

T-14131

District

T-14131

Name Eagle Point Irrigation DistrictAddress 2329 Brophy road
Eagle Point Oregon 97521

DESCRIPTION OF WATER RIGHT(S)

Change in POU
 Date Filed 12/19/2022
 Initial notice date 1/3/2023
 DPD issued date _____
 PD issued date _____
 PD notice date _____
 Date of FO 7/12/2023 Vol 128 Page Ad-3
11/15/2023 129 282-284
 C-Date 10/1/2024
 COBU due date 10/1/2025
 COBU Received date 10/5/2023
 Certificate issued _____

Name of Stream Big Butte CrTrib. of Regue riverUse Irrigation SE Pndmx County Jackson

Quantity of water (CFS) _____ No. of Acres _____

Name of ditch _____

App# S8358 Per # S163910 Cert # 89373 PR Date _____

App# _____ Per # _____ Cert # _____ PR Date _____

App# _____ Per # _____ Cert # _____ PR Date _____

App# _____ Per # _____ Cert # _____ PR Date _____

App# _____ Per # _____ Cert # _____ PR Date _____

FEES PAID		
Date	Amount	Receipt #
<u>12-19-2022</u>	<u>\$1360.00</u>	<u>139785</u>

FEES REFUNDED		
Date	Amount	Receipt #

Assignments: _____

Irrigation District _____

Agent _____

CWRE _____

CC's list _____

☐ - Oversized map - Location _____



Oregon

Tina Kotek, Governor

Water Resources Department

North Mall Office Building

725 Summer St NE, Suite A

Salem, OR 97301

Phone 503 986-0900

Fax 503 986-0904

November 15, 2023

Eagle Point Irrigation District

PO Box 157

Eagle Point, OR 97524

Reference: Transfer Application T-14131

Enclosed is a copy of the Determination of Satisfactory Proof Final Order.

If you have any questions related to the completion of this Claim of Beneficial Use, you may contact Ann Reece, by telephone at (503) 979-3214 or by e-mail at Ann.L.Reece@water.oregon.gov.

Sincerely,

Elyse Richman

Water Rights Services Support

Transfers and Conservation Section

cc: Watermaster Dist. #13, Shavon L. Haynes (via email)

Enclosure

BEFORE THE WATER RESOURCES DEPARTMENT
FOR THE
STATE OF OREGON

In the Matter of the Completion of a Change)	DETERMINATION OF SATISFACTORY
in Place of Use Under Transfer Application)	PROOF OF COMPLETION FOR A
T-14131, Jackson County)	PERMANENT DISTRICT TRANSFER

Authority

Oregon Administrative Rule (OAR) 690-385-7400 describes the documentation the district must file with the Department in order to provide proof of use.

OAR 690-385-7600 provides in pertinent part that satisfactory proof shall be (a) a determination by the Department that application of water to beneficial use under the terms of the transfer final order was completed to the extent authorized, or (b) a determination by the Department that the application of water to a beneficial use under the terms of the transfer final order was completed to an extent less than authorized.

Oregon Revised Statute (ORS) 540.530(2)(a) and OAR 690-385-7600 authorize the Department to issue or modify a certificate of water right upon satisfactory proof of completion of the change or changes authorized by a final order approving a permanent district transfer.

Applicant

EAGLE POINT IRRIGATION DISTRICT
PO BOX 157
EAGLE POINT, OR 97524

Findings of Fact

1. On July 12, 2023, the Department signed a final order, which was mailed on July 13, 2023, and recorded in Special Order Volume 128, Pages 661-663, approving Transfer Application T-14131 involving Certificate 89373. The final order established October 1, 2024, as the date for completion of the authorized changes in place of use.
2. On October 5, 2023, the Department received a Claim of Beneficial Use (CBU) and associated maps from the applicant for Transfer Application T-14131 satisfying the requirements for providing proof of use under OAR 690-385-7400.

NOTICE OF RIGHT TO PETITION FOR RECONSIDERATION OR JUDICIAL REVIEW

This is a final order in other than contested case. This order is subject to judicial review under ORS 183.484. Any petition for judicial review must be filed within the 60-day time period specified by ORS 183.484(2). Pursuant to ORS 536.075 and OAR 137-004-0080 you may either petition for judicial review or petition the Director for reconsideration of this order. A petition for reconsideration may be granted or denied by the Director, and if no action is taken within 60 days following the date the petition was filed, the petition shall be deemed denied.

3. The Department reviewed the CBU and maps submitted by the applicant for Transfer Application T-14131.
4. The CBU did not contain a map of the point of diversion from the source. However, since the transfer involved the transfer of places of use only within an irrigation district and did not involve a change in the point of diversion, the existing maps on file with the Department are sufficient to identify the point of diversion from the source.
5. The proposed place of use for Certificate 89373 as approved the final order for Transfer Application T-14131, and as recorded in Special Order Volume 128, Pages 661-663 is shown in Table 1, below:

Table 1:

IRRIGATION								
Twp	Rng	Mer	Sec	Q-Q	Acres	Taxlot	Water User	Notice
35 S	1 W	WM	21	SW SW	0.5	815	ORCA LLC	2022-003
35 S	1 W	WM	22	NE SW	1.2	2904	GLAHN/FISHER/ROBERTSON	2022-006
35 S	1 W	WM	26	SW SW	3.4	1700	BOREN	2022-005
35 S	1 W	WM	27	NE NW	5.0	200	MACHAIN-ALVAREZ	2022-004
35 S	1 W	WM	35	NE NW	4.1	204	CASEY-SHIROMA	2022-005
TOTAL					14.2			

6. Based on the review of evidence submitted by the applicant, the Department finds that the application of water to beneficial use under the terms of the transfer final order for T-14131 was completed to the extent authorized in the transfer as described in Table 1.


Conclusions of Law

1. The Applicant has submitted proof of use pursuant to OAR 690-385-7400.
2. Application of water to a beneficial use under the terms of the transfer final order has been made to the extent shown in Table 1, above.
3. The applicant has demonstrated proof of completion under T-14131 to the satisfaction of the Department.
4. The Department is authorized to issue or modify certificates of water rights involved in transfer T-14131 consistent with this determination of satisfactory proof of completion.

Now, therefore, it is ORDERED:

Water right Certificate 89373 is modified as shown in Table1, above. The Department will issue a superseding certificate describing this right when it determines it is necessary for record keeping.

Signed at Salem, Oregon on NOV 15 2023.


Lisa J. Jaramillo, Transfer and Conservation Section Manager, for
Douglas E. Woodcock, Acting Director
Oregon Water Resources Department

Mailing Date: NOV 16 2023



Oregon Water Resources Department
725 Summer Street NE, Suite A
Salem, Oregon 97301-1266
(503) 986-0900
www.wrd.state.or.us

District Permanent Water Right Transfer Claim of Beneficial Use

1. APPLICANT INFORMATION

District: Eagle Point Irrigation District

Contact Person: David Ford

Phone: 541-890-9193

Mailing Address: P.O. Box 157

City: Eagle Point

State: OR

Zip: 97524

E-Mail address:

office@eaglepointid.org

Transfer Number: T - 14131

2. WATER RIGHT(S)

Pursuant to OAR Chapter 690, Division 385, the district is submitting to the Water Resources Department this claim of beneficial use, with the appropriate fee, for the following water right(s):

NOTE: Fees do not apply if the priority date is prior to July 9, 1987.

PERMIT NUMBER	CERTIFICATE NUMBER	DECREE (name, volume, and page)	PRIMARY (P) OR SUPP (S)
-	89373		<input checked="" type="checkbox"/> P <input type="checkbox"/> S
-			<input type="checkbox"/> P <input type="checkbox"/> S
-			<input type="checkbox"/> P <input type="checkbox"/> S
-			<input type="checkbox"/> P <input type="checkbox"/> S

3. AUTHORIZED POINT(S) OF DIVERSION (POD) / APPROPRIATION (POA)

The authorized point(s) of diversion / appropriation for the water right modified by the transfer are as follows:

PERMIT NUMBER	DECREE or CERTIFICATE	POD / POA #	SOURCE	LOCATION - MEASURED DISTANCES
-	89373	1	Big Butte Creek	1130 feet south & 700 feet west from the NE corner, section 10, NE-NE section 10, T35S, R2E, W.M.
-	89373	2	Big Butte Creek	1030 feet south & 290 feet east from the NW corner, section 3, Lot 4, NW-NW section 3, T35S, R2E, W.M.
-				
-				

4. AUTHORIZED PLACE OF USE

E-RECEIVED
10-05/2023
OWRD

The summary of the perfected change in place of use authorized by the final order approving the water right transfer is listed in Table 1

TABLE 1 – AUTHORIZED PLACE OF USE (POU)												
CERTIFICATE DECREE or PERMIT	POD / POA #	PRIORITY DATE	USE	LEGAL DESCRIPTION							ACRES	USER NAME
				TWP	RNG	SEC	QQ	DLC	GOV'T LOT	TAX LOT		
89373	1,2	1915	IR	35 S	1 W	21	SW SW			815	0.50	ORCA, LLC (Roberts)
89373	1,2	1915	IR	35 S	1 W	27	NE NW			200	5.0	Alvarez and Machain
89373	1,2	1915	IR	35 S	1 W	26	SW SW			1700	3.4	Boren
89373	1,2	1915	IR	35 S	1 W	35	NE NW			204	4.1	Casey and Shiroma
89373	1,2	1915	IR	35 S	1 W	22	NE SW			2904	1.2	Glahn, Fisher and Robertson
TOTAL:											14.2	


5.

MAP AND SITE REPORT

☒ Attached is a map and site report for each water right listed in Table 1 that satisfies the requirements of OAR 690-385-7400.

6. SIGNATURES

The district certifies that it has inspected the place of use listed in Table I, and confirms the change in place of use has been completed consistent with the terms and conditions of the final order approving the transfer.



Signature of District Manager
or District Board Chairperson

10-3-23

Date

David Ford

Type or Print Name of District Manager
or District Board Chairperson



CLAIM OF BENEFICIAL USE Site Report

Transfer Number: T - 14131District Internal Notice #: 2022-003User Name: Orca LLC**Place of Use:**

USE	POD #	TWP	RNG	SEC	QQ	DLC	GOV'T LOT	TAX LOT	ACRES
IR	1,2	35S	1 W	21	SW SW			815	0.5

District Conveyance System:Description of Delivery System: EPID canal and District lateral.Headgate: Orca, Lower westCanal: Lower West lateral**Beneficial Use:**Description of Beneficial Use: For irrigation purpose, 0.5 acres irrigated as mapped.Method Used to Apply Water: Water delivered by District thru main canal to open ditch
"Lower West lateral" and pumped from bulge to the irrigated area as mapped.Method Used to Calculate Beneficial Use: Weirs, gages thru District system. Water delivered by
the District on 14-day rotational basis, not exceeding the rate and duty of District certificate
89373.

User Interviewed: (X) Yes () No

Beneficial Use Made as Authorized: (X) Yes () No

Description of Beneficial Use if Less than Authorized:

Inspected By: David FordDavid Ford Manager EPIDDate: 9-29-23

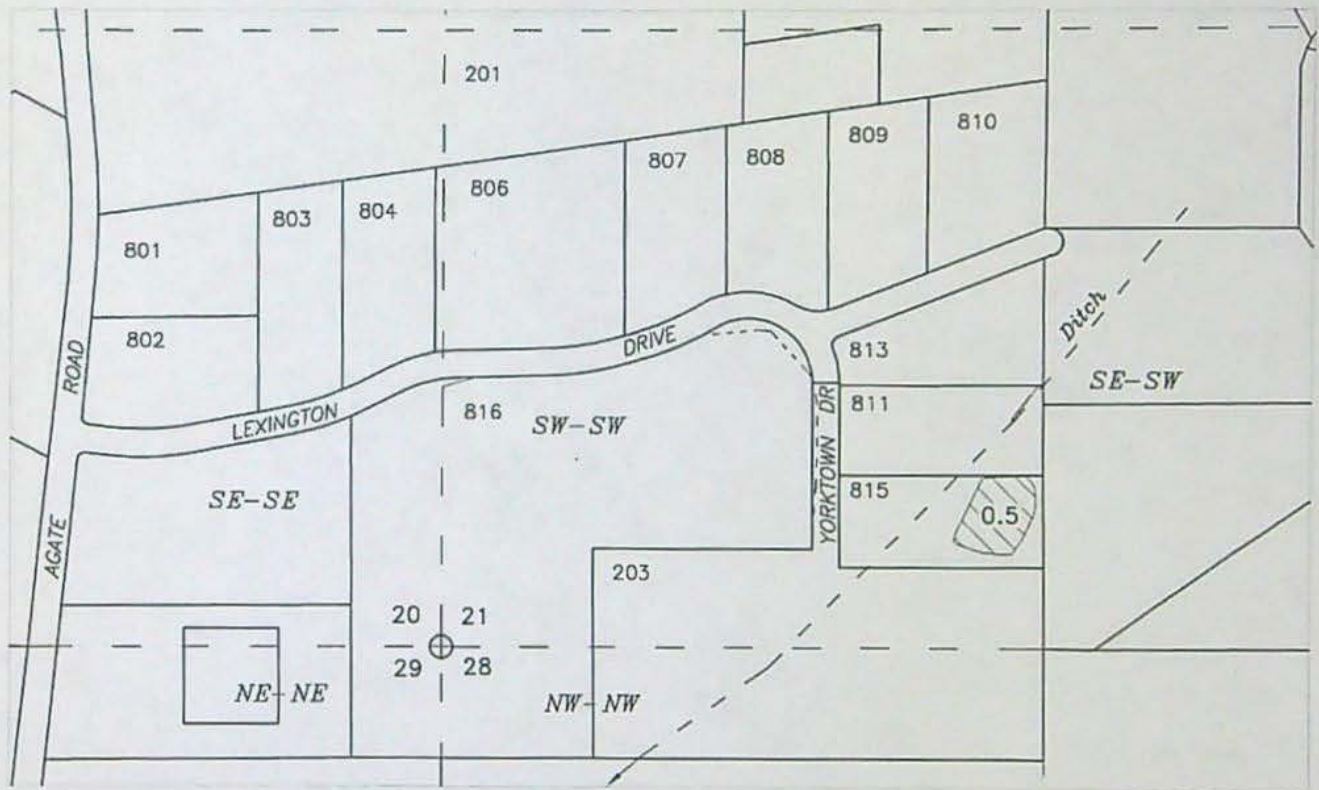
CLAIM OF BENEFICIAL USE
EAGLE POINT IRRIGATION DISTRICT
T.35S, R.1W, W.M.
JACKSON COUNTY, OREGON

MAP 1 OF 4

Transfer 14131
(Certificate 89373)


District Internal Notice
T-2022-003

Assessor Map T-35S-R1W-21



Legend

Water User :
ORCA, LLC (Roberts et al)
P.O. Box 2627
White City, OR 97503-2627



0.5 Acres

This map is not intended to provide legal
dimensions or locations of property ownership lines

EAGLE POINT IRRIGATION DISTRICT
2329 BROPHY ROAD - P.O. BOX 157
EAGLE POINT, OR 97524
PHONE 541-826-3411 - FAX 541-826-8738

Scale
1 inch = 400 feet



9/27/2023 - n.e.d.



CLAIM OF BENEFICIAL USE Site Report

Transfer Number: T - 14131District Internal Notice #: 2022-004User Name: Machain**Place of Use:**

USE	POD #	TWP	RNG	SEC	QQ	DLC	GOV'T LOT	TAX LOT	ACRES
IR	1,2	35S	1 W	27	NE NW			200	5.0

District Conveyance System:Description of Delivery System: EPID canal and District lateral.Headgate: Machain Upper westCanal: EPID-Upper West lateral**Beneficial Use:**Description of Beneficial Use: For irrigation purpose, 5.0 acres irrigated as mapped.Method Used to Apply Water: Water delivered by District thru main canal to open ditch "Upper West lateral" and flood irrigated at the point of use as mapped.Method Used to Calculate Beneficial Use: Weirs, gages thru District system. Water delivered by the District on 14-day rotational basis, not exceeding the rate and duty of District certificate 89373.

User Interviewed: (X) Yes () No

Beneficial Use Made as Authorized: (X) Yes () No

Description of Beneficial Use if Less than Authorized:

Inspected By: David Ford

David Ford Manager EPID

Date: 9-29-23

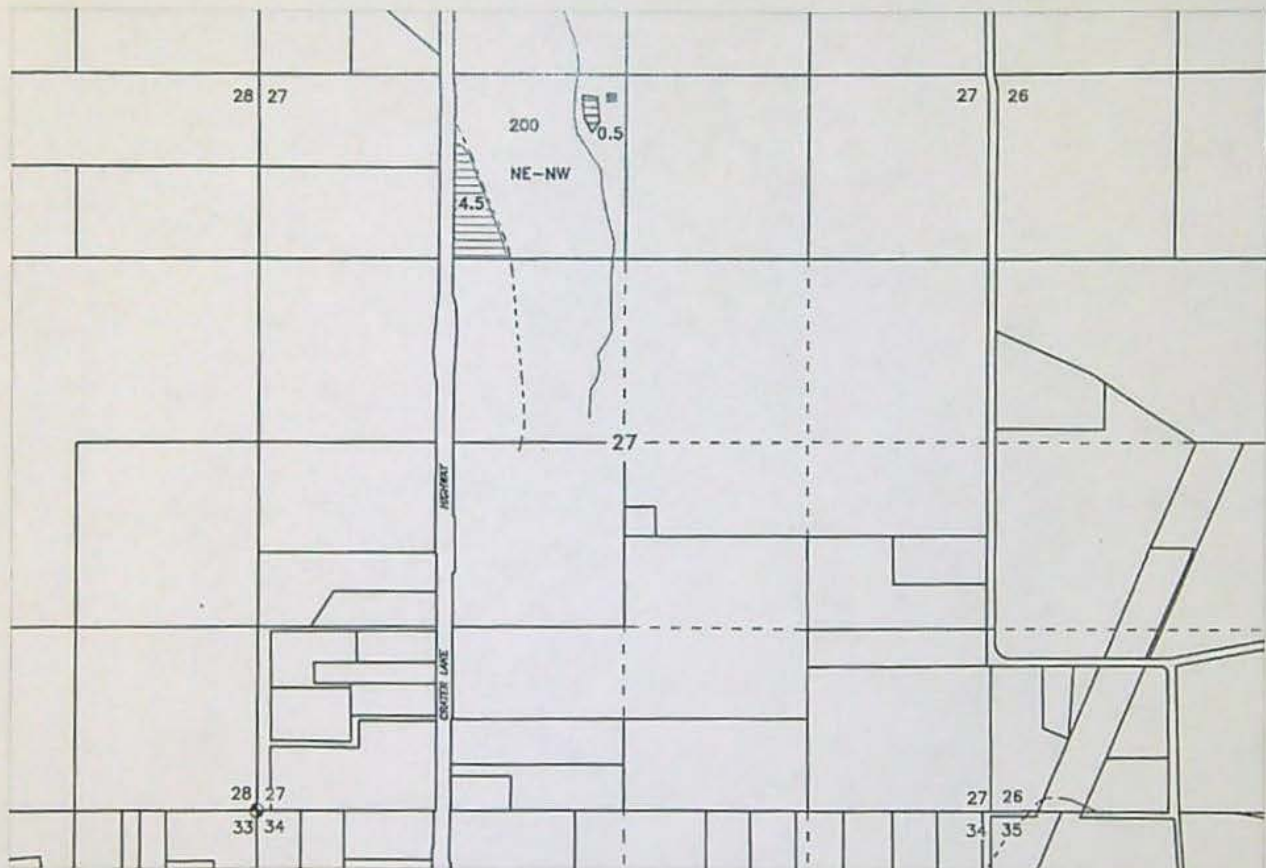
CLAIM OF BENEFICIAL USE
EAGLE POINT IRRIGATION DISTRICT
T.35S, R.1W, W.M.
JACKSON COUNTY, OREGON

MAP 2 OF 4

District Internal Notice
T-2022-004

DISTRICT TRANSFER
T-14131
Certificate 89373

Assessor Map T-35S-R1W-27



Legend

Water User :

Alvarez & Machain
13450 Hwy. 62
Eagle Point, OR 97524-4435



5.0 Acres
Tax Lot 200
Machain - Alvarez

Scale
1 inch = 1320 feet



EAGLE POINT IRRIGATION DISTRICT
2329 BROPHY ROAD - P.O. BOX 157
EAGLE POINT, OR 97524
PHONE 541-826-3411 - FAX 541-826-8738

This map is not intended to provide legal
dimensions or locations of property ownership lines

9/27/2023 - n.e.d.



CLAIM OF BENEFICIAL USE Site Report

RECEIVED
10-05/202
OWRD

Transfer Number: T - 14131

District Internal Notice #: 2022-005

User Name: Casey-Shiroma

Place of Use:

USE	POD #	TWP	RNG	SEC	QQ	DLC	GOV'T LOT	TAX LOT	ACRES
IR	1,2	35S	1 W	35	NE NW			204	4.1

District Conveyance System:

Description of Delivery System: EPID canal and District lateral.

Headgate: Casey- Brown ditch

Canal: EPID-Brown ditch lateral

Beneficial Use:

Description of Beneficial Use: For irrigation purpose, 4.1 acres irrigated as mapped.

Method Used to Apply Water: Water delivered by District thru main canal to open ditch
"Brown ditch lateral" and flood irrigated at the point of use as mapped.

Method Used to Calculate Beneficial Use: Weirs, gages thru District system. Water delivered by
the District on 14-day rotational basis, not exceeding the rate and duty of District certificate
89373.

User Interviewed: (X) Yes () No

Beneficial Use Made as Authorized: (X) Yes () No

Description of Beneficial Use if Less than Authorized:

Inspected By: David Ford

Date: 9-27-23

David Ford Manager EPID



CLAIM OF BENEFICIAL USE Site Report

10-05/202
OWRD

Transfer Number: T - 14131

District Internal Notice #: 2022-005

User Name: Boren

Place of Use:

USE	POD #	TWP	RNG	SEC	QQ	DLC	GOV'T LOT	TAX LOT	ACRES
IR	1,2	35S	1 W	26	SW SW			1700	3.4

District Conveyance System:

Description of Delivery System: EPID canal and District lateral.

Headgate: Boren- Brown ditch

Canal: EPID-Brown ditch lateral

Beneficial Use:

Description of Beneficial Use: For irrigation purpose, 3.4 acres irrigated as mapped.

Method Used to Apply Water: Water delivered by District thru main canal to open ditch
"Brown ditch lateral" and flood irrigated at the point of use as mapped.

Method Used to Calculate Beneficial Use: Weirs, gages thru District system. Water delivered by
the District on 14-day rotational basis, not exceeding the rate and duty of District certificate
89373.

User Interviewed: (X) Yes () No

Beneficial Use Made as Authorized: (X) Yes () No

Description of Beneficial Use if Less than Authorized:

Inspected By: David Ford

Date: 8-16-23

David Ford Manager EPID

CLAIM OF BENEFICIAL USE
EAGLE POINT IRRIGATION DISTRICT
T.35S, R.1W, W.M.
JACKSON COUNTY, OREGON

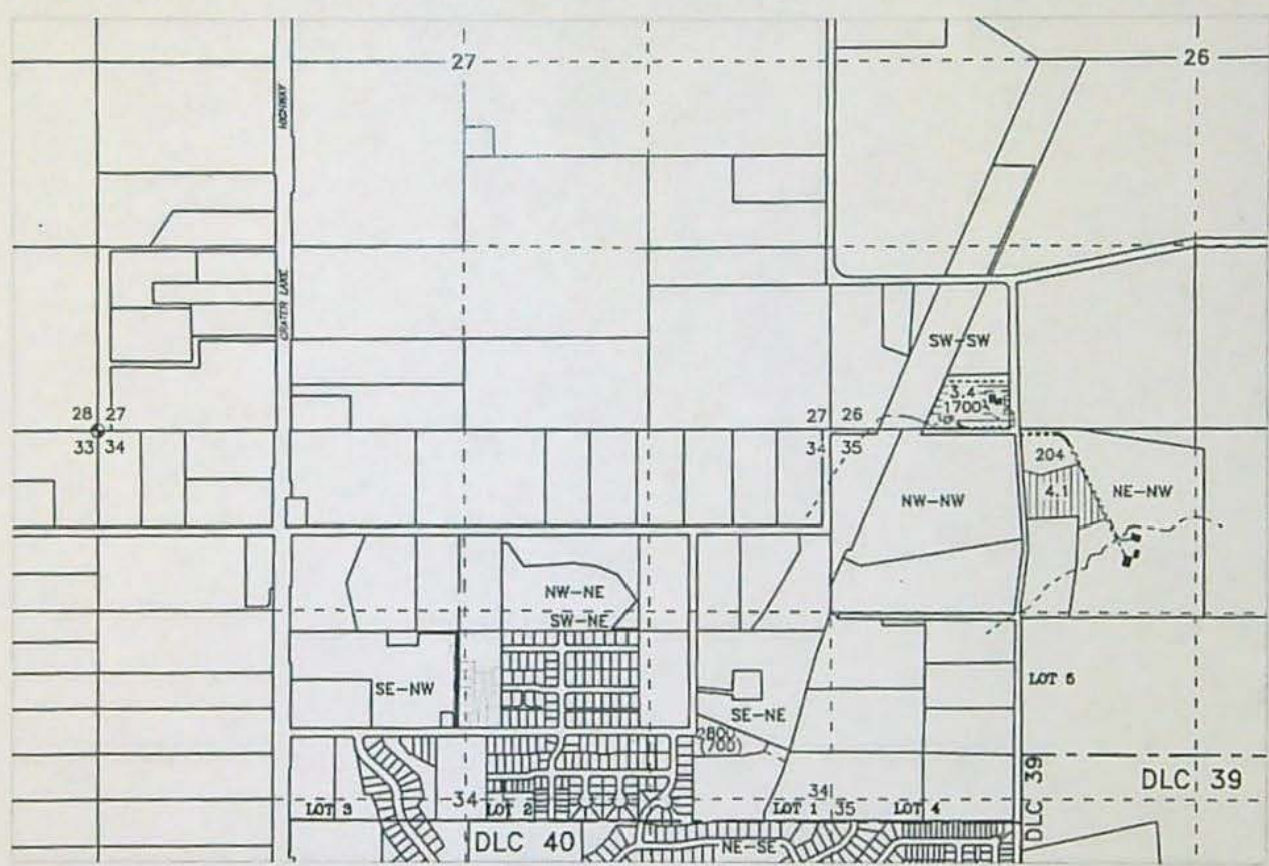
MAP 3 OF 4

TRANSFER T-14131

District Internal Notice
T-2022-005

(Certificate 89373)

Assessor Map T-35S-R1W-26
Assessor Map T-35S-R1W-35



Legend

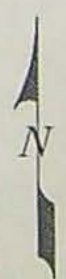
Water Users :

Douglas Casey, Jeanne Shiroma
890 Reese Creek Road
Eagle Point, OR 97524-4556

Mathew Boren
P.O.Box 814
Eagle Point, OR 97524-0814

- 4.1 Acres
Tax Lot 204
Douglas Casey
Jeanne Shiroma
- 3.4 Acres
Tax Lot 1700
Mathew Boren

Scale
1 inch = 1320 feet



EAGLE POINT IRRIGATION DISTRICT
2329 BROPHY ROAD - P.O. BOX 157
EAGLE POINT, OR 97524
PHONE 541-826-3411 - FAX 541-826-8738

This map is not intended to provide legal
dimensions or locations of property ownership lines

9/27/2023 - n.e.d.



CLAIM OF BENEFICIAL USE Site Report

10-05/202
OWRD

Transfer Number: T - 14131

District Internal Notice #: 2022-006

User Name: Glahn-Fisher

Place of Use:

USE	POD #	TWP	RNG	SEC	QQ	DLC	GOV'T LOT	TAX LOT	ACRES
IR	1,2	35S	1 W	22	NE SW			2904	1.2

District Conveyance System:

Description of Delivery System: EPID canal and District lateral.

Headgate: Fisher-Lower west lateral

Canal: EPID-Lower west lateral

Beneficial Use:

Description of Beneficial Use: For irrigation purpose, 1.2 acres irrigated as mapped.

Method Used to Apply Water: Water delivered by District thru main canal to open ditch
"Lower West lateral" and pumped and sprinkled at the point of use as mapped.

Method Used to Calculate Beneficial Use: Weirs, gages thru District system. Water delivered by
the District on 14-day rotational basis, not exceeding the rate and duty of District certificate
89373.

User Interviewed: (X) Yes () No

Beneficial Use Made as Authorized: (X) Yes () No

Description of Beneficial Use if Less than Authorized:

Inspected By: David Ford

Date: 10-29-23

David Ford Manager EPID

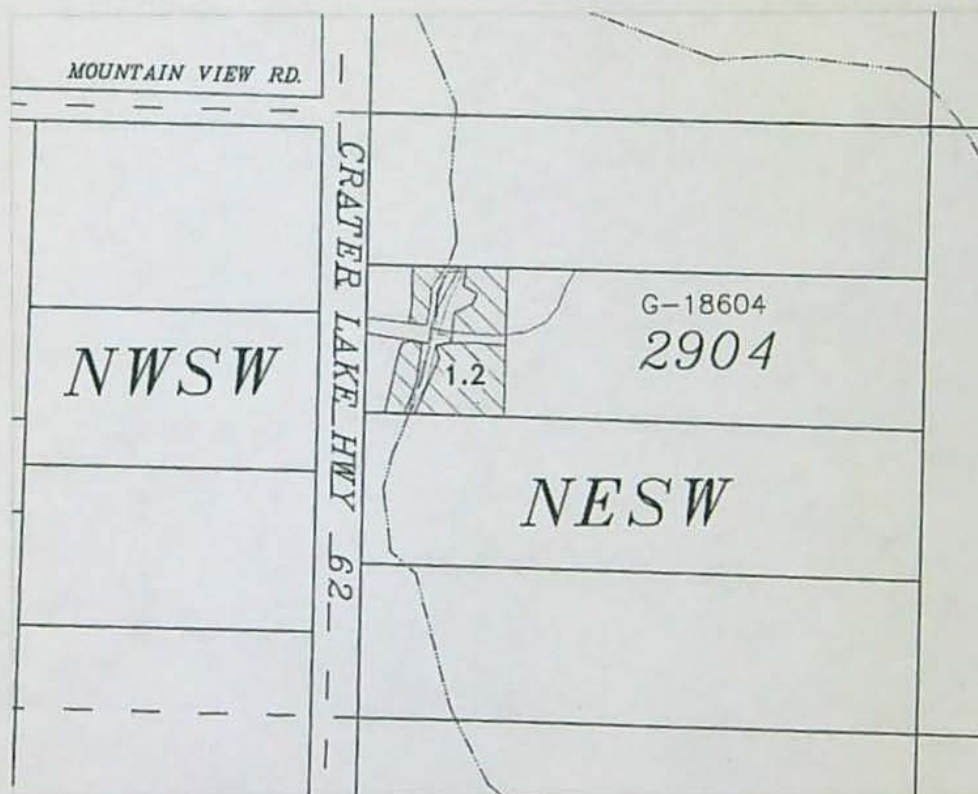
CLAIM OF BENEFICIAL USE
EAGLE POINT IRRIGATION DISTRICT
SECTION 22, T.35S, R.1W, W.M.
JACKSON COUNTY, OREGON

MAP 4 OF 4

Transfer 14131
(Certificate 89373)

District Internal Notice
T-2022-006

Assessor Map T-35S-R1W-22



Legend

Water User :
Glahn, Fisher, Robertson
P.O. Box 795
Cave Junction, OR 97523



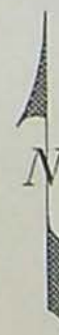
1.2 Acres

EAGLE POINT IRRIGATION DISTRICT
2329 BROPHY ROAD - P.O. BOX 157
EAGLE POINT, OR 97524
PHONE 541-826-3411 - FAX 541-826-8738

Scale
1 inch = 400 feet

This map is not intended to provide legal
dimensions or locations of property ownership lines

9/27/2023 n.e.d.



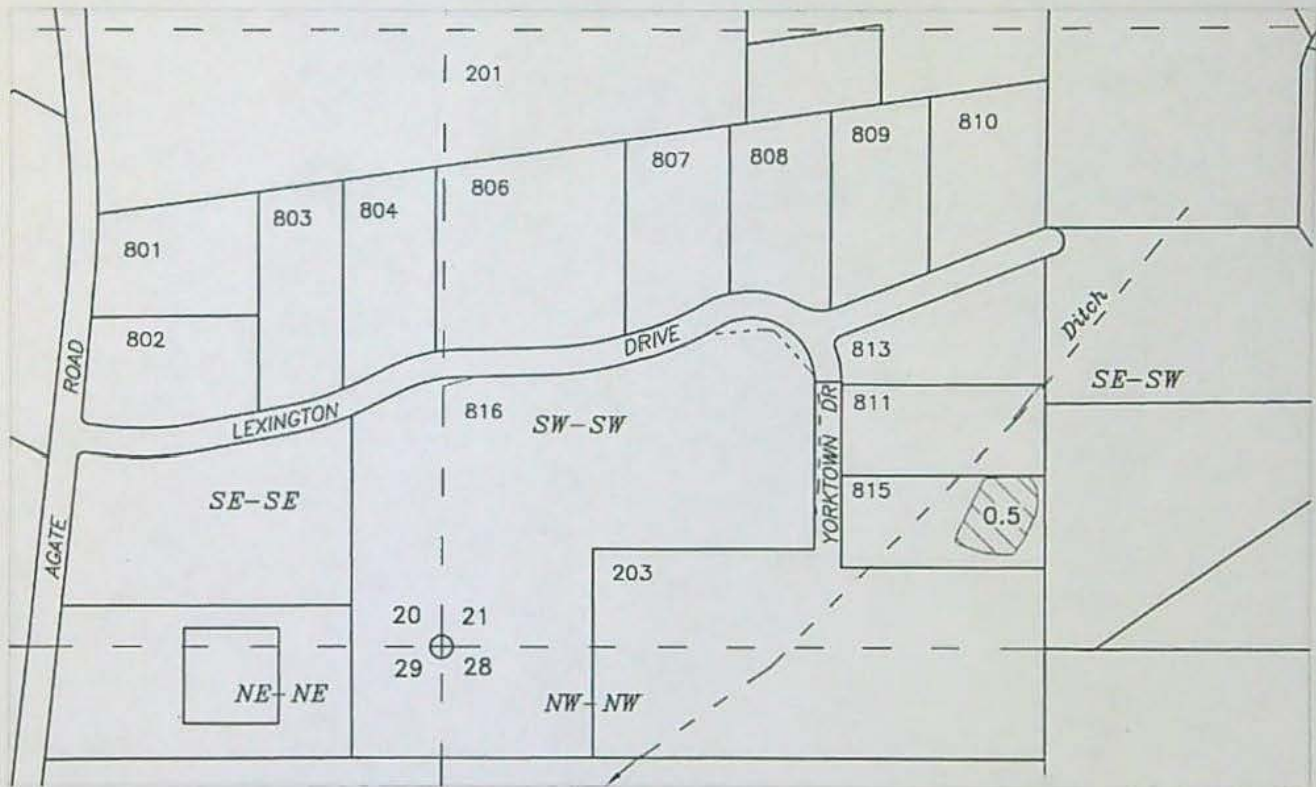
CLAIM OF BENEFICIAL USE
EAGLE POINT IRRIGATION DISTRICT
T.35S, R.1W, W.M.
JACKSON COUNTY, OREGON

MAP 1 OF 4

Transfer 14131
(Certificate 89373)


District Internal Notice
T-2022-003

Assessor Map T-35S-R1W-21



Legend

Water User :
ORCA, LLC (Roberts et al)
P.O. Box 2627
White City, OR 97503-2627

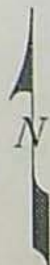


0.5 Acres

This map is not intended to provide legal
dimensions or locations of property ownership lines

EAGLE POINT IRRIGATION DISTRICT
2329 BROPHY ROAD - P.O. BOX 157
EAGLE POINT, OR 97524
PHONE 541-826-3411 - FAX 541-826-8738

Scale
1 inch = 400 feet



9/27/2023 - n.e.d.

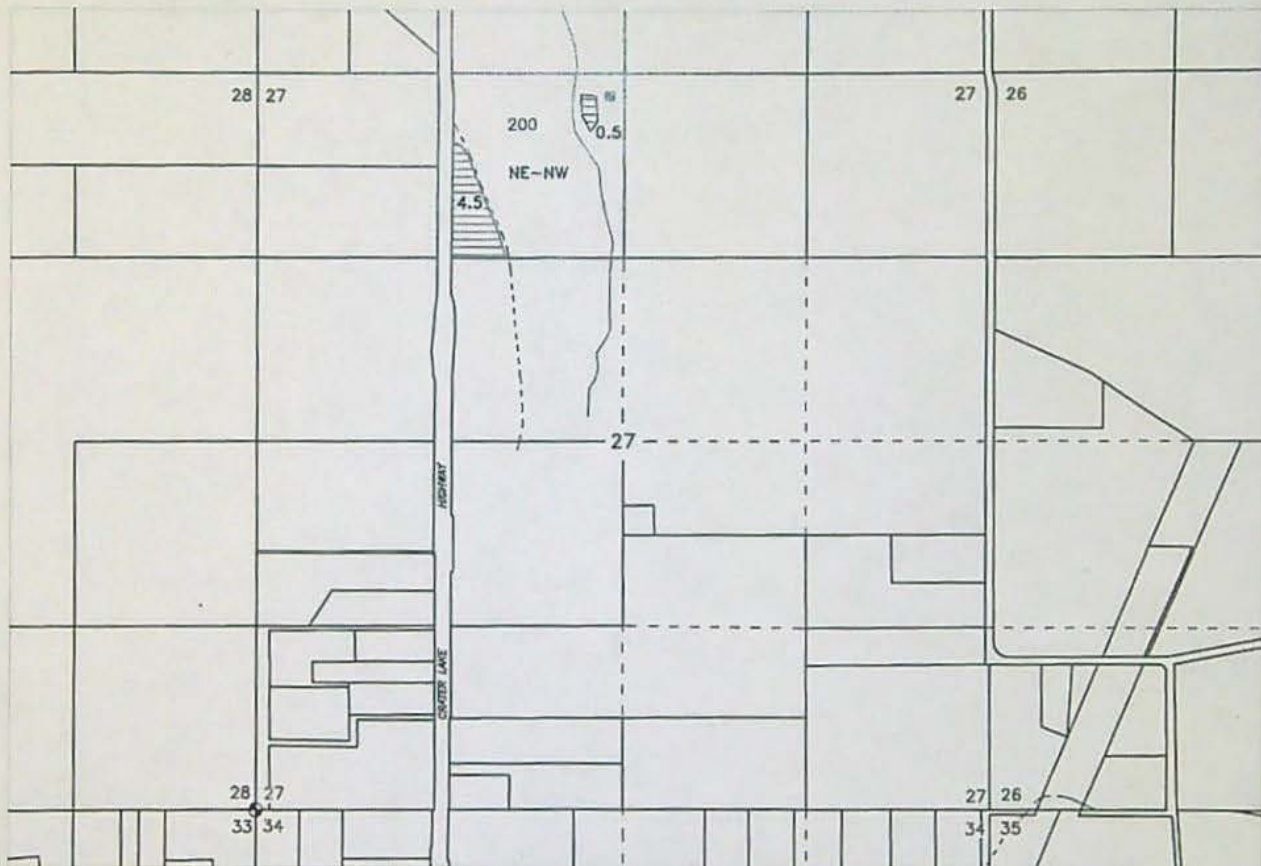
CLAIM OF BENEFICIAL USE
EAGLE POINT IRRIGATION DISTRICT
T.35S, R.1W, W.M.
JACKSON COUNTY, OREGON

MAP 2 OF 4

District Internal Notice
T-2022-004

DISTRICT TRANSFER
T-14131
Certificate 89373

Assessor Map T-35S-R1W-27



Legend

Water User :

Alvarez & Machain
13450 Hwy. 62
Eagle Point, OR 97524-4435



5.0 Acres
Tax Lot 200
Machain - Alvarez

Scale
1 inch = 1320 feet



EAGLE POINT IRRIGATION DISTRICT
2329 BROPHY ROAD - P.O. BOX 157
EAGLE POINT, OR 97524
PHONE 541-826-3411 - FAX 541-826-8738

This map is not intended to provide legal
dimensions or locations of property ownership lines

9/27/2023 - n.e.d.

CLAIM OF BENEFICIAL USE
EAGLE POINT IRRIGATION DISTRICT
T.35S, R.1W, W.M.
JACKSON COUNTY, OREGON

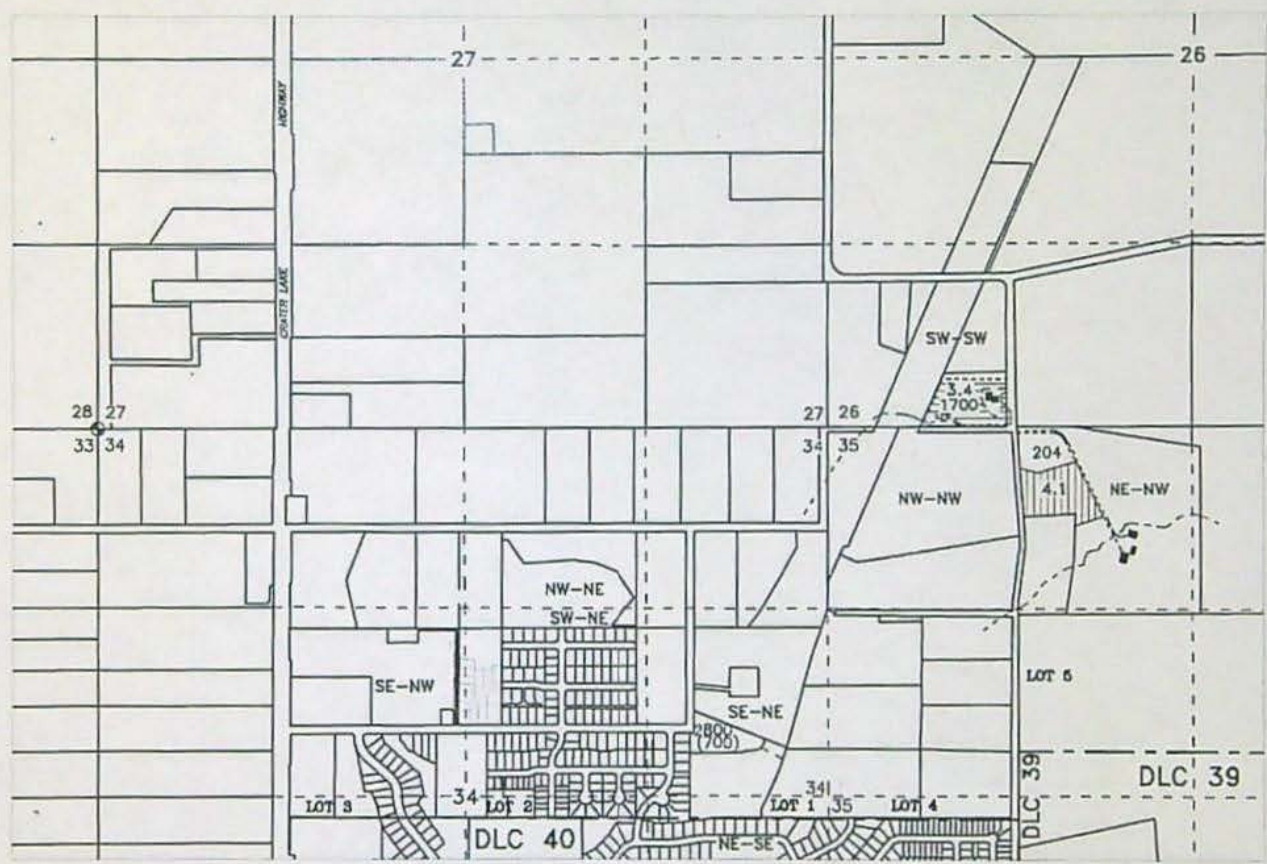
MAP 3 OF 4

TRANSFER T-14131

District Internal Notice
T-2022-005

(Certificate 89373)

Assessor Map T-35S-R1W-26
Assessor Map T-35S-R1W-35



Legend

Water Users :

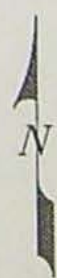
Douglas Casey, Jeanne Shiroma
890 Reese Creek Road
Eagle Point, OR 97524-4556

Mathew Boren
P.O.Box 814
Eagle Point, OR 97524-0814

4.1 Acres
Tax Lot 204
Douglas Casey
Jeanne Shiroma

3.4 Acres
Tax Lot 1700
Mathew Boren

Scale
1 inch = 1320 feet



EAGLE POINT IRRIGATION DISTRICT
2329 BROPHY ROAD - P.O. BOX 157
EAGLE POINT, OR 97524
PHONE 541-826-3411 - FAX 541-826-8738

This map is not intended to provide legal
dimensions or locations of property ownership lines

9/27/2023 - n.e.d.

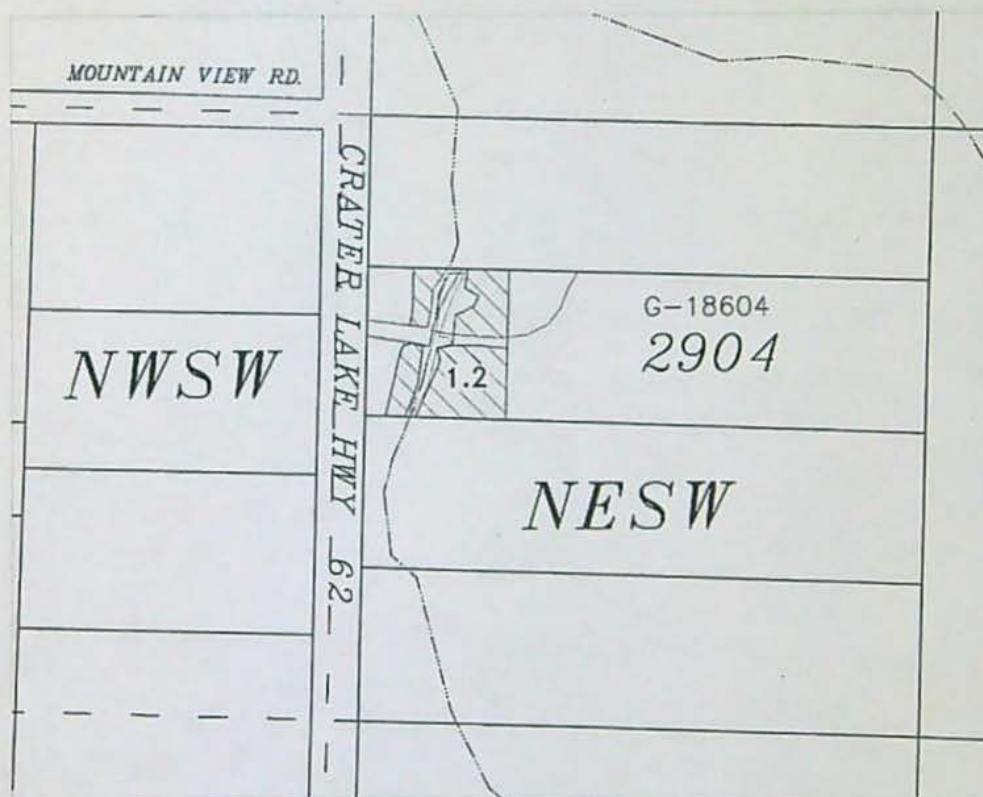
CLAIM OF BENEFICIAL USE
EAGLE POINT IRRIGATION DISTRICT
SECTION 22, T.35S, R.1W, W.M.
JACKSON COUNTY, OREGON

MAP 4 OF 4

Transfer 14131
(Certificate 89373)

District Internal Notice
T-2022-006

Assessor Map T-35S-R1W-22



Legend

Water User :
Glahn, Fisher, Robertson
P.O. Box 795
Cave Junction, OR 97523



1.2 Acres

EAGLE POINT IRRIGATION DISTRICT
2329 BROPHY ROAD - P.O. BOX 157
EAGLE POINT, OR 97524
PHONE 541-826-3411 - FAX 541-826-8738

Scale

1 inch = 400 feet

This map is not intended to provide legal
dimensions or locations of property ownership lines

9/27/2023 n.e.d.





Oregon

Tina Kotek, Governor

Water Resources Department

North Mall Office Building

725 Summer St NE, Suite A

Salem, OR 97301

Phone 503 986-0900

Fax 503 986-0904

www.oregon.gov/owrd

July 12, 2023

EAGLE POINT IRRIGATION DISTRICT

PO BOX 157

EAGLE POINT, OR 97524

REFERENCE: District Transfer T-14131

Enclosed is a copy of the final order approving your District Transfer.

The time allowed to complete the transfer is specified in the final order. You are required to submit a claim of beneficial use to this Department within one year of the date you complete the change(s) or within one year of the completion date authorized final order whichever comes first. If necessary, you may request more time by filing for transfer extension. All extensions are subject to approval.

To file a claim please include:

1. A CLAIM OF BENEFICIAL USE form
2. A CLAIM OF BENEFICIAL USE SITE REPORT
3. A Claim of Beneficial Use Map (this map does not need to be prepared by a Certified Water Rights Examiner (CWRE))

All forms needed to file a claim for a district transfer are available at

<https://www.oregon.gov/OWRD/programs/WaterRights/Transfers/DistTransfer/Pages/Forms.aspx>

If you have any questions related to the approval of this transfer, you may contact your caseworker Ann Reece by telephone at (503) 979-3214 or by e-mail at Ann.L.Reece@water.oregon.gov.

Sincerely,

Julie C. Baustian

Water Right Services Support

Transfers and Conservation Section

cc: Shavon L. Haynes, Watermaster Dist. # 13 (via email)

Enclosure

BEFORE THE WATER RESOURCES DEPARTMENT
OF THE
STATE OF OREGON

In the Matter of Transfer Application)	FINAL ORDER APPROVING
T-14131, Jackson County)	A DISTRICT PERMANENT TRANSFER FOR
)	PLACE OF USE

Authority

Oregon Revised Statutes (ORS) 540.570 to 540.580 establish the process in which a district may submit a request to transfer a water right within district boundaries. Oregon Administrative Rule (OAR) Chapter 690, Division 385 implements the statutes and provides the Department's procedures and criteria for evaluating district transfer applications.

Applicant

EAGLE POINT IRRIGATION DISTRICT
PO BOX 157
EAGLE POINT, OR 97524

Findings of Fact

1. On December 19, 2022, Eagle Point Irrigation District (EPID) filed a district transfer application to permanently change the place of use under Certificate 89373. The Department assigned the application number T-14131.
2. Notice of the District Permanent Transfer Application was published on December 21, 2022, pursuant to ORS 540.580 and OAR 690-385-4400. No comments were filed in response to the notice.

3. The portion of the first right to be transferred is as follows:

Certificate: 89373 in the name of EAGLE POINT IRRIGATION DISTRICT (perfected under Permit S-6396)

Use: PRIMARY IRRIGATION OF 14.2 ACRES

Priority Date: AUGUST 21, 1915

Limit/Duty: The amount of water used for irrigation together with the amount secured under any other right existing for the same lands, is limited to a diversion of ONE-EIGHTIETH of one cubic foot per second, or its equivalent for each acre irrigated, and shall be further limited to a diversion of not to exceed 4.5 acre-feet per acre for each acre irrigated during the irrigation season of each year.

Source: BIG BUTTE CREEK, TRIBUTARY TO ROGUE RIVER

This final order in a contested case and is subject to judicial review by the Court of Appeals under ORS 183.482. Any petition for judicial review must be filed within the 60-day time period specified by ORS 183.482(1). Pursuant to ORS 536.075(2) and OAR 137-003-0675, you may petition for judicial review or petition the Director for reconsideration of this order. A petition for reconsideration may be granted or denied by the Director, and if no action is taken within 60 days following the date the petition was filed, the petition shall be deemed denied.

Within 20 days after this final order is issued (i.e., mailing date), the district or any protestant may file with the commission exceptions to the final order. The commission shall issue an order granting or denying the exceptions within 30 days after receiving the exceptions. ORS 540.580(10).

Authorized Points of Diversion:

Twp	Rng	Mer	Sec	Q-Q	GLot	Measured Distances
35 S	2 E	WM	3	NW NW	4	1030 FEET SOUTH AND 290 FEET EAST FROM THE NW CORNER OF SECTION 3
35 S	2 E	WM	10	NE NE		1130 FEET SOUTH AND 700 FEET WEST FROM THE NE CORNER OF SECTION 10

Authorized Place of Use:

IRRIGATION								
Twp	Rng	Mer	Sec	Q-Q	Acres	Taxlot	Water User	Notice
35 S	1 W	WM	21	SW SW	0.5	811	ORCA LLC	2022-003
35 S	1 W	WM	22	NE SW	1.2	2904	GLAHN/FISHER/ROBERTSON	2022-006
35 S	1 W	WM	34	NW NE	1.5	101	RUSSELL	2022-005
35 S	1 W	WM	34	SW NE	4.2	7500	SYNDER CREEK DEV LLC	2022-004
35 S	1 W	WM	34	SE NE	4.4	2900	EAGLE POINT SCHOOL DIST	2022-006
35 S	1 W	WM	34	SE NW	0.8	7500	SYNDER CREEK DEV LLC	2022-004
35 S	1 W	WM	34	NE SE	1.6	2900	EAGLE POINT SCHOOL DIST	2022-006
TOTAL					14.2			

4. Transfer Application T-14131 proposes to change the place of use to:

Proposed Place of Use:

IRRIGATION								
Twp	Rng	Mer	Sec	Q-Q	Acres	Taxlot	Water User	Notice
35 S	1 W	WM	21	SW SW	0.5	815	ORCA LLC	2022-003
35 S	1 W	WM	22	NE SW	1.2	2904	GLAHN/FISHER/ROBERTSON	2022-006
35 S	1 W	WM	26	SW SW	3.4	1700	BOREN	2022-005
35 S	1 W	WM	27	NE NW	5.0	200	MACHAIN-ALVAREZ	2022-004
35 S	1 W	WM	35	NE NW	4.1	204	CASEY-SHIROMA	2022-005
TOTAL					14.2			

5. The Department finds that the district permanent transfer application was submitted according to ORS 540.580 and OAR 690-385-4000, contains the information required under OARs 690-385-4200 and 690-385-2000, and includes maps meeting the requirements of OARs 690-385-4300 and 690-385-2200.
6. The Department finds that the proposed district permanent transfer meets all the criteria set forth in ORS 540.580 and OAR 690-385-4000.
7. The proposed change in place of use will not result in enlargement of the right as defined in OAR 690-385-0100(4).
8. The proposed change in place of use will not result in injury to other water rights as defined in OAR 690-385-0100(6).
9. Any other applicable requirements for district permanent water right transfers are met as required in OAR 690-385-4500.

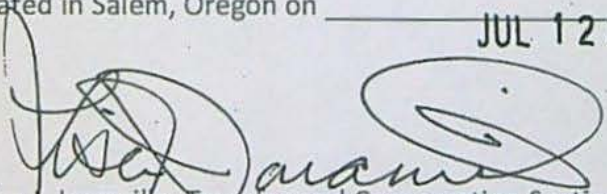
Conclusions of Law

The proposed changes in place of use as proposed in Transfer Application T-14131 comply with and satisfy the requirements of ORS 540.580 and OAR 690-385-4500.

Now, therefore, it is ORDERED:

1. The proposed changes in place of use to the water rights evidenced by Certificate 89373 is approved.
2. The place of use from which the water right is transferred off by Transfer T-14131 shall no longer be irrigated and is cancelled from Certificate 89373.
3. The right to the use of the water at the place of use NOT modified by this order is restricted to beneficial and is subject to all other conditions and limitations contained in Certificate 89373.
4. The water user shall maintain and operate the existing measurement device and shall make such improvements as may be required by the Department.
5. Full beneficial use of the water shall be made, consistent with the terms of this order, on or before **October 1, 2024**. A Claim of Beneficial Use shall be submitted by EPID to the Department within one year after the deadline for completion of the changes and full beneficial use of the water.
6. Water right Certificate 89373 is modified. After satisfactory proof of completion has been determined by the Department, a superseding water right certificate will be issued when the Department determines it is necessary for record keeping.

Dated in Salem, Oregon on JUL 12 2023


Lisa J. Jaramillo, Transfer and Conservation Section Manager, for
Douglas E. Woodcock, Acting Director
Oregon Water Resources Department

Mailing Date: JUL 13 2023



Oregon
Kate Brown, Governor

Water Resources Department

725 Summer St NE, Suite A

Salem, OR 97301

(503) 986-0900

Fax (503) 986-0904

December 21, 2022

EAGLE POINT IRRIGATION DISTRICT
PO BOX 157
EAGLE POINT, OR 97524

Reference: District Permanent Transfer T-14131

On December 19, 2022, we received your district transfer application requesting PLACE OF USE changes. The application was accompanied by \$1360.00. Your receipt number 139785 is enclosed.

By copy of this letter, we are asking the Watermaster for their report regarding the potential for injury to existing water rights which may be caused by the change.

This application will be published on the Department's weekly notice dated December 27, 2022, viewable at http://apps.wrd.state.or.us/apps/misc/wrd_notice_view/?notice_id=21. A copy of the application can be assessed through this public notice link. Pursuant to Oregon administrative rules, the Department is requesting public comments on the recently filed district transfer application listed above. Comments may be submitted by any interested persons within 30 days of the weekly notice publication date. Comments must be received by the Department on or before January 26, 2023. For details on how to file comments please refer to the Department's weekly notice. Details for filing protests, if applicable, are also noted on the weekly notice.

If you have any questions, please call the Transfer Section, (503) 979-9931.

cc: Watermaster # 13, Shavon L. Haynes (*via email*)

File

Enclosure

Watermaster Review Form: Water Right Transfer



Oregon Water Resources Department
725 Summer St NE, Suite A
Salem, Oregon 97301-1266
(503) 986-0900
www.oregon.gov/OWRD

Transfer Application: T-14131

Review Due Date: 01/20/2023

Applicant Name: Eagle Point Irrigation District

Proposed Changes: ☒ POU ☐ POD ☐ POA ☐ USE ☐ OTHER

Reviewer(s): Shavon Haynes

Date of Review: 02/22/2023

1. Do you have evidence that the right has not been used in the last 5 years and that the presumption of forfeiture would not likely be rebuttable? ☐ Yes ☒ No If "Yes", attach evidence (e.g. dated aerial photo showing pavement or building on the land for >5 yrs.)
2. Is there a history of regulation on the source that serves this (or these) right(s) that has involved the transferred right(s) and downstream water rights? ☒ Yes ☐ No Generally characterize the frequency of any regulation or explain why regulation has not occurred:
Regulation/Distribution happens every year from Big Butte
3. Have headgate notices been issued for the source that serves the transferred right(s)?
☐ Yes ☐ No ☒ Records not available.
4. In your estimation, after the proposed change, would distribution of water for the right(s) result in regulation of other water rights that would not have occurred if use under the original right(s) was/were maximized? ☐ Yes ☒ No If "Yes", explain:
5. In your estimation, if the proposed change is approved, are there upstream water rights that would be affected? ☐ Yes ☒ No If "Yes", describe how the rights would be affected and list the rights most affected:

6. Check here ☒ if it appears that downstream water rights benefit from return flows resulting from the current use of the transferred right(s)? If you check the box, generally characterize the locations where the return flows likely occur and list the water rights that benefit most:

There are some return flows but the impact as a result of this transfer is minimal

☐ N/A

7. For POD changes and instream transfers, check here if there are channel losses between the old and new PODs or within the proposed instream reach? If you check the box, describe and, if possible, estimate the losses:

☒ N/A

8. For instream transfers that propose protection of a reach beyond the mouth of the source stream:

☒ N/A Would the quantity be measureable into the receiving stream consistent with OAR 690-077-0015(8)? ☐ Yes ☐ No

9. For POU changes: ☐ N/A Is it likely the original place of use would continue to receive water from the same source? ☐ Yes ☒ No If "Yes", explain:

10. For POU or USE changes: ☐ N/A In your best judgment, would use of the existing right at "full face value," result in the diversion of more water than can be used beneficially and without waste?

☐ Yes ☒ No If "Yes", explain:

11. For POU changes that involve micro-irrigation: ☒ N/A

- a. Has the applicant made changes (absent a transfer) to convert to micro-irrigation within the current place of use boundary of the water right proposed for transfer, and previously demonstrated to the Department through monitoring and site inspections by the Watermaster that the proposed transfer will not result in injury or enlargement?

☐ Yes ☐ No If "Yes", explain:

- b. Has a temporary transfer of this nature been previously filed and approved on the same lands (or portions thereof) as those lands involved in this transfer?

☐ Yes ☐ No If "Yes", answer the following:

- i. Were there any problems with more acres being irrigated (or wetted) than were authorized under the temporary transfer? ☐ Yes ☐ No If "Yes", explain:

- ii. Did the designated areas that were to remain dry (or not wetted) under the temporary transfer actually remain dry? ☐ Yes ☐ No If "No", explain:

- iii. Did the applicant comply with and meet all of the conditions of the temporary transfer? ☐ Yes ☐ No If "No", explain:

- iv. Do you have any other observations regarding the temporary transfer? ☐ Yes ☐ No If "Yes", describe:

- v. Did the applicant demonstrate to the Department through monitoring and site inspections by the Watermaster that neither injury nor enlargement occurred as a result of the temporary transfer? ☐ Yes ☐ No If "No", explain:

- c. To the best of your knowledge, if this transfer is approved, does it appear that:

- i. "Injury" will occur to other water rights that share the same source? ☐ Yes ☐ No If "Yes", explain:

- ii. "Enlargement" of the water right being transferred will occur? ☐ Yes ☐ No If "Yes", explain:

12. Are there other issues not identified through the above questions that should be considered in determining whether the change "can be effected without injury to other rights"?

☐ Yes ☒ No If "Yes", explain:

13. What alternatives may be available for addressing any issues identified above:

14. Do conditions need to be included in the transfer order to avoid enlargement of the right or injury to other rights? ☒ No ☐ Yes, as checked and provided below:

☐ For POU changes that involve micro-irrigation, provide the monitoring and reporting conditions necessary to prevent injury/enlargement:

☐ A Headgate should be required prior to diverting water.

☐ Measurement Devices for POD or POA: (if this condition is selected, also fill in the top sections of Page 4)

*a. Before water use may begin under this order, the water user shall install a **totalizing flow meter***, or, with prior approval of the Director, another suitable measuring device, ☐ at each point of diversion/appropriation (new and existing) OR at each new point of diversion/appropriation ☐ with the exception that water rights issued to the Bureau of Reclamation or an irrigation district (or similar entity) are not subject to this condition.*

b. The water user shall maintain the meters or measuring devices in good working order.

c. The water user shall allow the Watermaster access to the meters or measuring devices; provided however, where the meters or measuring devices are located within a private structure, the Watermaster shall request access upon reasonable notice.

☐ Reservoir water use measurement: (if this condition is selected, also fill in the top sections of Page 4)

*a. Before water use may begin under this order, the water user shall install **staff gages***, or, with prior approval of the Director, other suitable measuring devices, that measure the entire range and stage between empty and full in each reservoir. Staff gages shall be United States Geological Survey style.*

b. Before water use may begin under this order, if the reservoir is located in channel, weirs or other suitable measuring devices must be installed upstream and downstream of the reservoir, and, an adjustable outlet valve must be installed. The water user shall maintain such devices in good working order. A written waiver may be obtained, if in the judgment of the Director, the installation of weirs or other suitable measuring devices, or the adjustable outlet valve, will provide no public benefit.

* The following alternative device(s) should be substituted for the bold, underlined device in the above selected condition:

☐ Weir
☐ Parshall Flume
☐ Other: _____

☐ Submerged Orifice
☐ Flow Restrictor

Oregon Water Resources Department
Measurement Condition Information for the Applicant
(To be sent with the Draft Preliminary Determination or Final Order)

Transfer #: T-

- ☐ In order to avoid enlargement of the right or injury to other rights, a _____ will
be required to be installed prior to diversion of water, as a condition of this transfer:
- ☐ at each point of diversion/appropriation (new and existing) **OR**
☐ at each new point of diversion/appropriation.

For additional information, or to obtain approval of a different type of measurement device, the applicant should contact the area Watermaster:

Watermaster name:

District:

Address:

City/State/Zip:

Phone:

Email:

Note: If a device other than the one specified in the Preliminary Determination or Final Order is approved by the Watermaster, fill out and mail the form below to the Salem office.

Approval of an Alternate Measurement Device T-
(to be filled out after consultation with the applicant, or after a site visit)

On behalf of the Director, I authorize use of the following suitable **alternate measurement device**:

Watermaster signature

District

Date

If this form is used for approval of an alternative measurement device, it must be mailed to:

Oregon Water Resources Department
725 Summer Street NE, Suite A
Salem, OR 97301-1266

STATE OF OREGON
WATER RESOURCES DEPARTMENT

RECEIPT # 139785

725 Summer St. N.E. Ste. A
SALEM, OR 97301-4172
(503) 986-0900 / (503) 986-0904 (fax)

INVOICE # _____

RECEIVED FROM: Eagle Point Irrigation District
BY: _____

APPLICATION _____
PERMIT _____
TRANSFER T-14131

CASH: ☐ CHECK: # 10548 OTHER: (IDENTIFY) ☐ _____

TOTAL REC'D \$ 1360.00

1083 TREASURY 4170 WRD MISC CASH ACCT

0407 COPIES \$ _____
OTHER: (IDENTIFY) \$ _____

0243 I/S Lease _____ 0244 Muni Water Mgmt. Plan _____ 0245 Cons. Water _____

4270 WRD OPERATING ACCT

MISCELLANEOUS

0407 COPY & TAPE FEES \$ _____
0410 RESEARCH FEES \$ _____
0408 MISC REVENUE: (IDENTIFY) \$ _____
TC162 DEPOSIT LIAB. (IDENTIFY) \$ _____
0240 EXTENSION OF TIME \$ _____

WATER RIGHTS:

0201 SURFACE WATER \$ _____ 0202 \$ _____
0203 GROUND WATER \$ _____ 0204 \$ _____
0205 TRANSFER \$ 1360.00

WELL CONSTRUCTION

0218 WELL DRILL CONSTRUCTOR \$ _____ 0219 \$ _____
LANDOWNER'S PERMIT 0220 \$ _____

OTHER (IDENTIFY) _____

0536 TREASURY 0437 WELL CONST. START FEE

0211 WELL CONST START FEE \$ _____ CARD# _____
0210 MONITORING WELLS \$ _____ CARD# _____
OTHER (IDENTIFY) _____

0607 TREASURY 0467 HYDRO ACTIVITY LIC NUMBER

0233 POWER LICENSE FEE (FW/WRD) \$ _____
0231 HYDRO LICENSE FEE (FW/WRD) \$ _____
HYDRO APPLICATION \$ _____

TREASURY OTHER / RDX

FUND _____ TITLE _____
OBJ CODE _____ VENDOR # _____
DESCRIPTION \$ _____

RECEIPT: 139785

DATED: 12-19-2022 BY: Mindy Carlson

Distribution - White Copy - Customer, Yellow Copy - Fiscal, Blue Copy - File, Bill Copy - Fiscal

WaFed Gen Fund 29

1,360.00

RECEIVED
DEC 19 2022
OWRD
SALEM, OREGON

Eagle Point Irrigation District
Oregon Water Resources Department
Date 12/15/2022
Type Bill
Reference

Original Amt.
1,360.00

Balance Due
1,360.00

12/15/2022
Discount
Check Amount

Payment
1,360.00
1,360.00

10548



Oregon Water Resources Department
725 Summer Street NE, Suite A
Salem Oregon 97301-1266
(503) 986-0900
www.wrd.state.or.us

RECEIVED

DEC 19 2022

OWRD
SALEM, OREGON

Application for
District Permanent
Water Right

Transfer

Please type or print legibly in dark ink. If your application is incomplete or inaccurate, we will return it to you. If any requested information does not apply to your application, insert "N/A" to indicate "Not Applicable." As you complete this form, please refer to notes and guidance included on the application. A summary of review criteria and procedures that are generally applicable to the application is available at www.wrd.state.or.us/OWRD/PURS/forms/okm/okm_app_criteria_review.

Change in Place of Use Only

1A. APPLICANT INFORMATION

IRRIGATION DISTRICT Eagle Point Irrigation District			PHONE NO. 541 826-3411	ADDITIONAL CONTACT NO.
ADDRESS 2329 Brophy Road			COUNTY	
CITY Eagle Point	STATE OR	ZIP 97524	E-MAIL	
BY PROVIDING AN E-MAIL ADDRESS, CONSENT IS GIVEN TO RECEIVE ALL CORRESPONDENCE FROM THE DEPARTMENT ELECTRONICALLY. COPIES OF THE FINAL ORDER DOCUMENTS WILL ALSO BE MAILED.				

1B. AGENT INFORMATION

AGENT/BUSINESS NAME			PHONE NO.	ADDITIONAL CONTACT NO.
ADDRESS			FAX NO.	
CITY	STATE	ZIP	E-MAIL	
BY PROVIDING AN E-MAIL ADDRESS, CONSENT IS GIVEN TO RECEIVE ALL CORRESPONDENCE FROM THE DEPARTMENT ELECTRONICALLY. COPIES OF THE FINAL ORDER DOCUMENTS WILL ALSO BE MAILED.				

2. PROPOSED CHANGE(S) TO WATER RIGHT(S)

- List **all** water rights to be affected by this transfer. Indicate the certificate, permit, decree or other identifying number(s) in the table below: (Attach additional pages as necessary.)

	Certificate	Permit / Previous Transfer	Decree
1.	89373	-	
2.		-	
3.		-	
4.		-	
5.		-	
6.		-	

14131

RECEIVED

DEC 19 2022

OWRD
SALEM, OREGON

3. ATTACHMENTS


Check each of the following **attachments** included with this application. The application will be returned if all required attachments are not included.

<p>Supplemental Form A – Description of Proposed Change(s) to a Water Right <input checked="" type="checkbox"/> A <u>separate</u> Supplemental Form A is enclosed for <u>each</u> water right to be affected by this transfer. Map <input checked="" type="checkbox"/> Permanent Transfer A map meeting the requirements of OAR 690-385-3300 must be included but need not be prepared by a Certified Water Right Examiner (CWRE).</p>	<p>Fees: <input checked="" type="checkbox"/> Amount enclosed: \$ 1,360.00 See the Department's Fee Schedule at www.wrd.state.or.us or call (503) 986-0900. Land Use Compatibility Statement <input checked="" type="checkbox"/> The Land Use Information Form is <u>not</u> required if water is to be diverted, conveyed and/or used only on federal lands or if <u>ALL</u> of the following apply: a) a change in place of use only, b) a change that does not involve the placement or modification of structures, c) the use of water is for irrigation <u>only</u> and d) the use is located within an irrigation district or an exclusive farm use zone.</p>
--	---

4. SIGNATURES

The district certifies the following:

- (1) The water rights proposed for transfer are water rights subject to transfer and are not subject to forfeiture for nonuse under ORS 540.610;
- (2) Each user affected by the proposed transfer has provided written authorization for the transfer and such authorization is on file with the district;
- (3) For lands which are no longer irrigated or susceptible of irrigation that are included in this transfer under the authority of ORS 540.572 and OAR 690-385-5000, notices as required under ORS 572 and OAR 690-385-5100 have been given to the user and any security interest holder of record of intent to transfer the right and the user was provided an opportunity to resolve the matter in the manner described by ORS 540.572 and OAR 690-385-5400 and 690-385-5600.
- (4) On behalf of the district, I affirm to the best of my knowledge the information contained in this application is true and accurate.


 District Manager signature

David Ford
 name (print)

12-13-22
 date

OR

 Authorized District Representative signature

 name (print)

 date

Before submitting your application to the Department, be sure you have:

- Answered each question completely.
- Included all the required attachments.
- Included a check payable to the Oregon Water Resources Department for the appropriate amount.



District Permanent Water Right Transfer Application
Supplemental Form A

RECEIVED

DEC 19 2022

OWRD
SALEM, OREGON

DESCRIPTION OF PROPOSED CHANGE(S) TO A WATER RIGHT

List only one water right per page. **A separate Supplemental Form A must be completed for each certificate, permit, decree, or other right involved in the proposed transfer.**

Attach additional copies of Supplemental Form A as needed to describe other certificates, permits, decrees or other rights involved in this transfer.

1. CURRENT WATER RIGHT INFORMATION

Water Right Subject to Transfer (check and complete one of the following):

<input checked="" type="checkbox"/> Certificated Right	89373	
	Certificate Number	
<input type="checkbox"/> Adjudicated, Non-certificated Right		
	Name of Decree	Page Number
<input type="checkbox"/> Permit for which Proof has been Approved	-	
	Permit Number	Date Claim of Beneficial Use Submitted
<input type="checkbox"/> Transferred Right for which Proof has been Filed	-	
	Previous Transfer Number	Date Claim of Beneficial Use Submitted
<input type="checkbox"/> Permit for Supplemental Irrigation	-	
	Permit Number	

- Name on Permit, Certificate, or Decree: Eagle Point Irrigation District
- Priority Date(s): 8/21/1915

If there are **multiple Priority Dates** identified on the water right, any information provided in Supplemental Form A of this application must identify which priority date is associated with each of the authorized points of diversion or appropriation and places of use.

Source(s) of Water to be Affected by Transfer: Big Butte Creek

Tributary to: Rogue River

- Are there **other water rights**, Permits or Ground Water Registrations associated with this land?
☐ Yes ☒ No

If "Yes", what are the Permit, Registration or Certificate Numbers? _____

Any "layered" water use or a right that is supplemental to a primary right proposed for transfer **must be included in the transfer or be cancelled.**

RECEIVED

DEC 19 2022

OWRD
SALEM, OREGON

▪ Certificate Number or other identifying number: 89373

The following information must be provided only for those points of diversion or appropriation that are involved in the transfer.

If a point of diversion or appropriation is not numbered on the decree or water right certificate or permit, assign it a unique number in the following table (e.g. POD #1 or POA(well) #1). Use the number to refer to the point of diversion or appropriation serving the place of use described in Tables I and II. Note: Permanent district transfers do not allow for a change in point of diversion or appropriation to serve the proposed place of use.

Government lot and donation land claim numbers must be included in the table below **only** if the information is reflected on the existing water right.

Location of Existing Authorized Point(s) of Diversion (POD) or Appropriation (POA):

(i.e., the allowed point(s) of diversion or appropriation listed on the water right for the "FROM" or "OFF" lands)

AUTHORIZED POINT(S) of DIVERSION (POD) or APPROPRIATION (POA)							
POD# or POA#	TWP	RNG	SEC	QQ	DLC	GOV'T LOT	MEASURED DISTANCES
POD-1	35 S	2 E	10	NE NE			1130 FEET SOUTH & 700 FEET WEST FROM THE NE COR. SEC. 10
POD-2	35 S	2 E	3	NW NW		4	1030 FEET SOUTH & 290 FEET EAST FROM THE NW COR. SEC. 3

14131

DEC 19 2022

- Certificate Number or other identifying number: 89373

Government lot (GOV'T LOT) and donation land claim numbers (DLC) must be included in the tables below **only** if the information is reflected on the existing water right.

TABLE I. – AUTHORIZED PLACE OF USE												
POD# or POA#	PRIORITY DATE	USE	LEGAL DESCRIPTION							ACRES	USER NAME	DINN
			TWP	RNG	SEC	QQ	DLC	GOV'T LOT	TAX LOT			
1,2	8/21/1915	IR	35 S	1 W	21	SW SW			811	0.5	ORCA, LLC	2022-003
1,2	8/21/1915	IR	35 S	1 W	34	SW NE			7500	4.2	SNYDER CREEK DEVELOPMENT, LLC	2022-004
1,2	8/21/1915	IR	35 S	1 W	34	SE NW			7500	0.8	SNYDER CREEK DEVELOPMENT, LLC	2022-004
1,2	8/21/1915	IR	35 S	1 W	34	NW NE			101	1.5	RUSSELL	2022-005
1,2	8/21/1915	IR	35 S	1 W	34	SE NE			2900	4.4	EAGLE POINT SCHOOL DIST	2022-006
1,2	8/21/1915	IR	35 S	1 W	34	NE SE			2900	1.6	EAGLE POINT SCHOOL DIST	2022-006
1,2	8/21/1915	IR	35 S	1 W	22	NE SW			2904	1.2	GLAHN, FISHER, ROBERTSON	2022-006
TOTAL:										14.2		

OWRD
SALEM, OREGON

TABLE II. — PROPOSED PLACE OF USE

14131

DAVIS Arla L * WRD

From: REECE Ann L * WRD
Sent: Tuesday, December 20, 2022 1:26 PM
To: DAVIS Arla L * WRD
Cc: JARAMILLO Lisa J * WRD
Subject: RE: Pink Slips for District Transfers

Arla,

You are marvelous. Thank you for saving me a trip in. These are all good to go. I had already reviewed EPID because they also emailed it to me 😊. Ann

Best Regards,

OREGON



**WATER RESOURCES
DEPARTMENT**

Ann Reece

District Transfer Program Advisor
Oregon Water Resources Department
725 Summer St NE Suite A | Salem OR 97301
Phone: (503) 979-3214

ann.l.reece@water.oregon.gov

<https://www.oregon.gov/OWRD/programs/WaterRights/Transfers/DistTransfer>

Integrity | Service | Technical Excellence | Teamwork | Forward-Looking

****Teleworking *** Mon, Tu, Wed, Thurs 7:00 to 4:45; Fri 7:00 to 11AM****

Please Note: Under Oregon Law, messages to and from this e-mail address may be available to the public.

From: DAVIS Arla L * WRD <Arla.L.DAVIS@water.oregon.gov>
Sent: Tuesday, December 20, 2022 1:02 PM
To: REECE Ann L * WRD <Ann.L.REECE@water.oregon.gov>
Cc: JARAMILLO Lisa J * WRD <Lisa.J.JARAMILLO@water.oregon.gov>
Subject: Pink Slips for District Transfers

Hi Ann!

We received 3 pink slips today for Permanent District Transfers. I have attached the pink slip and the application for your review. I can leave them in your inbox or if you give me the thumbs up I can send them for receipting with a T file. Just let me know!

Arla L. Davis

Water Rights Transfer Specialist
Transfer and Conservation Section
725 Summer St. NE, Suite A | Salem, OR 97301 | Phone: 503-979-3129



**OREGON
WATER
RESOURCES
DEPARTMENT**

Integrity | Service | Technical Excellence | Teamwork | Forward-Looking

14131

MAP 1 OF 4

Certificate 89373

The map shows the following lots and their acreage values:

- 201: 3.0
- 807: 2.0
- 808: 2.0
- 809: 1.0
- 810: 1.5
- 806: 4.0
- 803: 2.0
- 804: 2.0
- 801: 2.0
- 802: 2.0
- 813: 2.0
- 811: 1.2
- 815: 0.7
- 816: 9.4
- 203: 1.9
- 20: 2.0
- 21: 2.0
- 29: 2.0
- 28: 2.0


Directional indicators and other features include:

- SE-SE (Southeast-Southeast)
- SE-SW (Southeast-Southwest)
- NW-NW (Northwest-Northwest)
- NE-NE (Northeast-Northeast)
- Agate Road
- Lexington Drive
- Yorktown Drive
- Ditch
- Compass rose

--	--	--	--	--	--



Scale
1 inch = 400 feet



RECEIVED

DEC 19 2022

OWRD
SALEM, OREGON

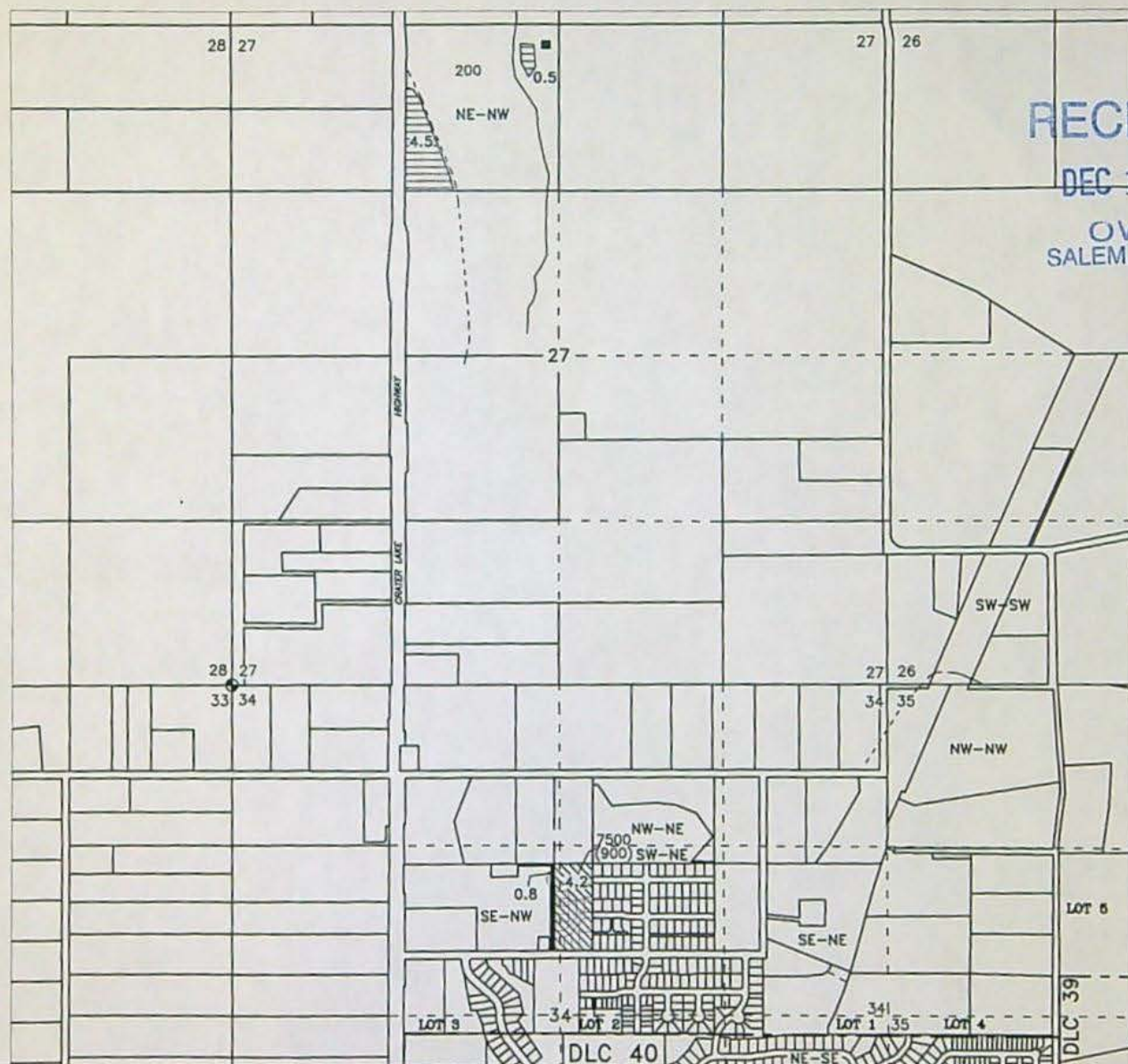
14131

12/5/2022 - n.e.d.



MAP 2 OF 4

CHANGE IN PLACE OF USE
Certificate 89373



DEC 19 2022

OWRD
SALEM, OREGON

N

12/5/2022 - n.e.d.

14131

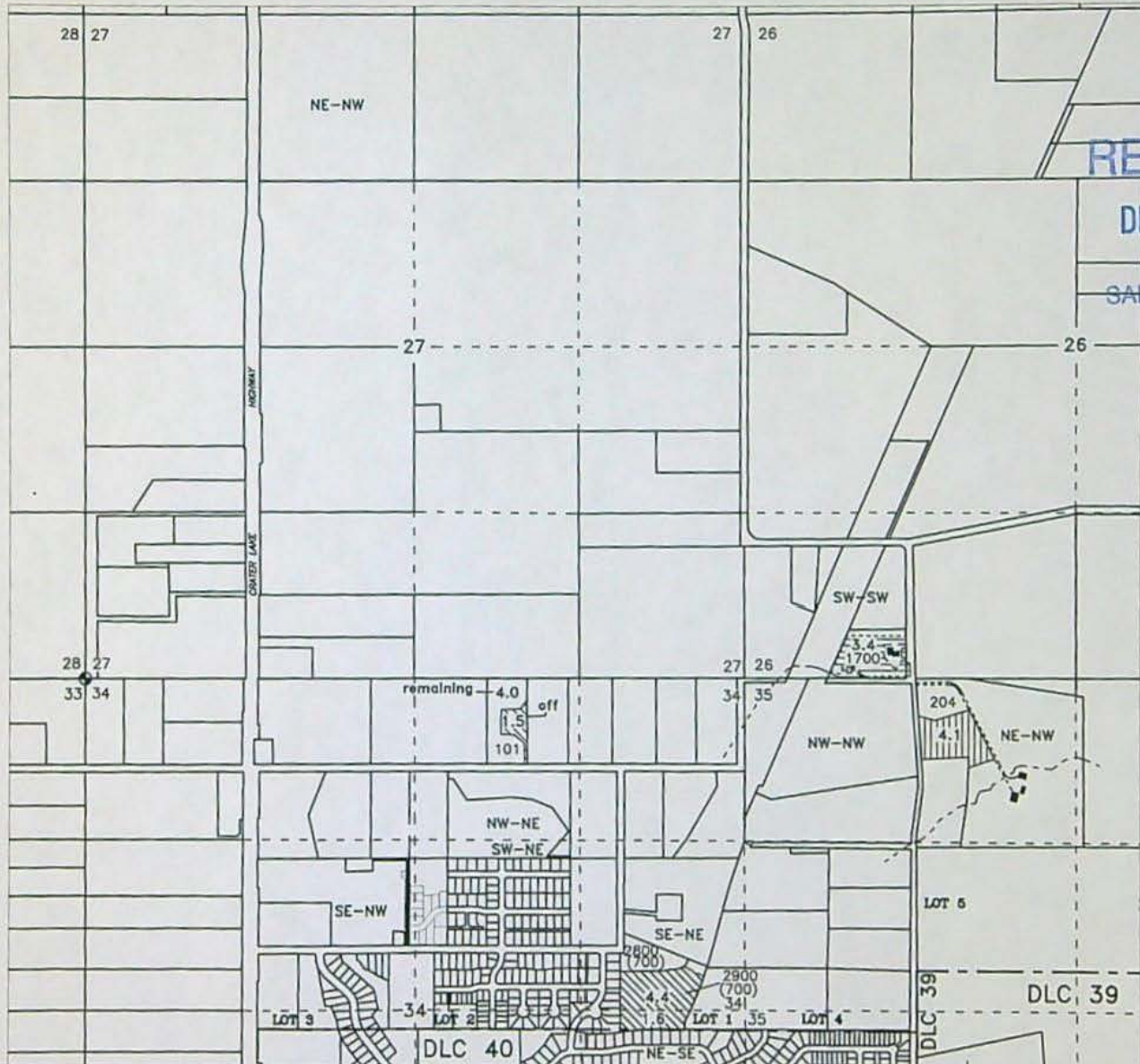
MAP 3 OF 4

EAGLE POINT IRRIGATION DISTRICT

District Internal Notice
T-2022-005

T.35S, R.1W, W.M.
JACKSON COUNTY, OREGON

CHANGE IN PLACE OF USE
Certificate 89373



RECEIVED

DEC 19 2022

OWRD
SALEM, OREGON

Assessor Map T-35S-R1W-27
Assessor Map T-35S-R1W-34 AD
Assessor Map T-35S-R1W-35
Assessor Map T-35S-R1W-34

Legend

7.5 Acres OFF
Tax Lot 2900 (700) 6 Ac (E.P. School Dist)
Tax Lot 101 1.5 Ac. (Russell)



4.1 Acres ON
Tax Lot 204
Douglas Casey
Jeanne Shiroma

[illegible]

3.4 Acres ON
Tax Lot 1700
Mathew Boren

Scale

1 inch = 1320 feet



EAGLE POINT IRRIGATION DISTRICT
2329 BROPHY ROAD - P.O. BOX 157
EAGLE POINT, OR 97524
PHONE 541-826-3411 - FAX 541-826-8738

14131

12/5/2022 - n.e.d.

2022 DISTRACT TRANSFER
EAGLE POINT IRRIGATION DISTRICT
SECTION 22, T.35S, R.1W, W.M.
JACKSON COUNTY, OREGON

MAP 4 OF 4

District Internal Notice
T-2022-006

Certificate 89373

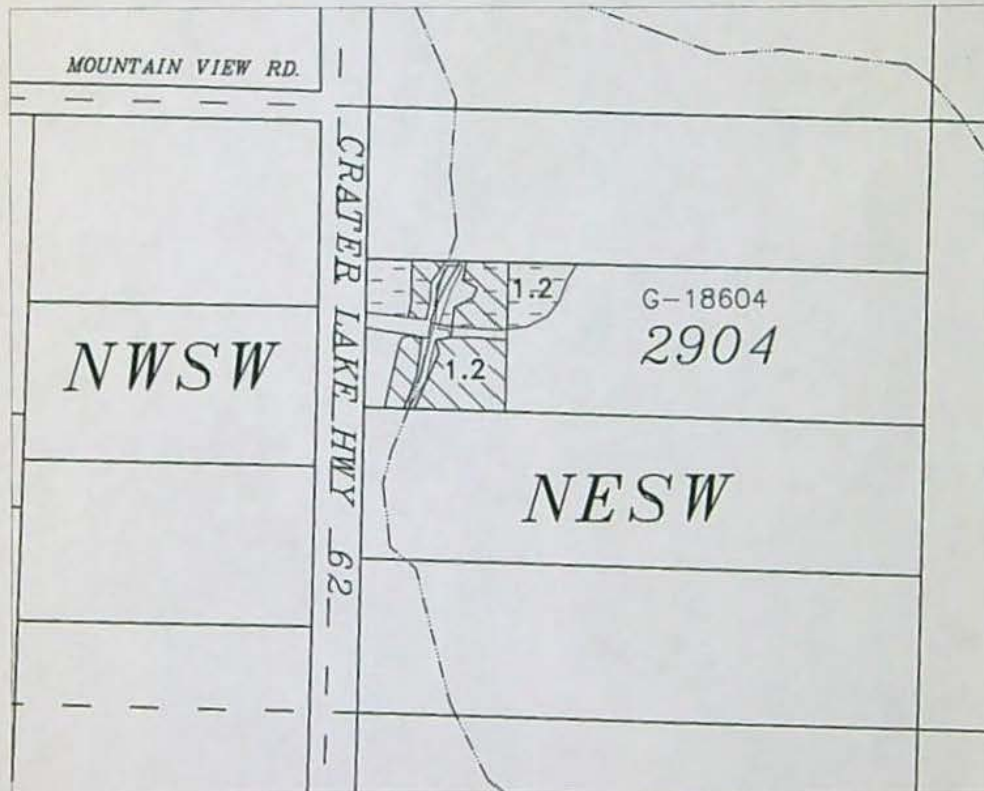
Assessor Map T-35S-R1W-22

CHANGE IN PLACE OF USE

RECEIVED

DEC 19 2022

OWRD
SALEM, OREGON



Legend

Water User :
Glahn, Fisher, Robertson
P.O. Box 795
Cave Junction, OR 97523

EAGLE POINT IRRIGATION DISTRICT
2329 BROPHY ROAD - P.O. BOX 157
EAGLE POINT, OR 97524
PHONE 541-826-3411 - FAX 541-826-8738



1.2 Acres OFF



1.2 Acres ON

Scale

1 inch = 400 feet



This map is not intended to provide legal
dimensions or locations of property ownership lines

12/5/2022 n.e.d.

14131