

District

Name Central Oregon Irrigation district

Address 1055 SW lake Ct
Redmond Oregon 97510
gbracksbank@coirid.org

Change in PLD
Date Filed 12/5/2022
Initial notice date 12/13/2022
DPD issued date _____
PD issued date _____
PD notice date _____
Date of FO 3-6-2023 Vol 127 Page 964-968

C-Date _____
COBU due date _____
COBU Received date _____
Certificate issued _____

Assignments: _____

Irrigation District BOR
Agent _____
CWRE _____
CC's list _____

☐ - Oversized map - Location _____

DESCRIPTION OF WATER RIGHT(S)

Name of Stream Deschutes river, Crane Prairie res
Trib. of Columbia river, Deschutes river
mining, quasi muni
Use dust, livestock, domestic, ponding County Crook Deschutes
Quantity of water (CFS) _____ No. of Acres _____
Name of ditch _____
App# Decree Per # Deschutes Cert # 949510 PR Date _____
App# 513180 Per # 5232510 Cert # 710714 PR Date _____
App# _____ Per # _____ Cert # _____ PR Date _____
App# _____ Per # _____ Cert # _____ PR Date _____
App# _____ Per # _____ Cert # _____ PR Date _____

FEES PAID

Date	Amount	Receipt #
<u>12-5-2022</u>	<u>\$1970.⁰⁰</u>	<u>139684</u>

FEES REFUNDED

Date	Amount	Receipt #
------	--------	-----------



Oregon

Tina Kotek, Governor

Water Resources Department

North Mall Office Building

725 Summer St NE, Suite A

Salem, OR 97301

Phone 503 986-0900

Fax 503 986-0904

July 26, 2023

CENTRAL OREGON IRRIGATION DISTRICT
1055 SW LAKE COURT
REDMOND, OR 97756

Reference: Transfer Application T-14128

Enclosed is a copy of the Determination of Satisfactory Proof Final Order.

If you have any questions related to the completion of this Claim of Beneficial Use, you may contact Ann Reece, by telephone at (503) 979-3214 or by e-mail at Ann.L.Reece@water.oregon.gov.

Sincerely,

Julie C. Baustian

Water Rights Services Support

Transfers and Conservation Section

cc: Watermaster Dist. #11, Jeremy T. Giffin (via email)
U.S. Bureau of Reclamation
File

Enclosure

**BEFORE THE WATER RESOURCES DEPARTMENT
FOR THE
STATE OF OREGON**

In the Matter of the Completion of a Change)	DETERMINATION OF SATISFACTORY PROOF
in Place of Use Under Transfer Application)	OF COMPLETION FOR A PERMANENT
T-14128, Deschutes County)	DISTRICT TRANSFER

Authority

Oregon Administrative Rule (OAR) 690-385-7400 describes the documentation the district must file with the Department in order to provide proof of use.

OAR 690-385-7600 provides in pertinent part that satisfactory proof shall be (a) a determination by the Department that application of water to beneficial use under the terms of the transfer final order was completed to the extent authorized, or (b) a determination by the Department that the application of water to a beneficial use under the terms of the transfer final order was completed to an extent less than authorized.

Oregon Revised Statute (ORS) 540.530(2)(a) and OAR 690-385-7600 authorize the Department to issue or modify a certificate of water right upon satisfactory proof of completion of the change or changes authorized by a final order approving a permanent district transfer.

Applicant

CENTRAL OREGON IRRIGATION DISTRICT
1055 SW LAKE COURT
REDMOND, OR 97756

Findings of Fact

1. On March 6, 2023, the Department signed a final order, which was mailed on March 7, 2023, and recorded in Special Order Volume 127, Pages 964-968, approving Transfer Application T-14128 involving Certificates 94956 and 76714. The final order established October 1, 2024, as the date for completion of the authorized changes in place of use.
2. On July 21, 2023, the Department received a Claim of Beneficial Use (CBU) and associated maps from the applicant for Transfer Application T-14128 satisfying the requirements for providing proof of use under OAR 690-385-7400.

NOTICE OF RIGHT TO PETITION FOR RECONSIDERATION OR JUDICIAL REVIEW

This is a final order in other than contested case. This order is subject to judicial review under ORS 183.484. Any petition for judicial review must be filed within the 60-day time period specified by ORS 183.484(2). Pursuant to ORS 536.075 and OAR 137-004-0080 you may either petition for judicial review or petition the Director for reconsideration of this order. A petition for reconsideration may be granted or denied by the Director, and if no action is taken within 60 days following the date the petition was filed, the petition shall be deemed denied.

3. The Department reviewed the CBU and map(s) submitted by the applicant for Transfer Application T-14128.
4. The CBU did not contain a map of the point of diversion from the source. However, since the transfer involved the transfer of places of use only within an irrigation district and did not involve a change in the point of diversion, the existing maps on file with the Department are sufficient to identify the point of diversion from the source.
5. The proposed place of use for Certificates 94956 for primary irrigation and 76714 for supplemental irrigation as approved the final order for Transfer Application T-14128, and as recorded in Special Order Volume 127, Pages 964-968 is shown in Table 1, below:

Table 1:

PRIMARY AND SUPPLEMENTAL IRRIGATION									
Twp	Rng	Mer	Sec	Q-Q	Acres	Taxlot	Water User	Notice	POD
14 S	13 E	WM	31	SW NW	0.20	2100	BETTESWORTH	2022-021	11
15 S	14 E	WM	1	NW NE	0.14	200	HOUSTON LAKE RANCH LLC	2022-020	1
17 S	13 E	WM	18	SW SW	0.13	500	FREEMAN	2022-017	1
17 S	13 E	WM	19	NW SW	0.82	1400	LYONS FAMILY TRUST	2022-016	1
17 S	13 E	WM	34	SW SE	2.06	200	BOUZIANE/SHANDRA	2022-015	1
17 S	14 E	WM	14	NE SW	1.24	1000	CAVERHILL	2022-018	1
17 S	14 E	WM	14	NW SE	1.13	1000	CAVERHILL	2022-018	1
17 S	14 E	WM	27	SE NE	0.06	900	CAVERHILL	2022-018	1
17 S	14 E	WM	27	SE NE	0.05	1000	CS LAND & CATTLE LLC	2022-018	1
17 S	14 E	WM	27	NE NW	0.66	100	STRAWN LIVING TRUST	2022-019	1
18 S	13 E	WM	6	NW NE	1.26	300	THE BAUTISTA FAMILY TRUST	2022-013	1
TOTAL					7.75				

6. Based on the review of evidence submitted by the applicant, the Department finds that the application of water to beneficial use under the terms of the transfer final order for T-14128 was completed to the extent authorized in the transfer as described in Table 1.

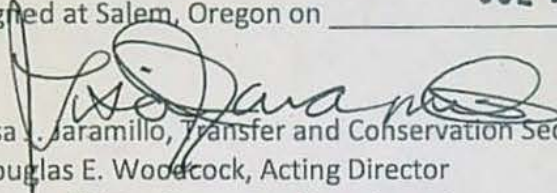
Conclusions of Law

1. The Applicant has submitted proof of use pursuant to OAR 690-385-7400.
2. Application of water to a beneficial use under the terms of the transfer final order has been made to the extent shown in Table 1, above.
3. The applicant has demonstrated proof of completion under T-14128 to the satisfaction of the Department.
4. The Department is authorized to issue or modify certificates of water rights involved in transfer T-14128 consistent with this determination of satisfactory proof of completion.

Now, therefore, it is ORDERED:

1. Water right Certificates 94956 and 76714 are modified as shown in Table 1, above. The Department will issue superseding certificates describing these rights when it determines it is necessary for record keeping.

Signed at Salem, Oregon on JUL 26 2023


Lisa Jaramillo, Transfer and Conservation Section Manager for
Douglas E. Woodcock, Acting Director
Oregon Water Resources Department

Mailing Date: JUL 27 2023



CENTRAL OREGON
Irrigation
DISTRICT
Since 1958

July 21, 2023

Ann Reece
Oregon Water Resources Department
725 Summer St NE Ste A
Salem, OR 97301-1266

RE: Claim of Beneficial Use Transfer #T-14128

Dear Ann,

Central Oregon Irrigation District is submitting our claim of beneficial use for a permanent District transfer ("385").

Enclosed is a list of the authorized lands. Site reports are attached to each map and any specific details about the properties are contained in each site report.

Please Note: the below noted properties have had the following changes:

1. The Bouziane, James/Shandro, Kerri map exhibit shows an inchoate water right from petition T-14069.
2. The Bautista Family Trust map exhibit shows an inchoate water right from petition T-13884.

The District certifies that it has inspected the place of use and confirms the change in place of use has been completed consistent with the terms and conditions of the final order approving the transfer.

Craig Horrell
Managing Director, Central Oregon Irrigation District

Date: 7-21-23



Oregon Water Resources Department
725 Summer Street NE, Suite A
Salem, Oregon 97301-1266
(503) 986-0900
www.wrd.state.or.us

E-RECEIVED
07/21/2023
OWRD

District Permanent Water Right Transfer Claim of Beneficial Use

1. APPLICANT INFORMATION

District: CENTRAL OREGON IRRIGATION DISTRICT

Contact Person: Gina Brooksbank

Phone: 541-548-6047

Mailing Address: 1055 SW LAKE COURT

City: REDMOND

State: OR

Zip: 97756

E-Mail address:

gbrooksbank@coid.org

Transfer Number: T-14128

2. WATER RIGHT(S)

Pursuant to OAR Chapter 690, Division 385, the district is submitting to the Water Resources Department this claim of beneficial use, with the appropriate fee, for the following water right(s):

NOTE: Fees do not apply if the priority date is prior to July 9, 1987.

PERMIT NUMBER	CERTIFICATE NUMBER	DECREE (name, volume, and page)	PRIMARY (P) OR SUPP (S)
-	94956		<input checked="" type="checkbox"/> P <input type="checkbox"/> S
-	76714		<input type="checkbox"/> P <input checked="" type="checkbox"/> S
-			<input type="checkbox"/> P <input type="checkbox"/> S
-			<input type="checkbox"/> P <input type="checkbox"/> S

3. AUTHORIZED POINT(S) OF DIVERSION (POD) / APPROPRIATION (POA)

The authorized point(s) of diversion / appropriation for the water right modified by the transfer are as follows:

PERMIT NUMBER	DECREE or CERTIFICATE	POD / POA #	SOURCE	LOCATION - MEASURED DISTANCES
-	94956	1	DESCH	SW ¼ NE ¼ SEC. 13, T. 18 S., R. 11 E., W.M.; 1520' S. & 1535' W. FROM THE NE CORNER OF SEC. 13
-	94956	11	DESCH	SE ¼ NE ¼ SEC. 29, T. 17 S., R. 12 E., W.M.; 850' N. AND 630' W. FROM THE E ¼ CORNER OF SEC. 29
-	76714		C.P.	NE ¼ NE ¼ SECTION 17, T 21 S, R 8 E, W.M.

6. SIGNATURES

The district certifies that it has inspected the place of use listed in Table I, and confirms the change in place of use has been completed consistent with the terms and conditions of the final order approving the transfer.



Craig Horrell
Managing Director, Central Oregon Irrigation District

7.21.23
Date

See Table Below

TABLE 2. - PROPOSED PLACE OF USE

Cert/Decree PRIMARY	Cert/Perm SUPP	TRANSFER NBR	POD	USE	TWP	RNG	SEC	QQ	LOT	ACRES	USER NAME
94956	76714	T-2022-021	#11	IRRIG	14	13	31	SWNW	02100	0.200	Bettesworth, Jay/Lynda
94956	76714	T-2022-020	#1	IRRIG	15	14	01	NWNE	00200	0.140	Houston Lake Ranch, LLC
94956	76714	T-2022-017	#1	IRRIG	17	13	18	SWSW	00500	0.130	Freeman, Matthew/Jamie
94956	76714	T-2022-016	#1	IRRIG	17	13	19	NWSW	01400	0.820	Lyons Family Trust
94956	76714	T-2022-015	#1	IRRIG	17	13	34	SWSE	00200	1.510	Bouziane, James/Shandro, Kerri
94956	76714	T-2022-015	#1	IRRIG	17	13	34	SWSE	00200	0.550	Bouziane, James/Shandro, Kerri
94956	76714	T-2022-018	#1	IRRIG	17	14	14	NESW	01000	1.240	Caverhill, Cougar/Sandra
94956	76714	T-2022-018	#1	IRRIG	17	14	14	NWSE	01000	0.030	Caverhill, Cougar/Sandra
94956	76714	T-2022-018	#1	IRRIG	17	14	14	NWSE	01000	1.100	Caverhill, Cougar/Sandra
94956	76714	T-2022-019	#1	IRRIG	17	14	27	NENW	00100	0.660	Strawn Living Trust
94956	76714	T-2022-018	#1	IRRIG	17	14	27	SENE	00900	0.060	Caverhill, Cougar/Sandra
94956	76714	T-2022-018	#1	IRRIG	17	14	27	SENE	01000	0.050	CS Land & Cattle, LLC
94956	76714	T-2022-013	#1	IRRIG	18	13	06	NWNE	00300	1.260	The Bautista Family Trust

FINAL PROOF SITE REPORT

Claim of Beneficial Use

E-RECEIVED
07/21/2023
OWRD

Property Owner (Applicant): Bettesworth, Jay/Lynda
Current Owner: no change

Petition #: P-2022-002
OWRD #: T-14128
Notice #: T-2022-021

P.O.D	USE	HG	TRSQQTL	ACRES
11	IRR	B-35	141331SWNW02100	0.2 ac

- ☐ Person interview (if any): _____
- ☐ Method of Irrigation: SPRINKLER
- ☐ Use (crops produced): YARD
- ☐ Method used to calculate area irrigated: VISUAL
- ☐ Is beneficial use achieved: FULL
- ☐ Dated photos of beneficial use: YES
- ☐ Are there any mapping changes: _____
- ☐ Submit map changes to mapping for updates to ARC. Date submitted: _____
- ☐ Update QQ/TL changes in WWIN: NO
- ☐ Enter use into WWIN: 7/20/23 GB

IF INCOMPLETE:

- ☐ Failure to Prove up: _____ acres of transferred water right
- ☐ Extension Filed: NO

NOTES:

1ST Review:

2ND Review:

3RD Review (if not complete assess \$150.00 fee):

Final Inspection by: CARY P Date: 6/16/2023

DESCHUTES COUNTY SEC.31 T14S R13E

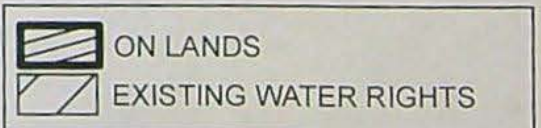
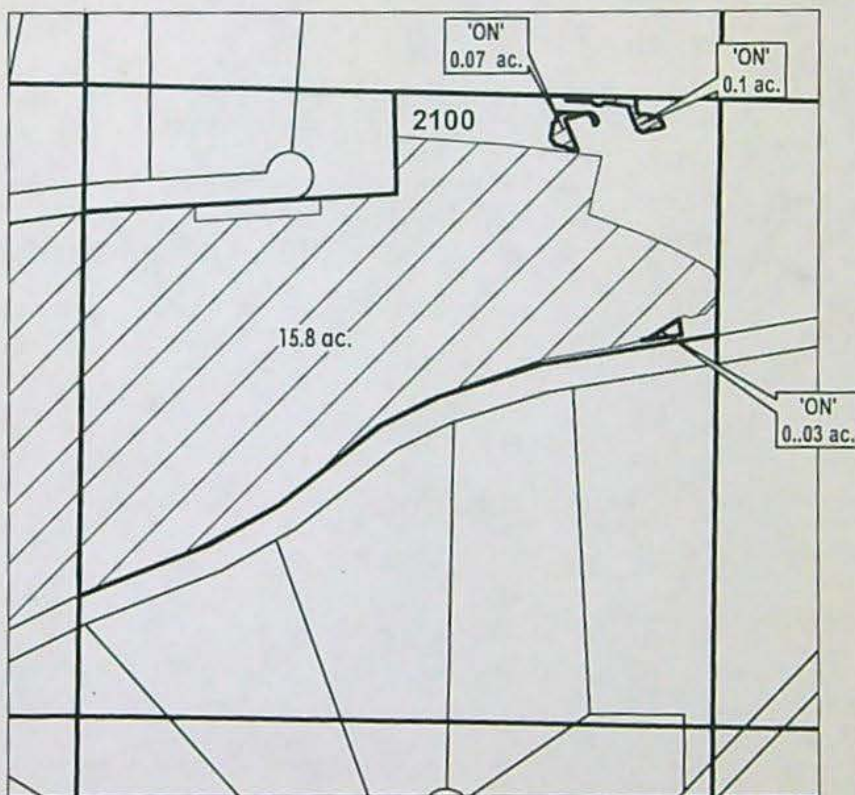
E-RECEIVED
07/21/2023
OWRD

SCALE - 1" = 400'



SW 1/4 OF THE NW 1/4

OWRD #: T-14128



FINAL PROOF MAP

NAME: Bettesworth, Jay/Lynda

TAXLOT #: 2100

0.2 ACRES

DATE: 6/30/2023

FINAL PROOF SITE REPORT

Claim of Beneficial Use

E-RECEIVED
07/21/2023
OWRD

Property Owner (Applicant): Houston Lake Ranch, LLC
Current Owner: no change

Petition #: P-2022-002

OWRD #: T-14128

Notice #: T-2022-020

P.O.D	USE	HG	TRSQQTL	ACRES
1	IRR	COC-81	151401NWN00200	0.14 ac

- ☐ Person interview (if any): _____
- ☐ Method of Irrigation: FLOOD
- ☐ Use (crops produced): PASTURE
- ☐ Method used to calculate area irrigated: Visual
- ☐ Is beneficial use achieved: Yes
- ☐ Dated photos of beneficial use: YES
- ☐ Are there any mapping changes: None
- ☐ Submit map changes to mapping for updates to ARC. Date submitted: _____
- ☐ Update QQ/TL changes in WWIN: NO
- ☐ Enter use into WWIN: 7/20/23 GB

IF INCOMPLETE:

- ☐ Failure to Prove up: _____ acres of transferred water right
- ☐ Extension Filed: NO

NOTES:

1ST Review:

Slight over irrigation. Full BU achieved for entirety of 2023 final proof polygon

2ND Review:

3RD Review (if not complete assess \$150.00 fee):

Final Inspection by: BAXTER D

Date: 6/26/2023

CROOK COUNTY SEC.01 T15S R14E

E-RECEIVED
07/21/2023
OWRD

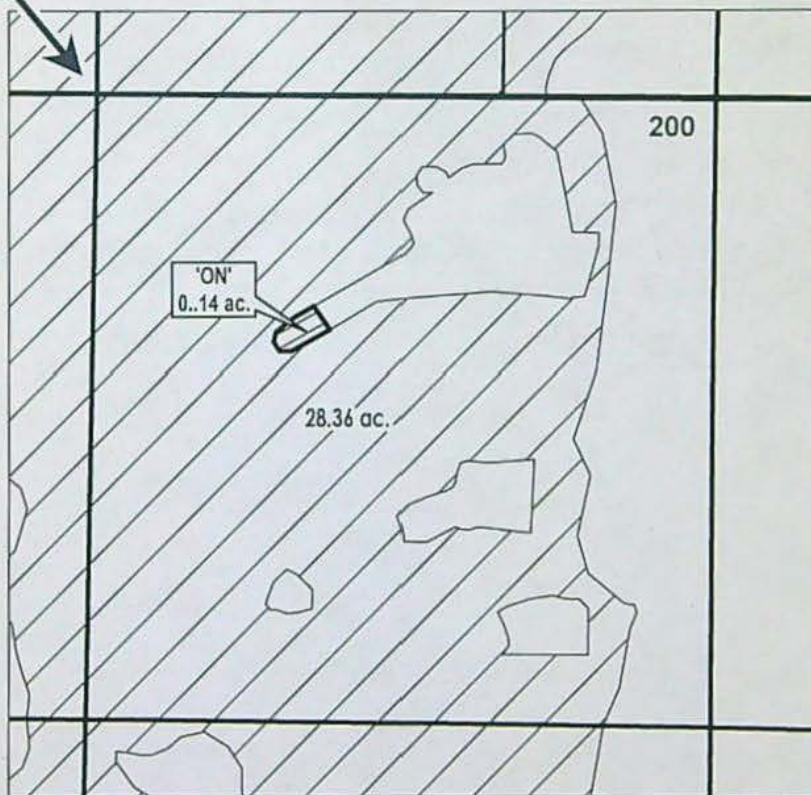
SCALE - 1" = 400'





NW 1/4 OF THE NE 1/4

OWRD #: T-14128

N 1/4 COR



	ON LANDS
	EXISTING WATER RIGHTS



FINAL PROOF MAP

NAME: Houston Lake Ranch, LLC

TAXLOT #: 200

0.14 ACRES

DATE: 6/30/2023

FINAL PROOF SITE REPORT

Claim of Beneficial Use

E-RECEIVED
07/21/2023
OWRD

Property Owner (Applicant): Freeman, Matthew/Jamie
Current Owner: no change

Petition #: P-2022-002
OWRD #: T-14128
Notice #: T-2022-017

P.O.D	USE	HG	TRSQQTL	ACRES
1	IRR	A-24-24-5	171318SWSW00500	0.13 ac

- ☐ Person interview (if any): _____
- ☐ Method of Irrigation: SPRINKLER
- ☐ Use (crops produced): PASTURE
- ☐ Method used to calculate area irrigated: VISUAL
- ☐ Is beneficial use achieved: FULL
- ☐ Dated photos of beneficial use: YES
- ☐ Are there any mapping changes: _____
- ☐ Submit map changes to mapping for updates to ARC. Date submitted: _____
- ☐ Update QQ/TL changes in WWIN: NO
- ☐ Enter use into WWIN: 7/20/23 GB

IF INCOMPLETE:

- ☐ Failure to Prove up: _____ acres of transferred water right
- ☐ Extension Filed: NO

NOTES:

1ST Review:

2ND Review:

3RD Review (if not complete assess \$150.00 fee):

Final Inspection by: CARY P Date: 7/11/2023

DESCHUTES COUNTY SEC.18 T17S R13E

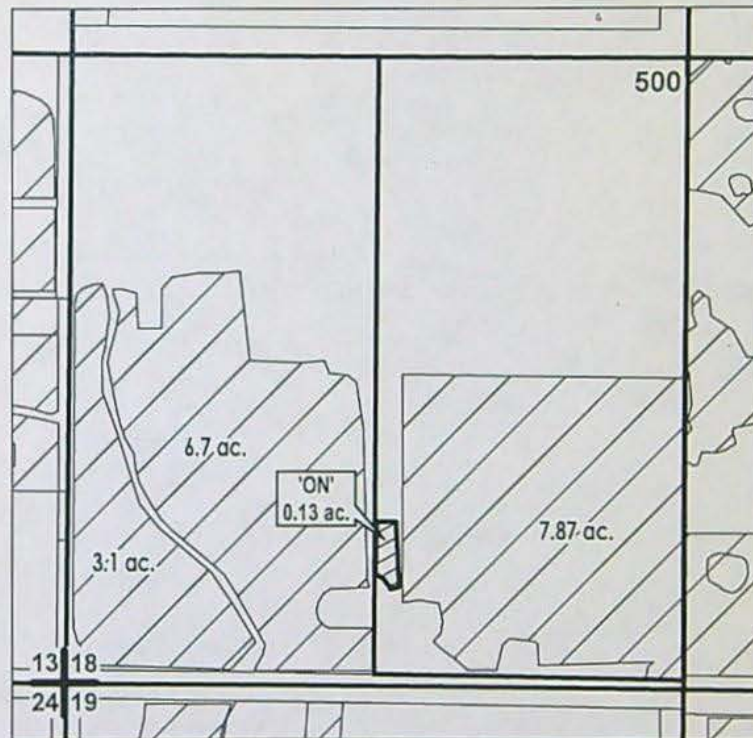
E-RECEIVED
07/21/2023
OWRD



SCALE - 1" = 400'



SW 1/4 OF THE SW 1/4

OWRD #: T-14128



 EXISTING WATER RIGHTS
 ON LANDS



FINAL PROOF MAP

NAME: Freeman, Matthew/Jamie

TAXLOT #: 500

0.13 ACRES

Date: 7/12/2023

FINAL PROOF SITE REPORT

Claim of Beneficial Use

E-RECEIVED
07/21/2023
OWRD

Property Owner (Applicant): Lyons Family Trust
Current Owner: no change

Petition #: P-2022-002
OWRD #: T-14128
Notice #: T-2022-016

P.O.D	USE	HG	TRSQQTL	ACRES
1	IRR	A-24-16, A-24-17-1	171319NWSW01400	0.82 ac

- ☐ Person interview (if any): _____
- ☐ Method of Irrigation: K LINE
- ☐ Use (crops produced): PASTURE
- ☐ Method used to calculate area irrigated: VISUAL
- ☐ Is beneficial use achieved: FULL
- ☐ Dated photos of beneficial use: YES
- ☐ Are there any mapping changes: _____
- ☐ Submit map changes to mapping for updates to ARC. Date submitted: _____
- ☐ Update QQ/TL changes in WWIN: NO
- ☐ Enter use into WWIN: 7/20/23 GB

IF INCOMPLETE:

- ☐ Failure to Prove up: _____ acres of transferred water right
- ☐ Extension Filed: NO

NOTES:

1ST Review:

2ND Review:

3RD Review (if not complete assess \$150.00 fee):

Final Inspection by: CARY P Date: 6/6/2023

DESCHUTES COUNTY SEC.19 T17S R13E

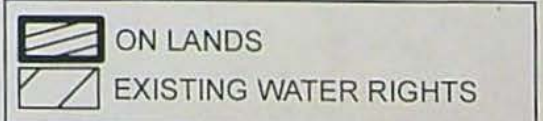
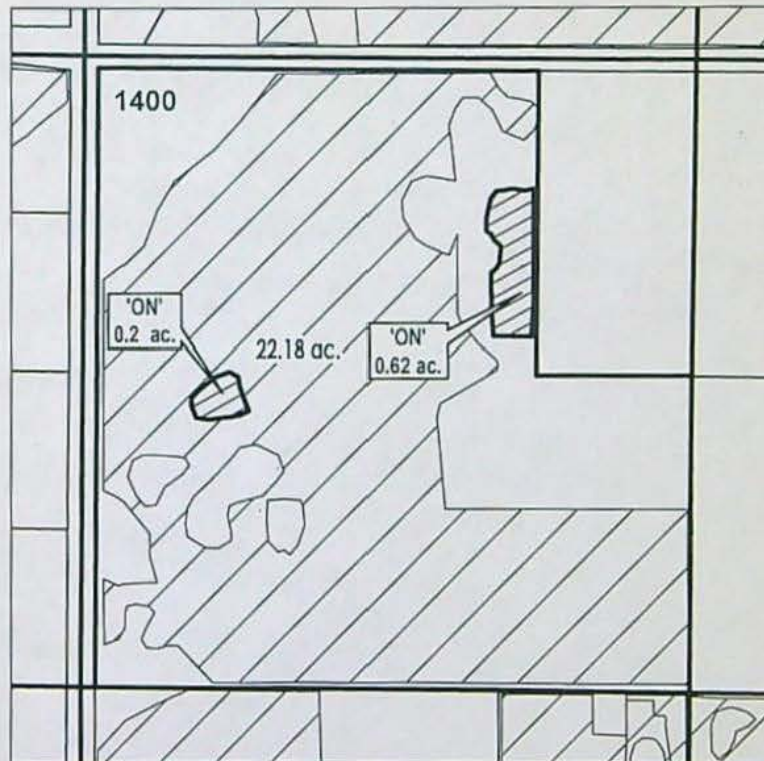
E-RECEIVED
07/21/2023
OWRD

SCALE - 1" = 400'



NW 1/4 OF THE SW 1/4

OWRD #: T-14128



FINAL PROOF MAP

NAME: Lyons Family Trust

TAXLOT #: 1400

0.82 ACRES

DATE: 6/30/2023

FINAL PROOF SITE REPORT

Claim of Beneficial Use

E-RECEIVED
07/21/2023
OWRD

Property Owner (Applicant): Bouziane, James/Shandro, Kerri Petition #: P-2022-002
Current Owner: no change OWRD #: T-14128
Notice #: T-2022-015

P.O.D	USE	HG	TRSQQTL	ACRES
1	IRR	D-1-5-3	171334SWSE00200	2.06 ac

- ☐ Person interview (if any): _____
- ☐ Method of Irrigation: PODS
- ☐ Use (crops produced): PASTURE
- ☐ Method used to calculate area irrigated: GPS
- ☐ Is beneficial use achieved: FULL
- ☐ Dated photos of beneficial use: YES
- ☐ Are there any mapping changes: _____
- ☐ Submit map changes to mapping for updates to ARC. Date submitted: _____
- ☐ Update QQ/TL changes in WWIN: NO
- ☐ Enter use into WWIN: 7/20/23 GB

IF INCOMPLETE:

- ☐ Failure to Prove up: _____ acres of transferred water right
- ☐ Extension Filed: NO

NOTES:

1ST Review:

2ND Review:

3RD Review (if not complete assess \$150.00 fee):

Final Inspection by: DAN D Date: 7/11/2023

DESCHUTES COUNTY SEC.34 T17S R13E

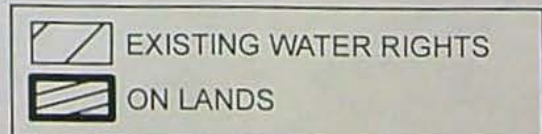
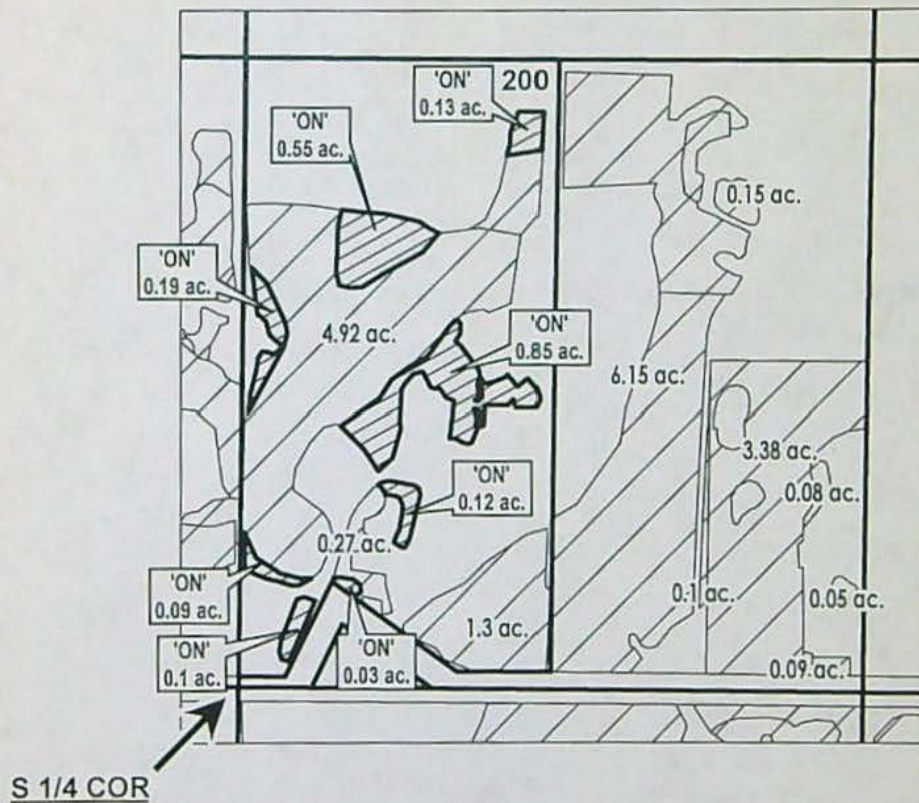
E-RECEIVED
07/21/2023
OWRD

SCALE - 1" = 400'



SW 1/4 OF THE SE 1/4

OWRD #: T-14128



FINAL PROOF MAP

NAME: Bouziane Shandro Revocable Trust (James Bouziane, Kerri Shandro)

TAXLOT #: 200

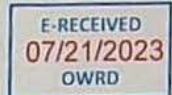
2.06 ACRES



Date: 7/12/2023

FINAL PROOF SITE REPORT

Claim of Beneficial Use



Property Owner (Applicant): Caverhill, Cougar/Sandra
Current Owner: no change

Petition #: P-2022-002
OWRD #: T-14128
Notice #: T-2022-018

P.O.D	USE	HG	TRSQQTL	ACRES
1	IRR	1-3-13	171414NESW01000	1.24 ac

- ☐ Person interview (if any): _____
☐ Method of Irrigation: PIVOT
☐ Use (crops produced): HAY
☐ Method used to calculate area irrigated: GPS/visual
☐ Is beneficial use achieved: Yes
☐ Dated photos of beneficial use: YES
☐ Are there any mapping changes: No
 ☐ Submit map changes to mapping for updates to ARC. Date submitted: _____
 ☐ Update QQ/TL changes in WWIN: NO
☐ Enter use into WWIN: 7/20/23 GB

IF INCOMPLETE:

- ☐ Failure to Prove up: _____ acres of transferred water right
☐ Extension Filed: NO

NOTES:

1ST Review:

Full BU achieved in 2023 final proof polygon
--

2ND Review:

--

3RD Review (if not complete assess \$150.00 fee):

--

Final Inspection by: BAXTER D Date: 6/27/2023

FINAL PROOF SITE REPORT

Claim of Beneficial Use



Property Owner (Applicant): Caverhill, Cougar/Sandra
Current Owner: no change

Petition #: P-2022-002
OWRD #: T-14128
Notice #: T-2022-018

P.O.D	USE	HG	TRSQQTL	ACRES
1	IRR	1-3-13	171414NWSE01000	1.13 ac

- ☐ Person interview (if any): _____
- ☐ Method of Irrigation: FLOOD
- ☐ Use (crops produced): PASTURE
- ☐ Method used to calculate area irrigated: Visual/GPS
- ☐ Is beneficial use achieved: Yes
- ☐ Dated photos of beneficial use: NO
- ☐ Are there any mapping changes: No
- ☐ Submit map changes to mapping for updates to ARC. Date submitted: _____
- ☐ Update QQ/TL changes in WWIN: NO
- ☐ Enter use into WWIN: 7/20/23 GB

IF INCOMPLETE:

- ☐ Failure to Prove up: _____ acres of transferred water right
- ☐ Extension Filed: NO

NOTES:

1ST Review:

Full BU achieved. Irrigating established pasture
--

2ND Review:

--

3RD Review (if not complete assess \$150.00 fee):

--

Final Inspection by: BAXTER D Date: 6/27/23

DESCHUTES COUNTY SEC.14 T17S R14E

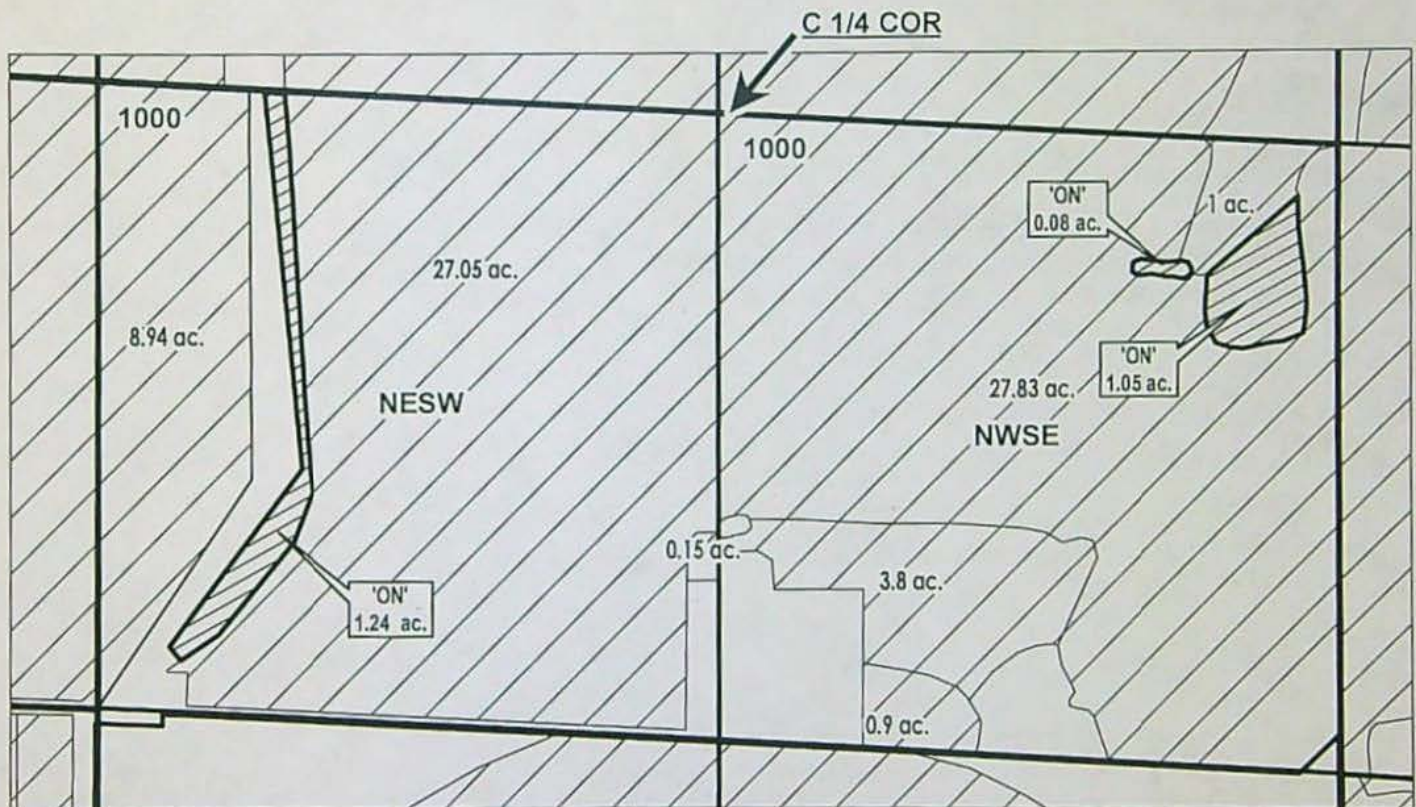
E-RECEIVED
07/21/2023
OWRD



SCALE - 1" = 400'



NE 1/4 OF THE SW 1/4; NW 1/4 OF THE SE 1/4

OWRD #: T-14128



 ON LANDS
 EXISTING WATER RIGHTS



FINAL PROOF MAP

NAME: Caverhill, Cougar/Sandra

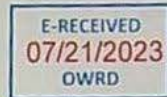
TAXLOT #: 1000

2.37 ACRES

DATE: 6/30/2023

FINAL PROOF SITE REPORT

Claim of Beneficial Use



Property Owner (Applicant): Strawn Living Trust
Current Owner: no change

Petition #: P-2022-002
OWRD #: T-14128
Notice #: T-2022-019

P.O.D	USE	HG	TRSQQTL	ACRES
1	IRR	H-15-2	171427NENW00100	0.66 ac

- ☐ Person interview (if any): _____
- ☐ Method of Irrigation: WHEEL LINE
- ☐ Use (crops produced): PASTURE
- ☐ Method used to calculate area irrigated: Visual /GPS
- ☐ Is beneficial use achieved: Yes
- ☐ Dated photos of beneficial use: YES
- ☐ Are there any mapping changes: No
- o Submit map changes to mapping for updates to ARC. Date submitted: _____
- o Update QQ/TL changes in WWIN: NO
- ☐ Enter use into WWIN: 7/20/23 GB

IF INCOMPLETE:

- ☐ Failure to Prove up: _____ acres of transferred water right
- ☐ Extension Filed: NO

NOTES:

1ST Review:

Irrigating established pasture

2ND Review:

3RD Review (if not complete assess \$150.00 fee):

Final Inspection by: BAXTER D Date: 6/27/23

DESCHUTES COUNTY
SEC.27 T17S R14E

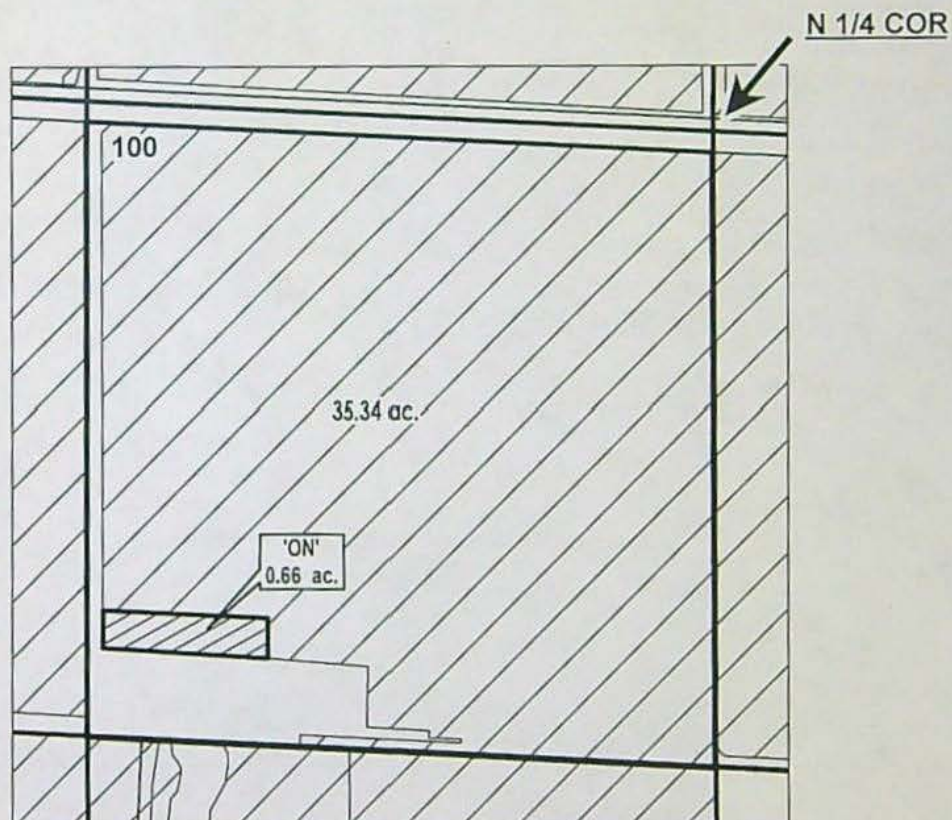
E-RECEIVED
07/21/2023
OWRD



SCALE - 1" = 400'



NE 1/4 OF THE NW 1/4

OWRD #: T-14128



 ON LANDS
 EXISTING WATER RIGHTS

FINAL PROOF MAP

NAME: Strawn Living Trust

TAXLOT #: 100

0.66 ACRES



DATE: 6/30/2023

FINAL PROOF SITE REPORT

Claim of Beneficial Use



Property Owner (Applicant): Caverhill, Cougar/Sandra
Current Owner: no change

Petition #: P-2022-002
OWRD #: T-14128
Notice #: T-2022-018

P.O.D	USE	HG	TRSQQTL	ACRES
1	IRR	1-3-2-2	171427SENE00900	0.06 ac

- ☐ Person interview (if any): _____
- ☐ Method of Irrigation: SPRINKLER
- ☐ Use (crops produced): PASTURE
- ☐ Method used to calculate area irrigated: Visual
- ☐ Is beneficial use achieved: Yes
- ☐ Dated photos of beneficial use: YES
- ☐ Are there any mapping changes: No
- o Submit map changes to mapping for updates to ARC. Date submitted: _____
- o Update QQ/TL changes in WWIN: NO
- ☐ Enter use into WWIN: 7/20/23 GB

IF INCOMPLETE:

- ☐ Failure to Prove up: _____ acres of transferred water right
- ☐ Extension Filed: NO

NOTES:

1ST Review:

Irrigating established pasture

2ND Review:

3RD Review (if not complete assess \$150.00 fee):

Final Inspection by: BAXTER D Date: 6/27/2023

FINAL PROOF SITE REPORT

Claim of Beneficial Use

E-RECEIVED
07/21/2023
OWRD

Property Owner (Applicant): CS Land & Cattle, LLC
Current Owner: no change

Petition #: P-2022-002
OWRD #: T-14128
Notice #: T-2022-018

P.O.D	USE	HG	TRSQQTL	ACRES
1	IRR	1-1-5	171427SENE01000	0.05 ac

- ☐ Person interview (if any): _____
- ☐ Method of Irrigation: SPRINKLER
- ☐ Use (crops produced): YARD
- ☐ Method used to calculate area irrigated: Visual
- ☐ Is beneficial use achieved: Yes
- ☐ Dated photos of beneficial use: YES
- ☐ Are there any mapping changes: No
- ☐ Submit map changes to mapping for updates to ARC. Date submitted: _____
- ☐ Update QQ/TL changes in WWIN: NO
- ☐ Enter use into WWIN: 7/20/23 GB

IF INCOMPLETE:

- ☐ Failure to Prove up: _____ acres of transferred water right
- ☐ Extension Filed: NO

NOTES:

1ST Review:

Slight over irrigation. Irrigating established lawn

2ND Review:

3RD Review (if not complete assess \$150.00 fee):

Final Inspection by: BAXTER D Date: 6/27/2023

DESCHUTES COUNTY SEC.27 T17S R14E

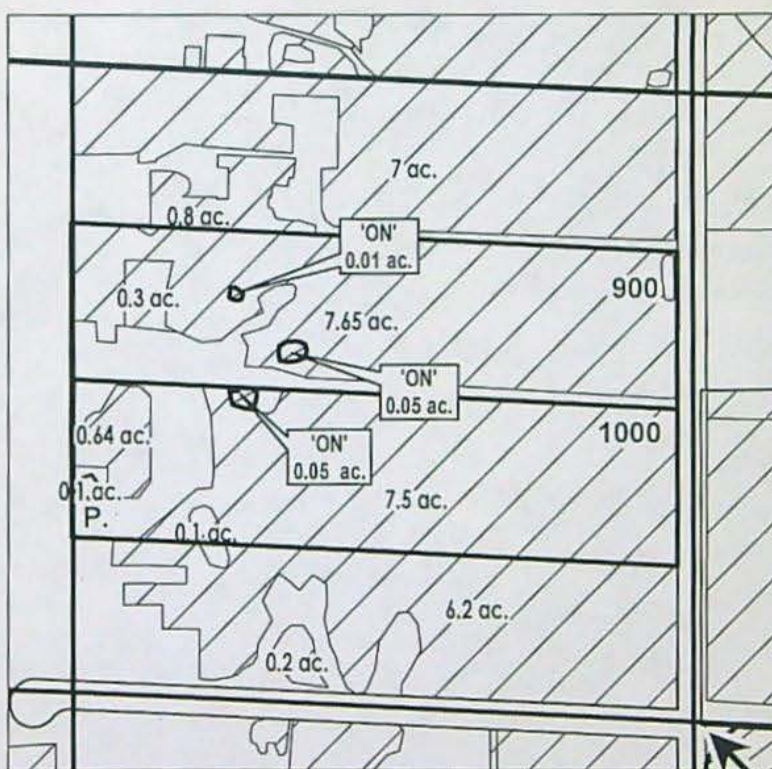
E-RECEIVED
07/21/2023
OWRD

SCALE - 1" = 400'



SE 1/4 OF THE NE 1/4

OWRD #: T-14128



E 1/4 COR



POND



ON LANDS



EXISTING WATER RIGHTS

FINAL PROOF MAP

NAME: Caverhill - (Cougar A. Caverhill and Sandra J. Caverhill
as Co-Trustees of the Caverhill Revocable Trust U/T/A dated February 20, 2019) &
CS Land & Cattle, LLC, an Oregon Limited Liability Company

TAXLOT #: 900, 1000

0.11 ACRES



DATE: 6/30/2023

FINAL PROOF SITE REPORT

Claim of Beneficial Use

E-RECEIVED
07/21/2023
OWRD

Property Owner (Applicant): The Bautista Family Trust
Current Owner: no change

Petition #: P-2022-002

OWRD #: T-14128

Notice #: T-2022-013

P.O.D	USE	HG	TRSQQTL	ACRES
1	IRR	C-1-0	181306NWN00300	1.26 ac

- ☐ Person interview (if any): _____
- ☐ Method of Irrigation: SPRINKLER
- ☐ Use (crops produced): PASTURE
- ☐ Method used to calculate area irrigated: VISUAL
- ☐ Is beneficial use achieved: FULL
- ☐ Dated photos of beneficial use: YES
- ☐ Are there any mapping changes: _____
- ☐ Submit map changes to mapping for updates to ARC. Date submitted: _____
- ☐ Update QQ/TL changes in WWIN: NO
- ☐ Enter use into WWIN: 7/20/23 GB

IF INCOMPLETE:

- ☐ Failure to Prove up: _____ acres of transferred water right
- ☐ Extension Filed: NO

NOTES:

1ST Review:

2ND Review:

3RD Review (if not complete assess \$150.00 fee):

Final Inspection by: CARY P Date: 7/11/2023

DESCHUTES COUNTY
SEC.06 T18S R13E

E-RECEIVED
07/21/2023
OWRD

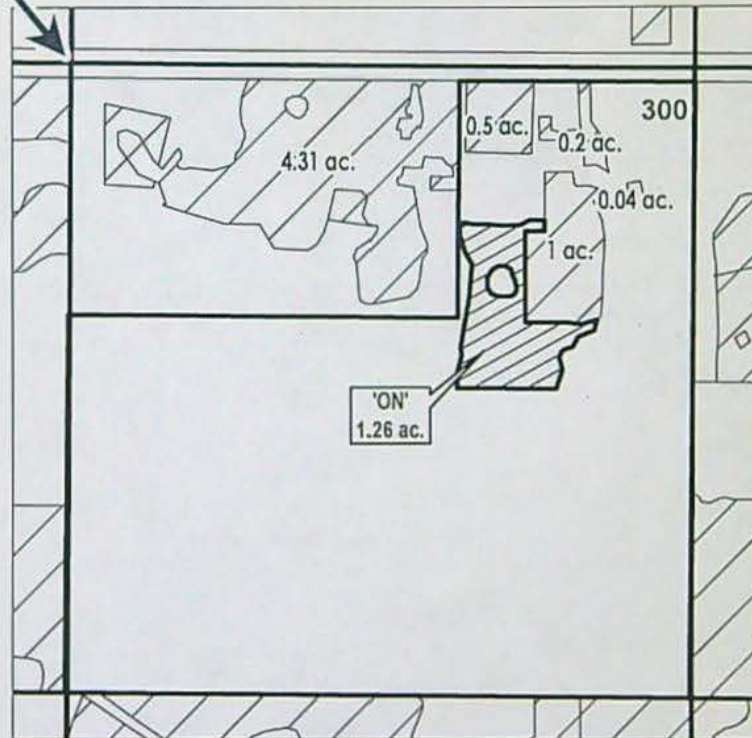
SCALE - 1" = 400'



NW 1/4 OF THE NE 1/4

OWRD #: T-14128

N 1/4 COR



EXISTING WATER RIGHTS
ON LANDS

FINAL PROOF MAP

NAME: The Bautista Family Trust

TAXLOT #: 300

1.26 ACRES



Date: 7/12/2023

DESCHUTES COUNTY SEC.31 T14S R13E

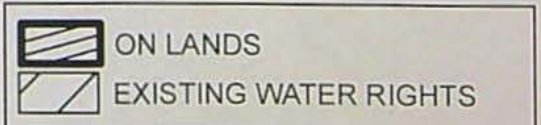
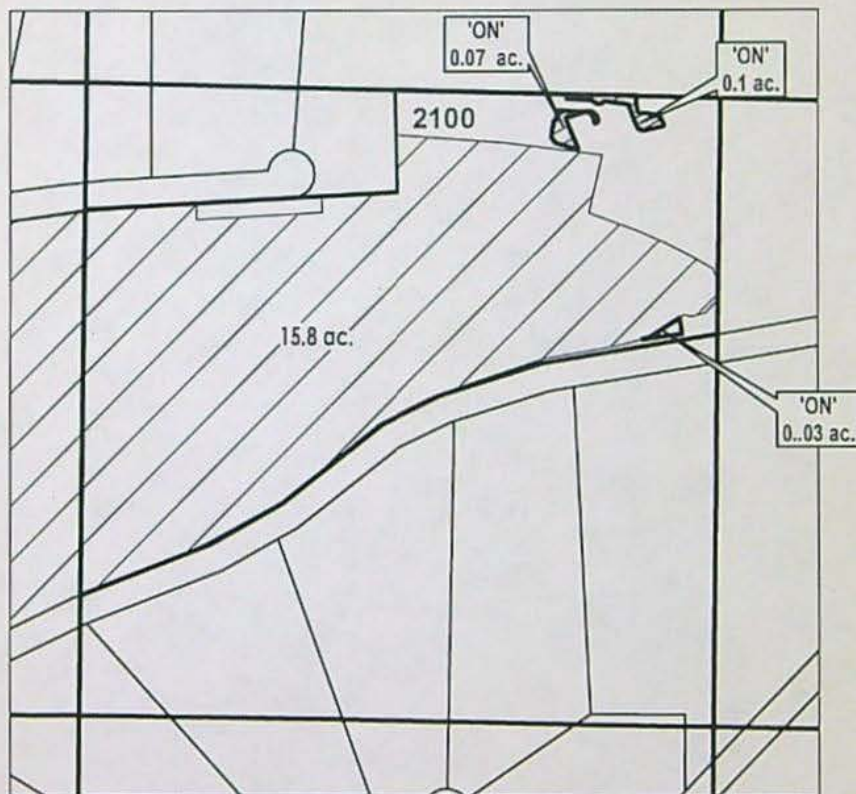
E-RECEIVED
07/21/2023
OWRD

SCALE - 1" = 400'



SW 1/4 OF THE NW 1/4

OWRD #: T-14128



FINAL PROOF MAP

NAME: Bettesworth, Jay/Lynda

TAXLOT #: 2100

0.2 ACRES

DATE: 6/30/2023

CROOK COUNTY SEC.01 T15S R14E

E-RECEIVED
07/21/2023
OWRD

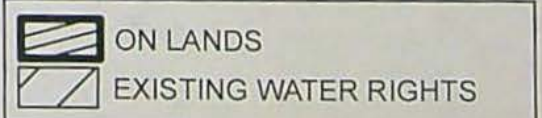
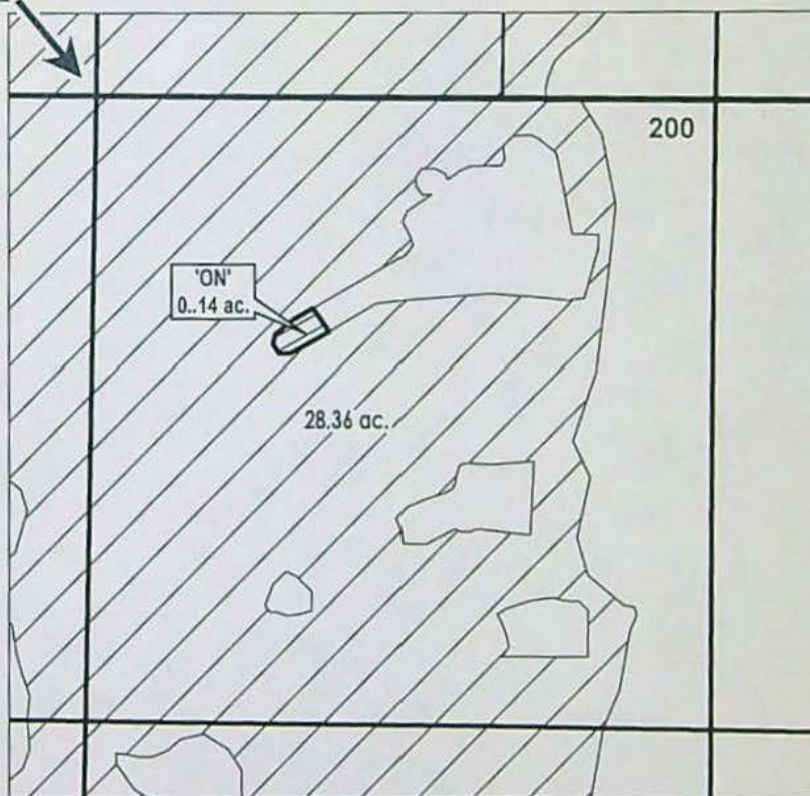
SCALE - 1" = 400'



NW 1/4 OF THE NE 1/4

OWRD #: T-14128

N 1/4 COR



FINAL PROOF MAP

NAME: Houston Lake Ranch, LLC

TAXLOT #: 200

0.14 ACRES

DATE: 6/30/2023

DESCHUTES COUNTY SEC.18 T17S R13E

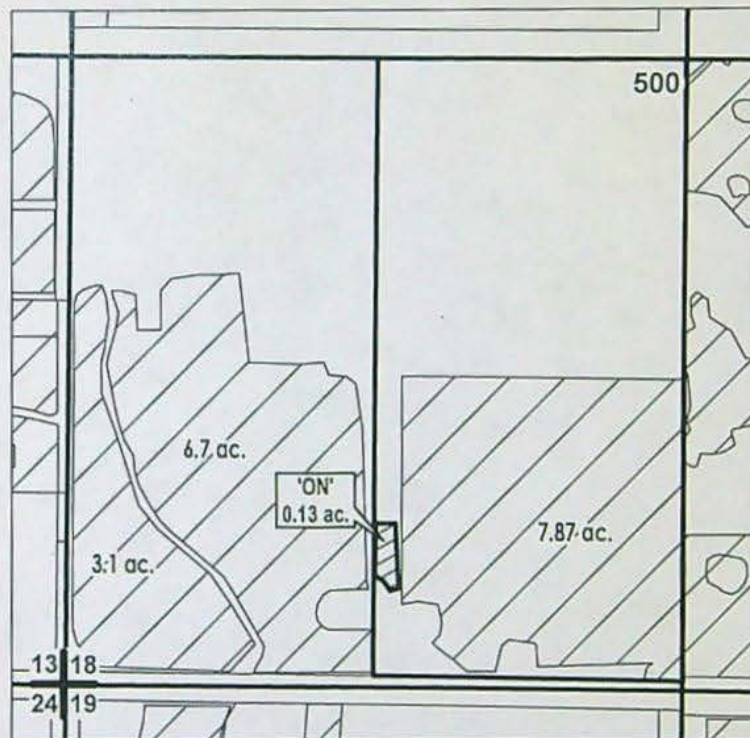
E-RECEIVED
07/21/2023
OWRD



SCALE - 1" = 400'



SW 1/4 OF THE SW 1/4

OWRD #: T-14128



 EXISTING WATER RIGHTS
 ON LANDS



FINAL PROOF MAP

NAME: Freeman, Matthew/Jamie

TAXLOT #: 500

0.13 ACRES

Date: 7/12/2023

DESCHUTES COUNTY SEC.19 T17S R13E

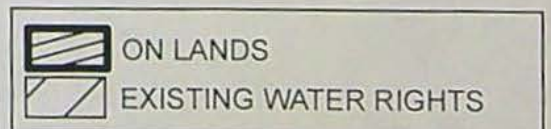
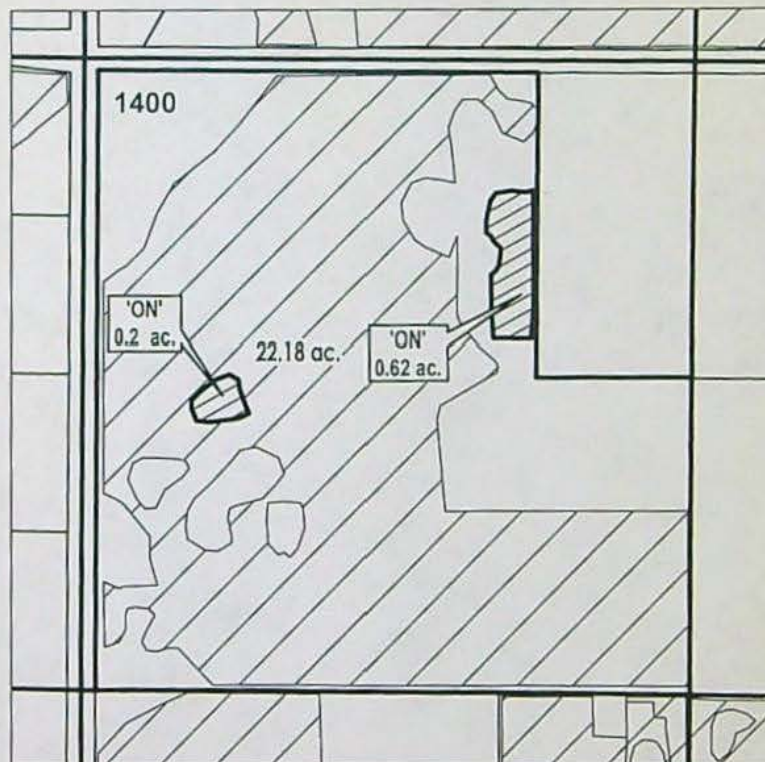
E-RECEIVED
07/21/2023
OWRD

SCALE - 1" = 400'



NW 1/4 OF THE SW 1/4

OWRD #: T-14128



FINAL PROOF MAP

NAME: Lyons Family Trust

TAXLOT #: 1400

0.82 ACRES

DATE: 6/30/2023

DESCHUTES COUNTY SEC.34 T17S R13E

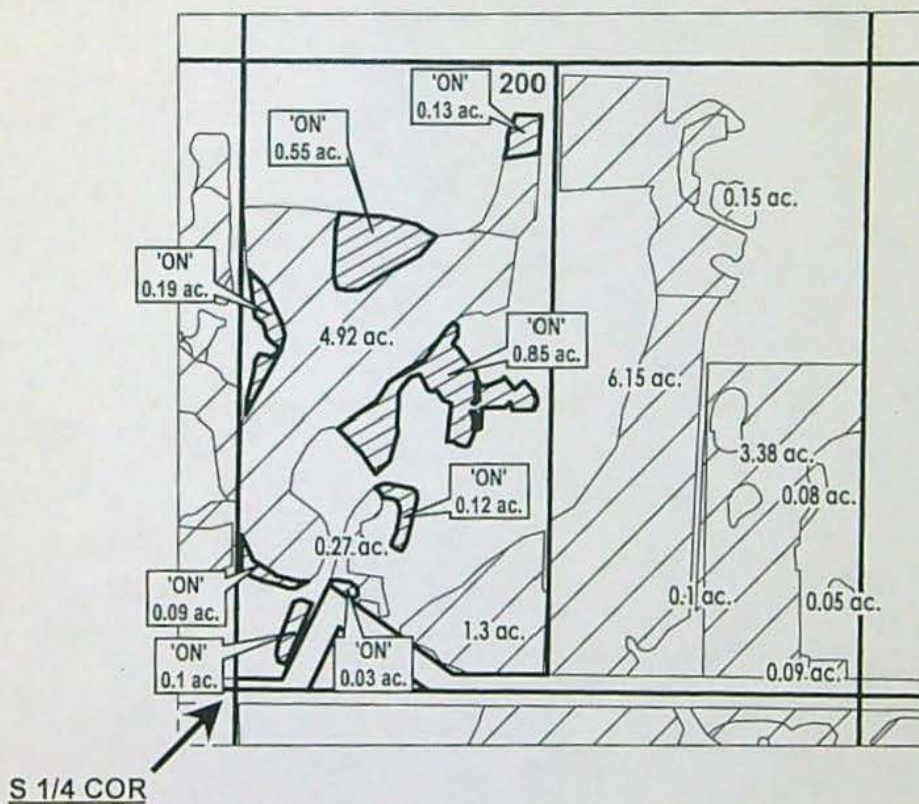
E-RECEIVED
07/21/2023
OWRD

SCALE - 1" = 400'



SW 1/4 OF THE SE 1/4

OWRD #: T-14128



EXISTING WATER RIGHTS
ON LANDS

FINAL PROOF MAP

NAME: Bouziane Shandro Revocable Trust (James Bouziane, Kerri Shandro)

TAXLOT #: 200

2.06 ACRES



Date: 7/12/2023

DESCHUTES COUNTY SEC.14 T17S R14E

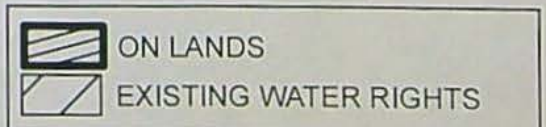
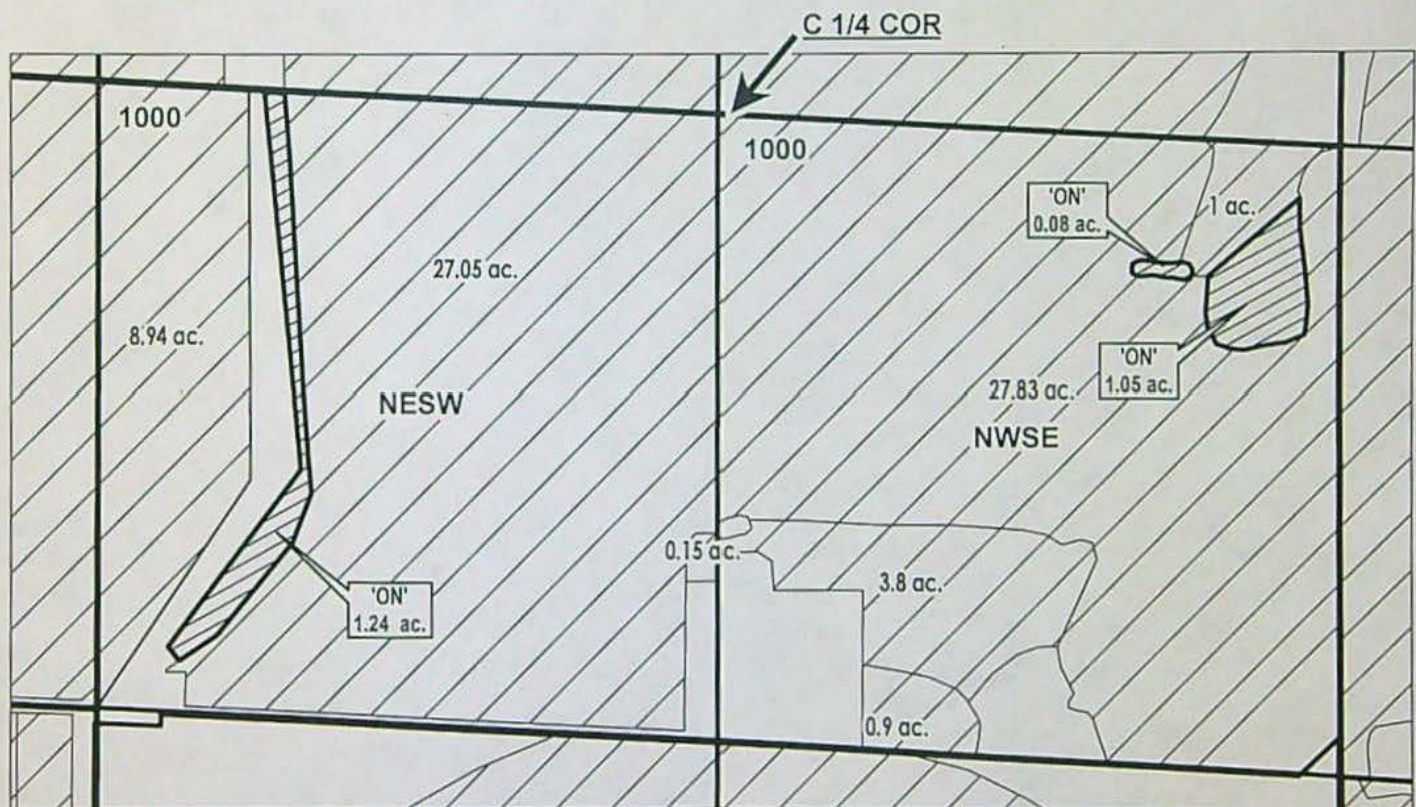
E-RECEIVED
07/21/2023
OWRD

SCALE - 1" = 400'



NE 1/4 OF THE SW 1/4; NW 1/4 OF THE SE 1/4

OWRD #: T-14128



FINAL PROOF MAP

NAME: Caverhill, Cougar/Sandra

TAXLOT #: 1000

2.37 ACRES

DATE: 6/30/2023

DESCHUTES COUNTY
SEC.27 T17S R14E

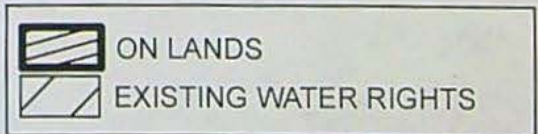
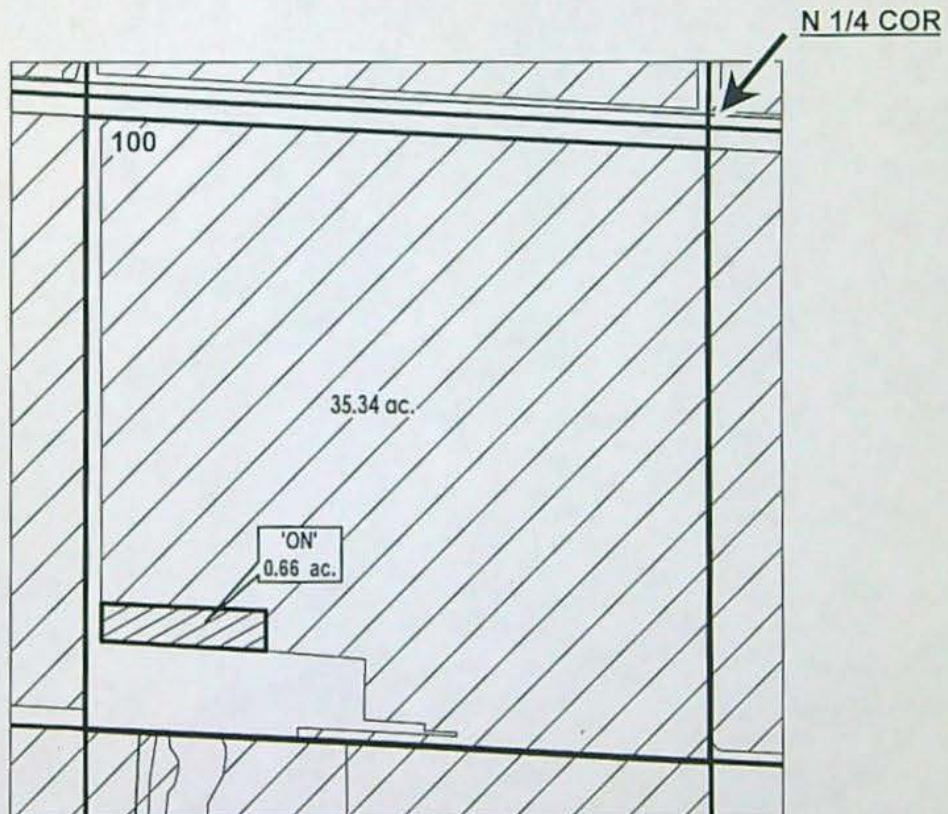
E-RECEIVED
07/21/2023
OWRD

SCALE - 1" = 400'



NE 1/4 OF THE NW 1/4

OWRD #: T-14128



FINAL PROOF MAP

NAME: Strawn Living Trust

TAXLOT #: 100

0.66 ACRES



DATE: 6/30/2023

DESCHUTES COUNTY SEC.27 T17S R14E

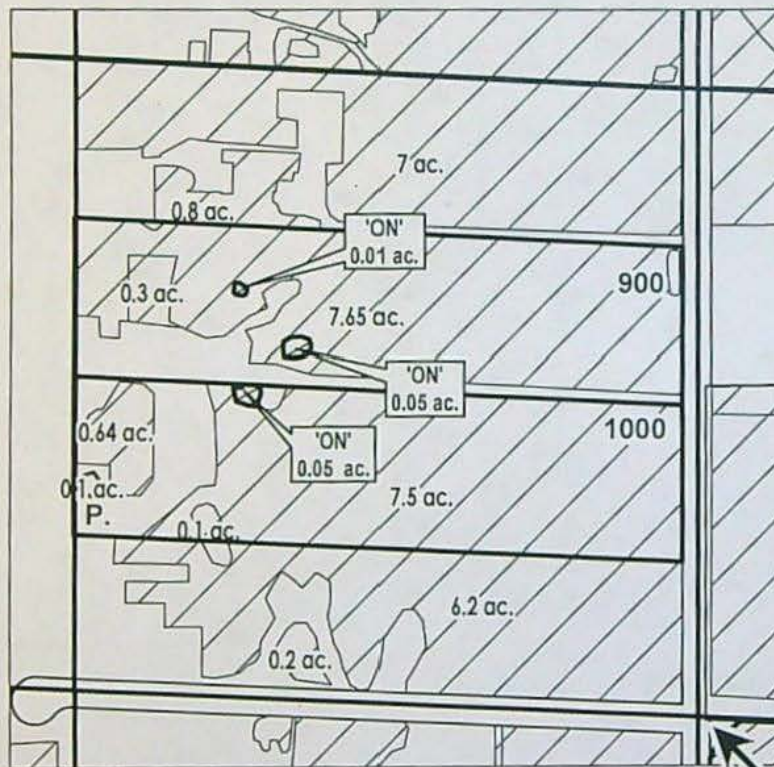
E-RECEIVED
07/21/2023
OWRD

SCALE - 1" = 400'






SE 1/4 OF THE NE 1/4

OWRD #: T-14128



E 1/4 COR

-  POND
-  ON LANDS
-  EXISTING WATER RIGHTS

FINAL PROOF MAP

NAME: Caverhill - (Cougar A. Caverhill and Sandra J. Caverhill
as Co-Trustees of the Caverhill Revocable Trust U/T/A dated February 20, 2019) &
CS Land & Cattle, LLC, an Oregon Limited Liability Company

TAXLOT #: 900, 1000

0.11 ACRES



DATE: 6/30/2023

DESCHUTES COUNTY SEC.06 T18S R13E

E-RECEIVED
07/21/2023
OWRD

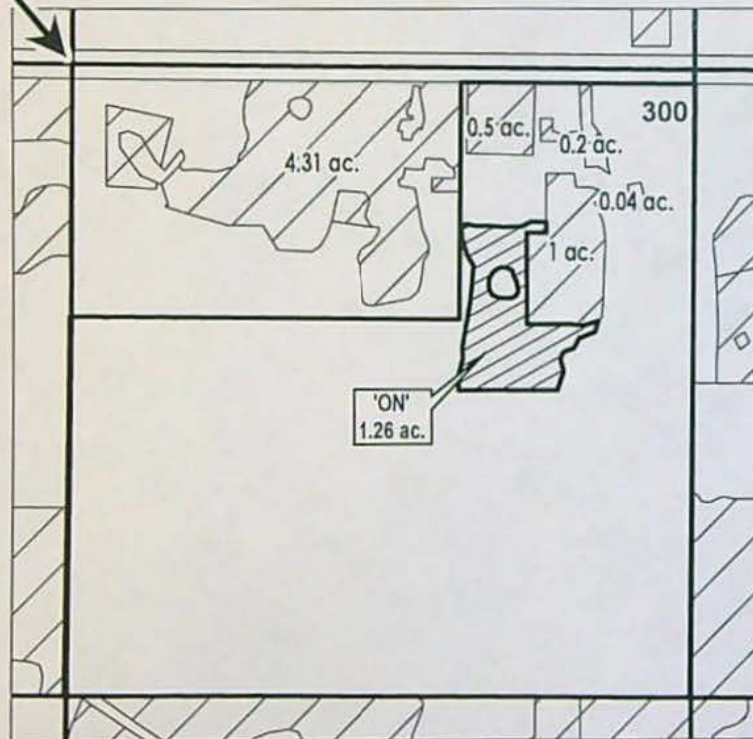
SCALE - 1" = 400'





NW 1/4 OF THE NE 1/4

OWRD #: T-14128

N 1/4 COR



 EXISTING WATER RIGHTS
 ON LANDS



FINAL PROOF MAP

NAME: The Bautista Family Trust

TAXLOT #: 300

1.26 ACRES

Date: 7/12/2023



Oregon

Tina Kotek, Governor

Water Resources Department
North Mall Office Building
725 Summer St NE, Suite A
Salem, OR 97301
Phone 503 986-0900
Fax 503 986-0904
www.oregon.gov/owrd

March 6, 2023

CENTRAL OREGON IRRIGATION DISTRICT
1055 SW LAKE COURT
REDMOND, OR 97756

REFERENCE: District Transfer T-14128

Enclosed is a copy of the final order approving your District Transfer.

The time allowed to complete the transfer is specified in the final order. You are required to submit a claim of beneficial use to this Department within one year of the date you complete the change(s) or within one year of the completion date authorized final order whichever comes first. If necessary, you may request more time by filing for transfer extension. All extensions are subject to approval.

To file a claim please include:

1. A CLAIM OF BENEFICIAL USE form
2. A CLAIM OF BENEFICIAL USE SITE REPORT
3. A Claim of Beneficial Use Map (this map does not need to be prepared by a Certified Water Rights Examiner (CWRE))

All forms needed to file a claim for a district transfer are available at
<https://www.oregon.gov/OWRD/programs/WaterRights/Transfers/DistTransfer/Pages/Forms.aspx>

If you have any questions related to the approval of this transfer, you may contact your caseworker Ann Reece by telephone at (503) 979-3214 or by e-mail at Ann.L.Reece@water.oregon.gov.

Sincerely,

Nila Kamis
Water Right Services Support
Transfers and Conservation Section

cc: Jeremy T. Giffin, Watermaster Dist. # 11 (via email)
U.S. Bureau of Reclamation

Enclosure

BEFORE THE WATER RESOURCES DEPARTMENT
OF THE
STATE OF OREGON

In the Matter of Transfer Application)	FINAL ORDER APPROVING
T-14128, Deschutes and Crook Counties)	A DISTRICT PERMANENT TRANSFER FOR
)	PLACE OF USE

Authority

Oregon Revised Statutes (ORS) 540.570 to 540.580 establish the process in which a district may submit a request to transfer a water right within district boundaries. Oregon Administrative Rule (OAR) Chapter 690, Division 385 implements the statutes and provides the Department's procedures and criteria for evaluating district transfer applications.

Applicant

CENTRAL OREGON IRRIGATION DISTRICT
1055 SW LAKE CT.
REDMOND, OR 97756

Findings of Fact

1. On December 5, 2022, Central Oregon Irrigation District (COID) filed a district transfer application to permanently change the places of use under Certificates 94956 and 76714. The Department assigned the application number T-14128.
2. Notice of the District Permanent Transfer Application was published on December 13, 2022, pursuant to ORS 540.580 and OAR 690-385-4400. No comments were filed in response to the notice.
3. The U.S. Bureau of Reclamation was notified of the transfer application on December 13, 2022; no comments were received within 90 days of the notification.
4. The portion of the first right to be transferred is as follows:
Certificate: 94956 in the name of CENTRAL OREGON IRRIGATION DISTRICT (confirmed by decree of the Circuit Court of the State of Oregon for Deschutes County)
Use: IRRIGATION of 7.75 acres
Priority Dates: OCTOBER 31, 1900 and DECEMBER 2, 1907
Seasons of Use: Season 1: April 1 through April 30 & October 1 through October 31
Season 2: May 1 through May 14 & September 16 through September 30
Season 3: May 15 through September 15

This final order is in a contested case and is subject to judicial review by the Court of Appeals under ORS 183.482. Any petition for judicial review must be filed within the 60-day time period specified by ORS 183.482(1). Pursuant to ORS 536.075(2) and OAR 137-003-0675, you may petition for judicial review or petition the Director for reconsideration of this order. A petition for reconsideration may be granted or denied by the Director, and if no action is taken within 60 days following the date the petition was filed, the petition shall be deemed denied.

Within 20 days after this final order is issued (i.e., mailing date), the district or any protestant may file with the commission exceptions to the final order. The commission shall issue an order granting or denying the exceptions within 30 days after receiving the exceptions. ORS 540.580(10).

Maximum Quantity (Rate) that can be applied to an acre:

Season 1: Limited to 1/80 cubic foot per second (cfs) per acre

Season 2: Limited to 1/60 cfs per acre

Season 3: Limited to 1/32.4 cfs per acre

Maximum Duty that can be applied to an acre:

Not to exceed 9.91 acre-feet (af) per acre per year.

The above listed rates and duty reflect allowance of a 45% transmission loss as determined by decree of the Circuit Court of Deschutes County, dated March 24, 1933. Those lands not served from the district main canal systems, but by direct pumping from the Deschutes River, are not allowed the 45% transmission loss.

Source: The DESCHUTES RIVER, tributary to the COLUMBIA RIVER

Authorized Points of Diversion:

POD	Twp	Rng	Mer	Sec	Q-Q	Measured Distances
1	18 S	11 E	WM	13	SW NE	CENTRAL OREGON CANAL: 1520 FEET SOUTH AND 1535 FEET WEST FROM THE NE CORNER OF SECTION 13
11	17 S	12 E	WM	29	SE NE	COID NORTH CANAL: 850 FEET NORTH AND 630 FEET WEST FROM THE E1/4 CORNER OF SECTION 29

Authorized Place of Use:

IRRIGATION									
Twp	Rng	Mer	Sec	Q-Q	Acres	Taxlot	Water User	Notice	POD
14 S	13 E	WM	31	SW NW	0.20	2100	BETTESWORTH	2022-021	11
15 S	14 E	WM	1	NW NE	0.14	200	HOUSTON LAKE RANCH LLC	2022-020	1
17 S	12 E	WM	26	NW NW	0.55	2600	COID QUITCLAIM	2022-015	1
17 S	13 E	WM	18	SW SW	0.13	500	FREEMAN	2022-017	1
17 S	13 E	WM	19	NW SW	0.82	1400	LYONS FAMILY TRUST	2022-016	1
17 S	13 E	WM	34	SW SE	1.51	200	BOUZIANE/SHANDRO	2022-015	1
17 S	14 E	WM	14	NE SW	1.10	1000	CAVERHILL	2022-018	1
17 S	14 E	WM	14	NW SE	1.27	1000	CAVERHILL	2022-018	1
17 S	14 E	WM	27	SE NE	0.11	100	CS LAND & CATTLE LLC	2022-018	1
17 S	14 E	WM	27	NE NW	0.66	100	STRAWN LIVING TRUST	2022-019	1
18 S	13 E	WM	6	NW NE	1.26	300	THE BAUTISTA FAMILY TRUST	2022-013	1
TOTAL					7.75				

5. Transfer Application T-14128 proposes to change the place of use to:

Proposed Place of Use:

IRRIGATION									
Twp	Rng	Mer	Sec	Q-Q	Acres	Taxlot	Water User	Notice	POD
14 S	13 E	WM	31	SW NW	0.20	2100	BETTESWORTH	2022-021	11
15 S	14 E	WM	1	NW NE	0.14	200	HOUSTON LAKE RANCH LLC	2022-020	1
17 S	13 E	WM	18	SW SW	0.13	500	FREEMAN	2022-017	1
17 S	13 E	WM	19	NW SW	0.82	1400	LYONS FAMILY TRUST	2022-016	1
17 S	13 E	WM	34	SW SE	2.06	200	BOUZIANE/SHANDRA	2022-015	1
17 S	14 E	WM	14	NE SW	1.24	1000	CAVERHILL	2022-018	1

IRRIGATION									
Twp	Rng	Mer	Sec	Q-Q	Acres	Taxlot	Water User	Notice	POD
17 S	14 E	WM	14	NW SE	1.13	1000	CAVERHILL	2022-018	1
17 S	14 E	WM	27	SE NE	0.06	900	CAVERHILL	2022-018	1
17 S	14 E	WM	27	SE NE	0.05	1000	CS LAND & CATTLE LLC	2022-018	1
17 S	14 E	WM	27	NE NW	0.66	100	STRAWN LIVING TRUST	2022-019	1
18 S	13 E	WM	6	NW NE	1.26	300	THE BAUTISTA FAMILY TRUST	2022-013	1
TOTAL					7.75				

6. The portion of the second right to be transferred is as follows:

Certificate: 76714 in the name of CENTRAL OREGON IRRIGATION DISTRICT (perfected under Permit S-23256)

Use: SUPPLEMENTAL IRRIGATION of 7.75 acres

Priority Date: FEBRUARY 28, 1913

Limit/Duty: Limited to 50,000 acre-feet of stored water only. The appropriation shall be limited to the duty of water as set out in the modified supplemental decree of the circuit court dated March 24, 1933 in the matter of the determination of the relative rights to the use of the waters of the Deschutes River and its tributaries; provided further that the amount of water allowed herein, together with the amount secured under any other right existing for the same lands shall not exceed the limitation allowed herein, and shall be further limited to the terms of an inter-district contract dated January 4, 1938.

Source: CRANE PRAIRIE RESERVOIR, constructed under Permit R-1687, a tributary of the DESCHUTES RIVER

Authorized Point of Diversion:

Twp	Rng	Mer	Sec	Q-Q	POD Name
21 S	8 E	WM	17	NE NE	CRANE PRAIRIE RESERVOIR DAM

Authorized Place of Use:

SUPPLEMENTAL IRRIGATION									
Twp	Rng	Mer	Sec	Q-Q	Acres	Taxlot	Water User	Notice	POD
14 S	13 E	WM	31	SW NW	0.20	2100	BETTESWORTH	2022-021	11
15 S	14 E	WM	1	NW NE	0.14	200	HOUSTON LAKE RANCH LLC	2022-020	1
17 S	12 E	WM	26	NW NW	0.55	2600	COID QUITCLAIM	2022-015	1
17 S	13 E	WM	18	SW SW	0.13	500	FREEMAN	2022-017	1
17 S	13 E	WM	19	NW SW	0.82	1400	LYONS FAMILY TRUST	2022-016	1
17 S	13 E	WM	34	SW SE	1.51	200	BOUZIANE/SHANDRO	2022-015	1
17 S	14 E	WM	14	NE SW	1.10	1000	CAVERHILL	2022-018	1
17 S	14 E	WM	14	NW SE	1.27	1000	CAVERHILL	2022-018	1
17 S	14 E	WM	27	SE NE	0.11	100	CS LAND & CATTLE LLC	2022-018	1
17 S	14 E	WM	27	NE NW	0.66	100	STRAWN LIVING TRUST	2022-019	1
18 S	13 E	WM	6	NW NE	1.26	300	THE BAUTISTA FAMILY TRUST	2022-013	1
TOTAL					7.75				

7. Transfer Application T-14128 proposes to change the place of use to:

Proposed Place of Use:

SUPPLEMENTAL IRRIGATION									
Twp	Rng	Mer	Sec	Q-Q	Acres	Taxlot	Water User	Notice	POD
14 S	13 E	WM	31	SW NW	0.20	2100	BETTESWORTH	2022-021	11
15 S	14 E	WM	1	NW NE	0.14	200	HOUSTON LAKE RANCH LLC	2022-020	1
17 S	13 E	WM	18	SW SW	0.13	500	FREEMAN	2022-017	1
17 S	13 E	WM	19	NW SW	0.82	1400	LYONS FAMILY TRUST	2022-016	1
17 S	13 E	WM	34	SW SE	2.06	200	BOUZIANE/SHANDRA	2022-015	1
17 S	14 E	WM	14	NE SW	1.24	1000	CAVERHILL	2022-018	1
17 S	14 E	WM	14	NW SE	1.13	1000	CAVERHILL	2022-018	1
17 S	14 E	WM	27	SE NE	0.06	900	CAVERHILL	2022-018	1
17 S	14 E	WM	27	SE NE	0.05	1000	CS LAND & CATTLE LLC	2022-018	1
17 S	14 E	WM	27	NE NW	0.66	100	STRAWN LIVING TRUST	2022-019	1
18 S	13 E	WM	6	NW NE	1.26	300	THE BAUTISTA FAMILY TRUST	2022-03	1
TOTAL					7.75				

8. The Department finds that the district permanent transfer application was submitted according to ORS 540.580 and OAR 690-385-4000, contains the information required under OARs 690-385-4200 and 690-385-2000, and includes maps meeting the requirements of OARs 690-385-4300 and 690-385-2200.
9. The Department finds that the proposed district permanent transfer meets all the criteria set forth in ORS 540.580 and OAR 690-385-4000.
10. The proposed change in places of use will not result in enlargement of the right as defined in OAR 690-385-0100(4).
11. The proposed change in places of use will not result in injury to other water rights as defined in OAR 690-385-0100(6).
12. Any other applicable requirements for district permanent water right transfers are met as required in OAR 690-385-4500.

Conclusions of Law


The proposed change in places of use as proposed in Transfer Application T-14128 comply with and satisfy the requirements of ORS 540.580 and OAR 690-385-4500.

Now, therefore, it is ORDERED:

1. The proposed change in places of use to the water rights evidenced by Certificates 94956 and 76714 are approved.
2. The places of use from which the water rights are transferred off by Transfer T-14128 shall no longer be irrigated and are cancelled from Certificates 94956 and 76714.

3. The right to the use of the water at the place of use NOT modified by this order is restricted to beneficial and is subject to all other conditions and limitations contained in Certificates 94956 and 76714, and any related decree.
4. The district shall maintain and operate the existing measurement device and shall make such improvements as may be required by the Department.
5. Full beneficial use of the water shall be made, consistent with the terms of this order, on or before **October 1, 2024**. A Claim of Beneficial Use shall be submitted by COID to the Department within one year after the deadline for completion of the changes and full beneficial use of the water.
6. Water right Certificates 94956 and 76714 are modified. After satisfactory proof of completion has been determined by the Department, superseding water right certificates will be issued when the Department determines it is necessary for record keeping.

Dated in Salem, Oregon on MAR 06 2023


Lisa J. Jaramillo, Transfer and Conservation Section Manager, for
Douglas E. Woodcock, Acting Director
Oregon Water Resources Department

Mailing Date: MAR 07 2023

District Transfer Number 14128 COID

Case Worker alr

- ☒ Assigned to caseworker in WRIS
- ☒ Add stakeholders to Xfer tab
- ☒ Make sure all affected certs/permits are added to the transfer snapshot in WRIS
- ☒ Update WRIS "Snp Trait" to Living Certificate. Title= CERT 74197 LIVING CERTIFICATE; trait code = cert #; begin date = cert signature date. Check boxes = should be cloned, restrict snapshot update
- ☒ OFF Lands are available for transfer (per certificate or tracking)
- ☒ Reconcile POU table with maps
- ☒ Conflict check ON and OFF POU Notes enter text.
- ☒ Within Boundary
- ☒ Check Tax Lot Maps
- ☐ Reconcile with file Notices or ☒ None were filed
- ☒ Tracked [need to un-restrict the living cert before tracking: In WRIS click on "Snp Trait" tab. Press "Update Override" then unclick box for "Restrict Snapshot Updates." Re-query snapshot. When finished tracking, recheck the "Restrict Snapshot Updates."
- ☒ Watermaster Review completed
- ☒ Check comments before issuing
- ☐ or n/a ☒ Place copy in GR file if GR is impacted
- ☐ or n/a ☒ Make sure data center gets a copy of diminishments/full or partial cancellations associated with a District Order. Record marking.
- ☒ or n/a ☐ Do not issue for 90 days after BOR notification if their right is involved.

Additional Notes Certs 94956 & 76714; Ok to issue March 5.



Oregon

Kate Brown, Governor

Water Resources Department

725 Summer St NE, Suite A

Salem, OR 97301

(503) 986-0900

Fax (503) 986-0904

December 12, 2022

CENTRAL OREGON IRRIGATION DISTRICT
1055 SW LAKE COURT
REDMOND, OR 97756

Reference: District Permanent Transfer T-14128

On December 5, 2022, we received your district transfer application requesting PLACE OF USE changes. The application was accompanied by \$1970.00. Your receipt number 139684 is enclosed.

By copy of this letter, we are asking the Watermaster for their report regarding the potential for injury to existing water rights which may be caused by the change.

This application will be published on the Department's weekly notice dated December 13, 2022, viewable at http://apps.wrd.state.or.us/apps/misc/wrd_notice_view/?notice_id=21. A copy of the application can be assessed through this public notice link. Pursuant to Oregon administrative rules, the Department is requesting public comments on the recently filed district transfer application listed above. Comments may be submitted by any interested persons within 30 days of the weekly notice publication date. Comments must be received by the Department on or before January 12, 2023. For details on how to file comments please refer to the Department's weekly notice. Details for filing protests, if applicable, are also noted on the weekly notice.

If you have any questions, please call the Transfer Section, (503) 979-9931.

cc: Watermaster # 11, Jeremy T. Giffin (*via email*)
Bureau of Reclamation
File

Enclosure

Oregon Water Resources Department

Date
11/21/2022
Type
Bill
Reference
P-2022-002 PERMOriginal Amt.
1,970.00Balance Due
1,970.00

11/22/2022

Discount

31099

Check Amount

Payment
1,970.00
1,970.00

First Interstate Bank

1,970.00

STATE OF OREGON
WATER RESOURCES DEPARTMENT725 Summer St. N.E. Ste. A
SALEM, OR 97301-4172
(503) 986-0900 / (503) 986-0904 (fax)

RECEIPT # 139684

INVOICE # _____

RECEIVED FROM: Central Oregon Irrigation
BY: DistrictAPPLICATION
PERMIT
TRANSFER 1-14128CASH: ☐ CHECK: # 31099 OTHER: (IDENTIFY) ☐TOTAL REC'D \$1,970.00

1083 TREASURY 4170 WRD MISC CASH ACCT

0407 COPIES \$

OTHER: (IDENTIFY) \$

0243 I/S Lease 0244 Muni Water Mgmt. Plan 0245 Cons. Water

4270 WRD OPERATING ACCT

MISCELLANEOUS

0407 COPY & TAPE FEES 46110 \$

0410 RESEARCH FEES \$

0408 MISC REVENUE: (IDENTIFY) \$

TC162 DEPOSIT LIAB. (IDENTIFY) \$

0240 EXTENSION OF TIME \$

WATER RIGHTS:

0201 SURFACE WATER EXAM FEE RECORD FEE \$

0203 GROUND WATER \$ 0204 \$

0205 TRANSFER \$ 1970.00

WELL CONSTRUCTION

0218 WELL DRILL CONSTRUCTOR EXAM FEE LICENSE FEE \$

LANDOWNER'S PERMIT 0220 \$

OTHER (IDENTIFY)

0536 TREASURY 0437 WELL CONST. START FEE

0211 WELL CONST START FEE \$ CARD#

0210 MONITORING WELLS \$ CARD#

OTHER (IDENTIFY)

0607 TREASURY 0467 HYDRO ACTIVITY LIC NUMBER

0233 POWER LICENSE FEE (FW/WRD) \$

0231 HYDRO LICENSE FEE (FW/WRD) \$

HYDRO APPLICATION \$

TREASURY OTHER / RDX

FUND TITLE

OBJ. CODE VENDOR #

DESCRIPTION \$

RECEIPT:

139684

DATED: 12/15/2022BY: Mindy Carlson

Distribution - White Copy - Customer, Yellow Copy - Fiscal, Blue Copy - File, Buff Copy - Fiscal

RECEIVED



Oregon Water Resources Department
725 Summer Street NE, Suite A
Salem Oregon 97301-1266
(503) 986-0900
www.wrd.state.or.us

DEC 05 2022
OWRD
SALEM, OREGON

Application for
District Permanent
Water Right

P-2022-002

Transfer

Please type or print legibly in dark ink. If your application is incomplete or inaccurate, we will return it to you. If any requested information does not apply to your application, insert "N/A" to indicate "Not Applicable." As you complete this form, please refer to notes and guidance included on the application. A summary of review criteria and procedures that are generally applicable to the application is available at www.wrd.state.or.us/OWRD/PUBS/forms.shtml#app_criteria_review.

Change in Place of Use Only

1A. APPLICANT INFORMATION

IRRIGATION DISTRICT CENTRAL OREGON IRRIGATION DISTRICT			PHONE NO. 541-548-6047	ADDITIONAL CONTACT NO. Gina Brooksbank
ADDRESS 1055 SW LAKE COURT			COUNTY DESCHUTES	
CITY REDMOND	STATE OR	ZIP 97756	E-MAIL gbrooksbank@coid.org	
BY PROVIDING AN E-MAIL ADDRESS, CONSENT IS GIVEN TO RECEIVE ALL CORRESPONDENCE FROM THE DEPARTMENT ELECTRONICALLY. COPIES OF THE FINAL ORDER DOCUMENTS WILL ALSO BE MAILED.				

1B. AGENT INFORMATION

AGENT/BUSINESS NAME			PHONE NO.	ADDITIONAL CONTACT NO.
ADDRESS			FAX NO.	
CITY	STATE	ZIP	E-MAIL	
BY PROVIDING AN E-MAIL ADDRESS, CONSENT IS GIVEN TO RECEIVE ALL CORRESPONDENCE FROM THE DEPARTMENT ELECTRONICALLY. COPIES OF THE FINAL ORDER DOCUMENTS WILL ALSO BE MAILED.				

2. PROPOSED CHANGE(S) TO WATER RIGHT(S)

- List **all** water rights to be affected by this transfer. Indicate the certificate, permit, decree or other identifying number(s) in the table below: (Attach additional pages as necessary.)

	Certificate	Permit / Previous Transfer	Decree
1.	94956	-	PRIMARY
2.	76714	-	SUPPLEMENTAL
3.		-	
4.		-	
5.		-	
6.		-	

RECEIVED

DEC 05 2022

OWRD
SALEM, OREGON

3. ATTACHMENTS

Check each of the following attachments included with this application. The application will be returned if all required attachments are not included.

Supplemental Form A – Description of Proposed Change(s) to a Water Right <input checked="" type="checkbox"/> A <u>separate</u> Supplemental Form A is enclosed for <u>each</u> water right to be affected by this transfer. Map <input checked="" type="checkbox"/> Permanent Transfer A map meeting the requirements of OAR 690-385-3300 must be included but need not be prepared by a Certified Water Right Examiner (CWRE).	Fees: <input checked="" type="checkbox"/> Amount enclosed: \$1,970 mailed. See the Department's Fee Schedule at www.wrd.state.or.us or call (503) 986-0900. Land Use Compatibility Statement <input type="checkbox"/> The Land Use Information Form is <u>not</u> required if water is to be diverted, conveyed and/or used only on federal lands or if <u>ALL</u> of the following apply: a) a change in place of use only, b) a change that does not involve the placement or modification of structures, c) the use of water is for irrigation only and d) the use is located within an irrigation district or an exclusive farm use zone.
---	--

4. SIGNATURES

The district certifies the following:

- (1) The water rights proposed for transfer are water rights subject to transfer and are not subject to forfeiture for nonuse under ORS 540.610;
- (2) Each user affected by the proposed transfer has provided written authorization for the transfer and such authorization is on file with the district;
- (3) For lands which are no longer irrigated or susceptible of irrigation that are included in this transfer under the authority of ORS 540.572 and OAR 690-385-5000, notices as required under ORS 540.572 and OAR 690-385-5100 have been given to the user and any security interest holder of record of intent to transfer the right and the user was provided an opportunity to resolve the matter in the manner described by ORS 540.572 and OAR 690-385-5400 and 690-385-5600.
- (4) On behalf of the district, I affirm to the best of my knowledge the information contained in this application is true and accurate.

Craig Horrell

District Manager signature

Craig Horrell

name (print)

date

OR

Authorized District Representative signature

name (print)

date

Before submitting your application to the Department, be sure you have:

- Answered each question completely.
- Included all the required attachments.
- Included a check payable to the Oregon Water Resources Department for the appropriate amount.

DEC 05 2022

OREGON

WATER RESOURCES
DEPARTMENT

District Permanent Water Right Transfer Application

OWRD
SALEM, OREGON

Supplemental Form A

DESCRIPTION OF PROPOSED CHANGE(S) TO A WATER RIGHT

List only one water right per page. A separate Supplemental Form A must be completed for each certificate, permit, decree, or other right involved in the proposed transfer.

Attach additional copies of Supplemental Form A as needed to describe other certificates, permits, decrees or other rights involved in this transfer.

1. CURRENT WATER RIGHT INFORMATION

Water Right Subject to Transfer (check and complete one of the following):

<input checked="" type="checkbox"/> Certificated Right	94956	
	Certificate Number	
<input type="checkbox"/> Adjudicated, Non-certificated Right	Name of Decree	Page Number
<input type="checkbox"/> Permit for which Proof has been Approved	-	-
	Permit Number	Date Claim of Beneficial Use Submitted
<input type="checkbox"/> Transferred Right for which Proof has been Filed	-	-
	Previous Transfer Number	Date Claim of Beneficial Use Submitted
<input type="checkbox"/> Permit for Supplemental Irrigation	-	-
	Permit Number	

- Name on Permit, Certificate, or Decree: CENTRAL OREGON IRRIGATION DISTRICT
- Priority Date(s): OCTOBER 31, 1900 & DECEMBER 2, 1907

If there are **multiple Priority Dates** identified on the water right, any information provided in Supplemental Form A of this application must identify which priority date is associated with each of the authorized points of diversion or appropriation and places of use.

Source(s) of Water to be Affected by Transfer: DESCHUTES RIVER

Tributary to: COLUMBIA RIVER

- Are there **other water rights**, Permits or Ground Water Registrations associated with this land?

☒ Yes ☐ No

If "Yes", what are the Permit, Registration or Certificate Numbers? 76714

Any "layered" water use or a right that is supplemental to a primary right proposed for transfer **must be included in the transfer or be cancelled.**

RECEIVED

DEC 05 2022

THE OREGON

▪ Certificate Number or other identifying number: 94956

The following information must be provided only for those points of diversion or appropriation that are involved in the transfer.

If a point of diversion or appropriation is not numbered on the decree or water right certificate or permit, assign it a unique number in the following table (e.g. POD #1 or POA(well) #1). Use the number to refer to the point of diversion or appropriation serving the place of use described in Tables I and II. Note: Permanent district transfers do not allow for a change in point of diversion or appropriation to serve the proposed place of use.

Government lot and donation land claim numbers must be included in the table below **only** if the information is reflected on the existing water right.

Location of Existing Authorized Point(s) of Diversion (POD) or Appropriation (POA):

(i.e., the allowed point(s) of diversion or appropriation listed on the water right for the "FROM" or "OFF" lands)

AUTHORIZED POINT(S) of DIVERSION (POD) or APPROPRIATION (POA)							
POD# or POA#	TWP	RNG	SEC	QQ	DLC	GOV'T LOT	MEASURED DISTANCES
1	18 S	11 E	13	SW			CENTRAL OREGON CANAL: 1520' SOUTH AND 1535' WEST FROM THE NE CORNER OF SECTION 13
11	17 S	12 E	29	SE NE			NORTH CANAL: 850' NORTH AND 630' WEST FROM THE E 1/4 CORNER OF SECTION 29

14128

DEC 05 2022

OWRD
SALEM, OREGON

OREGON



District Permanent Water Right Transfer Application

Supplemental Form A

DESCRIPTION OF PROPOSED CHANGE(S) TO A WATER RIGHT

List only one water right per page. A separate Supplemental Form A must be completed for each certificate, permit, decree, or other right involved in the proposed transfer.

Attach additional copies of Supplemental Form A as needed to describe other certificates, permits, decrees or other rights involved in this transfer.

1. CURRENT WATER RIGHT INFORMATION

Water Right Subject to Transfer (check and complete one of the following):

<input checked="" type="checkbox"/> Certificated Right	76714	
	Certificate Number	
<input type="checkbox"/> Adjudicated, Non-certificated Right	Name of Decree	Page Number
<input type="checkbox"/> Permit for which Proof has been Approved	-	-
	Permit Number	Date Claim of Beneficial Use Submitted
<input type="checkbox"/> Transferred Right for which Proof has been Filed	-	-
	Previous Transfer Number	Date Claim of Beneficial Use Submitted
<input type="checkbox"/> Permit for Supplemental Irrigation	-	-
	Permit Number	

- Name on Permit, Certificate, or Decree: CENTRAL OREGON IRRIGATION DISTRICT
- Priority Date(s): FEBRUARY 28, 1913

If there are **multiple Priority Dates** identified on the water right, any information provided in Supplemental Form A of this application must identify which priority date is associated with each of the authorized points of diversion or appropriation and places of use.

Source(s) of Water to be Affected by Transfer: CRANE PRAIRIE RESERVOIR

Tributary to: DESCHUTES RIVER

- Are there **other water rights**, Permits or Ground Water Registrations associated with this land?

☒ Yes ☐ No

If "Yes", what are the Permit, Registration or Certificate Numbers? 94956

Any "layered" water use or a right that is supplemental to a primary right proposed for transfer **must be included in the transfer or be cancelled.**

RECEIVED

DEC 05 2022

14128

14128

The following information must be provided only for those points of diversion or appropriation that are involved in the transfer.

If a point of diversion or appropriation is not numbered on the decree or water right certificate or permit, assign it a unique number in the following table (e.g. POD #1 or POA(well) #1). Use the number to refer to the point of diversion or appropriation serving the place of use described in Tables I and II. Note: Permanent district transfers do not allow for a change in point of diversion or appropriation to serve the proposed place of use.

Government lot and donation land claim numbers must be included in the table below **only** if the information is reflected on the existing water right.

Location of Existing Authorized Point(s) of Diversion (POD) or Appropriation (POA):

(i.e., the allowed point(s) of diversion or appropriation listed on the water right for the "FROM" or "OFF" lands)

AUTHORIZED POINT(S) of DIVERSION (POD) or APPROPRIATION (POA)							
POD# or POA#	TWP	RNG	SEC	QQ	DLC	GOV'T LOT	MEASURED DISTANCES
	21 S	8 E	17	NE NE			CRANE PRAIRIE RESERVOIR DAM

RECEIVED
DEC 05 2022
OWARD
SALEM, OREGON

14128

P-2022-002

TABLE 1. - AUTHORIZED PLACE OF USE

Cert/Decree PRIMARY	Cert/Perm SUPP	TRANSFER	PO	USE	TW	RN	SEC	QQ	LOT	ACRES	USER NAME
94956	76714	T-2022-021	#11	IRRIG	14	13	31	SWNW	02100	0.200	Bettesworth, Jay/Lynda
94956	76714	T-2022-020	#1	IRRIG	15	14	01	NWNE	00200	0.140	Houston Lake Ranch, LLC
94956	76714	T-2022-015	#1	IRRIG	17	12	26	NWNW	02600	0.550	COID/Quitclaim
94956	76714	T-2022-017	#1	IRRIG	17	13	18	SWSW	00500	0.130	Freeman, Matthew/Jamie
94956	76714	T-2022-016	#1	IRRIG	17	13	19	NWSW	01400	0.820	Lyons Family Trust
94956	76714	T-2022-015	#1	IRRIG	17	13	34	SWSE	00200	1.510	Bouziane, James/Shandro, Kerri
94956	76714	T-2022-018	#1	IRRIG	17	14	14	NESW	01000	1.100	Caverhill, Cougar/Sandra
94956	76714	T-2022-018	#1	IRRI1	17	14	14	NWSE	01000	1.270	Caverhill, Cougar/Sandra
94956	76714	T-2022-019	#1	IRRIG	17	14	27	NENW	00100	0.660	Strawn Living Trust
94956	76714	T-2022-018	#1	IRRIG	17	14	27	SENE	01000	0.110	CS Land & Cattle, LLC
94956	76714	T-2022-013	#1	IRRIG	18	13	06	NWNE	00300	1.250	The Bautista Family Trust
Total										7.750	

RECEIVED
DEC 05 2022
OVRD
SALEM, OREGON

14128

P-2022-002

TABLE 2. - PROPOSED PLACE OF USE

Cert/Decree PRIMARY	Cert/Perm SUPP	TRANSFER	PO	USE	TW	RN	SEC	QQ	LOT	ACRES	USER NAME
94956	76714	T-2022-021	#11	IRRIG	14	13	31	SWNW	02100	0.200	Bettesworth, Jay/Lynda
94956	76714	T-2022-020	#1	IRRIG	15	14	01	NWNE	00200	0.140	Houston Lake Ranch, LLC
94956	76714	T-2022-017	#1	IRRIG	17	13	18	SWSW	00500	0.130	Freeman, Matthew/Jam
94956	76714	T-2022-016	#1	IRRIG	17	13	19	NWSW	01400	0.820	Lyons Family Trust
94956	76714	T-2022-015	#1	IRRIG	17	13	34	SWSE	00200	2.060	Bouziane, James/Shandra
94956	76714	T-2022-018	#1	IRRIG	17	14	14	NESW	01000	1.240	Caverhill, Cougar/Sandra
94956	76714	T-2022-018	#1	IRRIG	17	14	14	NWSE	01000	1.130	Caverhill, Cougar/Sandra
94956	76714	T-2022-019	#1	IRRIG	17	14	27	NENW	00100	0.660	Strawn Living Trust
94956	76714	T-2022-018	#1	IRRIG	17	14	27	SENE	00900	0.060	Caverhill, Cougar/Sandra
94956	76714	T-2022-018	#1	IRRIG	17	14	27	SENE	01000	0.050	CS Land & Cattle, LLC
94956	76714	T-2022-013	#1	IRRIG	18	13	06	NWNE	00300	1.260	The Bautista Family Trust
Total										7.750	

RECEIVED
DEC 05 2022
OWRD
SALEM, OREGON

14128



CENTRAL OREGON
Irrigation
DISTRICT
Since 1918

December 1, 2022

Ann Reece
Oregon Water Resources Department
725 Summer Street, NE Ste "A"
Salem, OR 97301-1266

RECEIVED

DEC 05 2022

**OWRD
SALEM, OREGON**

RE: District Transfer – **P-2022-002**

Dear Ann,

Please find enclosed our **District Petition Number P-2022-002**. Also enclosed is our check for **\$1,970.00** as payment of the transfer fee. Petition includes **7.75 acres** of irrigation transferred under ORS **540.580**.

Please let me know if you have questions or need additional documentation.

Sincerely,

Gina Brooksbank

Gina Brooksbank
Assistant Director of Water Rights

Encl.

14128

DESCHUTES COUNTY
SEC.18 T17S R13E

SCALE - 1" = 400'



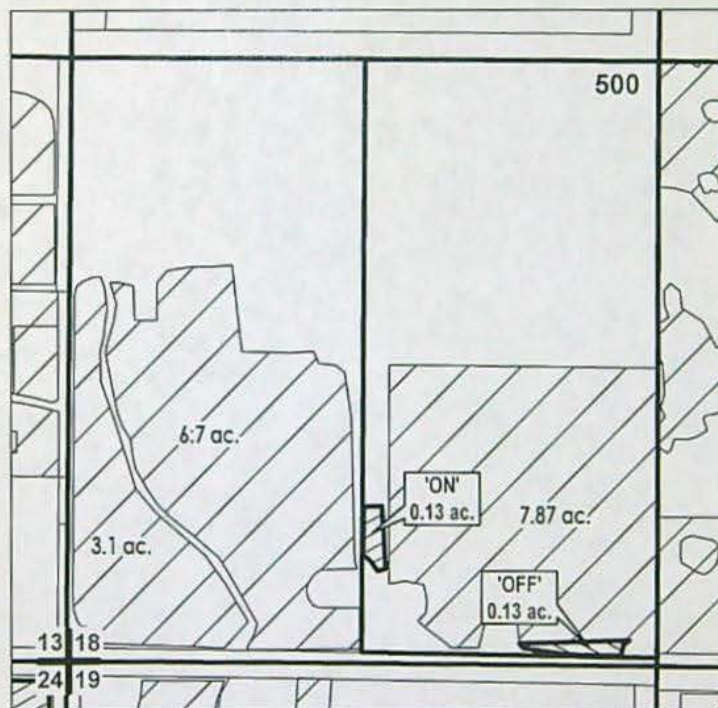
SW 1/4 OF THE SW 1/4

RECEIVED

DEC 05 2022

OWRD

DISTRICT INTERNAL
NOTICE #: T-2022-017



	EXISTING WATER RIGHTS
	ON LANDS
	OFF LANDS

"OFF/ON"



APPLICATION FOR WATER RIGHTS TRANSFER

NAME: Freeman, Matthew B/Jamie

TAXLOT #: 500

0.13 ACRES
14128

Date: 8/2/2022

DESCHUTES COUNTY
SEC.19 T17S R13E

SCALE - 1" = 400'



NW 1/4 OF THE SW 1/4

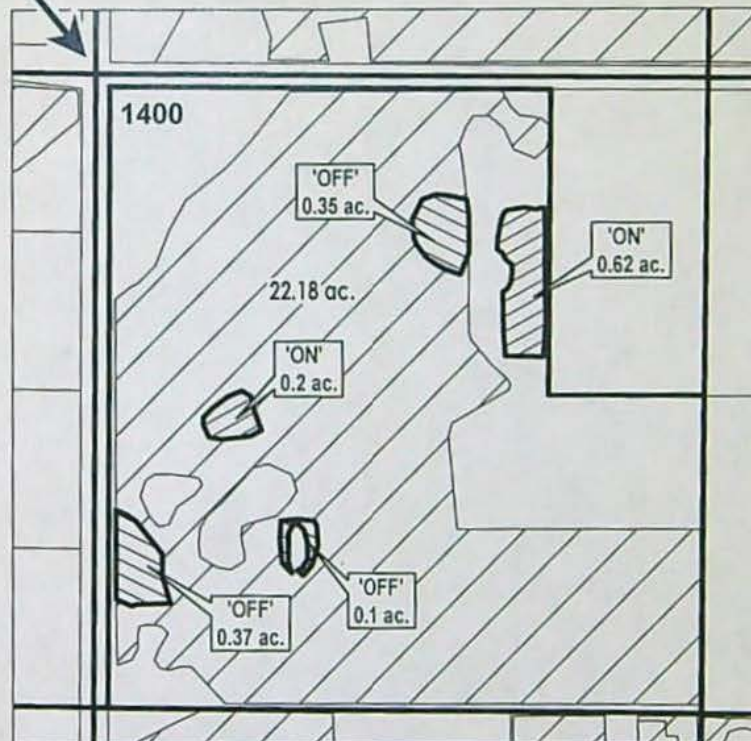
RECEIVED

DEC 05 2022

OWRD

DISTRICT INTERNAL
NOTICE #: T-2022-016

W 1/4 COR



	EXISTING WATER RIGHTS
	ON LANDS
	OFF LANDS

"OFF/ON"

APPLICATION FOR WATER RIGHTS TRANSFER

NAME: Lyons Family Trust

14128

TAXLOT #: 1400

0.82 ACRES



Date: 8/2/2022

DESCHUTES COUNTY
SEC.34 T17S R13E

SCALE - 1" = 400'



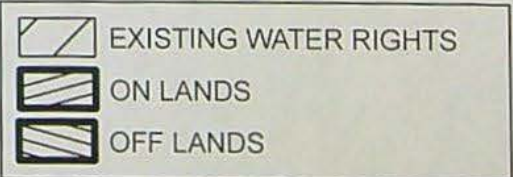
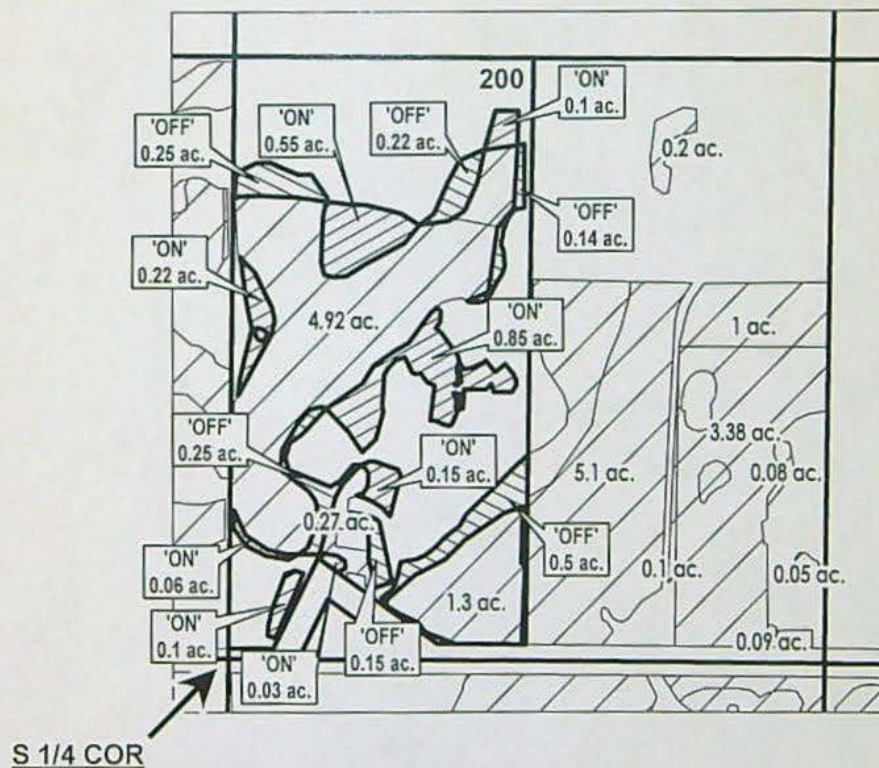
SW 1/4 OF THE SE 1/4

RECEIVED

DEC 05 2022

OWRD

DISTRICT INTERNAL
NOTICE #: T-2022-015



"OFF/ON"



APPLICATION FOR WATER RIGHTS TRANSFER

NAME: Bouziane Shandro Revocable Trust (James Bouziane, Kerri Shandro)

TAXLOT #: 200

1.51 ACRES "OFF"

2.06 ACRES "ON"

Date: 8/1/2022

14128

DESCHUTES COUNTY
SEC.14 T17S R14E

SCALE - 1" = 400'



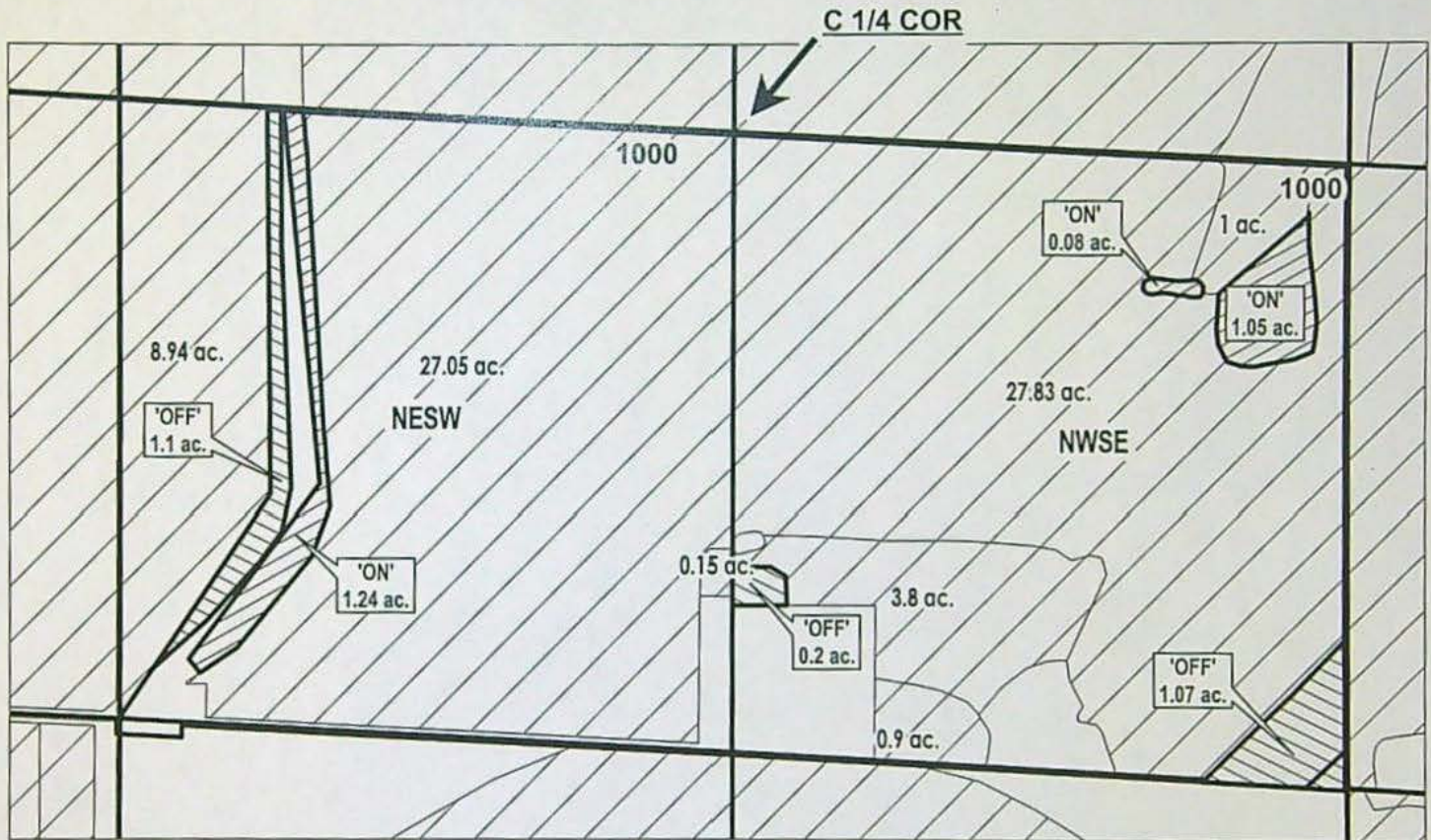
RECEIVED

DEC 05 2022

OWRD

NE 1/4 OF THE SW 1/4; NW 1/4 OF THE SE 1/4

DISTRICT INTERNAL
NOTICE #: T-2022-018



"OFF/ON"



APPLICATION FOR WATER RIGHTS TRANSFER

NAME: Cougar A Caverhill and Sandra J MrGregor-Caverhill

TAXLOT #: 1000

2.37 ACRES
14128

Date: 8/15/2022

DESCHUTES COUNTY
SEC.27 T17S R14E

RECEIVED

DEC 05 2022

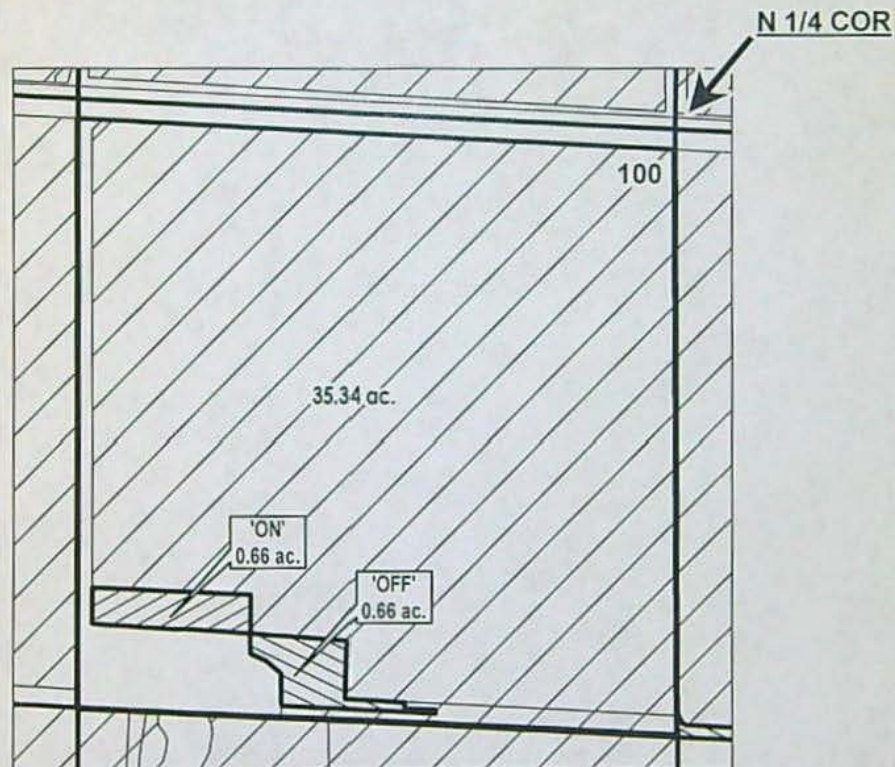
OWRD

SCALE - 1" = 400'



NE 1/4 OF THE NW 1/4

DISTRICT INTERNAL
NOTICE #: T-2022-019



	EXISTING WATER RIGHTS
	ON LANDS
	OFF LANDS

"OFF/ON"



APPLICATION FOR WATER RIGHTS TRANSFER

NAME: Strawn Living Trust

TAXLOT #: 100

0.66 ACRES 14128

Date: 8/15/2022

DESCHUTES COUNTY SEC.27 T17S R14E

SCALE - 1" = 400'



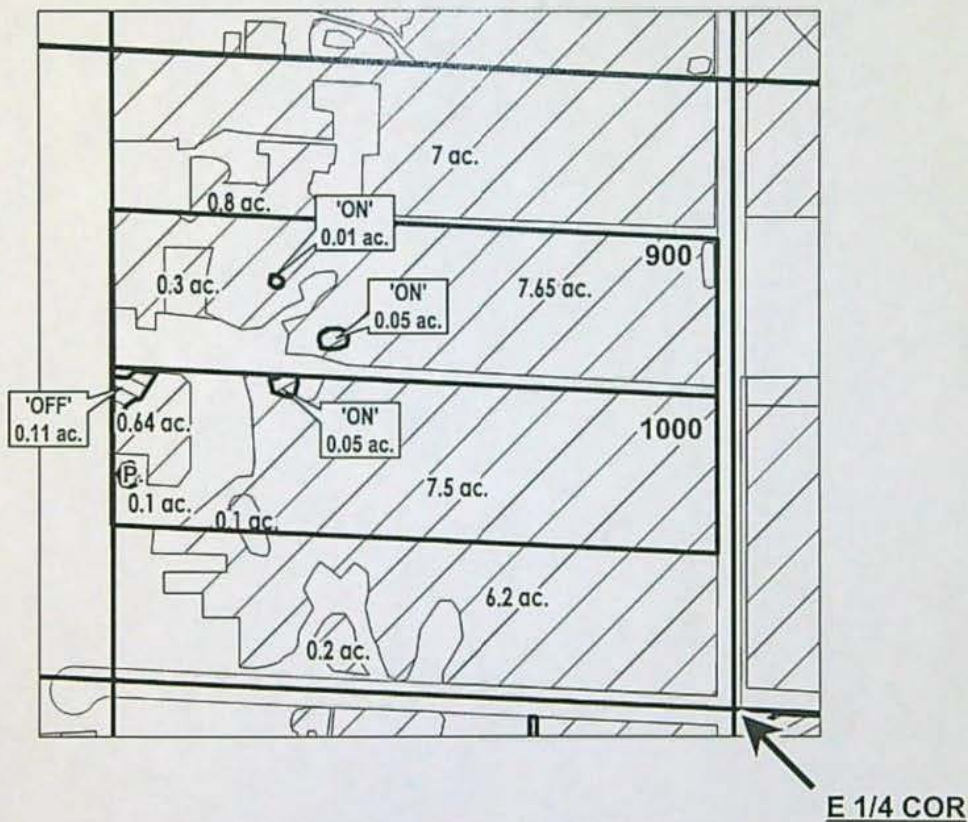
SE 1/4 OF THE NE 1/4

RECEIVED

DEC 05 2022

OWRD

DISTRICT INTERNAL
NOTICE #: T-2022-018



"OFF/ON"

- P POND
- EXISTING WATER RIGHTS
- ON LANDS
- OFF LANDS

14128

APPLICATION FOR WATER RIGHTS TRANSFER

NAME: Caverhill - (Cougar A. Caverhill and Sandra J. Caverhill
as Co-Trustees of the Caverhill Revocable Trust U/T/A dated February 20, 2019) &
CS Land & Cattle, LLC, an Oregon Limited Liability Company

TAXLOT #: 900, 1000

0.11 ACRES

Date: 8/15/2022



DESCHUTES COUNTY
SEC.06 T18S R13E

SCALE - 1" = 400'



NW 1/4 OF THE NE 1/4

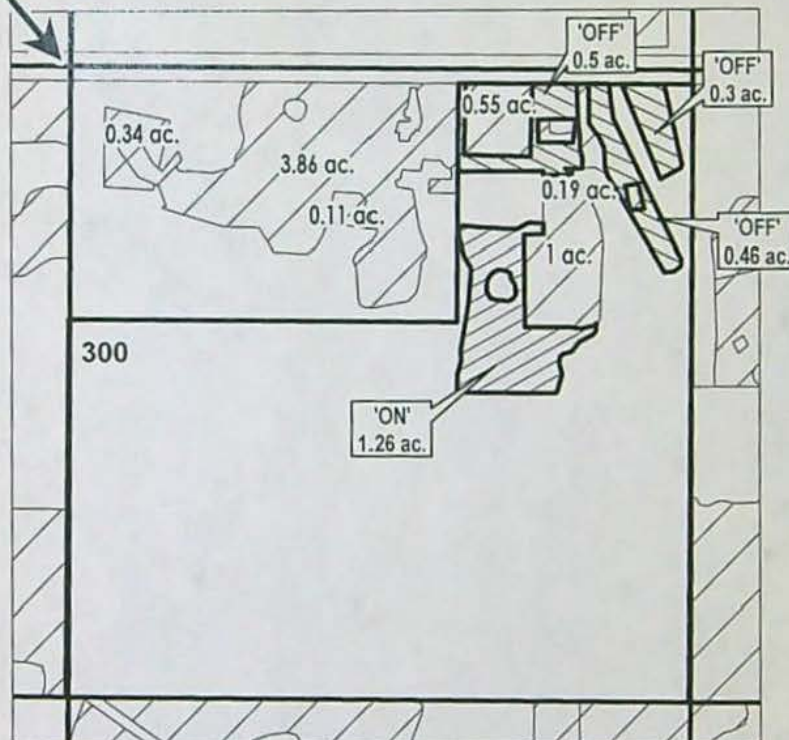
RECEIVED

DEC 05 2022

OWRD

DISTRICT INTERNAL
NOTICE #: T-2022-013

N 1/4 COR



	EXISTING WATER RIGHTS
	ON LANDS
	OFF LANDS

"OFF/ON"



APPLICATION FOR WATER RIGHTS TRANSFER

NAME: The Bautista Family Trust

TAXLOT #: 300

1.26 ACRES

14128

Date: 7/26/2022

DESCHUTES COUNTY
SEC.26 T17S R12E

SCALE - 1" = 400'



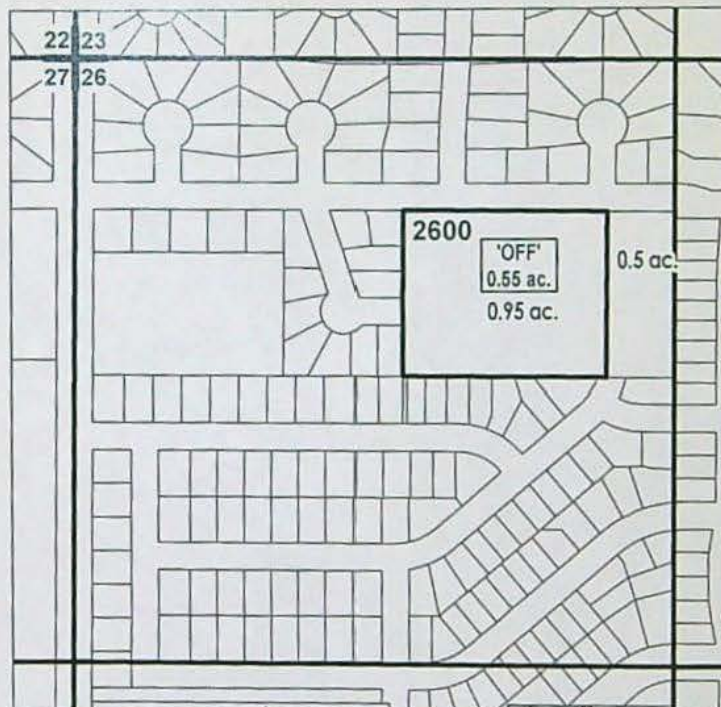
NW 1/4 OF THE NW 1/4

RECEIVED

DEC 05 2022

OWRD

DISTRICT INTERNAL
NOTICE #: T-2022-015



"OFF"

# ac.	PARCELS W/ WATER RIGHTS
# ac.	'OFF' LAND PARCELS



APPLICATION FOR WATER RIGHTS TRANSFER

NAME: Don Denning Homes, Inc

TAXLOT #: 2600

0.55 ACRES

Date: 8/1/2022

14128

CROOK COUNTY SEC.01 T15S R14E

SCALE - 1" = 400'



NW 1/4 OF THE NE 1/4

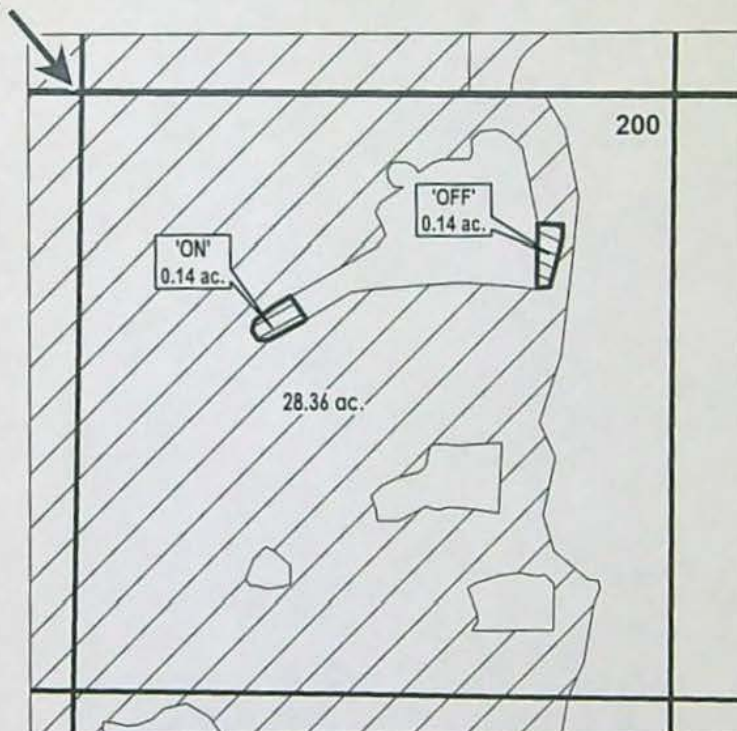
RECEIVED

DEC 05

OWRI

DISTRICT INTERNAL
NOTICE #: T-2022-020

N 1/4 COR



- EXISTING WATER RIGHTS
- ON LANDS
- OFF LANDS

"OFF/ON"



APPLICATION FOR WATER RIGHTS TRANSFER

NAME: Houston Lake Ranch, LLC

TAXLOT #: 200

0.14 ACRES
14128

Date: 9/2/2022

DESCHUTES COUNTY
SEC.31 T14S R13E

SCALE - 1" = 400'



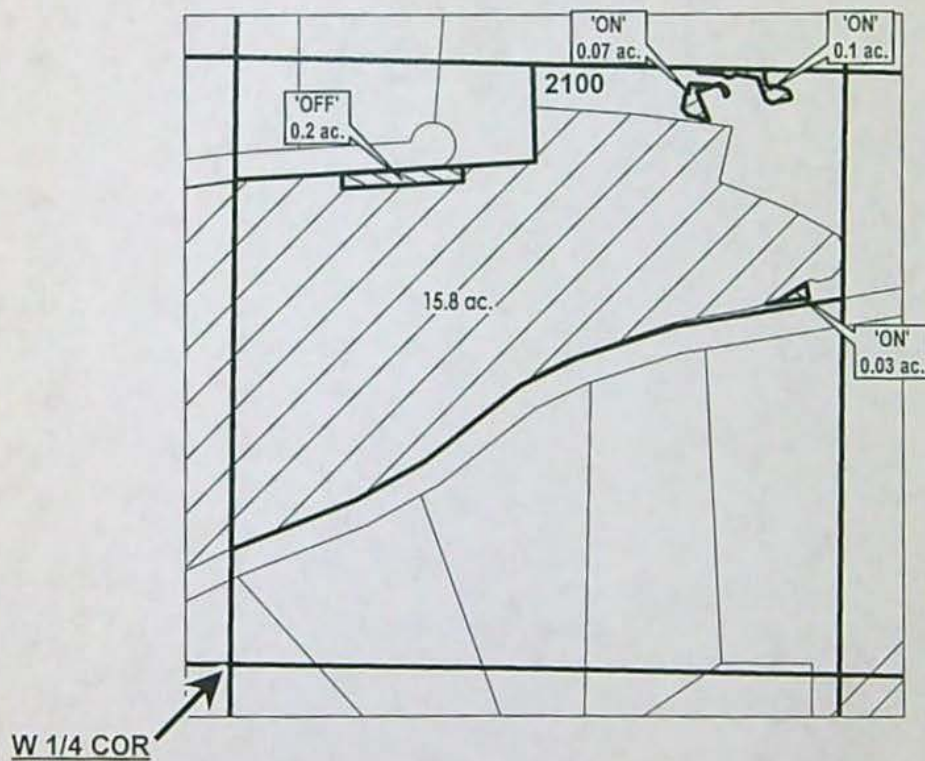
SW 1/4 OF THE NW 1/4

RECEIVED

DEC 05 2022

OWRD

DISTRICT INTERNAL
NOTICE #: T-2022-021



	EXISTING WATER RIGHTS
	ON LANDS
	OFF LANDS

"OFF/ON"



APPLICATION FOR WATER RIGHTS TRANSFER

NAME: Bettsworth, Jay/Lynda

TAXLOT #: 2100

0.2 ACRES

Date: 9/8/2022

14128