

Regular

RA

Name Diana AdamsAddress PO Box 675Halfway, OR 97834dadams762@yahoo.comChange in PODDate Filed 1-25-2023Initial notice date 2-7-2023

DPD issued date

PD issued date 9/16/2023PD notice date 9/12/2023Date of FO 10/31/2023 Vol 129 Page 269-72C-Date 10/1/2025COBU due date 10/1/2026

COBU Received date

Certificate issued

DESCRIPTION OF WATER RIGHT(S)

Name of Stream McMullen SloughTrib. of Pine CreekUse Irrigation, Livestock, Domestic County Baker

Quantity of water (CFS) No. of Acres

Name of ditch

App# Decree Per # Pine Creek Cert # 10423 PR Date 1874

App# Per # Cert # PR Date

App# Per # Cert # PR Date

App# Per # Cert # PR Date

App# Per # Cert # PR Date

FEES PAID

Date Amount Receipt #

1-25-2023 \$1,360.00 1399891-25-2023 \$125.00 1399872-13-2023 \$1,452.95 140106

FEES REFUNDED

Date Amount Receipt #

Assignments:

Irrigation District

Agent Paul Garvin - garvin.hydrogeo@gmail.com

CWRE

CC's list City of Halfway☐ - Oversized map - Location



Oregon

Tina Kotek, Governor

Water Resources Department

725 Summer St NE, Suite A

Salem, OR 97301

(503) 986-0900

www.oregon.gov/owrd

December 16, 2024

Diana Adams
PO Box 675
Halfway, OR 97834

RE: Transfer T-14160

Dear Transfer Holder,

On December 13, 2024, the Department received the Claim of Beneficial Use that you submitted for the above referenced file.

Enclosed, you will find as refund check in the amount of \$230.00. You are receiving this check because the right involved in the transfer has a priority date prior to July 9, 1987. Due to the priority date of the right, there was no fee required to submit the Claim.

If you have any additional questions, please feel free to contact me at 503-986-0801.

Sincerely,

Corie Lovrien
Customer Service Representative
Water Right Services Division

cc:

file T-14160

Paul Garvin, CWRE

Enclosures:

Check (1454)

Checklist for Claims of Beneficial Use Received at CSG Counter

Application #:	WRD Reviewer:Corie
Transfer #:T-14160	
Date Received:12/13/2024	
CWRE Name:Paul Garvin	
Priority Date (s):12/31/1874	

Fees Required:

- ☐ YES ☐ NO ☐ A fee of \$230 must accompany this form for permits with priority dates of July 9, 1987, or later.
- ☐ YES ☐ NO ☒ A fee of \$230 must accompany this form for any transfers including a water right with a priority date of July 9, 1987, or later.
- Example – A transfer involves 5 rights and one of the rights has a priority date of July 9, 1987, or later, the fee is required.
- Fill in

Map Review:

- ☒ Map on polyester film (OAR 690-014-0170(1) & 310-0050(1)(b))
- ☒ Application & permit #; or transfer # (OAR 690-014-0100(1))
- ☒ Disclaimer (OAR 690-014-0170(5))
- ☒ North arrow (OAR 690-310-0050(2)(c))
- ☒ CWRE stamp and signature (OAR 690-014 & 310-0050)
- ☒ Appropriate scale (1" = 1320', 1" = 400', or the original full-size scale of the county assessor map) (014 & 310)
- ☒ Township, range, section, and tax lot numbers (OAR 690-310-0050(4))

Report Review:

- ☒ On form provided by the Department (OAR 690-014-0100(1))
- ☒ Application & permit #; or transfer # (OAR 690-014)
- ☒ Ownership information (OAR 690-014)
- ☒ Date of survey (OAR 690-014)
- ☒ Person interviewed (OAR 690-014)
- ☒ County (OAR 690-014)
- ☒ CWRE stamp and signature (OAR 690-014-0100)
- ☒ Signature(s) of all permittee of transfer holder (OAR 690-014-0100)

MONEY SLIP			
DATE:		RECEIPT #:	
RECEIVED FROM:		APPLICATION NAME _____ ADDRESS _____	
CASH <input type="checkbox"/> CHECK # <input type="checkbox"/>	OTHER (IDENTIFY) <input type="checkbox"/>		TOTAL PAID \$ _____
0001 TRAILER	0200 HOME GARAGE		
0407 COPIES <input type="checkbox"/>	0500 OTHER (IDENTIFY) <input type="checkbox"/>		
0500 Other Item _____	0500 Other Item _____		
0001 TRAILER	0200 HOME GARAGE		
0407 COPIES & TIME FEES		0500 Other Item _____	
0408 RESEARCH FEES			
0409 WELL DRILLING FEES			
0510 DEPOSIT LBS. (IDENTIFY) _____			
0511 EXTENSION OF TIME _____			
0512 WATER RIGHTS			
0513 SURFACE WATER			
0514 GROUND WATER			
0515 TRANSFER			
0516 WELL CONSTRUCTION			
0517 WELL DRILL CONSTRUCTION			
0518 ENCLOSURE PLANS			
0519 OTHER (IDENTIFY) _____			
0001 TRAILER	0200 HOME GARAGE		
0520 POWER LICENSE FEE (Plumber)			
0521 HYDRO LICENSE FEE (Plumber)			
HYDRO APPLICATION			
SPECIAL INSTRUCTIONS:			

Groundwater File Review:

- ☐ Pump Test not required (Priority Date prior to December 20, 1988) *If no, include pump test flyer w/acknowledgment letter
☐ Pump Test required (Priority Date on or after December 20, 1988)
☐ Pump Test submitted
☐ Pump Test not submitted

**CLAIM OF
BENEFICIAL USE
for Transfer New or Additional
POD Only**



Oregon Water Resources Department
725 Summer Street NE, Suite A
Salem, Oregon 97301-1266
(503) 986-0900
www.oregon.gov/OWRD

A fee of \$230 must accompany this form for any Transfer final orders including a water right with a priority date of July 9, 1987, or later.

Example – A transfer involves 5 rights and one of the rights has a priority date of July 9, 1987, or later, the fee is required.

A separate form shall be completed for each transfer.

This form is subject to revision. **Begin each new claim** by checking for a new version of this form at:
<https://www.oregon.gov/OWRD/Forms/Pages/default.aspx>

The completion of this form is required by OAR 690-014-0100(1) and 690-014-0110(4).

Please type or print in dark ink. If this form is found to contain errors or omissions, it may be returned to you. **Every item must have a response.** If any requested information does not apply to the claim, insert "NA." **Do not delete or alter any section of this form unless directed by the form.** The Department may require the submittal of additional information from any water user or authorized agent.

"Section 8" of this form is intended to aid in the completion of this form and should not be submitted.

A claim of beneficial use includes both this report and a map. If the map is being mailed separately from this form, please include a note with this form indicating such.

If you have questions regarding the completion of this form, please call 503-979-9103.

The Department has a program that allows it to enter into a voluntary agreement with an applicant for expedited services. Under such an agreement, the applicant pays the cost to hire additional staff that would not otherwise be available. This program means a certificate may be issued in about a month. For more information on this program see:

<https://www.oregon.gov/OWRD/programs/WaterRights/RA/Pages/default.aspx>

SECTION 1

GENERAL INFORMATION

Type of Authorized Change

This Claim is being submitted for a transfer where the only authorized change was a change in either point(s) of diversion or additional point(s) of diversion, or a combination of both. YES NO
If additional changes were authorized, you will need to select a different form.

1. File Information

APPLICATION #

T-14160

Received

DEC 13 2024

OWRD

2. Property Owner (current owner information)

APPLICANT/BUSINESS NAME Diana Adams		PHONE NO. 907-304-1435	ADDITIONAL CONTACT NO.
ADDRESS PO Box 675			
CITY HALFWAY	STATE OR	ZIP 97834	E-MAIL DADAMS762@YAHOO.COM

If the current property owner is not the transfer holder of record, it is recommended that an assignment be filed with the Department. ***Each transfer holder of record must sign this form.***

3. Transfer holder of record (this may, or may not, be the current property owner)

TRANSFER HOLDER OF RECORD Diana Adams		
ADDRESS PO Box 675		
CITY HALFWAY	STATE OR	ZIP 97834

4. Date of Site Inspection:**5. Person(s) interviewed and description of their association with the project:**

NAME	DATE	ASSOCIATION WITH THE PROJECT
Diana Adams	11/21/2024	Property owner/ irrigator

6. County:

7. If any property described in the place of use of the transfer final order is excluded from this report, identify the owner of record for that property (ORS 537.230(5)):

OWNER OF RECORD		
ADDRESS		
CITY	STATE	ZIP

Add additional tables for owners of record as needed

Received

DEC 13 2024

OWRD

SECTION 2 SIGNATURES

CWRE Statement, Seal and Signature

The facts contained in this Claim of Beneficial Use are true and correct to the best of my knowledge.



CWRE NAME Paul Garvin		PHONE NO. 503-347-7188	ADDITIONAL CONTACT NO.
ADDRESS 1705 Main St. Ste. 101			
CITY Baker City	STATE OR	ZIP 97814	E-MAIL Garvin.hydrogeo@gmail.com

Transfer Holder of Record Signature or Acknowledgement

Each transfer holder of record must sign this form in the space provided below.

The facts contained in this Claim of Beneficial Use are true and correct to the best of my knowledge. I request that the Department issue a water right certificate.

SIGNATURE	PRINT OR TYPE NAME	TITLE	DATE
<i>Diana Adams</i>	Diana Adams	Owner	11/21/24

Received
DEC 13 2024
OWRD

SECTION 3
CLAIM DESCRIPTION

Note: The Claim only needs to describe the new or additional point(s) of diversion. This Claim does not need to provide information for the original point(s) of diversion unless the original point of diversion is either a new or additional point of diversion on another right involved in this transfer.

1. New or additional point of diversion name or number:

POINT OF DIVERSION (POD) NAME OR NUMBER (CORRESPOND TO MAP)	SOURCE
POD 1	Pine Creek

2. Variations:

Was the use developed differently from what was authorized by the transfer final order, YES **NO** or extension final? If yes, describe below.

(e.g. "The order allowed three new/additional points of diversion. The water user only developed one of the points.")

--

3. Claim Summary:

NEW OR ADDITIONAL POD NAME OR #	MAXIMUM RATE AUTHORIZED IN ORDER	MAXIMUM CALCULATED THEORETICAL RATE BASED ON SYSTEM	AMOUNT OF WATER MEASURED
POD 1	9.1 gpm	18 gpm	-

Received
DEC 13 2024
OWRD

SECTION 4

SYSTEM DESCRIPTION

Are there multiple new or additional Points of Diversion (POD)s?

YES

☒ NO

If "YES" you will need to copy and complete a separate Section 4 for each POD.

POD Name or Number this section describes (only needed if there is more than one):

A. POD System Information

Provide the following information concerning the point of diversion. Information provided must describe the equipment used to appropriate water from the point of diversion.

1. Pump Information

MANUFACTURER	MODEL	SERIAL NUMBER	TYPE (CENTRIFUGAL, TURBINE OR SUBMERSIBLE)	INTAKE SIZE	DISCHARGE SIZE
Munro	LP075B	319011	Centrifugal	2"	1.5"

2. Motor Information

MANUFACTURER	HORSEPOWER
Munro	0.75

3. Theoretical Pump Capacity

HORSEPOWER	OPERATING PSI	LIFT FROM SOURCE TO PUMP	LIFT FROM PUMP TO PLACE OF USE	TOTAL PUMP OUTPUT (IN CFS)
0.75	45	6	4	0.04

4. Provide pump calculations:

Q Pump cfs = (0.75)(6.61)/(10+114.3) = total maximum theoretical rate = 0.04 cfs = 18 gpm

5. Measured Pump Capacity (using meter if meter was present and system was operating)

INITIAL METER READING	ENDING METER READING	DURATION OF TIME OBSERVED	TOTAL PUMP OUTPUT (IN CFS)

Reminder: For pump calculations use the reference information at the end of this document.

B. Gravity Flow Pipe

(THE DEPARTMENT TYPICALLY USES THE HAZEN-WILLIAM'S FORMULA FOR A GRAVITY FLOW PIPE SYSTEM)

1. Does the diversion involve a gravity flow pipe?

YES

☒ NO

C. Gravity Flow Canal or Ditch

(THE DEPARTMENT TYPICALLY USES MANNING'S FORMULA FOR CANALS AND DITCHES)

1. Does the diversion involve a gravity flow ditch or canal?

YES

☒ NO

Received

DEC 13 2024

OWRD

D. Additional notes or comments related to the system:

Water user is able to use a valve to restrict flow from the pump to reach the desired rate of 9 gpm.

**SECTION 5
CONDITIONS**

All conditions contained in the transfer final order, or any extension final order shall be addressed. Reports that do not address all performance related conditions will be returned.

1. Time Limits:

Describe how the water user has complied with each of the development timelines established in the transfer final order and any extensions of time issued for the transfer:

	DATE FROM TRANSFER	DATE THE NEW AND/OR ADDITIONAL POD(S) WERE READY FOR USE *THIS DATE MUST FALL BETWEEN THE "ISSUANCE DATE" AND THE "COMPLETENESS DATE"
ISSUANCE DATE	10/31/2023	
COMPLETENESS DATE FROM ORDER (C)	10/1/2025	6/15/2024

* MUST BE WITHIN PERIOD BETWEEN TRANSFER FINAL ORDER, OR ANY EXTENSION FINAL ORDER ISSUANCE AND THE DATE TO COMPLETE THE CHANGE

2. Is there an extension final order(s)?
If "NO", you may delete the following table.

YES **NO**

3. Measurement Conditions:

a. Does the transfer final order, or any extension final order require the installation of a meter or other approved measuring device?

YES NO

If "NO", items b through f relating to this section may be deleted.

Reminder: If a meter or approved measuring device was required, the COBU map must indicate the location of the device in relation to the point of diversion.

b. Has a meter been installed?

YES NO

c. Meter Information

POD NAME OR #	MANUFACTURER	SERIAL #	CONDITION (WORKING OR NOT)	CURRENT METER READING	DATE INSTALLED
POD 1	ARAD	22-50007444	Working	0.8 AF	6/15/2024

4. Recording and reporting conditions

a. Is the water user required to report the water use to the Department?

YES **NO**

If the reports have not been submitted, attach a copy of the reports if available

5. Fish Screening

a. Are any points of diversion required to be screened to prevent fish from entering the point of diversion? ☒ YES ☐ NO

If "NO", items b through e relating to this section may be deleted.

Reminder: If fish screening devices were required, the COBU map must indicate their location in relation to the point of diversion.

b. Has the fish screening been installed? ☒ YES ☐ NO

c. When was the fish screening installed?

DATE	BY WHOM
6/20/2024	Property owner

Reminder: If the permit or transfer final order was issued on or after February 1, 2011, the fish screen is required to be approved by the Oregon Department of Fish and Wildlife regardless of the rate of diversion.

d. If the diversion **involves a pump** and the **total** diversion rate of all rights at the point of diversion is less than 225 gpm (0.5 cfs) and the permit was issued prior to February 1, 2011:

- Has the self-certification form previously been submitted to the Department? ☒ NA ☐ YES ☐ NO

If not, go to <https://www.oregon.gov/OWRD/Forms/Pages/default.aspx>, complete and attach a copy of the 'ODFW Small Pump Screen Self Certification' form to this claim, and send a copy of it to the Oregon Department of Fish and Wildlife (ODFW).

Reminder: Failure to submit evidence of a timely installed fish screen may result in an unfavorable determination. The ODFW self certification form needs to have been previously submitted or be attached to this form.

e. If the diversion does **not involve a pump** or the **total** diversion rate of all rights at the point of diversion is 225 gpm (0.5 cfs) or greater:

- Has the ODFW approval been previously submitted? ☒ NA ☐ YES ☐ NO

If not, contact and work with ODFW to ensure compliance. To demonstrate compliance, provide signed documentation from ODFW. A form is available at:

<https://www.oregon.gov/OWRD/Forms/Pages/default.aspx>

Reminder: Failure to submit evidence of a timely installed fish screen may result in an unfavorable determination. In order to receive a favorable approval, the ODFW/WRD "Fish Screen Inspection" form needs to have been previously submitted or be attached to this form.

Note: Fish screening approval letter from ODFW dated November 6, 2024 is attached.

6. By-pass Devices

a. Are any points of diversion required to have a by-pass device to prevent fish from entering the point of diversion? YES ☒ NO

7. Other conditions required by the transfer final order or extension final order:

a. Was the water user required to restore the riparian area if it was disturbed? YES ☒ NO

b. Was a fishway required? YES ☒ NO

Received

c. Other conditions?

YES

NO

If "YES" to any of the above, identify the condition and describe the water user's actions to comply with the condition(s):

SECTION 6

ATTACHMENTS

Provide a list of any additional documents you are attaching to this report:

ATTACHMENT NAME	DESCRIPTION
Fish Screen Approval letter	Letter from ODFW indicating approval for the fish screen

SECTION 7

CLAIM OF BENEFICIAL USE MAP

The Claim of Beneficial Use Map must be submitted with this claim. Claims submitted without the Claim of Beneficial Use map will be returned. The map shall be submitted on polyester film at a scale of 1" = 1320 feet, 1" = 400 feet, or the original full-size scale of the county assessor map for the location.

For the purpose of this Claim, the map identifying the location of the place of use does not require a new survey. The location of the place of use identified on the Claim map should be based on the original right of record at the time the transfer final order was issued. In transfers approved for additional points of diversion, the original points must be identified the map based on the original right of record at the time the transfer final order was issued.

Provide a general description of the survey method used to prepare the map. Examples of possible methods include, but are not limited to, a traverse survey, GPS, or the use of aerial photos. If the basis of the survey is an aerial photo, provide the source, date, series and the aerial photo identification number.

Map was created using publicly available GIS data, GIS software handheld GPS, aerial imagery dated 10/28/2024, and ground truthing.

Received

DEC 13 2024

OWRD

Map Checklist




Please be sure that the map you submit includes ALL the items listed below.

(Reminder: Incomplete maps and/or claims may be returned.)

- ☒ Map on polyester film
- ☒ Appropriate scale (1" = 400 feet, 1" = 1320 feet, or the original full-size scale of the county assessor map)
- ☒ Township, Range, Section, Donation Land Claims, and Government Lots
- ☒ If irrigation, number of acres irrigated within each projected Donation Land Claims, Government Lots, Quarter-Quarters
- ☒ Locations of fish screens and/or fish by-pass devices in relationship to point of diversion
- ☒ Locations of meters and/or measuring devices in relationship to point of diversion or appropriation
- ☐ Conveyance structures illustrated (pumps, reservoirs, pipelines, ditches, etc.) ***Not required for this type of Claim of Beneficial Use**
- ☒ Point(s) of diversion or appropriation (illustrated and coordinates)
- ☒ Tax lot boundaries and numbers
- ☒ Source illustrated if surface water
- ☒ Disclaimer ("This map is not intended to provide legal dimensions or locations of property ownership lines")
- ☒ Application and permit number or transfer number
- ☒ North arrow
- ☒ Legend
- ☒ CWRE stamp and signature

Received
DEC 13 2024
OWRD

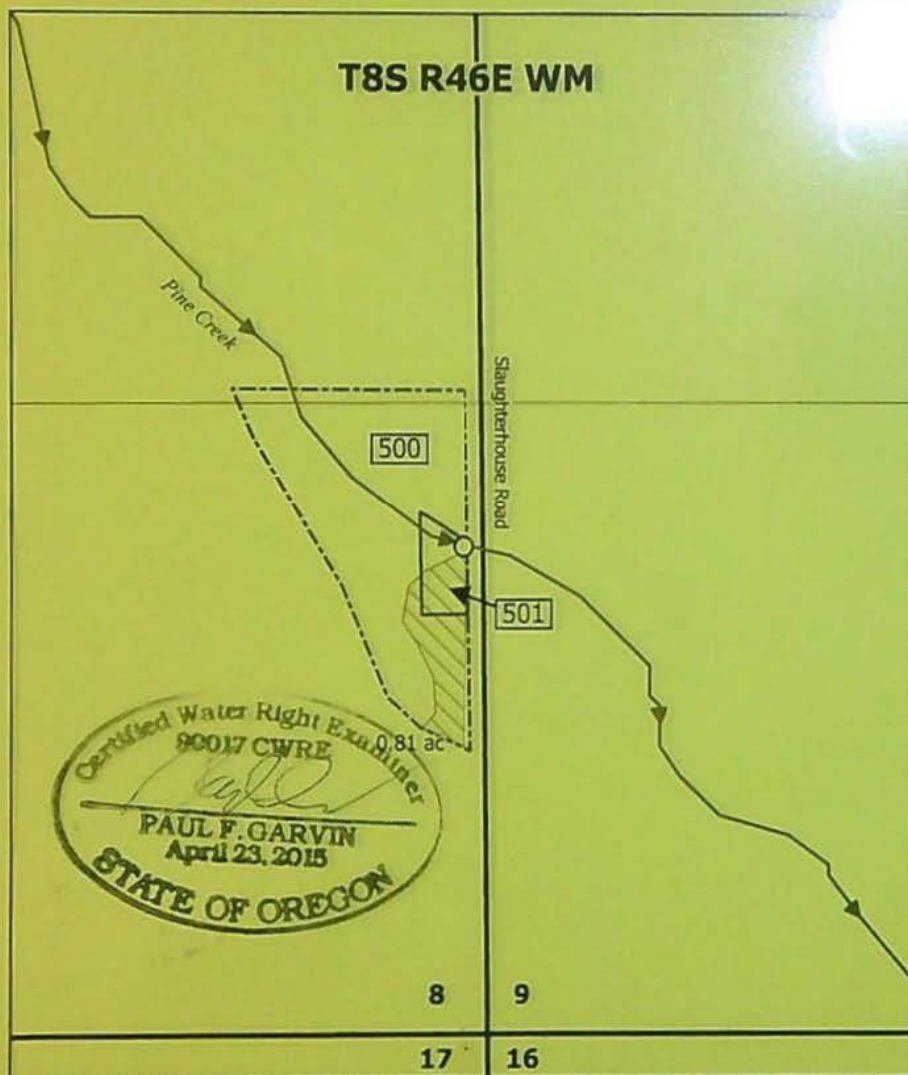
LEGEND

-  Certificated Place of Use
-  Point of Diversion
-  Baker County Taxlot Boundary 501

Received by OWRD

DEC 13 2024

Salem, OR



Date: 11/26/2024
Drawn by: Paul F. Garvin

Transfer T-14160 Claim of Beneficial Use Map Halfway, OR

Prepared on behalf of Diana Adams

1 inch = 400 feet



Notes:

POD 1: 1,018' N and 41' W from the SE Corner of Section 8

Fish Screen located at the Point of Diversion

Flow measurement device located approximately 12 feet South of the Point of Diversion

This map is not intended to provide legal dimensions or locations of property ownership lines.



Oregon

Tina Kotek, Governor

Department of Fish and Wildlife

Fish Division

4034 Fairview Industrial Drive SE

Salem, OR 97302

(503) 947-6201

FAX (503) 947-6202

www.dfw.state.or.us/

November 6, 2024

Diana Adams
PO Box 675
Halfway, OR 97814



Dear Ms. Adams,

Your fish screen was inspected on 11/6/2024. In reference to water right transfer file number T-14160 this letter confirms that a National Marine Fisheries Service criteria fish screen as approved by ODFW is located on the property near GPS coordinates: 44.879861, -117.104180.

In regard to the inspection of the fish screen located on Pine Creek the following has been determined:

1. The screen located at coordinates 44.879861, -117.104180 is 7"x10" homemade screen using 3/32nd inch perforated plate.
2. This screen setup is approved for water use up to 184 gpm or .41 cfs.
3. All screen and pump configurations meet ODFW criteria at the time of inspection, any changes or modifications to the configurations will not be covered by this certification letter.
4. This screen is an end of pipe screen; therefore, no by-pass is required.
5. Approval is contingent on the applicant performing adequate maintenance as necessary to keep the screens in working order, including periodic inspections and repairs to maintain proper function.

Please contact me if you have any questions regarding this letter at 541-575-0561.

Sincerely,

Nathaniel Ashley
Fish Screening and Passage Coordinator

CC: Oregon Water Resources Department

Received

Dec 13 2024

OWRD



Oregon

Tina Kotek, Governor

Water Resources Department

North Mall Office Building
725 Summer St NE, Suite A
Salem, OR 97301
Phone 503 986-0900
Fax 503 986-0904

October 31, 2023

DIANA ADAMS
PO BOX 675
HALFWAY, OR 97834

REFERENCE: Transfer Application T-14160

Enclosed is a copy of the final order approving your water right transfer application.

The time allowed to complete the transfer is specified in the final order. YOU SHOULD GIVE PARTICULAR ATTENTION TO THE TIME LIMIT. The water right for any portion of the authorized change in character of use or change in place of use NOT carried out within the time allowed will be lost.

An extension of the time limit can be allowed only upon a showing that diligent effort has been made to complete the actual change(s) within the time allowed.

You are required to hire a Certified Water Rights Examiner (CWRE) to complete a Claim of Beneficial Use report and map which must be submitted to this Department within one year of the date you complete the change(s) or within one year of the completion date authorized in the transfer final order, whichever occurs first.

If you have any questions related to the approval of this transfer, you may contact your caseworker, Scott Grew, by telephone at (503) 986-0890 or by e-mail at Scott.A.Grew@oregon.gov.

Sincerely, -

Julie C. Baustian
Water Rights Services Support
Transfers and Conservation Section

cc: Marcy J. Osborn, Watermaster Dist. # 8 (via email)
City of Halfway
Paul Garvin, Agent

Enclosure

BEFORE THE WATER RESOURCES DEPARTMENT
OF THE
STATE OF OREGON

In the Matter of Transfer Application
T-14160, Baker County

) FINAL ORDER APPROVING A CHANGE IN
) POINT OF DIVERSION

Authority

Oregon Revised Statutes (ORS) 540.505 to 540.580 establish the process in which a water right holder may submit a request to transfer the point of diversion, place of use, or character of use authorized under an existing water right. Oregon Administrative Rules (OAR) Chapter 690, Division 380 implement the statutes and provides the Department's procedures and criteria for evaluating transfer applications.

Applicant

DIANA ADAMS
PO BOX 675
HALFWAY, OR 97834

Findings of Fact

1. On January 25, 2023, DIANA ADAMS filed an application to change the point of diversion under Certificate 10423. The Department assigned the application number T-14160.
2. Notice of the application for transfer was published on February 7, 2023, pursuant to OAR 690-380-4000. No comments were filed in response to the notice.
3. On April 26, 2023, the Department sent a copy of the draft Preliminary Determination proposing to approve Transfer Application T-14160 to the applicant. The draft Preliminary Determination cover letter set forth a deadline of May 26, 2023, for the applicant to respond. The applicant requested that the Department proceed with issuance of a Preliminary Determination and provided the necessary information to demonstrate that the applicant is authorized to pursue the transfer.

This final order is subject to judicial review by the Court of Appeals under ORS 183.482. Any petition for judicial review must be filed within the 60-day time period specified by ORS 183.482(1). Pursuant to ORS 536.075 and OAR 137-003-0675, you may petition for judicial review or petition the Director for reconsideration of this order. A petition for reconsideration may be granted or denied by the Director, and if no action is taken within 60 days following the date the petition was filed, the petition shall be deemed denied.

4. On September 6, 2023, the Department issued a Preliminary Determination proposing to approve Transfer Application T-14160 and sent a copy to the applicant. Additionally, notice of the Preliminary Determination for the transfer application was published in the Department's weekly notice on September 12, 2023, and in the Baker City Herald newspaper on September 12 and 19, 2023, pursuant to ORS 540.520 and OAR 690-380-4020. No protests were filed in response to the notice.

5. The portion of the right to be transferred is as follows:

Certificate: 10423 in the name of CLAUDE OFFICER (confirmed by Pine Creek Decree)
Use: IRRIGATION OF 0.81 ACRE AND DOMESTIC AND STOCK USE
Priority Date: 1874
Limit/Duty: The amount of water to which such a right is entitled, for the purposes aforesaid, is limited to an amount actually beneficially used for said purposes, and shall not exceed one-fortieth of a cubic foot per second per acre, measured at the point of diversion, and a total limitation of one acre-foot per acre during July, one acre-foot per acre in August, and one-half acre-foot per acre during September, of each year.

Source: PINE CREEK

Authorized Place of Use:

IRRIGATION AND DOMESTIC AND STOCK USE					
Twp	Rng	Mer	Sec	Q-Q	Acres
8 S	46 E	WM	8	SE SE	0.81

6. The Department received information from the applicant that describes the location of the authorized point of diversion for Certificate 10423 as follows:

Twp	Rng	Mer	Sec	Q-Q	Measured Distances
7 S	46 E	WM	31	NW SW	McMULLEN SLOUGH – 2262 FEET NORTH AND 480 FEET EAST FROM THE SW CORNER OF SECTION 31

7. Transfer Application T-14160 proposes to move the authorized point of diversion approximately 3.0 miles downstream to:

Twp	Rng	Mer	Sec	Q-Q	Measured Distances
8 S	46 E	WM	8	SE SE	POD 1 – 1018 FEET NORTH AND 41 FEET WEST FROM THE SE CORNER OF SECTION 8

8. The Oregon Department of Fish and Wildlife (ODFW) has determined that a fish screening and/or by-pass device is necessary at the new point of diversion to prevent fish from entering the diversion and/or safely transport fish back to the body of water from which the fish were diverted and that the diversion is not currently equipped with an appropriate fish screening and/or by-pass device. This diversion may be eligible for screening cost share funds.

Transfer Review Criteria [OAR 690-380-0100(14), 690-380-4010(2) and 690-380-2110(2)]

9. Water has been used within the last five years according to the terms and conditions of the right. There is no information in the record that would demonstrate that the right is subject to forfeiture under ORS 540.610.
10. A water delivery system sufficient to use the full amount of water allowed under the existing right was present within the five-year period prior to submittal of Transfer Application T-14160.
11. The water right is subject to transfer as defined in ORS 540.505(4) and OAR 690-380-0100(14).
12. The proposed point of diversion diverts water from the same source of surface water as the authorized point of diversion, as required by OAR 690-380-2110(2).
13. The proposed change would not result in enlargement of the right.
14. The proposed change would not result in injury to other existing water rights.
15. All other application requirements are met.

Conclusions of Law

The change in point of diversion proposed in Transfer Application T-14160 is consistent with the requirements of ORS 540.505 to 540.580 and OAR 690-380-5000.


Now, therefore, it is ORDERED:

1. The change in point of diversion proposed in Transfer Application T-14160 is approved.
2. The right to the use of the water is restricted to beneficial use at the place of use described, and is subject to all other conditions and limitations contained in Certificate 10423 and any related decree.
3. Water right Certificate 10423 is cancelled. A new certificate will be issued describing that portion of the right not affected by this transfer.
4. The quantity of water diverted at the new point of diversion (POD 1), shall not exceed the quantity of water lawfully available at the original point of diversion (McMullen Slough).
5. Water shall be acquired from the same source of surface water as the original point of diversion.

6. Water use measurement conditions:

- a. Before water use may begin under this order, the water user shall install a totalizing flow meter, or, with prior approval of the Director, another suitable measuring device, at each point of diversion.
 - b. The water user shall maintain the meters or measuring devices in good working order.
 - c. The water user shall allow the Watermaster access to the meters or measuring devices; provided however, where the meters or measuring devices are located within a private structure, the Watermaster shall request access upon reasonable notice.
7. Prior to diverting water, the water user shall install a fish screening and/or by-pass device, as appropriate, at the new point of diversion consistent with the Oregon Department of Fish and Wildlife's (ODFW) design and construction standards. Prior to installation, the water user shall obtain written approval from ODFW that the required screen and/or by-pass device meets ODFW's criteria. Prior to submitting a Claim of Beneficial Use, the water user must obtain written approval from ODFW that the required screening and/or by-pass device was installed to the state's criteria. The water user shall maintain and operate the fish screen and/or by-pass device, as appropriate, at the point of diversion consistent with ODFW's operational and maintenance standards.
8. Full beneficial use of the water shall be made, consistent with the terms of this order, on or before **October 1, 2025**. A Claim of Beneficial Use prepared by a Certified Water Right Examiner shall be submitted by the applicant to the Department within one year after the deadline for completion of the change and full beneficial use of the water.
9. After satisfactory proof of beneficial use is received, a new certificate confirming the right transferred will be issued.

Dated in Salem, Oregon on **OCT 31 2023**



Lisa J. Jaramillo, Transfer and Conservation Section Manager, for
DOUGLAS E. WOODCOCK, ACTING DIRECTOR
Oregon Water Resources Department

Mailing date: **OCT 31 2023**

WATER RIGHT TRANSFER COVER SHEET

Transfer: T- 14160

Transfer Specialist: *Scott*

Transfer Type: Regular Transfer

Applicant: DIANA ADAMS PO BOX 675 HALFWAY, OR 97834 Email: _____ Phone: _____		Agent: <input type="checkbox"/> N/A PAUL GARVIN 1705 MAIN ST SUITE 101 BAKER CITY, OR 97814 Email: _____ Phone: _____	
Irrigation District: <input type="checkbox"/> N/A Email: _____		CWRE: <input type="checkbox"/> N/A Email: _____	
Affected Local Gov'ts: <input type="checkbox"/> N/A City Of Halfway Email: _____		Affected Tribal Gov't: <input type="checkbox"/> N/A UNAVAILABLE Email: _____	

Water Rights Affected

File Marked	App. File # or Decree Name	Permit	Certificate	RR/CR Needed	RR/CR Nos.
<input type="checkbox"/>	Pine Creek Decree		10423	<input checked="" type="checkbox"/> Yes <input type="checkbox"/> No	
<input type="checkbox"/>				<input type="checkbox"/> Yes <input type="checkbox"/> No	
<input type="checkbox"/>				<input type="checkbox"/> Yes <input type="checkbox"/> No	

Key Dates & Initial Actions:

Rec'd: January 25, 2023	Proposed Action(s): POINT OF DIVERSION	
Fees Pd: 1360.00	WM District: 8	ODFW District:
Initial Public Notice: February 7, 2023	WM Review sent:	ODFW Review sent:
Acknowledgement Letter Sent <input type="checkbox"/>		GW Review sent: <input type="checkbox"/> N/A
County sent cc: of Ack Letter <input type="checkbox"/>	BOR notified (date): <input type="checkbox"/> N/A	
Newspaper quote requested: <i>5/17/23</i>	Request for news \$ sent: <i>5/17/23</i>	News \$ received:
Request to publish sent: <i>9/19/23</i>	Affidavit of publication received: <i>10/12/23</i>	Last day of publication: <i>9/19/23</i>

Baker City Herald

Document	Drafted	Peer Review	Changes Made	Coordinator	Changes Made	Signature Bin	Signature Date
DPD	Date: <i>3/21/23</i> Initials: <i>Scott</i>	Date: <i>3/29/23</i> Initials: <i>Ad</i>	Date: _____ Initials: _____	Date: <i>4/25/23</i> Initials: <i>PKS</i>	Date: <i>4/26/23</i> Initials: <i>Scott</i>	CW/Sent: <i>4/26/23</i>	N/A
PD	Date: <i>5/17/23</i> Initials: <i>Scott</i>	Date: <i>5/18/23</i> Initials: <i>Ad</i>	Date: _____ Initials: _____	Date: <i>6/12/23</i> Initials: <i>PKS</i>	Date: <i>6/20/23</i> Initials: <i>Scott</i>	Date: <i>6/24/23</i>	Date: <i>9/6/23</i>
FO	Date: <i>9/15/23</i> Initials: <i>Scott</i>	Date: <i>9/19/23</i> Initials: <i>John</i>	Date: _____ Initials: _____	Date: <i>10/18/23</i> Initials: <i>PKS</i>	Date: <i>10/20/23</i> Initials: <i>Scott</i>	Date: <i>10/20/23</i>	Date: <i>10/31/2023</i>

Special Issues: *SENT TO DATA 6/26/23*

Special Order Volume: Vol. _____ Pages _____

SENT TO DATA 6/26/23
6/27/23 from Data
FO. AFTER 10/19/23
Affidavit Rec'd 10/12/23

**STATE OF OREGON
WATER RESOURCES DEPARTMENT**

725 Summer St. N.E. Ste. A
SALEM, OR 97301-4172

(503) 986-0900 / (503) 986-0904 (fax)

RECEIPT # **141404**

INVOICE # _____

RECEIVED FROM: Paul & Garvin
BY: Laurel Stratton

APPLICATION _____
PERMIT _____
TRANSFER T-14160

CASH: ☐ CHECK: # 1150 OTHER: (IDENTIFY) ☐

TOTAL REC'D \$ 146.40

1083 TREASURY 4170 WRD MISC CASH ACCT

0407 COPIES 46118 \$ _____
0207 OTHER: (IDENTIFY) Newspaper Notice \$ 146.40

0243 I/S Lease _____ 0244 Muni Water Mgmt. Plan _____ 0245 Cons. Water _____

4270 WRD OPERATING ACCT

MISCELLANEOUS

0407 COPY & TAPE FEES \$ _____
0410 RESEARCH FEES \$ _____
0408 MISC REVENUE: (IDENTIFY) _____ \$ _____
TC162 DEPOSIT LIAB. (IDENTIFY) _____ \$ _____
0240 EXTENSION OF TIME \$ _____

WATER RIGHTS:

0201 SURFACE WATER EXAM FEE \$ _____ 0202 RECORD FEE \$ _____
0203 GROUND WATER \$ _____ 0204 \$ _____

0205 TRANSFER \$ _____

WELL CONSTRUCTION

0218 WELL DRILL CONSTRUCTOR EXAM FEE \$ _____ 0219 LICENSE FEE \$ _____
LANDOWNER'S PERMIT 0220 \$ _____

OTHER (IDENTIFY) _____

0536 TREASURY 0437 WELL CONST. START FEE

0211 WELL CONST START FEE \$ _____ CARD# _____
0210 MONITORING WELLS \$ _____ CARD# _____

OTHER (IDENTIFY) _____

0607 TREASURY 0467 HYDRO ACTIVITY LIC NUMBER

0233 POWER LICENSE FEE (FW/WRD) \$ _____
0231 HYDRO LICENSE FEE (FW/WRD) \$ _____
HYDRO APPLICATION \$ _____

TREASURY OTHER / RDX

FUND _____ TITLE _____
OBJ. CODE _____ VENDOR # _____
DESCRIPTION _____ \$ _____

RECEIPT: **141404**

DATED: 8-14-23 BY: mcalix

Distribution - White Copy - Customer, Yellow Copy - Fiscal, Blue Copy - File, Buff Copy - Fiscal

Mail to: Oregon Water Resources Department

725 Summer St. NE, Suite A

Salem, OR 97301-1266

Caseworker: Scott Grew

OWRD

AUG 14 2023

RECEIVED

• "for T-14161 NOTICE" written on front of check

Attached is a check for \$146.40 (PCA #46118) for Newspaper Notice for Transfer T-14161 made out to Oregon Water Resources Department (or WRD)

T-14160

IN THE CIRCUIT COURT OF
THE STATE OF OREGON
FOR UNION/BAKER COUNTY

RECEIVED

OCT 12 2023

OWRD
SALEM, OREGON

}AFFIDAVIT OF PUBLICATION
STATE OF OREGON
County of Union/Baker} ss

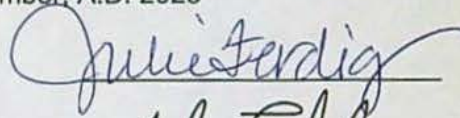

I, Julie Ferdig being duly sworn, depose and say that I am the principal clerk of the publisher of the La Grande Observer, Baker City Herald, lagrandeobserver.com; bakercityherald.com, a newspaper of general circulation, as defined by ORS 193.010 and 193.020; that the

NOTICE OF PRELIMINARY DETERMINATION FOR WATER RIGHT TRANSFER T-14160 T-14160 FILED BY DIANA ADAMS PO BOX 675 HALFWAY OR 97834 PROPOSES A CHANGE OF POINT OF DIVERSION UNDER CERTIFICATE 10423 THE RIGHT

a printed copy of which is hereto annexed; was published in the entire issue of said newspaper for 2 successive and consecutive issues in the following issues:

9/12/23, 9/19/23

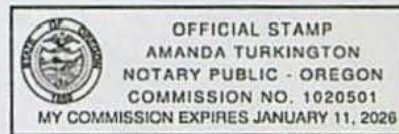
Subscribed and sworn to before me on this 19th day of September, A.D. 2023



Notary Public of Oregon

Add: 388372

PO:

Tagline: T-14160 - Notice of Preliminary Dete



**Notice of
Preliminary Determination
for Water Right Transfer
T-14160**

T-14160 filed by Diana Adams, PO Box 675 Halfway, OR 97834, proposes a change of point of diversion under Certificate 10423. The right allows the use of one-fortieth of a cubic foot per second per acre from Pine Creek in Sec. 31, T7S, R46E, WM for irrigation, domestic and stock use in Sec. 8, T8S, R46E, WM. The applicant proposes to move the point of diversion to Sec. 8, T8S, R46E, WM. The Water Resources Department proposes to approve the transfer, based on the requirements of ORS Chapter 540 and OAR 690-380-5000.

Any person may file, jointly or severally, a protest or standing statement within 30 days after the last date of newspaper publication of this notice, September 19, 2023. Call (503) 979-9931 to obtain additional information. If no protests are filed, the Department will issue a final order consistent with the preliminary determination.

Legal No. 388372
Published: September 12, 19,
2023

RECEIVED

OCT 12 2023

OWRD
SALEM, OREGON

BEFORE THE WATER RESOURCES DEPARTMENT
OF THE
STATE OF OREGON

In the Matter of Transfer Application)	PRELIMINARY DETERMINATION
T-14160, Baker County)	PROPOSING APPROVAL OF A CHANGE IN
)	POINT OF DIVERSION

Authority

Oregon Revised Statutes (ORS) 540.505 to 540.580 establish the process in which a water right holder may submit a request to transfer the point of diversion, place of use, or character of use authorized under an existing water right. Oregon Administrative Rules (OAR) Chapter 690, Division 380 implement the statutes and provides the Department's procedures and criteria for evaluating transfer applications.

Applicant

DIANA ADAMS
PO BOX 675
HALFWAY, OR 97834

Findings of Fact

1. On January 25, 2023, DIANA ADAMS filed an application to change the point of diversion under Certificate 10423. The Department assigned the application number T-14160.
2. Notice of the application for transfer was published on February 7, 2023, pursuant to OAR 690-380-4000. No comments were filed in response to the notice.
3. On April 26, 2023, the Department sent a copy of the draft Preliminary Determination proposing to approve Transfer Application T-14160 to the applicant. The draft Preliminary Determination cover letter set forth a deadline of May 26, 2023, for the applicant to respond. The applicant requested that the Department proceed with issuance of a Preliminary Determination and provided the necessary information to demonstrate that the applicant is authorized to pursue the transfer.
4. The portion of the right to be transferred is as follows:

Certificate:	10423 in the name of CLAUDE OFFICER (confirmed by Pine Creek Decree)
Use:	IRRIGATION OF 0.81 ACRE AND DOMESTIC AND STOCK USE
Priority Date:	1874
Limit/Duty:	The amount of water to which such a right is entitled, for the purposes aforesaid, is limited to an amount actually beneficially used for said

Pursuant to OAR 690-380-4030, any person may file a protest or standing statement within 30 days after the last date of publication of the newspaper notice or the Department's weekly notice as prescribed by OAR 690-380-4020, whichever is later, of this preliminary determination.

purposes, and shall not exceed one-fortieth of a cubic foot per second per acre, measured at the point of diversion, and a total limitation of one acre-foot per acre during July, One acre-foot per acre in August, and one-half acre-foot per acre during September, of each year.

Source: PINE CREEK

Authorized Place of Use:

IRRIGATION AND DOMESTIC AND STOCK USE					
Twp	Rng	Mer	Sec	Q-Q	Acres
8 S	46 E	WM	8	SE SE	0.81

5. The Department received information from the applicant that describes the location of the authorized point of diversion for Certificate 10423 as follows:

Twp	Rng	Mer	Sec	Q-Q	Measured Distances
7 S	46 E	WM	31	NW SW	McMULLEN SLOUGH – 2262 FEET NORTH AND 480 FEET EAST FROM THE SW CORNER OF SECTION 31

6. Transfer Application T-14160 proposes to move the authorized point of diversion approximately 3.0 miles downstream to:

Twp	Rng	Mer	Sec	Q-Q	Measured Distances
8 S	46 E	WM	8	SE SE	POD 1 – 1018 FEET NORTH AND 41 FEET WEST FROM THE SE CORNER OF SECTION 8

7. The Oregon Department of Fish and Wildlife (ODFW) has determined that a fish screening and/or by-pass device is necessary at the new point of diversion to prevent fish from entering the diversion and/or safely transport fish back to the body of water from which the fish were diverted and that the diversion is not currently equipped with an appropriate fish screening and/or by-pass device. This diversion may be eligible for screening cost share funds.

Transfer Review Criteria [OAR 690-380-0100(14), 690-380-4010(2) and 690-380-2110(2)]

8. Water has been used within the last five years according to the terms and conditions of the right. There is no information in the record that would demonstrate that the right is subject to forfeiture under ORS 540.610.
9. A water delivery system sufficient to use the full amount of water allowed under the existing right was present within the five-year period prior to submittal of Transfer Application T-14160.
10. The water right is subject to transfer as defined in ORS 540.505(4) and OAR 690-380-0100(14).
11. The proposed point of diversion diverts water from the same source of surface water as the authorized point of diversion, as required by OAR 690-380-2110(2).

12. The proposed change would not result in enlargement of the right.
13. The proposed change would not result in injury to other existing water rights.
14. All other application requirements are met.

Determination and Proposed Action

The change in point of diversion proposed in Transfer Application T-14160 appears to be consistent with the requirements of ORS 540.505 to 540.580 and OAR 690-380-5000. If protests are not filed pursuant to OAR 690-380-4030, the transfer application will be approved.

If Transfer Application T-14160 is approved the final order will include the following:

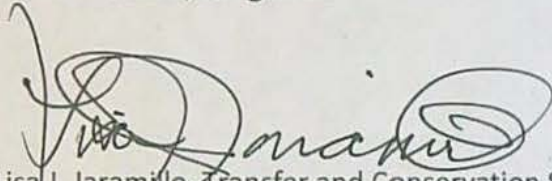
1. *The change in point of diversion proposed in Transfer Application T-14160 is approved.*
2. *The right to the use of the water is restricted to beneficial use at the place of use described, and is subject to all other conditions and limitations contained in Certificate 10423 and any related decree.*
3. *Water right Certificate 10423 is cancelled. A new certificate will be issued describing that portion of the right not affected by this transfer.*
4. *The quantity of water diverted at the new point of diversion (POD 1), shall not exceed the quantity of water lawfully available at the original point of diversion (McMullen Slough).*
5. *Water shall be acquired from the same source of surface water as the original point of diversion.*
6. *Water use measurement conditions:*
 - a. *Before water use may begin under this order, the water user shall install a totalizing flow meter, or, with prior approval of the Director, another suitable measuring device, at each point of diversion.*
 - b. *The water user shall maintain the meters or measuring devices in good working order.*
 - c. *The water user shall allow the Watermaster access to the meters or measuring devices; provided however, where the meters or measuring devices are located within a private structure, the Watermaster shall request access upon reasonable notice.*
7. *Prior to diverting water, the water user shall install a fish screening and/or by-pass device, as appropriate, at the new point of diversion consistent with the Oregon Department of Fish and Wildlife's (ODFW) design and construction standards. Prior to installation, the water user shall obtain written approval from ODFW that the required screen and/or by-pass device meets ODFW's criteria. Prior to submitting a Claim of Beneficial Use, the water user must obtain written approval from ODFW that the required screening and/or by-pass*

device was installed to the state's criteria. The water user shall maintain and operate the fish screen and/or by-pass device, as appropriate, at the point of diversion consistent with ODFW's operational and maintenance standards.

8. *Full beneficial use of the water shall be made, consistent with the terms of this order, on or before **October 1, 2024**. A Claim of Beneficial Use prepared by a Certified Water Right Examiner shall be submitted by the applicant to the Department within one year after the deadline for completion of the change and full beneficial use of the water.*
9. *After satisfactory proof of beneficial use is received, a new certificate confirming the right transferred will be issued.*

Dated in Salem, Oregon on

SEP 06 2023



Lisa J. Jaramillo, Transfer and Conservation Section Manager, for
DOUGLAS E. WOODCOCK, ACTING DIRECTOR
Oregon Water Resources Department

This Preliminary Determination was prepared by Scott Grew. If you have questions about the information in this document, you may reach him at scott.a.grew@water.oregon.gov or 503-986-0890.

Protests

Under the provisions of ORS 540.520(6) & (7) and OAR 690-380-4030, within 30 days after the last date of publication of the newspaper notice or the Department's weekly notice as prescribed by OAR 690-380-4020, whichever is later, any person may file, jointly or severally, a protest expressing opposition of approval of the transfer application and disagreement with this Preliminary Determination or a standing statement in support of this Preliminary Determination. If this Preliminary Determination determines that a change in point of diversion or appropriation would result in injury, the applicant may file a notification of intent to pursue approval of the transfer under OAR 690-380-5030 to 690-380-5050. Protests and standing statements must be received by the Water Resources Department within 30 days after the last date of publication of the newspaper notice or the Department's weekly notice as prescribed by OAR 690-380-4020, whichever is later.

Protests must be in writing and received in hard copy form with the appropriate statutory protest filing fee; protests cannot be filed by electronic mail. [OAR 690-002-0025(3) and 690-380-0100(9)]. The protest must include the following:

- The person's name, address, and telephone number;
- All reasonably ascertainable issues and all reasonably available arguments supporting the person's position by the close of the protest period. Failure to raise a reasonably ascertainable issue in a protest or failure to provide sufficient specificity to afford the Department an opportunity to respond to the issue may preclude consideration of the issue during the hearing;
- If you are the applicant, a protest fee of \$480 required by ORS 536.050; and
- If you are not the applicant, a protest fee of \$950 required by ORS 536.050 and proof of service of the protest upon the applicant.

Requests for Standing

Under the provisions of OAR 690-380-4030(5), the Department shall provide to persons who have filed standing statements as defined under OAR 690-380-0100(11) notice of any differences between the Department's Preliminary Determination and the Final Order, notice of a hearing on the application under OAR 137-003-0535, and an opportunity to request limited party status or party status in the hearing.

Requests for standing must be received in the Water Resources Department no later than 30 days after the last date of publication of the newspaper notice or the Department's weekly notice as prescribed by OAR 690-380-4020, whichever is later. Requests for standing must be in writing, and must include the following:

- The requester's name, mailing address and telephone number;
- If the requester is representing a group, association or other organization, the name, address and telephone number of the represented group;
- A statement that the requester supports the preliminary determination as issued.

After the protest period has ended, the Director will either issue a Final Order or schedule a contested case hearing. The contested case hearing will be scheduled only if a protest has been filed under OAR 690-380-4030. In accordance with OAR 690-380-4200, notice and conduct of the hearing shall:

- Be under the applicable provisions of ORS 183.310 to 183.550, pertaining to contested cases, and the hearing shall be held in the area where the rights are located unless all parties stipulate otherwise; and

- If a protest has asserted that a water right to be transferred has been forfeited through non-use, include the notice and procedures described in OAR 690-017-0500 to 690-017-0900.

If after hearing the Department issues a proposed Final Order finding that a change in point of diversion or appropriation will result in injury, the applicant may file a notification of intent to pursue approval of the transfer under OAR 690-380-5030 to 690-380-5050 within 15 days of receipt of the proposed order. Notwithstanding 690-002-0175, if the applicant files a notification of intent to pursue approval of the transfer under 690-380-5030 to 690-380-5050, the deadline for filing exceptions to the proposed order shall be 30 days after the Department provides notice to the parties that the transfer does not meet the requirements of 690-380-5030 to 690-380-5050.

If you do not request a hearing within 30 days after the close of the protest period, or if you withdraw a request for a hearing, notify the Department or the administrative law judge that you will not appear, or fail to appear at a scheduled hearing, the Director may issue a final order by default. If the Director issues a Final Order by default, the Department designates the relevant portions of its files on this matter, including all materials that you have submitted relating to this matter, as the record for purpose of proving a *prima facie* case upon default.

You may be represented by an attorney at the hearing. Legal aid organizations may be able to assist a party with limited financial resources. Generally, partnerships, corporations, associations, governmental subdivisions, or public or private organizations are represented by an attorney. However, consistent with OAR 690-002-0020 and OAR 690-137-0555, an agency representative may represent partnerships, corporations, associations, governmental subdivisions or public, or private organizations if the Department determines that appearance of a person by an authorized representative will not hinder the orderly and timely development of the record in this case.

Notice Regarding Servicemembers: Active duty servicemembers have a right to stay proceedings under the federal Servicemembers Civil Relief Act. For more information contact the Oregon State Bar at 1-800-452-8260, the Oregon Military Department at 971-355-4420, or the nearest United States Armed Forces Legal Assistance Office through <http://legalassistance.law.af.mil>. The Oregon Military Department does not have a toll free number.

If you have questions about how to file a protest or if you have previously filed a protest and you want to know the status, please contact Patricia McCarty at 503-979-9160.

If you have questions about the Department or any of its programs, please contact our Water Resources Customer Service Group at 503-986-0900.

Address any correspondence to: Oregon Water Resources Department, Transfer and Conservation Section, 725 Summer Street NE, Suite A, Salem OR 97301-1266.

GREW Scott A * WRD

From: BAUSTIAN Julie C * WRD
Sent: Wednesday, September 6, 2023 4:08 PM
To: GREW Scott A * WRD
Subject: T-14160

Good afternoon Scott,

The newspaper confirmed that the dates of publication are 9/12 & 9/19.

If you have any questions, please let me know.

Julie Baustian
Office Specialist 2
725 Summer Street NE Ste A
Salem, Oregon 97301
(503)979-9931



Oregon

Tina Kotek, Governor

Water Resources Department

North Mall Office Building

725 Summer St NE, Suite A

Salem, OR 97301

Phone 503 986-0900

Fax 503 986-0904

www.oregon.gov/owrd

September 6, 2023

VIA CERTIFIED MAIL AND E-MAIL

Applicant

DIANA ADAMS

PO BOX 675

HALFWAY, OR 97834

SUBJECT: Water Right Transfer Application T-14160

Please find enclosed the Preliminary Determination indicating that, based on the information available, the Department intends to approve application T-14160. This document is an intermediate step in the approval process; water may not be used legally as proposed in the transfer application until a Final Order has been issued by the Department. Please read this entire letter carefully to determine your responsibility for additional action.

A public notice is being published in the Department's weekly publication and in the Baker City Herald newspaper, simultaneously with issuance of the Preliminary Determination. The notice initiates a period in which any person may file either a protest opposing the decision proposed by the Department in the Preliminary Determination or a standing statement supporting the Department's decision. The protest period will end 30 days after the last date of newspaper publication.

If no protest is filed, the Department will issue a Final Order consistent with the Preliminary Determination. You should receive a copy of the Final Order about 30 days after the close of the protest period.

If a protest is filed, the application may be referred to a contested case proceeding. A contested case provides an opportunity for the proponents and opponents of the decision proposed in the Preliminary Determination to present information and arguments supporting their position in a quasi-judicial proceeding.

Please contact me at scott.a.grew@water.oregon.gov or 503-986-0890 if I may be of assistance.

Sincerely,

Scott Grew

Transfer Specialist
Transfer and Conservation Section

cc: Transfer Application file T-14160
Marcy J. Osborn, District 8 Watermaster (*via e-mail*)
Paul Garvin, Agent for the applicant (*via e-mail*)

encs



Oregon

Tina Kotek, Governor

Water Resources Department

North Mall Office Building

725 Summer St NE, Suite A

Salem, OR 97301

Phone 503-986-0900

Fax 503 986-0904

www.oregon.gov/owrd

July 12, 2023

Applicant

DIANA ADAMS

PO BOX 675

HALFWAY, OR 97834

SUBJECT: Water Right Transfer Application T-14160

Your water right transfer is ready for issuance of the Preliminary Determination, once the Department receives payment for publication of the newspaper notice.

Items needed before the next phase of processing...

At this time you need to:

1. submit a check for \$146.40 (to cover cost of publication of the notice), made out to the Oregon Water Resources Department.
2. write "for T-14161 NOTICE" on the front of your check, and
3. submit it with the tracking stub at the bottom of this letter.

Mail the check to 725 Summer St. NE, Suite A, Salem, OR 97301-1266, **no later than August 11, 2023.**

What happens next...

Shortly after receiving payment, the Department will issue the Preliminary Determination, initiate publication in the Baker City Herald newspaper, and also publish the notice on the Department's weekly notice. Publication of the notice will initiate a protest period during which any person may file either a protest opposing the decision proposed by the Department in the Preliminary Determination or a standing statement supporting the Department's decision.

If we do not receive payment for newspaper notice by **August 11, 2023**, a Preliminary Determination may be issued denying the application as incomplete.

✂-----
Attached is a check for \$146.40 (PCA #46118) for Newspaper Notice for Transfer T-14161 made out to Oregon Water Resources Department (or WRD)

- "for T- 14161 NOTICE" written on front of check

Mail to: Oregon Water Resources Department
725 Summer St. NE, Suite A
Salem, OR 97301-1266

Caseworker: Scott Grew

Please contact me at scott.a.grew@water.oregon.gov or 503-986-0890 if I may be of assistance.

Sincerely,

Scott Grew

Transfer Specialist
Transfer and Conservation Section

cc: Transfer Application file T-14160
Marcy J. Osborn, District 8 Watermaster *(via e-mail)*
Paul Garvin, Agent for the applicant *(via e-mail)*

GREW Scott A * WRD

From: PHILLIPS Stacy H * WRD
Sent: Tuesday, July 11, 2023 9:19 AM
To: STARNES Patrick K * WRD
Cc: GREW Scott A * WRD
Subject: RE: Newspaper Estimate for Transfer Application T-14160

Hey Scott,

The quote came in for this notice. Total cost is \$146.40.

Thanks,

Stacy H. Phillips

Natural Resource Specialist 2, Permit Amendment Caseworker
725 Summer Street NE, Suite A, Salem, OR 97301
Office: 503-986-0898 | Work Cell: 503-979-9948



Integrity | Service | Technical Excellence | Teamwork | Forward-Looking

From: STARNES Patrick K * WRD <Patrick.K.STARNES@water.oregon.gov>
Sent: Wednesday, July 05, 2023 4:17 PM
To: PHILLIPS Stacy H * WRD <Stacy.H.PHILLIPS@water.oregon.gov>
Cc: GREW Scott A * WRD <Scott.A.GREW@water.oregon.gov>
Subject: Newspaper Estimate for Transfer Application T-14160

Hi Stacy –

Scott will need a quote for the attached **TRANSFER** Application notice to run in the Baker City Herald. Run time is two weeks.

Thanks!

Kelly

Kelly Starnes, Transfer Program Analyst
Oregon Water Resources Department
725 Summer St NE Suite A
Salem OR 97301-1271

Cell phone: 503-979-3511 Fax: 503-986-0903
E-mail: patrick.k.starnes@water.oregon.gov

Please Note: Under Oregon Law, messages to and from this e-mail address may be available to the public.

GREW Scott A * WRD

From: TOMLINSON Colten K * WRD
Sent: Tuesday, June 27, 2023 2:44 PM
To: GREW Scott A * WRD
Cc: MARTIN Duff A * WRD
Subject: RA PD T-14160

Hello Scott,

Data has completed T-14160 in 2 hours 15 minutes with no issues. Thanks!

Colten K. Tomlinson

GREW Scott A * WRD

From: Diana Adams <dadams762@yahoo.com>
Sent: Wednesday, May 17, 2023 8:21 AM
To: GREW Scott A * WRD; Diana Adams; Paul Garvin
Subject: Water Rights Transfer T-14160 / Acknowledgement of Agreement
Attachments: Ownership Report 23-23935 (1).pdf

Diana Adams
POBox 675
Halfway OR 97834
(907) 304 -1435

Acknowledgement of Agreement

Mr Grew,

I have reviewed the Draft Preliminary Determination in T-14160 and found it accurately reflects the changes I intend to make in the transfer of the point of diversion.

Enclosed is the Report of Ownership done by Elkhorn Title Company in Baker City, Oregon.

I also agree to install a water measuring device at the new point, along with a fish screen and will obtain approval by ODFW of that device.

Attached is the Ownership report.

I do have a question about the Consent by Deeded Landowner, it was unclear to my WR Examiner, Paul Garvin and me as to whether that needed to be notarized and submitted if I am the only listed owner.

Also, what is the mailing address for the hardcopies of these documents?

Thank you,

Diana Adams



Your only locally owned Title and Escrow Company in Baker County

2055 1st Street, PO Box 410, Baker City, OR 97814 | www.elkhorntitle.com | Tel: (541) 523-6477

Diana Adams
P.O. Box 675
Halfway, OR 97834

PLANT SERVICE
Order No. 23-23935

May 10, 2023
Re: **Adams**

Pursuant to your request, we have searched the records of Baker County as to land in the name of Diana L. Adams, and as of May 10, 2023, at 8:00 A.M., we find the following:

1. Map, Tax Lot, & Account Number: 08S4608D-500; Ref. No. 13475
Assessed Owner: Diana L. Adams
Legal Description: See Parcel I of EXHIBIT "A" attached.
Last Deed of Record: The last recorded deed conveying the herein described property to Diana L. Adams, the vested owner herein, was recorded December 24, 2015, in Book 15 51 0148, Records of Baker County, Oregon.
2. Map, Tax Lot, & Account Number: 08S4608D-501; Ref. No. 16865
Assessed Owner: Diana L. Adams
Legal Description: See Parcel II of EXHIBIT "A" attached.
Last Deed of Record: The last recorded deed conveying the herein described property to Diana L. Adams, the vested owner herein, was recorded December 24, 2015, in Book 15 51 0148, Records of Baker County, Oregon.

THIS IS NOT A TITLE REPORT, since no examination has been made of the title to the above described land. The liability in connection with this service is expressly limited to the sum paid therefor, and the issuing company will not otherwise be responsible for the errors and omissions therein.

Elkhorn Title Company

Karin Sturm
Title Officer

EXHIBIT "A"

PARCEL I

A tract of land in the South half of the Southeast quarter of Section 8, Township 8 South, Range 46 East of the Willamette Meridian, in the City of Halfway, County of Baker and State of Oregon, more particularly described as follows:

BEGINNING at a point on the Westerly right of way line of Baker County Slaughterhouse Road, North $3^{\circ}33'$ West 555.02 feet from the corner common to Section 8, 9, 16 and 17, said township and range;
thence North $65^{\circ}30'$ West 120 feet;
thence North $47^{\circ}21'$ West 95.2 feet;
thence North $22^{\circ}46'$ West 254.8 feet,
thence North $31^{\circ}11'$ West 360.2 feet;
thence North $23^{\circ}53'$ West 118.68 feet (formerly described as 120.3 feet) to the North
line of the Southeast quarter of the Southeast quarter of said Section 8;
thence North $89^{\circ}50'43''$ East along said North line to the West line of said county
road;
thence South along said West line to the Point of Beginning.

EXCEPTING THEREFROM the following described tract of land:

A tract of land in the South half of the Southeast quarter of Section 8, Township 8 South, Range 46 East of the Willamette Meridian, in the City of Halfway, County of Baker and State of Oregon, more particularly described as follows:

Beginning at a point in the Southeast quarter of said Section 8 at the intersection of the centerline of Pine Creek and the West line of Slaughterhouse Road;
thence South, along the West line of Slaughterhouse Road, 150 feet;
thence Westerly, perpendicular to Slaughterhouse Road, 100 feet;
thence Northerly, parallel to Slaughterhouse Road, 220 feet, more or less, to the
centerline of Pine Creek;
thence Southeasterly, along the centerline of Pine Creek, 125 feet more or less, to
the West line of Slaughterhouse Road being the Point of Beginning.

(08S4608D-500; Ref. No. 13475)

This legal description was created prior to January 1, 2008.

PARCEL II

A tract of land in the South half of the Southeast quarter of Section 8, Township 8 South, Range 46 East of the Willamette Meridian, in the City of Halfway, County of Baker and State of Oregon, more particularly described as follows:

Beginning at a point in the Southeast quarter of said Section 8 at the intersection of the centerline of Pine Creek and the West line of Slaughterhouse Road;
thence South, along the West line of Slaughterhouse Road, 150 feet;
thence Westerly, perpendicular to Slaughterhouse Road, 100 feet;
thence Northerly, parallel to Slaughterhouse Road, 220 feet, more or less, to the centerline of Pine Creek;
thence Southeasterly, along the centerline of Pine Creek, 125 feet more or less, to the West line of Slaughterhouse Road being the Point of Beginning.

(08S4608D-501; Ref. No. 16865)

This legal description was created prior to January 1, 2008.

Elkhorn Title Company Privacy Notice

WHAT DOES ELKHORN TITLE COMPANY DO WITH YOUR PERSONAL INFORMATION?

Federal and applicable state law and regulations give consumers the right to limit some but not all sharing. Federal and applicable state law regulations also require us to tell you how we collect, share, and protect your personal information. Please read this notice carefully to understand how we use your personal information. This privacy notice is distributed on behalf of Elkhorn Title Company, pursuant to Title V of the Gramm-Leach-Bliley Act (GLBA).

The types of personal information we collect and share depend on the product or service that you have sought through us. This information can include social security numbers and driver's license number.

All financial companies, such as the Elkhorn Title Company, need to share customers' personal information to run their everyday business—to process transactions and maintain customer accounts. In the section below, we list the reasons that we can share customers' personal information; the reasons that we choose to share; and whether you can limit this sharing.

Reasons we can share your personal information.	Do we share	Can you limit this sharing?
For our everyday business purposes— to process your transactions and maintain your account. This may include running the business and managing customer accounts, such as processing transactions, mailing, and auditing services, and responding to court orders and legal investigations.	Yes	No
For our marketing purposes — to offer our products and services to you.	Yes	No
For joint marketing with other financial companies	No	We don't share
For our affiliates' everyday business purposes— information about your transactions and experiences. Affiliates are companies related by common ownership or control. They can be financial and non-financial companies. <i>Our affiliates may include Eastern Oregon Title, Inc., Columbia Title and Pioneer Title of Walla Walla Washington.</i>	Yes	No
For our affiliates' everyday business purposes— information about your creditworthiness.	No	We don't share
For non-affiliates to market to you. Non-affiliates are companies not related by common ownership or control. They can be financial and non-financial companies.	No	We don't share

We may disclose your personal information to our affiliates or to non-affiliates as permitted by law. If you request a transaction with a non-affiliate, such as a third party insurance company, we will disclose your personal information to that non-affiliate. [We do not control their subsequent use of information, and suggest you refer to their privacy notices.]

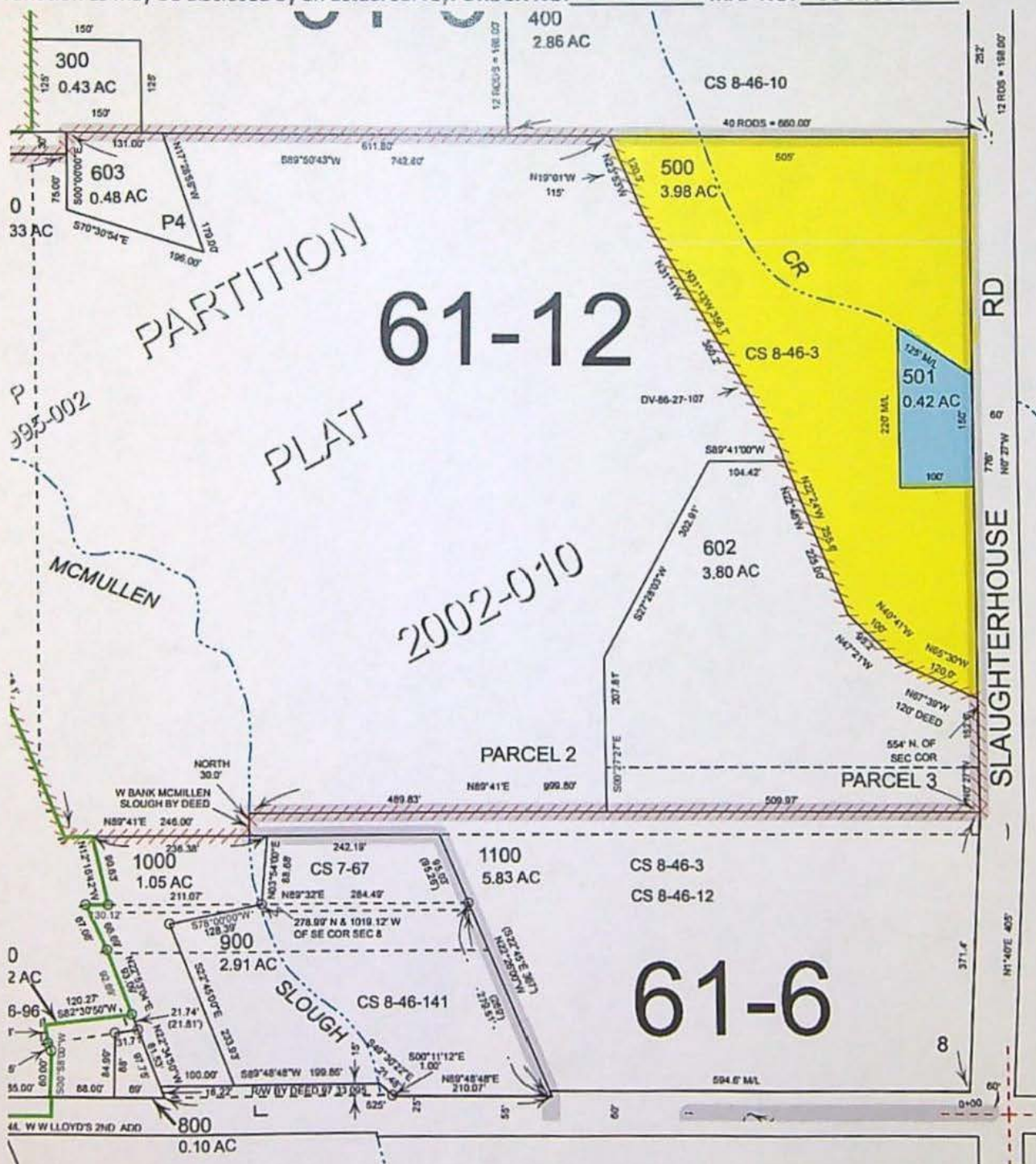
SHARING PRACTICES

How often does Elkhorn Title Company notify me about their practices?	We must notify you about our sharing practices when you request a transaction.
How does Elkhorn Title Company protect my personal information?	To protect your personal information from unauthorized access and use, we use security measures that comply with federal law. These measures include computer, file, and building safeguards.
How does Elkhorn Title Company collect my personal information?	We collect your personal information, for example, when you <ul style="list-style-type: none">■ request insurance-related services■ provide such information to us We also collect your personal information from others, such as the real estate agent or lender involved in your transaction, credit reporting agencies, affiliates or other companies.
What sharing can I limit?	Although federal and state law give you the right to limit sharing (e.g., opt out) in certain instances, we do not share your personal information in those instances.

Contact us: If you have any questions about this privacy notice, please contact us at: **Elkhorn Title Company, 1725 Main Street, Baker City, OR 97814**



This map is furnished as a convenience in locating the Land; the Company assumes no liability for any variation as may be disclosed by an actual survey. ORDER NO. 23-23935 MAP NO. 08S4608D





Oregon

Tina Kotek, Governor

Water Resources Department

North Mall Office Building

725 Summer St NE, Suite A

Salem, OR 97301

Phone 503 986-0900

Fax 503 986-0904

www.oregon.gov/owrd

April 26, 2023

VIA E-MAIL

Applicant

DIANA ADAMS

PO BOX 675

HALFWAY, OR 97834

Reference: Water Right Transfer Application T-14160

Your water right transfer is in the first of three phases of processing. Enclosed is a draft of the Department's Preliminary Determination regarding Transfer Application T-14160. The document reflects the Department's conclusion that, based on the information currently available, the transfer will be approved. Your response and submittal of the items outlined below are required by May 26, 2023.

Required items needing your immediate attention:

1. Please carefully review the Draft Preliminary Determination to verify that it accurately reflects the changes you intend to make and to become familiar with the proposed conditions.
2. **Respond in writing** by May 26, 2023, with acknowledgement that you agree to the proposed action and conditions.
3. If you find any errors, please let me know.
4. **REQUIRED:** You must submit a **Report of Ownership** for the lands where the water right(s) are currently located (i.e., the FROM lands). This report:
 - a) Must be prepared by a title company;
 - b) Shall include a "prepared by" statement and the date the title company prepared the report printed on the cover sheet;
 - i. Prepared within 3 months of the Draft Preliminary Determination showing current ownership; **OR**
 - ii. Prepared within 3 months of recording of a water right conveyance agreement; **OR**
 - iii. Have a prepared date showing ownership at the time a water right conveyance agreement was recorded.

If water right conveyance agreements are involved, it is helpful to provide copies of those agreements along with the Report of Ownership.

IMPORTANT: In order for the Department to clearly understand the date that the title company prepared the Report of Ownership, the title company must indicate/state the date that they prepared the report on the coversheet and/or first page of the report.

- d) Must include a list of owners at the time the report was generated; **AND**
 - e) Must include a legal description of the property where the water right to be transferred is currently located (i.e., the FROM lands).
5. You must provide a notarized statement of consent signed by any landowner listed in the Report of Ownership who is not already included in the transfer application. The Department's statement of consent form (**Consent By Deeded Landowner**) is available at: https://www.oregon.gov/OWRD/WRDFormsPDF/consent_to_transfer_form.pdf
6. Notice of this transfer will need to be published in a newspaper with general circulation in the area where the water rights are currently located. You will be responsible for the charges.

Conditions of your water right...

The Watermaster has required a water measurement device(s) at the new diversion point(s) prior to diversion of water. Enclosed is a contact information sheet to assist you in pursuing additional information or approval of the required (or alternate) device(s).

This transfer will require installation of a fish screen at the new diversion point **prior to diversion of water. You may not divert water prior to installation and approval of the fish screen by the Oregon Department of Fish and Wildlife (ODFW).** You may wish to contact the ODFW staff person listed on the enclosed contact sheet for more information about the screen and to determine a reasonable timeline.

Please note the proposed date by which all conditions must be met: October 1, 2024. If the required completion date is insufficient to comply with any of the conditions, you may request more time, at no cost to you, during this stage of processing. **Please let me know by the comment deadline if you will need more time and explain the reasons why.**

What happens next...

Once the Preliminary Determination is issued a publication period is required. Because there is more than ¼ mile between the new and the authorized points of diversion, the Department will publish notice of the transfer in a local newspaper having a general circulation in the area of the water right at least once per week for two consecutive weeks. You are responsible for sending a check to cover the cost of publication prior to the issuance of the Preliminary Determination and publication of notice. As outlined in OAR 690-380-4020(3), publication costs include both the direct cost of the notice and indirect processing costs (not to exceed 20% of the direct costs) for processing.

Issuance of the Preliminary Determination will occur shortly after we receive:

1. Your written response to the conditions and proposed action in the Draft Preliminary Determination (e-mail is acceptable); and
2. The Report of Ownership, including affidavits of consent from any landowners shown in the ownership report who have not signed the transfer application. The title company must indicate/state the date that they prepared the ownership report on the coversheet and/or first page of the report.

If we do not receive the items listed above by May 26, 2023, a Preliminary Determination may be issued denying the application as incomplete.

Please contact me at scott.a.grew@water.oregon.gov or 503-986-0890 if I may be of assistance.

Sincerely,

Scott Grew

Transfer Specialist

Transfer and Conservation Section

cc: Transfer Application file T-14160
Marcy J. Osborn, District 8 Watermaster *(via e-mail)*
Paul Garvin, Agent for the applicant *(via e-mail)*

encs

**Notice of Preliminary Determination for
Water Right Transfer T-14160**

T-14160 filed by Diana Adams, PO Box 675 Halfway, OR 97834, proposes a change of point of diversion under Certificate 10423. The right allows the use of irrigation of 0.81 acres and domestic and stock use from Pine Creek in Sec. 31, T7S, R46E, WM for irrigation of 0.81 acres and domestic and stock use in Sec. 8, T8S, R46E, WM. The applicant proposes to move the point of diversion to Sec. 8, T8S, R46E, WM. The Water Resources Department proposes to approve the transfer, based on the requirements of ORS Chapter 540 and OAR 690-380-5000.

Any person may file, jointly or severally, a protest or standing statement within 30 days after the last date of newspaper publication of this notice, MM/DD/YEAR. Call (503) 979-9931 to obtain additional information. If no protests are filed, the Department will issue a final order consistent with the preliminary determination.

STATE OF OREGON

COUNTY OF BAKER

CERTIFICATE OF WATER RIGHT

THIS CERTIFICATE ISSUED TO

CLAUDE OFFICER HALFWAY, OR

confirms the right to use the waters of PINE CREEK for IRRIGATION OF 29.19 ACRES, AND DOMESTIC AND STOCK USE

This right was confirmed by decree of the Circuit Court of the State of Oregon for Baker County. The decree is of record at Salem, in the Order Record of the Water Resources Director in Volume 11, at Page 235. The date of priority is 1874.

The amount of water to which such a right is entitled, for the purposes aforesaid, is limited to an amount actually beneficially used for said purposes, and shall not exceed one-fortieth of a cubic foot per second per acre, measured at the point of diversion, and a total limitation of one acre-foot per acre during July, One acre-foot per acre in August, and one-half acre-foot per acre during September, of each year.

A description of the place of use to which this right is appurtenant is as follows:

IRRIGATION AND DOMESTIC AND STOCK USE					
Twp	Rng	Mer	Sec	Q-Q	Acres
8 S	46 E	WM	8	SE SE	29.19

This certificate describes that portion of water right Certificate 10423, State Record of Water Right Certificates, NOT modified by the provisions of an order of the Water Resources Director entered _____, approving Transfer Application T-14160.

The issuance of this superseding certificate does not confirm the status of the water right in regard to the provisions of ORS 540.610 pertaining to forfeiture or abandonment.

The right to the use of the water for the above purpose is restricted to beneficial use on the lands or place of use described and is subject to all other conditions and limitations contained in said decree.

WITNESS the signature of the Water Resources Director, affixed _____.

Lisa J. Jaramillo, Transfer and Conservation Section Manager, for
DOUGLAS E. WOODCOCK, ACTING DIRECTOR
Oregon Water Resources Department

Watermaster Review Form: Water Right Transfer



Oregon Water Resources Department
725 Summer St NE, Suite A
Salem, Oregon 97301-1266
(503) 986-0900
www.oregon.gov/OWRD

Transfer Application: T-14160

Review Due Date: 03/06/2023

Applicant Name: Diana Adams

Proposed Changes: ☐ POU ☒ POD ☐ POA ☐ USE ☐ OTHER

Reviewer(s): Marcy Osborn

Date of Review: 03/14/2023

1. Do you have evidence that the right has not been used in the last 5 years and that the presumption of forfeiture would not likely be rebuttable? ☐ Yes ☒ No If "Yes", attach evidence (e.g. dated aerial photo showing pavement or building on the land for >5 yrs.)
2. Is there a history of regulation on the source that serves this (or these) right(s) that has involved the transferred right(s) and downstream water rights? ☐ Yes ☒ No Generally characterize the frequency of any regulation or explain why regulation has not occurred:
Pine Creek is regulated every year beginning in May or June through the end of the season, September 30th.
3. Have headgate notices been issued for the source that serves the transferred right(s)?
☐ Yes ☒ No ☐ Records not available.
4. In your estimation, after the proposed change, would distribution of water for the right(s) result in regulation of other water rights that would not have occurred if use under the original right(s) was/were maximized? ☐ Yes ☒ No If "Yes", explain:
5. In your estimation, if the proposed change is approved, are there upstream water rights that would be affected? ☐ Yes ☒ No If "Yes", describe how the rights would be affected and list the rights most affected:

6. Check here ☐ if it appears that downstream water rights benefit from return flows resulting from the current use of the transferred right(s)? If you check the box, generally characterize the locations where the return flows likely occur and list the water rights that benefit most:

☒ N/A

7. For POD changes and instream transfers, check here if there are channel losses between the old and new PODs or within the proposed instream reach? If you check the box, describe and, if possible, estimate the losses:

☒ N/A

8. For instream transfers that propose protection of a reach beyond the mouth of the source stream:

☒ N/A Would the quantity be measureable into the receiving stream consistent with OAR 690-077-0015(8)? ☐ Yes ☐ No

9. For POU changes: ☒ N/A Is it likely the original place of use would continue to receive water from the same source? ☐ Yes ☐ No If "Yes", explain:

10. For POU or USE changes: ☒ N/A In your best judgment, would use of the existing right at "full face value," result in the diversion of more water than can be used beneficially and without waste?

☐ Yes ☐ No If "Yes", explain:

11. For POU changes that involve micro-irrigation: ☒ N/A

- a. Has the applicant made changes (absent a transfer) to convert to micro-irrigation within the current place of use boundary of the water right proposed for transfer, and previously demonstrated to the Department through monitoring and site inspections by the Watermaster that the proposed transfer will not result in injury or enlargement?

☐ Yes ☐ No If "Yes", explain:

- b. Has a temporary transfer of this nature been previously filed and approved on the same lands (or portions thereof) as those lands involved in this transfer?

☐ Yes ☐ No If "Yes", answer the following:

- i. Were there any problems with more acres being irrigated (or wetted) than were authorized under the temporary transfer? ☐ Yes ☐ No If "Yes", explain:

- ii. Did the designated areas that were to remain dry (or not wetted) under the temporary transfer actually remain dry? ☐ Yes ☐ No If "No", explain:

- iii. Did the applicant comply with and meet all of the conditions of the temporary transfer? ☐ Yes ☐ No If "No", explain:

- iv. Do you have any other observations regarding the temporary transfer?

☐ Yes ☐ No If "Yes", describe:

- v. Did the applicant demonstrate to the Department through monitoring and site inspections by the Watermaster that neither injury nor enlargement occurred as a result of the temporary transfer? ☐ Yes ☐ No If "No", explain:

- c. To the best of your knowledge, if this transfer is approved, does it appear that:

- i. "Injury" will occur to other water rights that share the same source?

☐ Yes ☒ No If "Yes", explain:

- ii. "Enlargement" of the water right being transferred will occur?

☐ Yes ☒ No If "Yes", explain:

12. Are there other issues not identified through the above questions that should be considered in determining whether the change "can be effected without injury to other rights"?

☐ Yes ☒ No If "Yes", explain:

13. What alternatives may be available for addressing any issues identified above:

14. Do conditions need to be included in the transfer order to avoid enlargement of the right or injury to other rights? ☐ No ☒ Yes, as checked and provided below:

☐ For POU changes that involve micro-irrigation, provide the monitoring and reporting conditions necessary to prevent injury/enlargement:

☐ A Headgate should be required prior to diverting water.

☒ Measurement Devices for POD or POA: (if this condition is selected, also fill in the top sections of Page 4)

*a. Before water use may begin under this order, the water user shall install a **totalizing flow meter***, or, with prior approval of the Director, another suitable measuring device, ☐ at each point of diversion/appropriation (new and existing) OR at each new point of diversion/appropriation ☒ with the exception that water rights issued to the Bureau of Reclamation or an irrigation district (or similar entity) are not subject to this condition.*

b. The water user shall maintain the meters or measuring devices in good working order.

c. The water user shall allow the Watermaster access to the meters or measuring devices; provided however, where the meters or measuring devices are located within a private structure, the Watermaster shall request access upon reasonable notice.

☐ Reservoir water use measurement: (if this condition is selected, also fill in the top sections of Page 4)

*a. Before water use may begin under this order, the water user shall install **staff gages***, or, with prior approval of the Director, other suitable measuring devices, that measure the entire range and stage between empty and full in each reservoir. Staff gages shall be United States Geological Survey style.*

b. Before water use may begin under this order, if the reservoir is located in channel, weirs or other suitable measuring devices must be installed upstream and downstream of the reservoir, and, an adjustable outlet valve must be installed. The water user shall maintain such devices in good working order. A written waiver may be obtained, if in the judgment of the Director, the installation of weirs or other suitable measuring devices, or the adjustable outlet valve, will provide no public benefit.

* The following alternative device(s) should be substituted for the bold, underlined device in the above selected condition:

☐ Weir
☐ Parshall Flume
☐ Other: _____

☐ Submerged Orifice
☐ Flow Restrictor

Oregon Water Resources Department

Measurement Condition Information for the Applicant

(To be sent with the Draft Preliminary Determination or Final Order)

Transfer #: T- 14160



In order to avoid enlargement of the right or injury to other rights, a flowmeter will be required to be installed prior to diversion of water, as a condition of this transfer:



at each point of diversion/appropriation (new and existing) OR



at each new point of diversion/appropriation.

For additional information, or to obtain approval of a different type of measurement device, the applicant should contact the area Watermaster:

Watermaster name: Marcy Osborn

District: 8

Address: 39155 Pocahontas Rd.

City/State/Zip: Baker City, OR 97814

Phone: 541-519-6395

Email: marcy.j.osborn@water.oregon.gov

Note: If a device other than the one specified in the Preliminary Determination or Final Order is approved by the Watermaster, fill out and mail the form below to the Salem office.

Approval of an Alternate Measurement Device

T-

(to be filled out after consultation with the applicant, or after a site visit)

On behalf of the Director, I authorize use of the following suitable alternate measurement device:

Watermaster signature

District

Date

If this form is used for approval of an alternative measurement device, it must be mailed to:

Oregon Water Resources Department
725 Summer Street NE, Suite A
Salem, OR 97301-1266

Oregon Department of Fish and Wildlife
Water Right and Diversion Transfer Comment Form
(ODFW provides to WRD so that WRD can make findings according to statutory requirements.)

Reference Transfer #: T-14160, Diana Adams

Date of review: 3/10/2023

A. Please check box if you believe there is a potential for injury to an instream water right.

☐ The Oregon Department of Fish and Wildlife (ODFW) believes this proposed transfer may injure an instream water right(s) on _____ [stream], tributary to _____, because _____.
(Please attach any available supporting information.)

Note: This will prompt WRD to make a determination whether the transfer will injure an instream water right. (OWRD makes the determination of injury to a water right, while ODFW's role is to raise concerns, and to evaluate proposed mitigation and net benefit to the resource if OWRD consents to injury of an instream water right.)

B. Please check one of the following five boxes related to fish screen requirements pursuant to ORS 540.525 or 540.532:

☐ **1. Screen Maintain**

[Select this option if the new Point of Diversion (POD) requires a fish screen and is currently equipped with an appropriate fish screen that will still be in compliance if the transferred water is diverted from this POD.]

Note: This option will yield the following:

Finding of Fact: The Oregon Department of Fish and Wildlife has determined that a fish screen is necessary at the new point of diversion to prevent fish from entering the diversion and that the diversion is currently equipped with an appropriate fish screen.

Condition: The water user shall operate and maintain an approved fish screen at the new point of diversion. If Oregon Department of Fish and Wildlife (ODFW) determines the screen is not functioning properly, and is unsuccessful in working with the water user to meet ODFW standards, ODFW may request that OWRD regulate the use of water until OWRD receives notification from ODFW that the fish screen is functioning properly.

☒ **2. Screen Now**

[Option 2 should generally be selected if listed fish species are present at the point of diversion and/or the originating water right diversion is currently screened. If Option 2 is selected, provide contact information on the "Fish Screening and Passage Information" sheet. The new diversion may be eligible for cost-share.]

Note: This option will yield the following:

Finding of Fact: The Oregon Department of Fish and Wildlife (ODFW) has determined that a fish screen is necessary at the new point of diversion to prevent fish from entering the diversion and that the diversion is not currently equipped with an appropriate fish screen. This diversion may be eligible for screening cost-share funds.

Condition: Prior to diverting water, the water user shall install an approved fish screen at the new point of diversion and shall provide to the OWRD a written statement from Oregon Department of Fish and Wildlife (ODFW) that the installed screen meets the state's criteria, or that ODFW has determined a screen is not necessary.

The water user shall operate and maintain the fish screen at the new point of diversion consistent with ODFW's operational and maintenance standards. If ODFW determines the screen is not functioning properly, and is unsuccessful in working with the water user to meet ODFW standards, ODFW may request that OWRD regulate the use of water until OWRD receives notification from ODFW that the fish screen is functioning properly.

Please return all 3 pages to: Transfers Section, Water Resources Department,
725 Summer St. NE, Suite A, Salem, OR 97301-1266

☐ **3. Screen 2 Year**

[Option 3 may be checked if the change is from an unscreened diversion to a HISTORIC POD or an existing POD in use for another water right, and cost-share funds are not currently available. It should NOT be checked if listed fish species are present at the point of diversion, the originating water right diversion is screened, cost-share funds are currently available, or the diversion is not eligible for ODFW's cost-share program. Please provide contact information on the "Fish Screening and Passage Information" sheet.] If extraordinary circumstances are present, please explain: _____

Note: This option will yield the following:

Finding of Fact: The Oregon Department of Fish and Wildlife (ODFW) has determined that a fish screen is necessary at the new point of diversion to prevent fish from entering the diversion and that the diversion is not currently equipped with an appropriate fish screen. Listed fish species are not present at the point of diversion, the originating water right diversion is not screened, cost-share funds are not currently available, and the proposed diversion may be eligible for ODFW's cost-share program. A grace period of two years is appropriate until such time as cost-share funds become available to assist in the construction of a fish screen. If cost-share funds do not become available, the water user must screen within the indicated time period regardless of the availability of cost-share funding.

Condition: By October 1, 20__ [Within two years after the date of this order] the water user shall install an approved fish screen at the new point of diversion. The water user may withdraw water at the new point of diversion without a screen until October 1, 20__. The water user shall provide to OWRD a written statement from Oregon Department of Fish and Wildlife (ODFW) that the installed screen meets the state's criteria, or that ODFW has determined a screen is not necessary.

The water user shall maintain and operate the fish screen at the new point of diversion consistent with ODFW's operational and maintenance standards. If ODFW determines the screen is not functioning properly, and is unsuccessful in working with the water user to meet ODFW standards, ODFW may request that OWRD regulate the use of water until OWRD receives notification from ODFW that the fish screen is functioning properly.

☐ **4. Screen Future**

[Use this option if fish are not currently present, but might possibly be at some future time.]

Note: This option will yield the following:

Finding of Fact: The Oregon Department of Fish and Wildlife has determined that the diversion is not currently equipped with an appropriate fish screen, but a fish screen may be required in the future at the new point of diversion to prevent fish from entering the diversion.

Condition: The Oregon Department of Fish and Wildlife (ODFW) may require the water user to install an approved fish screen at the new point of diversion within one year after receiving written notification that a fish screen is required. Once installed the water user shall maintain and operate the fish screen at the new point of diversion according to ODFW's operational and maintenance standards. If ODFW determines the screen is not functioning properly, and is unsuccessful in working with the water user to meet ODFW standards, ODFW may request that OWRD regulate the use of water until OWRD receives notification from ODFW that the fish screen is functioning properly.

☐ **5. No Screen Needed**

[Check this box if fish are not currently present, and are not expected in the future.]

Jorden D Smith
Digitally signed by Jorden D
Smith
Date: 2023.03.10 11:27:45 -08'00'

Signature

Jorden Smith
Printed Name

(541) 805-1990

Phone

East Region Hydro and Water Rights Coordinator
Title

Oregon Department of Fish and Wildlife
Additional Fish Screening and Passage Information for the Applicant
(To be completed by ODFW for WRD to provide to the applicant.)

Transfer #: T-14160, Diana Adams

The applicant should be aware that fish screening and passage may be required for certain changes in point of diversion if the boxes below are checked.

- ☒ Fish screening is required as a condition of this transfer. The fish screen must meet ODFW's design, construction, operational and maintenance standards.

Pursuant to ORS 498.306, cost-share funds may be available to assist in the installation of fish screening.

The applicant should contact the ODFW staff member below to obtain additional information on the design, construction, operational, and maintenance standards for the fish screen and to obtain information about ODFW's cost-sharing program for screening. **Prior to installation, the water user must obtain written approval from ODFW that the required screen meets ODFW's criteria.**

ODFW staff name: Nathaniel Ashley

Address: 357 Patterson Bridge Rd

City/State/Zip: John Day, OR 97845

Phone: (541) 826- 8774

- ☒ This transfer may trigger requirements for fish passage under ORS 509.585 because a new point of diversion will be constructed, an existing point of diversion's capacity will be increased, or an existing point of diversion will be abandoned. The applicant should contact the ODFW staff member below for a determination of whether native migratory fish are or were present at the applicable location, which will determine whether fish passage must be addressed.

ODFW staff name: Kyle Bratcher

Address: 65495 Alder Slope Rd

City/State/Zip: Enterprise, OR 97828

Phone: (541) 318-7928

STATE OF OREGON
WATER RESOURCES DEPARTMENT

725 Summer St. N.E. Ste. A
SALEM, OR 97301-4172
(503) 986-0900 / (503) 986-0904 (fax)

RECEIPT # **140106**

INVOICE # _____

RECEIVED FROM: Dianna L Adams
BY: _____

APPLICATION	
PERMIT	
TRANSFER	T-14160

CASH: ☐ CHECK: # X 4722 OTHER: (IDENTIFY) ☐

TOTAL REC'D \$1,452.95

1083 TREASURY 4170 WRD MISC CASH ACCT

0407 COPIES 47124 R11-4116 23 \$
0412 OTHER: (IDENTIFY) Reimbursement Authority \$1,452.95

0243 I/S Lease _____ 0244 Muni Water Mgmt. Plan _____ 0245 Cons. Water _____

4270 WRD OPERATING ACCT

MISCELLANEOUS

0407	COPY & TAPE FEES	\$
0410	RESEARCH FEES	\$
0408	MISC REVENUE: (IDENTIFY) _____	\$
TC162	DEPOSIT LIAB. (IDENTIFY) _____	\$
0240	EXTENSION OF TIME	\$

WATER RIGHTS:

0201	SURFACE WATER	\$	0202	\$
0203	GROUND WATER	\$	0204	\$
0205	TRANSFER	\$		

WELL CONSTRUCTION

0218	WELL DRILL CONSTRUCTOR	\$	0219	\$
	LANDOWNER'S PERMIT		0220	\$

OTHER (IDENTIFY) _____

0536 TREASURY 0437 WELL CONST. START FEE

0211	WELL CONST START FEE	\$	CARD#	
0210	MONITORING WELLS	\$	CARD#	
	OTHER (IDENTIFY) _____			

0607 TREASURY 0467 HYDRO ACTIVITY LIC NUMBER

0233	POWER LICENSE FEE (FW/WRD)	\$
0231	HYDRO LICENSE FEE (FW/WRD)	\$
	HYDRO APPLICATION	\$

TREASURY OTHER / RDX

FUND _____ TITLE _____
OBJ. CODE _____ VENDOR # _____
DESCRIPTION _____ \$

RECEIPT: **140106** DATED: 2/13/23 BY: Moshir Kay

FEB 13 2023

Salem, OR

**REIMBURSEMENT AUTHORITY
APPLICANT'S AGREEMENT**
Contract Number: R11-416-23

This Agreement is between the Oregon Water Resources Department, hereafter OWRD, and Diana Adams, hereafter Applicant, hereafter known together as the parties.

OWRD Information	Applicant's Information	Applicant's Representative
Contact: Kelly Starnes	Name: Diana Adams	Name: Paul Garvin
Title: Transfer Advisor	Contact:	Contact:
Address: 725 Summer Street, NE, Suite A Salem, OR 97301-1266	Address: PO Box 675 Halfway, OR 97834	Address: 1705 Main St. Ste. 101 Baker City, OR 97814
Phone: 503 979-3511	Phone: (907) 304-1435	Phone: (503) 347-7188
Fax: 503 986-0901	Fax:	Fax:
Email: patrick.k.starnes@water.oregon.gov	Email: dadams762@yahoo.com	Email: garvin.hydrogeo@gmail.com

Purpose The purpose of this Agreement is to expedite the processing of the Transfer Application. (Application Number: T-14160)

- Authority.** The OWRD has been authorized pursuant to ORS 536.055 to enter into a voluntary agreement with any applicant, permittee or regulated entity (collectively Applicant) for expediting or enhancing a regulatory process. In making this agreement, OWRD shall require the applicant to pay the full cost of expedited process.
- Restrictions.** Applicant and OWRD agree that this Agreement shall not be construed to restrict in any way the decisions and actions by OWRD. OWRD shall be free to exercise independent judgment consistent with existing laws and regulations.
- Effective Date and Duration.** Unless otherwise terminated by non-deposit of funds by the Applicant, this Agreement shall become effective on the date on which both parties have signed the Agreement and the full deposit of the estimated cost of the proposed service.
- Consideration.**
 - Applicant shall pay OWRD in advance for actual costs incurred by OWRD. The estimated maximum reimbursement payable to OWRD under this Agreement is \$1,452.95. Applicant agrees to pay the full amount of \$1,452.95 to OWRD prior to commencement of any work stated in this Agreement. This payment will be placed in an account administered by OWRD and drawn upon as costs are actually incurred. If the actual cost of performing the work is less than payments received, OWRD will refund the unspent balance. If the actual cost of processing exceeds the estimate, the Applicant can either elect to terminate this Agreement or amend the Agreement to reflect the increase in cost.
 - The costs stated in this Agreement do not include the statutory application processing and filing fees.
- Confidentiality.** Applicant agrees that any information provided to or acquired by OWRD under this Agreement will be subject to the Oregon Public Records Law and shall be considered public records.
- Indemnity.** Applicant shall defend, save, hold harmless, and indemnify the State of Oregon, OWRD, and their officers, employees, and agents from and against all claims, suits, actions, losses, damages, liabilities, costs, and expenses of any nature resulting from or arising out of, or relating to the activities of Applicant or its representatives, officers, employees, contractors, or agents under this Agreement or with respect to the expedited service. The Applicant acknowledges that the Oregon Water Resources Department cannot and does not guarantee a favorable review under the subject regulatory process.

7. **Termination.** Applicant may request to terminate this agreement only in writing at anytime during the process. The Applicant agrees to pay for the work done by OWRD up until the time of the written termination request. OWRD, upon receiving such written termination request from the Applicant, will refund any unspent balance.
8. **Funds Authorized and Available.** By its execution of this Agreement, Applicants certify that sufficient funds are authorized and available to cover the expenditures contemplated by this Agreement.
9. **Duration of Estimate.** The Estimate of Time to completion is **approximately** 120 days once this Agreement has been fully executed and payment of the estimated cost deposited. If the Applicant's Agreement is not received by the Department within thirty (30) days of mailing the Agreement, the Applicant may need to re-apply for a new estimate. NOTE: Any time estimate is approximate; No guarantee of Final Order issuance of a date is certain. Duration estimates do not include any statutory waiting periods.
10. **Completion Date.** OWRD, by the execution of this Agreement does not guarantee the completion date indicated in this Agreement. Completion date is only an estimate and may be affected by the Department's workload, issues arising from the processing of the requested services and Applicant's timely response to requests for additional information.
11. **Captions.** The captions or headings in this Agreement are for the convenience only and in no way define, limit, or describe the scope, or intent, of any provision of this Agreement.
12. **Amendment and Merger.** The terms of this Agreement shall not be waived, altered, modified, supplemented, or amended in any manner whatsoever, except by written instrument signed by both parties. Such waiver, consent, modification or change, if made, shall be effective only in the specific instance and for the specific purpose given. There are no understandings, agreements or representations, oral or written, not specified herein regarding this Agreement.
13. **Signatures.** All parties, by the authorized representative's signature below, hereby acknowledge that they have read this Agreement, understand it and agree to be bound by its terms and conditions.

For Applicant: *Shana J. Adams*
Name/Title: *Dwight French*
For OWRD: *Dwight French*
Dwight French – Administrator

2/10/23
Date
2-16-2023
Date

Mail signed Agreement to:

Stacy Phillips
Oregon Water Resources Department
725 Summer Street NE, Suite A
Salem, OR 97301-1266

Received by OWRD

FEB 13 2023

Salem, OR



Oregon

Tina Kotek, Governor

Water Resources Department

North Mall Office Building

725 Summer St NE, Suite A

Salem, OR 97301

Phone 503 986-0900

Fax 503 986-0904

February 4, 2023

DIANA ADAMS
PO BOX 675
HALFWAY, OR 97834

Reference: Application T-14160

On January 25, 2023, the Department received your water right Permanent Transfer Application. The application was accompanied by \$1360.00. Receipt number 139989 is enclosed.

By copy of this letter, we are asking the Watermaster for a report regarding the potential for injury to existing water rights which may be caused by the requested change. A review form will also be sent to Oregon Department of Fish and Wildlife to determine if a fish screen is needed.

This application may require publication of a notice for two consecutive weeks in a newspaper with general circulation in the area where the water right is located. If it is determined that newspaper notice will be required, the Department will prepare the notice and notify you of the cost. You will be responsible for submitting payment to the Department prior to publication of the notice.

Except as provided under ORS 540.510(3) for municipalities, you may not use water from the new point of diversion until a final order approving the transfer application has been issued by the Department. In order to avoid any possible forfeiture of the water right, you should continue to use the water as described by your existing water right.

If the land is sold before the application is approved, the buyer's consent to the application will be required unless a recorded deed or other legal document clearly established that the water right was not conveyed in the sale.

Refer to the following page for a chart showing the steps and expected timelines for the processing of your application.

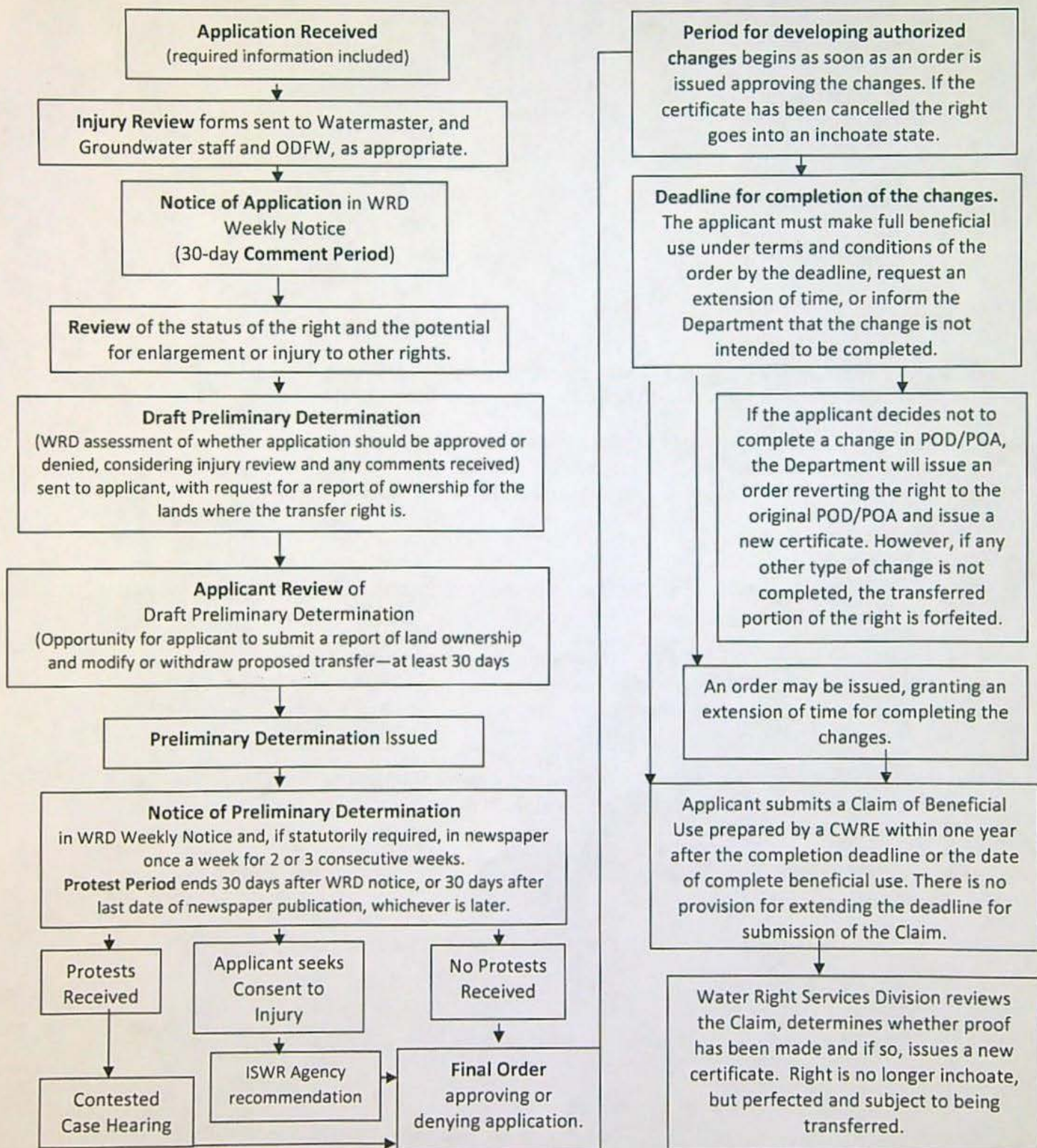
If you have any questions, please contact the Transfer Section at (503) 979-9931.

Cc: Watermaster Dist. #8, Marcy J. Osborn (*via email*)
Paul Garvin, Agent
City of Halfway

Enclosure

Regular Transfer Process (including "Proving Up" on the changes)

OAR 690 Division 380



**STATE OF OREGON
WATER RESOURCES DEPARTMENT**

725 Summer St. N.E. Ste. A
SALEM, OR 97301-4172
(503) 986-0900 / (503) 986-0904 (fax)

RECEIPT # **139987**

INVOICE # _____

RECEIVED FROM: Diana L. Adams
BY: _____

APPLICATION	
PERMIT	
TRANSFER	<u>7-14160</u>

CASH: ☐ CHECK: # X 1289 OTHER: (IDENTIFY) ☐ _____

TOTAL REC'D \$ 125.00

1083 TREASURY 4170 WRD MISC CASH ACCT

0407 COPIES 47124 R 1141623 \$ _____
0412 OTHER: (IDENTIFY) Transfer from business of Authority \$ 125.00
 0243 I/S Lease _____ 0244 Muni Water Mgmt. Plan _____ 0245 Cons. Water _____

4270 WRD OPERATING ACCT

MISCELLANEOUS

0407	COPY & TAPE FEES	\$
0410	RESEARCH FEES	\$
0408	MISC REVENUE: (IDENTIFY) _____	\$
TC162	DEPOSIT LIAB. (IDENTIFY) _____	\$
0240	EXTENSION OF TIME	\$

WATER RIGHTS:

0201	SURFACE WATER	\$	0202	\$
0203	GROUND WATER	\$	0204	\$
0205	TRANSFER	\$		

WELL CONSTRUCTION

0218	WELL DRILL CONSTRUCTOR	\$	0219	\$
	LANDOWNER'S PERMIT		0220	\$

OTHER (IDENTIFY) _____

0536 TREASURY 0437 WELL CONST. START FEE

0211	WELL CONST START FEE	\$	CARD#	
0210	MONITORING WELLS	\$	CARD#	
	OTHER (IDENTIFY) _____			

0607 TREASURY 0467 HYDRO ACTIVITY LIC NUMBER

0233	POWER LICENSE FEE (FW/WRD)	\$
0231	HYDRO LICENSE FEE (FW/WRD)	\$
	HYDRO APPLICATION	\$

TREASURY OTHER / RDX

FUND _____ TITLE _____
 OBJ. CODE _____ VENDOR # _____
 DESCRIPTION _____ \$ _____

RECEIPT: **139987** DATED: 1/25/23 BY: LB



OREGON WATER RESOURCES DEPARTMENT
TRANSFER REIMBURSEMENT AUTHORITY
ESTIMATE APPLICATION



ORS 536.055 authorizes the Oregon Water Resources Department to expedite or enhance regulatory processes voluntarily requested under the agreement.

Please contact Transfer Personnel before submitting this request; as the application fee is a non-refundable \$125.00 fee per request. Checks submitted for this application should be separate From Transfer fees.

The purpose of this application is to obtain estimates of the cost and time required to process a Transfer Application Request. **There is a non-refundable application fee of \$125.00 per request.**

REQUEST	TYPE	FILE NUMBER
<input checked="" type="checkbox"/>	Transfer Application	Transfer Number <u>T-14160</u>

	Applicant Information	Applicant's Representative/Contact
Name:	<u>Diana Adams</u>	<u>Paul Garvin</u>
Address:	<u>PO Box 675</u>	<u>1705 Main St. Ste. 101</u>
	<u>Halfway, OR 97834</u>	<u>Baker City, OR 97814</u>
Phone:	<u>907-304-1435</u>	<u>503-347-7188</u>
Fax:		
E-Mail Address:	<u>Dadams762@yahoo.com</u>	<u>Garvin.hydrogeo@gmail.com</u>

I understand the following:

- That upon receipt of my non-refundable application fee of **\$ 125.00**, OWRD will, within fourteen (14) days, notify me in writing of the estimate of costs and time frame for the expedited service.
- That this fee covers the reimbursement authority staff to evaluate and provide the estimate for processing of the request.
- That OWRD will, within fourteen (14) days, notify me in writing of the estimates of costs and time frame for the expedited service.
- That upon receiving the estimate I may agree or decline to enter into a formal contract to pay the estimated cost in advance to initiate the expedited service.
- An incomplete or inaccurate application may delay the process and increase the cost to process my request.
- Expedited processing does not guarantee a favorable review of my request.
- Send completed Application and payment to:

Oregon Water Resources Department
Transfer Reimbursement Authority Program
725 Summer St. NE, Suite A
Salem, OR 97301-1271

RECEIVED

JAN 25 2023

OWRD

I certify that I am the (check one):

☐ Applicant ☒ Applicant's Representative ☐ Other (Please specify) _____

Name: Paul Garvin

Signature: _____

OWRD USE ONLY: Reimbursement Authority Number: R11-4160 -23

**STATE OF OREGON
WATER RESOURCES DEPARTMENT**

725 Summer St. N.E. Ste. A
SALEM, OR 97301-4172
(503) 986-0900 / (503) 986-0904 (fax)

RECEIPT # **139989**

INVOICE # _____

RECEIVED FROM: Diana L. Adams

APPLICATION	
PERMIT	
TRANSFER	<u>1-14160</u>

BY: _____

CASH: ☐ CHECK: # 1290 OTHER: (IDENTIFY) ☐ _____

TOTAL REC'D	<u>\$ 1,360.00</u>
-------------	--------------------

1083 TREASURY 4170 WRD MISC CASH ACCT

0407 COPIES	\$
OTHER: (IDENTIFY) _____	\$
0243 I/S Lease _____	
0244 Muni Water Mgmt. Plan _____	
0245 Cons. Water _____	

4270 WRD OPERATING ACCT

MISCELLANEOUS		<u>46110</u>	
0407 COPY & TAPE FEES		\$	
0410 RESEARCH FEES		\$	
0408 MISC REVENUE: (IDENTIFY) _____		\$	
TC162 DEPOSIT LIAB. (IDENTIFY) _____		\$	
0240 EXTENSION OF TIME		\$	
WATER RIGHTS:			
0201 SURFACE WATER	EXAM FEE \$	0202	RECORD FEE \$
0203 GROUND WATER	\$	0204	\$
0205 TRANSFER	\$ <u>1360.00</u>		
WELL CONSTRUCTION			
0218 WELL DRILL CONSTRUCTOR	EXAM FEE \$	0219	LICENSE FEE \$
LANDOWNER'S PERMIT		0220	\$
OTHER (IDENTIFY) _____			

0536 TREASURY 0437 WELL CONST. START FEE

0211 WELL CONST START FEE	\$	CARD#	
0210 MONITORING WELLS	\$	CARD#	
OTHER (IDENTIFY) _____			

0607 TREASURY 0467 HYDRO ACTIVITY LIC NUMBER

0233 POWER LICENSE FEE (FW/WRD)		\$
0231 HYDRO LICENSE FEE (FW/WRD)		\$
HYDRO APPLICATION		\$

TREASURY OTHER / RDX

FUND _____	TITLE _____
OBJ. CODE _____	VENDOR # _____
DESCRIPTION _____	\$ _____

RECEIPT: **139989** DATED: 1/25/23 BY: Mindy Carlson

Application for Permanent Water Right Transfer



Oregon Water Resources Department
725 Summer Street NE, Suite A
Salem, Oregon 97301-1266
(503) 986-0900
www.oregon.gov/OWRD

Part 1 of 5 – Minimum Requirements Checklist

This transfer application will be returned if Parts 1 through 5 and all required attachments are not completed and included.

For questions, please call (503) 986-0900, and ask for Transfer Section.

RECEIVED

JAN 25 2023

OWRD

Check all items included with this application. (N/A = Not Applicable)

- ☒ Part 1 – Completed Minimum Requirements Checklist.
- ☒ Part 2 – Completed Transfer Application Map Checklist.
- ☒ Part 3 – Application Fee, payable by check to the Oregon Water Resources Department, and completed Fee Worksheet, page 3. Try the new online fee calculator at:
http://apps.wrd.state.or.us/apps/misc/wrd_fee_calculator.
- ☒ Part 4 – Completed Applicant Information and Signature.
- ☒ Part 5 – Information about Water Rights to be Transferred: **How many water rights are to be transferred? 1 List them here: 10423**

Please include a separate Part 5 for each water right. (See instructions on page 6)

NOTE: A separate transfer application is required for each water right unless the criteria in OAR 690-380-3220 are met.

Attachments:

- ☒ Completed Transfer Application Map.
- ☒ Completed Evidence of Use Affidavit and supporting documentation.
- ☐ ☒ N/A Affidavit(s) of Consent from Landowner(s) (if the applicant does not own the land the water right is on.)
- ☐ ☒ N/A Supplemental Form D – For water rights served by or issued in the name of an irrigation district. Complete when the transfer applicant is not the irrigation district.
- ☒ ☐ N/A Oregon Water Resources Department's Land Use Information Form with approval and signature from each local land use authority in which water is to be diverted, conveyed, and/or used. Not required if water is to be diverted, conveyed, and/or used only on federal lands or if all of the following apply: a) a change in place of use only, b) no structural changes, c) the use of water is for irrigation only, and d) the use is located within an irrigation district or an exclusive farm use zone.
- ☐ ☒ N/A Water Well Report/Well Log for changes in point(s) of appropriation (well(s)) or additional point(s) of appropriation.
- ☐ ☒ N/A Geologist Report for a change from a surface water point of diversion to a ground water point of appropriation (well), if the proposed well is more than 500' from the surface water source and more than 1000' upstream or downstream from the point of diversion. See OAR 690-380-2130 for requirements and applicability.

(For Staff Use Only)

WE ARE RETURNING YOUR APPLICATION FOR THE FOLLOWING REASON(S):

- | | |
|--------------------------------------------------------------------|--------------------------------------------------------------------------|
| <input type="checkbox"/> Application fee not enclosed/insufficient | <input type="checkbox"/> Map not included or incomplete |
| <input type="checkbox"/> Land Use Form not enclosed or incomplete | <input type="checkbox"/> Evidence of Use Form not enclosed or incomplete |
| <input type="checkbox"/> Additional signature(s) required | <input type="checkbox"/> Part _____ is incomplete |

Other/Explanation _____

Staff: _____ 503- _____ Date: ____/____/____

JAN 25 2023

Part 2 of 5 – Transfer Application Map

Your transfer application will be returned if any of the map requirements listed below are not met.

Please be sure that the transfer application map you submit includes all the required items and matches the existing water right map. Check all boxes that apply.

- ☒ ☐ N/A Certified Water Right Examiner (CWRE) Stamp and Original Signature. For a list of CWREs, see http://apps.wrd.state.or.us/apps/wr/cwre_license_view/. CWRE stamp and signature are not required for substitutions.
- ☐ ☒ N/A If **more than three** water rights are involved, separate maps are needed for each water right.
- ☒ Permanent quality printed with dark ink on good quality paper.
- ☒ The size of the map can be 8½ x 11 inches, 8½ x 14 inches, 11 x 17 inches, or up to 30 x 30 inches. For 30 x 30 inch maps, one extra copy is required.
- ☒ A north arrow, a legend, and scale.
- ☒ The scale of the map must be: 1 inch = 400 feet, 1 inch = 1,320 feet, the scale of the Final Proof/Claim of Beneficial Use Map (the map used when the permit was certificated), the scale of the county assessor map if the scale is not smaller than 1 inch = 1,320 feet, or a scale that has been pre-approved by the Department.
- ☒ Township, Range, Section, ¼ ¼, DLC, Government Lot, and other recognized public land survey lines.
- ☒ Tax lot boundaries (property lines) are required. Tax lot numbers are recommended.
- ☒ Major physical features including rivers and creeks showing direction of flow, lakes and reservoirs, roads, and railroads.
- ☒ Major water delivery system features from the point(s) of diversion/appropriation such as main pipelines, canals, and ditches.
- ☒ Existing place of use that includes separate hachuring for each water right, priority date, and use including number of acres in each quarter-quarter section, government lot, or in each quarter-quarter section as projected within government lots, donation land claims, or other recognized public land survey subdivisions. If less than the entirety of the water right is being changed, a separate hachuring is needed for lands left unchanged.
- ☐ ☒ N/A Proposed place of use that includes separate hachuring for each water right, priority date, and use including number of acres in each quarter-quarter section, government lot, or in each quarter-quarter section as projected within government lots, donation land claims, or other recognized public land survey subdivisions.
- ☒ Existing point(s) of diversion or well(s) with distance and bearing or coordinates from a recognized survey corner. This information can be found in your water right certificate or permit.
- ☒ ☐ N/A If you are proposing a change in point(s) of diversion or well(s), show the proposed location and label it clearly with distance and bearing or coordinates. If GPS coordinates are used, latitude-longitude coordinates may be expressed as either degrees-minutes-seconds with at least one digit after the decimal (example – 42°32'15.5") or degrees-decimal with five or more digits after the decimal (example – 42.53764°).

FEE WORKSHEET for PERMANENT TRANSFER (except Substitution)

1. For irrigation calculate cfs for each water right involved as follows:
 - a. Divide total authorized cfs by total acres in the water right (*for C12345, 1.25 cfs ÷ 100 ac*); then multiply by the number of acres to be transferred to get the transfer cfs (*x 45 ac = 0.56 cfs*).
 - b. If the water right certificate does not list total cfs, but identifies the allowable use as 1/40 or 1/80 of a cfs per acre; multiply number of acres proposed for change by either 0.025 (1/40) or 0.0125 (1/80). (*For C87654, 45.0 ac x 0.0125 cfs/ac = 0.56 cfs*)
2. Add cfs for the portions of water rights on all the land included in the transfer; however **do not count cfs for supplemental rights on acreage for which you have already calculated the cfs fee for the primary right on the same land**. The fee should be assessed only once for each "on the ground" acre included in the transfer. (*In this example, blank 5a would be only 0.56 cfs, since both rights serve the same 45.0 acres. Blank 5b would be 0 and Line 5 would then also become 0*).

TACS

Applicant Information

APPLICANT/BUSINESS NAME Diana Adams		PHONE NO. 907-304-1435	ADDITIONAL CONTACT NO.
ADDRESS PO Box 675		FAX NO.	
CITY HALFWAY	STATE OR	ZIP 97834	E-MAIL DADAMS762@YAHOO.COM
BY PROVIDING AN E-MAIL ADDRESS, CONSENT IS GIVEN TO RECEIVE ALL CORRESPONDENCE FROM THE DEPARTMENT ELECTRONICALLY. COPIES OF THE FINAL ORDER DOCUMENTS WILL ALSO BE MAILED.			

Agent Information – The agent is authorized to represent the applicant in all matters relating to this application.

AGENT/BUSINESS NAME Paul Garvin/Garvin HydroGeo LLC		PHONE NO. 503-347-7188	ADDITIONAL CONTACT NO.
ADDRESS 1705 Main St. Ste. 101		FAX NO.	
CITY Baker City	STATE OR	ZIP 97814	E-MAIL Garvin.hydrogeo@gmail.com
BY PROVIDING AN E-MAIL ADDRESS, CONSENT IS GIVEN TO RECEIVE ALL CORRESPONDENCE FROM THE DEPARTMENT ELECTRONICALLY. COPIES OF THE FINAL ORDER DOCUMENTS WILL ALSO BE MAILED.			

Explain in your own words what you propose to accomplish with this transfer application, and why:

The water user would like to move the Certificated POD on Pine Creek approximately 3 miles downstream from the McMullen Slough POD to a location on the applicant's property. This will allow the water to remain in-stream for an additional 3 miles.

If you need additional space, continue on a separate piece of paper and attach to the application as "Attachment 1".

Check One Box

- ☒ By signing this application, I understand that, upon receipt of the draft preliminary determination and prior to Department approval of the transfer, I will be required to provide landownership information and evidence that I am authorized to pursue the transfer as identified in OAR 690-380-4010(5); OR
- ☐ I affirm the applicant is a municipality as defined in ORS 540.510(3)(b) and that the right is in the name of the municipality or a predecessor; OR
- ☐ I affirm the applicant is an entity with the authority to condemn property and is acquiring by condemnation the property to which the water right proposed for transfer is appurtenant and have supporting documentation.

RECEIVED

JAN 25 2023

OWRD

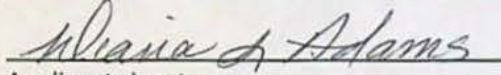
JAN 25 2023


Part 4 of 5 – Applicant Information and Signature

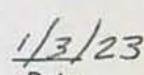
By my signature below, I confirm that I understand:

- Prior to Department approval of the transfer application, I may be required to submit payment to the Department for publication of a notice in a newspaper with general circulation in the area where the water right is located, once per week for two consecutive weeks. If more than one qualifying newspaper is available, I suggest publishing the notice in the following newspaper: Baker City Herald.
- Amendments to the application may only be made in response to the Department's Draft Preliminary Determination (DPD). The applicant will have a period of at least 30 days to amend the application to address any issues identified by the Department in the DPD, or to withdraw the application. Note that amendments may be subject to additional fees, pursuant to ORS 536.050.
- Failure to complete an approved change in place of use and/or change in character of use, will result in loss of the water right (OAR 690-380-6010).
- Refunds may only be granted upon request and, as set forth in ORS 536.050(4)(a), if the Director determines that a refund of all or part of a fee is appropriate in the interests of fairness to the public or necessary to correct an error of the Department.

I (we) affirm that the information contained in this application is true and accurate.


 Applicant signature


 Print Name (and Title if applicable)


 Date

Is the applicant the sole owner of the land on which the water right, or portion thereof, proposed for transfer is located? ☒ Yes ☐ No*

**If NO, include signatures of all deeded landowners (and mailing and/or e-mail addresses if different than the applicant's) or attach affidavits of consent (and mailing and/or e-mail addresses) from all landowners or individuals/entities to which the water right(s) were conveyed.*

Check the following boxes that apply:

- ☒ The applicant is responsible for completion of change(s). Notices and correspondence should continue to be sent to the applicant.
- ☐ The receiving landowner will be responsible for completing the proposed change(s) after the final order is issued. Copies of notices and correspondence should be sent to this landowner.
- ☐ Both the receiving landowner and applicant will be responsible for completion of change(s). Copies of notices and correspondence should be sent to this landowner and the applicant.

At this time, are the lands in this transfer application in the process of being sold? ☐ Yes ☒ No

If YES, and you know who the new landowner will be, please complete the receiving landowner information table below. If you do not know who the new landowner will be, then a request for assignment will have to be filed for at a later date.

If a property sells, the certificated water right(s) located on the land belong to the new owner, unless a sale agreement or other document states otherwise. For more information see:

https://www.oregon.gov/owrd/WRDFormsPDF/Transfer_Property_Transactions.pdf

RECEIVING LANDOWNER NAME			PHONE NO.	ADDITIONAL CONTACT NO.
ADDRESS				FAX NO.
CITY	STATE	ZIP	E-MAIL	
Describe any special ownership circumstances:				
The confirming Certificate shall be issued in the name of: <input type="checkbox"/> Applicant <input type="checkbox"/> Receiving Landowner				

☐ Check here if any of the water rights proposed for transfer are or will be located within or served by an irrigation or other water district. (Tip: Complete and attach Supplemental Form D.)

IRRIGATION DISTRICT NAME	ADDRESS	
CITY	STATE	ZIP

☐ Check here if water for any of the rights supplied under a water service agreement or other contract for stored water with a federal agency or other entity.

ENTITY NAME	ADDRESS	
CITY	STATE	ZIP

To meet State Land Use Consistency Requirements, you must list all county, city, municipal corporation, or tribal governments within whose jurisdiction water will be diverted, conveyed or used.

ENTITY NAME	ADDRESS		
City of Halfway	155 E Record St. B		
CITY	STATE	ZIP	PHONE
Halfway	OR	97834	(541) 742-4741

RECEIVED

JAN 25 2023

OWRD

Part 5 of 5 – Water Right Information

Please use a separate Part 5 for each water right being changed. See instructions on page 6, to copy and paste additional Part 5s, or to add additional rows to tables within the form.

CERTIFICATE # 10423

RECEIVED

JAN 25 2023

OWRD

Description of Water Delivery System

System capacity: _____ cubic feet per second (cfs) OR

10 gallons per minute (gpm)

Describe the current water delivery system or the system that was in place at some time within the last five years. Include information on the pumps, canals, pipelines, and sprinklers used to divert, convey, and apply the water at the authorized place of use. Water is diverted from Pine Creek into the McMullen Slough at the POD in Section 31 described below. Water flows through the McMullen Slough to the southeast. In approximately the middle of the NWSE QQ of Section 8, it enters a series of ditches that conveys the water into the NW Corner of the applicant's property. Water is applied via flood irrigation.

Table 1. Location of Authorized and Proposed Point(s) of Diversion (POD) or Appropriation (POA)

(Note: If the POD/POA name is not specified on the certificate, assign it a name or number here.)

POD/POA Name or Number	Is this POD/POA Authorized on the Certificate or is it Proposed?	If POA, OWRD Well Log ID# (or Well ID Tag # L-____)	Twp		Rng		Sec	¼ ¼		Tax Lot, DLC or Gov't Lot	Measured Distances (from a recognized survey corner)
McMullen Slough	<input checked="" type="checkbox"/> Authorized <input type="checkbox"/> Proposed		7	S	46	E	31	NW	SW	1100	2262' N and 480' E from the SW Corner of Section 31
POD 1	<input type="checkbox"/> Authorized <input checked="" type="checkbox"/> Proposed		8	S	46	E	8	SE	SE	501	1,018' N and 41' W from the SE Corner of Section 8

Check all type(s) of change(s) proposed below (change "CODES" are provided in parentheses):

- | | |
|------------------------------------------------------------------------|-------------------------------------------------------------------|
| <input type="checkbox"/> Place of Use (POU) | <input type="checkbox"/> Supplemental Use to Primary Use (S to P) |
| <input type="checkbox"/> Character of Use (USE) | <input type="checkbox"/> Point of Appropriation/Well (POA) |
| <input checked="" type="checkbox"/> Point of Diversion (POD) | <input type="checkbox"/> Additional Point of Appropriation (APOA) |
| <input type="checkbox"/> Additional Point of Diversion (APOD) | <input type="checkbox"/> Substitution (SUB) |
| <input type="checkbox"/> Surface Water POD to Ground Water POA (SW/GW) | <input type="checkbox"/> Government Action POD (GOV) |

Will all of the proposed changes affect the entire water right?

- ☐ Yes Complete only the Proposed ("to" or "on" lands) section of Table 2 on the next page. Use the "CODES" listed above to describe the proposed changes.
- ☒ No Complete all of Table 2 to describe the portion of the water right to be changed.

Please use and attach additional pages of Table 2 as needed.
See page 6 for instructions.

Do you have questions about how to fill-out the tables?
Contact the Department at 503-986-0900 and ask for Transfer Staff.

Table 2. Description of Changes to Water Right Certificate # 10423

List the change proposed for the acreage in each ¼ ¼. If more than one change is proposed, specify the acreage associated with each change.
If there is more than one POD/POA involved in the proposed changes, specify the acreage associated with each POD/POA.

AUTHORIZED (the "from" or "off" lands) The listing that appears on the certificate BEFORE PROPOSED CHANGES List only that part or portion of the water right that will be changed.											Proposed Changes (see "CODES" from previous page)	PROPOSED (the "to" or "on" lands) The listing as it would appear AFTER PROPOSED CHANGES are made.										
Twp	Rng	Sec	¼ ¼	Tax Lot	Gvt Lot or DLC	Acres	Type of USE listed on Certificate	POD(s) or POA(s) (name or number from Table 1)	Priority Date	Twp		Rng	Sec	¼ ¼	Tax Lot	Gvt Lot or DLC	Acres	New Type of USE	POD(s)/ POA(s) to be used (from Table 1)	Priority Date		
EXAMPLE																						
2	S	9	E 15 NE NW	100		15.0	Irrigation	POD #1 POD #2	1901	POU/POD	2	S	9	E 1 NW NW	500	1	10.0		POD #5	1901		
											2	S	9	E 2 SW NW	500		5.0		POD #6	1901		
8	S	46	E 8 SE SE	500, 501		0.81	IR, dom, stock	McMullen Slough	1874	POD	8	S	46	E 8 SE SE	500, 501		0.81	IR, dom, stock	POD 1	1874		
TOTAL ACRES:						0.81						TOTAL ACRES:						0.81				

Additional remarks:

The proposed POD consists of a small pump diverting water directly from Pine Creek. This POD will be equipped with a fish screen in accordance with ODFW requirements. This proposed transfer will allow the water to remain in Pine Creek for an additional 3 miles prior to diversion, providing benefits to fish and wildlife habitat.

RECEIVED

JAN 25 2023

OWRD

For Place of Use or Character of Use Changes THIS SECTION NOT APPLICABLE

Are there other water right certificates, water use permits or ground water registrations associated with the "from" or the "to" lands? ☐ Yes ☒ No

If YES, list the certificate, water use permit, or ground water registration numbers: _____.

Pursuant to ORS 540.510, any "layered" water use such as an irrigation right that is supplemental to a primary right proposed for transfer must be included in the transfer or be cancelled. Any change to a ground water registration must be filed separately in a ground water registration modification application.

For Substitution (ground water supplemental irrigation will be substituted for surface water primary irrigation)

Ground water supplemental Permit or Certificate # _____;

Surface water primary Certificate # _____.

RECEIVED

JAN 25 2023

OWRD

For a change from Supplemental Irrigation Use to Primary Irrigation Use

Identify the primary certificate to be cancelled. Certificate # _____

For a change in point(s) of appropriation (well(s)) or additional point(s) of appropriation:

- ☐ Well log(s) are attached for each authorized and proposed well(s) that are clearly labeled and associated with the corresponding well(s) in Table 1 above and on the accompanying application map.

Tip: You may search for well logs on the Department's web page at:

http://apps.wrd.state.or.us/apps/gw/well_log/Default.aspx

AND/OR

- ☐ Describe the construction of the authorized and proposed well(s) in Table 3 for any wells that do not have a well log. For *proposed wells not yet constructed or built*, provide "a best estimate" for each requested information element in the table. The Department recommends you consult a licensed well driller, geologist, or certified water right examiner to assist with assembling the information necessary to complete Table 3.

Table 3. Construction of Point(s) of Appropriation

Any well(s) in this listing must be clearly tied to corresponding well(s) described in Table 1 and shown on the accompanying application map. Failure to provide the information will delay the processing of your transfer application until it is received. The information is necessary for the department to assess whether the proposed well(s) will access the same source aquifer as the authorized point(s) of appropriation (POA). The Department is prohibited by law from approving POA changes that do not access the same source aquifer.

Proposed or Authorized POA Name or Number	Is well already built? (Yes or No)	If an existing well: OWRD Well ID Tag No. L-_____	Total well depth	Casing Diameter	Casing Intervals (feet)	Seal depth(s) (intervals)	Perforated or screened intervals (in feet)	Static water level of completed well (in feet)	Source aquifer (sand, gravel, basalt, etc.)	Well-specific rate (cfs or gpm). If less than full rate of water right

Application for Water Right Transfer Evidence of Use Affidavit



Oregon Water Resources Department
725 Summer Street NE, Suite A
Salem, Oregon 97301-1266
(503) 986-0900
www.wrd.state.or.us

Please print legibly or type. Be as specific as possible. Attach additional pages if you need more spacing.
Supporting documentation must be attached.

State of Oregon)
) ss

County of BAKER

I, DIANA ADAMS, in my capacity as PROPERTY OWNER

mailing address PO BOX 675, HALFWAY, OR 97834

telephone number (907)304-1435, being first duly sworn depose and say:

RECEIVED
JAN 25 2023
OWRD

1. My knowledge of the exercise or status of the water right is based on (check one):

☒ Personal observation

☐ Professional expertise

2. I attest that:

☐ Water was used during the previous five years on the **entire** place of use for
Certificate # _____; OR

☒ My knowledge is specific to the use of water at the following locations within the last five years:

Certificate #	Township		Range		Mer	Sec	¼ ¼		Gov't Lot or DLC	Acres (if applicable)
10423	8	S	46	E	WM	8	SE	SE	TL 500, 501	0.81

OR

☐ Confirming Certificate # _____ has been issued within the past five years; OR

☐ Part or all of the water right was leased instream at some time within the last five years. The
instream lease number is: _____ (Note: If the entire right proposed for
transfer was not leased, additional evidence of use is needed for the portion not leased instream.); OR

☐ The water right is not subject to forfeiture and documentation that a presumption of forfeiture for non-use
would be rebutted under ORS 540.610(2) is attached.

☐ Water has been used at the actual current point of diversion or appropriation for more than
10 years for Certificate # _____ (For Historic POD/POA Transfers)

(continues on reverse side)

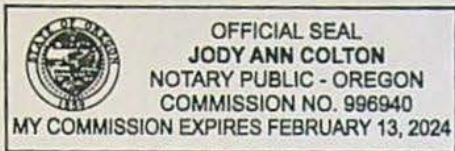
3. The water right was used for: (e.g., crops, pasture, etc.): PASTURE


4. I understand that if I do not attach one or more of the documents shown in the table below to support the above
statements, my application will be considered incomplete.

Diana Adams
Signature of Affiant

Jan 3, 2023
Date

Signed and sworn to (or affirmed) before me this 3rd day of January, 2023.




Notary Public for Oregon

My Commission Expires: Feb 13, 2024

Supporting Documents	Examples
<input type="checkbox"/> Copy of a water right certificate that has been issued within the last five years. (not a remaining right certificate)	Copy of confirming water right certificate that shows issue date
<input type="checkbox"/> Copies of receipts from sales of irrigated crops or for expenditures related to use of water	<ul style="list-style-type: none">• Power usage records for pumps associated with irrigation use• Fertilizer or seed bills related to irrigated crops• Farmers Co-op sales receipt
<input type="checkbox"/> Records such as FSA crop reports, irrigation district records, NRCS farm management plan, or records of other water suppliers	<ul style="list-style-type: none">• District assessment records for water delivered• Crop reports submitted under a federal loan agreement• Beneficial use reports from district• IRS Farm Usage Deduction Report• Agricultural Stabilization Plan• CREP Report
<input checked="" type="checkbox"/> Aerial photos containing sufficient detail to establish location and date of photograph	<p>Multiple photos can be submitted to resolve different areas of a water right. If the photograph does not print with a "date stamp" or without the source being identified, the date of the photograph and source should be added.</p> <p>Sources for aerial photos: OSU – www.oregonexplorer.info/imagery OWRD – www.wrd.state.or.us Google Earth – earth.google.com TerraServer – www.terra-server.com</p>
<input type="checkbox"/> Approved Lease establishing beneficial use within the last 5 years	Copy of instream lease or lease number

RECEIVED
JAN 25 2023
OWRD

Land Use Information Form



Oregon Water Resources Department
725 Summer Street NE, Suite A
Salem, Oregon 97301-1266
(503) 986-0900
www.oregon.gov/OWRD

Applicant(s): Diana Adams

Mailing Address: PO Box 675

City: Halfway

State: OR

Zip Code: 97834

Daytime Phone: 907-304-1435

A. Land and Location

Please include the following information for all tax lots where water will be diverted (taken from its source), conveyed (transported), and/or used or developed. Applicants for municipal use, or irrigation uses within irrigation districts may substitute existing and proposed service-area boundaries for the tax-lot information requested below.

Township	Range	Section	¼ ¼	Tax Lot #	Plan Designation (e.g., Rural Residential/RR-5)	Water to be:			Proposed Land Use:
<u>8S</u>	<u>46E</u>	<u>8</u>	<u>SESE</u>	<u>500</u>	<u>UGB</u>	<input type="checkbox"/> Diverted	<input checked="" type="checkbox"/> Conveyed	<input checked="" type="checkbox"/> Used	_____
<u>8S</u>	<u>46E</u>	<u>8</u>	<u>SESE</u>	<u>501</u>	<u>UGB</u>	<input checked="" type="checkbox"/> Diverted	<input checked="" type="checkbox"/> Conveyed	<input checked="" type="checkbox"/> Used	_____

List all counties and cities where water is proposed to be diverted, conveyed, and/or used or developed:

Baker County; Halfway, OR

B. Description of Proposed Use

Type of application to be filed with the Water Resources Department:

- ☐ Permit to Use or Store Water ☐ Water Right Transfer ☐ Permit Amendment or Ground Water Registration Modification
☐ Limited Water Use License ☐ Allocation of Conserved Water ☐ Exchange of Water

Source of water: ☐ Reservoir/Pond ☐ Ground Water ☐ Surface Water (name) _____

Estimated quantity of water needed: 10 ☐ cubic feet per second ☒ gallons per minute ☐ acre-feet

Intended use of water: ☒ Irrigation ☐ Commercial ☐ Industrial ☐ Domestic for _____ household(s)
☐ Municipal ☐ Quasi-Municipal ☐ Instream ☐ Other _____

Briefly describe:

The applicant is submitting a water right transfer application for their portion (0.81 acres) of Certificate 10423. The water user would like to move the Certificated POD on Pine Creek approximately 3 miles downstream from the McMullen Slough POD to a location on the applicant's property. This will allow the water to remain in-stream for an additional 3 miles.

Note to applicant: If the Land Use Information Form cannot be completed while you wait, please have a local government representative sign the receipt at the bottom of the next page and include it with the application filed with the Water Resources Department.

See bottom of Page 3. →

RECEIVED
JAN 25 2023
OWRD

For Local Government Use Only

The following section must be completed by a planning official from each county and city listed unless the project will be located entirely within the city limits. In that case, only the city planning agency must complete this form. This deals only with the local land-use plan. Do not include approval for activities such as building or grading permits.

Please check the appropriate box below and provide the requested information

- ☒ Land uses to be served by the proposed water uses (including proposed construction) are allowed outright or are not regulated by your comprehensive plan. Cite applicable ordinance section(s):
- ☐ Land uses to be served by the proposed water uses (including proposed construction) involve discretionary land-use approvals as listed in the table below. (Please attach documentation of applicable land-use approvals which have already been obtained. Record of Action/land-use decision and accompanying findings are sufficient.) If approvals have been obtained but all appeal periods have not ended, check "Being pursued."

Type of Land-Use Approval Needed (e.g., plan amendments, rezones, conditional-use permits, etc.)	Cite Most Significant, Applicable Plan Policies & Ordinance Section References	Land-Use Approval:	
		<input type="checkbox"/> Obtained <input type="checkbox"/> Denied	<input type="checkbox"/> Being Pursued <input type="checkbox"/> Not Being Pursued
		<input type="checkbox"/> Obtained <input type="checkbox"/> Denied	<input type="checkbox"/> Being Pursued <input type="checkbox"/> Not Being Pursued
		<input type="checkbox"/> Obtained <input type="checkbox"/> Denied	<input type="checkbox"/> Being Pursued <input type="checkbox"/> Not Being Pursued
		<input type="checkbox"/> Obtained <input type="checkbox"/> Denied	<input type="checkbox"/> Being Pursued <input type="checkbox"/> Not Being Pursued
		<input type="checkbox"/> Obtained <input type="checkbox"/> Denied	<input type="checkbox"/> Being Pursued <input type="checkbox"/> Not Being Pursued

Local governments are invited to express special land-use concerns or make recommendations to the Water Resources Department regarding this proposed use of water below, or on a separate sheet.

--

Name: Nora Aspy Title: Mayer

Signature: [Signature] Phone: 541-742-4741 Date: 1/23/2023

Government Entity: City of Haliburton

Note to local government representative: Please complete this form or sign the receipt below and return it to the applicant. If you sign the receipt, you will have 30 days from the Water Resources Department's notice date to return the completed Land Use Information Form or WRD may presume the land use associated with the proposed use of water is compatible with local comprehensive plans.

Receipt for Request for Land Use Information

Applicant name: _____

City or County: _____ Staff contact: _____

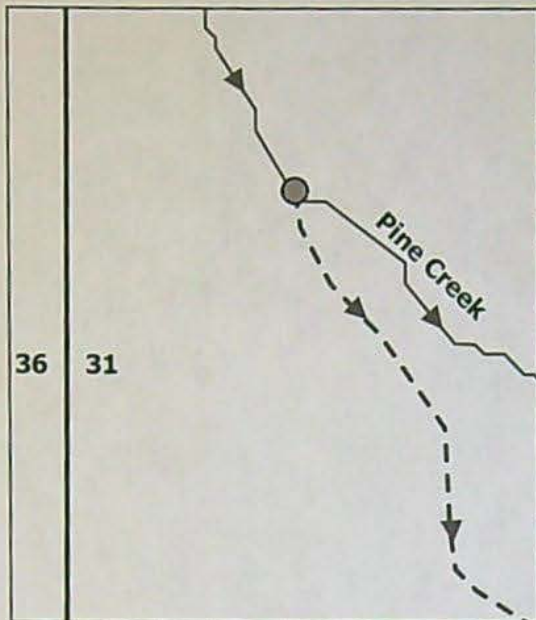
Signature: _____ Phone: _____ Date: _____

RECEIVED

JAN 25 2023

OWRD

T7S R46E WM

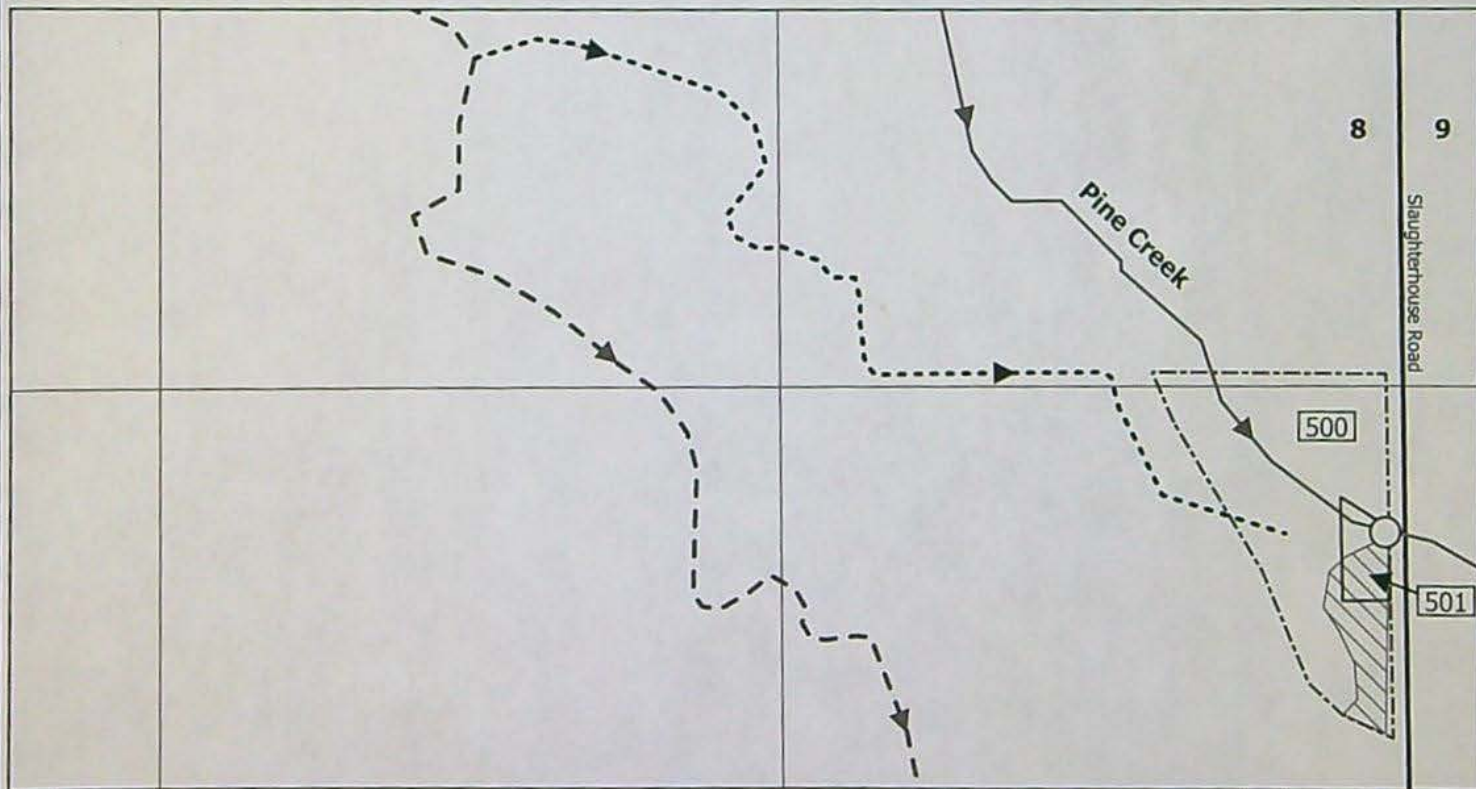


LEGEND

- Proposed Point of Diversion
- Certificated Point of Diversion
- - - McMullen Slough
- - - Ditch
- Baker County Taxlot Boundary [501]
- ▨ Certificated Place of Use



T8S R46E WM



Transfer Application Map Certificate 10453 Halfway, OR

Prepared on behalf of Diana Adams
1 inch = 400 feet



Notes:

McMullen Slough: 2262' N and 480' E from the SW Corner of Section 31

POD 1: 1,018' N and 41' W from the SE Corner of Section 8

This map is not intended to provide legal dimensions or locations of property ownership lines.

RECEIVED

JAN 25 2023


OWBN

Map to Accompany Evidence of Use Affidavit


Map to accompany Evidence of Use
Affidavit for Transfer application
submitted on behalf of Diana Adams

 = Approximate
Irrigated Area

Google Earth Most recently available imagery date: 6/11/2015



Map to Accompany Evidence of Use Affidavit



RECEIVED
JAN 25 2023
OWRD

Permanent Transfer Application Checklist

Check the Certificates in WRIS

Transfer # T- 14100

Checked by <u>Dante</u> Date _____	Type of Change(s) Proposed: <u>NO</u> other changes allowed other than those listed	
Fee Received: \$1360	<input type="checkbox"/> POU <input checked="" type="checkbox"/> POD <input type="checkbox"/> APOD <input type="checkbox"/> POA <input type="checkbox"/> APOA <input type="checkbox"/> USE	
Calculated Fee: \$1360		How many rights to be Transferred? 1
Deficiencies and Observations: Review Evidence of Use Supplemental Form		Certificate #(s) 10423

If OK, check box; if not, fill in.

- ☒ 1. Is the applicant information complete? Have all the applicants listed at the top of the page signed at the bottom?
If not, what is missing? Whose signature is missing? _____
- ☒ 2. Has the applicant indicated that the place of use is in or near an irrigation district? Have they included a Form D? ☒ N/A.
Name of the District _____
- ☒ 3. Part 5 of application, has the applicant completed the entire page and does the information match the description of the explanation of the reasons on Part 4 of the application?
If not, you may need to contact the applicant or agent? _____
- ☒ 4. For multiple certificates, do each of the certificates listed on Application Page 1 have their own separate completed Part 5 tables 1 & 2? (compare with OAR 690-380-3220-may need to return)
If no, which certificates are missing a separate Part 5, tables 1 & 2? _____
- ☒ 5. Has the map been completed and signed by a CWRE? Does the map meet the requirements?
If not, what is missing? Ev. of Use Supplemental Form deficient. Map waiver included? ☐
- ☒ 6. If a change in point of appropriation, have the well logs been included? ☐ N/A.
- ☒ 7. If a change in place of use within Umatilla County, have the applicant(s) provided a Supplemental Form U? ☒ N/A.
- ☒ 8. Has applicant filled out the Minimum Requirements Checklist (Part 1 of 5)? Is the application complete? If not, what is missing (check Evidence of Use and Land Use)?
Ev. of Use?
- ☒ 9. If all boxes on this checklist are checked (with no remaining deficiencies identified), accept the application. Put this check sheet in the transfer folder.

OR:

- ☐ This application is deficient, and CANNOT be accepted.
It should be returned and the deficiencies listed in the "staff" section at the bottom of Application Page 1, unless the applicant or agent can resolve the deficiencies within 2-3 days.

Actions taken:

_____ date _____

Permanent Transfer Application Checklist

FEE WORKSHEET for PERMANENT TRANSFER (except Substitution)			
1	Base Fee (includes one type of change to one water right for up to 1 cfs)	1	\$1,360
	Types of change proposed: <input type="checkbox"/> Place of Use <input type="checkbox"/> Character of Use <input type="checkbox"/> Point of Diversion/Appropriation Number of above boxes checked = _____ (2a) Subtract 1 from the number in line 2a = _____ (2b) <i>If only one change, this will be 0</i>		
2	Multiply line 2b by \$930 and enter » » » » » » » » » » » » » » » »	2	0
	Number of water rights included in transfer _____ (3a) Subtract 1 from the number in 3a above: _____ (3b) <i>If only one water right this will be 0</i>		
3	Multiply line 3b by \$520 and enter » » » » » » » » » » » » » » » »	3	0
	Do you propose to add or change a well, or change from a surface water POD to a well? <input type="checkbox"/> No: enter 0 » » » » » » » » » » » » » » » » » » » » » » <input type="checkbox"/> Yes: enter \$410 » » » » » » » » » » » » » » » » » » » » » »		
4		4	0
	Do you propose to change the place of use or character of use? <input type="checkbox"/> No: enter 0 on line 5 » » » » » » » » » » » » » » » » » » » » » » <input type="checkbox"/> Yes: enter the cfs for the portions of the rights to be transferred (see example below*): _____ (5a) Subtract 1.0 from the number in 5a above: _____ (5b) If 5b is 0 or less, enter 0 on line 5 » » » » » » » » » » » » » » » » » » » » » » If 5b is greater than 0, round up to the nearest whole number: _____ (5c) and multiply 5c by \$350, then enter on line 5 » » » » » » » » » » » » » » » » » » » » » »		
5		5	0
6	Add entries on lines 1 through 5 above » » » » » » » » » » Subtotal:	6	0
	Is this transfer: <input type="checkbox"/> necessary to complete a project funded by the Oregon Watershed Enhancement Board (OWEB) under ORS 541.932? <input type="checkbox"/> endorsed in writing by ODFW as a change that will result in a net benefit to fish and wildlife habitat? If one or more boxes is checked, multiply line 6 by 0.5 and enter on line 7 »		
7	If no box is applicable, enter 0 on line 7 » » » » » » » » » » » » » » » » » » » » » »	7	0
8	Subtract line 7 from line 6 » » » » » » » » » » » » » » » » » » » » » » Transfer Fee:	8	