

T-14187

District Temp

T-14187

Name Columbia Improvement DistrictAddress 501 Columbia Ave NE  
Boardman, OR 97818Change in POUDate Filed 2/16/2023Initial notice date 3/7/2023

DPD issued date \_\_\_\_\_

PD issued date \_\_\_\_\_

PD notice date \_\_\_\_\_

Date of FO 5/16/2023 Vol 128 Page 302-305

C-Date \_\_\_\_\_

COBU due date \_\_\_\_\_

COBU Received date \_\_\_\_\_

Certificate issued \_\_\_\_\_

## DESCRIPTION OF WATER RIGHT(S)

Name of Stream Columbia RiverTrib. of Pacific oceanUse Irrigation/Supplemental Irrigation County Morrow

Quantity of water (CFS) \_\_\_\_\_ No. of Acres \_\_\_\_\_

Name of ditch \_\_\_\_\_

App# S-51650 Per # S-37293 Cert # 83517 PR Date 7/1/1974

App# \_\_\_\_\_ Per # \_\_\_\_\_ Cert # \_\_\_\_\_ PR Date \_\_\_\_\_

App# \_\_\_\_\_ Per # \_\_\_\_\_ Cert # \_\_\_\_\_ PR Date \_\_\_\_\_

App# \_\_\_\_\_ Per # \_\_\_\_\_ Cert # \_\_\_\_\_ PR Date \_\_\_\_\_

App# \_\_\_\_\_ Per # \_\_\_\_\_ Cert # \_\_\_\_\_ PR Date \_\_\_\_\_

FEES PAID		
Date	Amount	Receipt #
<u>2-16-2023</u>	<u>\$1,245.00</u>	<u>140136</u>

FEES REFUNDED		
Date	Amount	Receipt #

Assignments: \_\_\_\_\_

Irrigation District \_\_\_\_\_

Agent William Porfily / wporfily@gmail.com

CWRE \_\_\_\_\_

CC's list \_\_\_\_\_

☐ - Oversized map - Location \_\_\_\_\_





# Oregon

Tina Kotek, Governor

## Water Resources Department

North Mall Office Building

725 Summer St NE, Suite A

Salem, OR 97301

Phone 503 986-0900

Fax 503 986-0904

[www.oregon.gov/owrd](http://www.oregon.gov/owrd)

May 16, 2023

COLUMBIA IMPROVEMENT DISTRICT  
501 COLUMBIA AVE NE  
BOARDMAN, OR 97818

REFERENCE: District Temporary Transfer Application T-14187

Enclosed is a copy of the final order approving your DISTRICT TEMPORARY water right transfer application.

The temporary change shall be effective at the **beginning of this current irrigation season**. The use shall revert to the original authorized place of use at the **end of the same irrigation season**.

If you have any questions related to the approval of this temporary transfer, you may contact your caseworker, Ann Reece, by telephone at (503) 979-3214 or by e-mail at [Ann.L.Reece@water.oregon.gov](mailto:Ann.L.Reece@water.oregon.gov).

Sincerely,

Hor Pena  
Water Rights Services Support  
Transfers and Conservation Section

cc: Gregory M. Silbernagel, Watermaster Dist. # 5 (via email)  
William Porfily, Agent

Enclosure

BEFORE THE WATER RESOURCES DEPARTMENT  
OF THE  
STATE OF OREGON

In the Matter of Transfer Application	)	FINAL ORDER APPROVING
T-14187, Morrow County	)	A DISTRICT TEMPORARY TRANSFER

**Authority**

Oregon Revised Statute (ORS) 540.570 establishes the process in which a district may submit a request to temporarily transfer a water right within district boundaries. Oregon Administrative Rule (OAR) Chapter 690, Division 385 implements the statutes and provides the Department's procedures and criteria for evaluating district transfer applications.

**Applicant**

COLUMBIA IMPROVEMENT DISTRICT  
PO BOX 47  
BOARDMAN, OR 97818

**Findings of Fact**

1. On February 13, 2023, Columbia Improvement District (CID) filed a district transfer application to temporarily change the place of use within the boundaries of the irrigation district under Certificate 94872. The Department assigned the application number T-14187.
2. On March 3, 2023, the agent, on behalf of CID amended the application to correct scrivener's errors in the original application.
3. Notice of the application for transfer was published on March 7, 2023, pursuant to ORS 540.570 and OAR 690-385-3400. No comments were filed in response to the notice.
4. The portion of the right to be transferred is as follows:  
**Certificate:** 94872 issued in the name of CONNECTICUT GENERAL LIFE INSURANCE CO.  
(perfected under Permit S-37293)  
**Use:** IRRIGATION of 422.8 acres  
**Rate:** 6.8 CUBIC FEET PER SECOND  
**Priority Date:** FEBRUARY 4, 1974  
**Rate & Duty:** The amount of water used for irrigation, together with the amount secured under any other right existing for the same lands is limited to ONE-FORTIETH of one cubic foot per second, or its equivalent for each acre

This is an order in other than a contested case. This order is subject to judicial review under ORS 183.484. Any petition for judicial review must be filed within the 60-day time period specified by ORS 183.484(2). Pursuant to ORS 536.075 and OAR 137-004-0080, you may petition for judicial review or petition the Director for reconsideration of this order. A petition for reconsideration may be granted or denied by the Director, and if no action is taken within 60 days following the date the petition was filed, the petition shall be deemed denied.



irrigated and shall be further limited to a diversion of not to exceed 4.5 acre-feet for each acre irrigated during the irrigation season of each year.

Source: COLUMBIA RIVER, A TRIBUTARY OF THE PACIFIC OCEAN

**Authorized Point of Diversion:**

Twp	Rng	Mer	Sec	Q-Q	G-Lot	Measured Distances
4 N	25 E	WM	2	NE NW	7	150 FEET SOUTH AND 2990 FEET WEST FROM THE NE¼ CORNER, SECTION 2

**Authorized Place of Use:**

Twp	Rng	Mer	Sec	Q-Q	Acres	Taxlot	Water User
3 N	26 E	WM	30	SW NW	27.2	511	RIVER CREST FARM
3 N	26 E	WM	30	SE NW	29.6	511	RIVER CREST FARM
3 N	26 E	WM	30	NE SW	25.6	511	RIVER CREST FARM
3 N	26 E	WM	30	NW SW	30.8	511	RIVER CREST FARM
3 N	26 E	WM	30	SW SW	38.4	511	RIVER CREST FARM
3 N	26 E	WM	30	SE SW	28.0	511	RIVER CREST FARM
3 N	26 E	WM	31	NE NW	25.2	511	RIVER CREST FARM
3 N	26 E	WM	31	NW NW	35.6	511	RIVER CREST FARM
3 N	26 E	WM	31	SW NW	38.0	511	RIVER CREST FARM
3 N	26 E	WM	31	SE NW	24.0	511	RIVER CREST FARM
3 N	26 E	WM	31	NE SW	24.8	511	RIVER CREST FARM
3 N	26 E	WM	31	NW SW	37.6	511	RIVER CREST FARM
3 N	26 E	WM	31	SW SW	36.8	511	RIVER CREST FARM
3 N	26 E	WM	31	SE SW	21.2	511	RIVER CREST FARM
<b>TOTAL</b>					<b>422.8</b>		

5. Transfer Application T-14187 proposes to change the place of use to:

**Proposed Place of Use:**

Twp	Rng	Mer	Sec	Q-Q	Acres	Taxlot	Water User
3 N	26 E	WM	29	NE SW	33.9	1513	RIVER CREST FARM
3 N	26 E	WM	29	NW SW	27.8	1513	RIVER CREST FARM
3 N	26 E	WM	29	SW SW	26.8	1513	RIVER CREST FARM
3 N	26 E	WM	29	SE SW	31.3	1513	RIVER CREST FARM
3 N	26 E	WM	29	NE SE	12.8	1513	RIVER CREST FARM
3 N	26 E	WM	29	NW SE	40.0	1513	RIVER CREST FARM
3 N	26 E	WM	29	SW SE	22.0	1513	RIVER CREST FARM
3 N	26 E	WM	29	SE SE	0.4	1513	RIVER CREST FARM
3 N	26 E	WM	32	NW NE	27.0	1513	RIVER CREST FARM
3 N	26 E	WM	32	SW NE	7.0	1513	RIVER CREST FARM
3 N	26 E	WM	32	NE NW	40.0	1513	RIVER CREST FARM
3 N	26 E	WM	32	NW NW	17.5	1513	RIVER CREST FARM
3 N	26 E	WM	32	SW NW	8.2	1513	RIVER CREST FARM
3 N	26 E	WM	32	SE NW	35.3	1513	RIVER CREST FARM
3 N	26 E	WM	32	NE SW	40.0	1513	RIVER CREST FARM
3 N	26 E	WM	32	NW SW	24.5	1513	RIVER CREST FARM



Twp	Rng	Mer	Sec	Q-Q	Acres	Taxlot	Water User
3 N	26 E	WM	32	SW SW	5.3	1513	RIVER CREST FARM
3 N	26 E	WM	32	SE SW	14.5	1513	RIVER CREST FARM
3 N	26 E	WM	32	NW SE	8.3	1513	RIVER CREST FARM
3 N	26 E	WM	32	SW SE	0.2	1513	RIVER CREST FARM
TOTAL					422.8		

6. The district temporary transfer application satisfies the criteria of ORS 540.570 and OAR 690-385-3000, contains the information required under OAR 690-385-3200, and includes a map meeting the requirements of OAR 690-385-3300.
7. Water has been used within the last five years according to the terms and conditions of the rights. There is no evidence available that would demonstrate that the rights are subject to forfeiture under ORS 540.610.
8. The water rights are subject to transfer as defined in OAR 690-385-0100(17).
9. Diversion structures, district canals, wells, pumps, pump stations, ditches, pipeline, and sprinkler systems sufficient to use the full amount of water allowed under the existing rights is present.
10. The proposed change in place of use, as conditioned, will not result in enlargement of the rights as defined in OAR 690-385-0100(6).
11. The proposed change in place of use, as conditioned, would not result in injury to other water rights as defined in OAR 690-385-0100(4).
12. All other applicable requirements for district temporary water right transfers are met.

#### Conclusions of Law

The temporary change in place of use proposed in Temporary Transfer Application T-14187, as conditioned above, is consistent with the requirements of ORS 540.570 and OAR 690-385-3500.

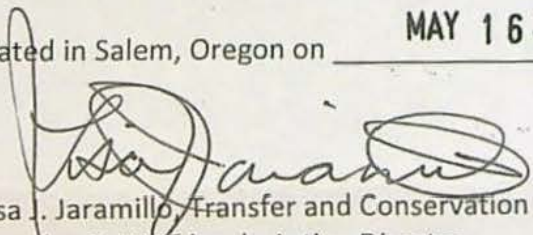
#### Now, therefore, it is ORDERED:

1. The temporary change in place of use as proposed in Transfer Application T-14187 is approved.
2. The lands from which the water right is removed under Certificate 94872 shall receive no water under the transferred right during the 2023 irrigation season.
3. The use shall revert to the authorized place of use at the end of the 2023 irrigation season.
4. Any application for permanent transfer of Certificate 94872 shall be subject to a full and complete review to determine consistency with the requirements of OAR Chapter 690, Division 380. Approval of this temporary transfer does not establish a precedent for approval of a subsequent application filed for a permanent transfer.



5. The time during which water is used under this approved temporary transfer does not apply toward a finding of forfeiture of Certificate 94872 under ORS 540.610.
6. The water user shall maintain and operate the existing measurement devices and shall make such improvements as may be required by the Department.
7. The use of water under this temporary transfer may be conditioned or revoked at any time to the extent necessary to avoid injury if the Department finds the transfer causes injury to any existing water right.
8. Water use measurement conditions:
  - a. Before water use may begin under this order, the water user shall install a totalizing flow meter, or, with prior approval of the Director, another suitable measuring device, at each point of diversion (new and existing).
  - b. The water user shall maintain the meters or measuring devices in good working order.
  - c. The water user shall allow the Watermaster access to the meters or measuring devices; provided however, where the meters or measuring devices are located within a private structure, the Watermaster shall request access upon reasonable notice.
9. Pursuant to ORS 536.900, a district and user may be subject to civil penalties for allowing the use of water on both the land from which water is transferred, and the lands to which the water is transferred, during the same irrigation season or calendar year.
10. The use of water at the temporary place of use authorized by this transfer shall be in accordance with the terms and conditions of Certificate 94872.
11. The use of the remaining water right described by Certificate 94872 shall continue to be in accordance with the terms and conditions Certificate 94872.

Dated in Salem, Oregon on MAY 16 2023

  
Lisa J. Jaramillo, Transfer and Conservation Section Manager, for  
Douglas E. Woodcock, Acting Director  
Oregon Water Resources Department

Mailing Date: MAY 17 2023



## Oregon Water Resources Department

**Measurement Condition Information for the Applicant**  
*(To be sent with the Draft Preliminary Determination or Final Order)*

Transfer #: T-14187



In order to avoid enlargement of the right or injury to other rights, a **totalizing flowmeter** will be required to be installed **prior to diversion of water**, as a condition of this transfer:



*at each point of diversion/appropriation (new and existing) OR*



*at each new point of diversion/appropriation.*

For additional information, or to obtain approval of a different type of measurement device, the applicant should contact the area Watermaster:

Watermaster name: Greg Silbernagel

District: 5

Address: 116 SE Dorion Avenue

City/State/Zip: Pendleton, Oregon 97801

Phone: 541-96-1677

Email: Greg.M.Silbernagel@water.oregon.gov

**Note:** If a device other than the one specified in the Preliminary Determination or Final Order is approved by the Watermaster, fill out and mail the form below to the Salem office.

\*\*\*\*\*

**Approval of an Alternate Measurement Device**      T-  
*(to be filled out after consultation with the applicant, or after a site visit)*

On behalf of the Director, I authorize use of the following suitable alternate measurement device:

\_\_\_\_\_

\_\_\_\_\_

\_\_\_\_\_  
 Watermaster signature

\_\_\_\_\_  
 District

\_\_\_\_\_  
 Date

If this form is used for approval of an alternative measurement device, it must be mailed to:

Oregon Water Resources Department  
 725 Summer Street NE, Suite A  
 Salem, OR 97301-1266





Oregon Water Resources Department  
725 Summer Street NE, Suite A  
Salem Oregon 97301-1266  
(503) 986-0900  
www.wrd.state.or.us

# Application for District Temporary Water Right Transfer

Please type or print legibly in dark ink. If your application is incomplete or inaccurate, we will return it to you. If any requested information does not apply to your application, insert "N/A" to indicate "Not Applicable." As you complete this form, please refer to notes and guidance included on the application. A summary of review criteria and procedures that are generally applicable to these applications is available at [www.wrd.state.or.us/OWRD/PUBS/forms.shtml](http://www.wrd.state.or.us/OWRD/PUBS/forms.shtml).

Application for the **2023** irrigation season.  
year

## 1. APPLICANT/AGENT INFORMATION

IRRIGATION DISTRICT <b>Columbia Improvement District</b>		PHONE NO. <b>541 481 9454</b>	ADDITIONAL CONTACT NO.
ADDRESS <b>501 Columbia Ave NE</b>		FAX NO.	
CITY <b>Boardman</b>	STATE <b>OR</b>	ZIP <b>97818</b>	E-MAIL
BY PROVIDING AN E-MAIL ADDRESS, CONSENT IS GIVEN TO RECEIVE ALL CORRESPONDENCE FROM THE DEPARTMENT ELECTRONICALLY. COPIES OF THE FINAL ORDER DOCUMENTS WILL ALSO BE MAILED.			

AGENT/BUSINESS NAME <b>Willian Porfily</b>		PHONE NO. <b>541 561 7259</b>	ADDITIONAL CONTACT NO.
ADDRESS <b>P.O. Box 643</b>		FAX NO.	
CITY <b>Stanfield</b>	STATE <b>OR</b>	ZIP <b>97875</b>	E-MAIL <b>wporfily@gmail.com</b>
BY PROVIDING AN E-MAIL ADDRESS, CONSENT IS GIVEN TO RECEIVE ALL CORRESPONDENCE FROM THE DEPARTMENT ELECTRONICALLY. COPIES OF THE FINAL ORDER DOCUMENTS WILL ALSO BE MAILED.			

T-14187



## 2. PROPOSED CHANGE(S) TO WATER RIGHT(S)

- List **all** water rights to be affected by this transfer. Indicate the certificate, permit, decree or other identifying number(s) in the table below: If a certificate has been issued and reflects the current status of the water right, you need only list the certificate number.  
(Attach additional pages as necessary.)

	Application / Decree	Permit / Previous Transfer	Certificate
1.	T-7890 and T-9290	S-37293	94872
2.			
3.	- /	- / -	
4.	- /	- / -	
5.	- /	- / -	
6.	- /	- / -	

- Check **all** proposed change(s) included in this transfer application:
  - ☒ Place of Use ☐ Point of Diversion or Point of Appropriation
  - ☐ Surface Water source to Ground Water source
  - ☐ Character or Type of Use

T-14187



### 3. CONSULTATION WITH STATE AGENCIES, LOCAL GOVERNMENTS, AND TRIBAL GOVERNMENTS

Is this transfer application for a change in point of diversion in response to an emergency?

☐ Yes ☒ No

Has the district conferred with the Oregon Department of Fish and Wildlife, Division of State Lands, and affected local governments (e.g., county, city, municipal corporation), and tribal governments about the proposed point of diversion change? ☐ Yes ☒ No **Not Applicable**

*If "Yes", for any of the above, list the agency or government name and the name and phone number of the appropriate contact person:*

Agency/ Gov't Name: _____	Contact Name: _____	Phone: _____
Agency/ Gov't Name: _____	Contact Name: _____	Phone: _____
Agency/ Gov't Name: _____	Contact Name: _____	Phone: _____
Agency/ Gov't Name: _____	Contact Name: _____	Phone: _____
Agency/ Gov't Name: _____	Contact Name: _____	Phone: _____

### 4. CONSENT FOR A CHANGE IN TYPE OF USE OF A WATER RIGHT TO STORE WATER

Is this transfer application for a change in type of use of a water right to store water?

☐ Yes ☒ No

Has the district received written consent to the change from the operator of the reservoir if different than the district, or from the appropriate federal agency if the water right to store water is issued in the name of a federal governmental agency? ☐ Yes ☐ No **Not Applicable**

*If "Yes", for any of the above, label and attach a dated and signed copy of the written consent.*

**T-14187**



## 5. ATTACHMENTS

Check each of the following attachments included with this application. The application will be returned if all required attachments are not included.

### Supplemental Form A –

#### Description of Proposed Change(s) to a Water Right

- ☒ A separate Supplemental Form A is enclosed for each water right to be affected by this transfer.

#### Map

- ☒ Temporary Transfer  
A map meeting the requirements of OAR 690-385-3300 must be included but need not be prepared by a Certified Water Right Examiner.

#### Consent to Transfer

- ☐ A copy of the written consent, if applicable, for a change in type of use of a water right to store water.

### Supplemental Water Right Statement

- ☐ A written statement, if applicable, identifying supplemental water rights that will not be transferred, but remain unexercised at the authorized place of use during the irrigation season.

#### Water Well Reports/Well Logs: **N/A**

- ☐ The application is for a change from surface water to ground water and copies of all water well reports are attached.
- ☐ Water well reports are not available and attached is a description of construction details including well depth, static water level, and information necessary to establish the ground water body developed or proposed to be developed.
- ☐ The application is for a surface water transfer and water well reports are not required.

#### Fees:

- ☒ Amount enclosed: **\$1245.00**  
See the Department's Fee Schedule at [www.wrd.state.or.us](http://www.wrd.state.or.us) or call (503) 986-0900.

## 6. SIGNATURES

The district certifies the following:

- (1) The water right(s) proposed for transfer is a water right(s) subject to transfer and has not been forfeited for nonuse under ORS 540.610;
- (2) Each user affected by the proposed transfer has provided written authorization for the transfer and such authorization is on file with the district; and
- (3) The district has notified each affected user that the Department may condition or reject the transfer at any time to the extent necessary to avoid injury to an existing water right, and that the use of water on lands from which the water right is transferred (authorized place of use) and at the proposed place of use during the same irrigation season or calendar year may subject both the user and district to civil penalties.

On behalf of the district, I affirm that the information contained in this application is true and accurate.

\_\_\_\_\_  
District Manager signature

Mark Maynard  
name (print)

\_\_\_\_\_  
date

By my signature below I am providing written authorization for the transfer.

\_\_\_\_\_  
Authorized Landowner

Frank Tiegs  
name (print)

\_\_\_\_\_  
date

### Before submitting your application to the Department, be sure you have:

- Answered each question completely.
- Included all the required attachments.
- Included a check payable to the Oregon Water Resources Department for the appropriate amount.





# District Temporary Water Right Transfer Application

## Supplemental Form A

### DESCRIPTION OF PROPOSED CHANGE(S) TO A WATER RIGHT

List only one water right per page. A separate Supplemental Form A must be completed for each certificate, permit, decree, or other right involved in the proposed transfer.

Attach additional copies of Supplemental Form A as needed to describe other certificates, permits, decrees or other rights involved in this transfer.

▪ Certificate Number or other identifying number: **94872**

### 1. TYPE OF CHANGE(S) PROPOSED

(Check *all* that apply.)

Point of Diversion or Appropriation	Place of Use	Character of Use
<input type="checkbox"/> <b>Change to facilitate a change in Place of Use</b> (The old point of diversion or appropriation will <u>not</u> be used for the portion of the water right affected by the transfer.)	<input type="checkbox"/> <b>All of the right will be exercised at a different location than currently authorized</b> (Use of water at the current location will be discontinued.)	Proposed new use: <input type="checkbox"/> <b>Change</b> a water right to Store Water
<input type="checkbox"/> <b>Surface Water to Ground Water</b> (A new point of appropriation will be used instead of the old point of diversion. The old point of diversion will <u>not</u> be used.)	<input checked="" type="checkbox"/> <b>Only a portion of the right will be exercised at a different location than currently authorized</b> (Use of water at the current location will be discontinued.)	<input type="checkbox"/> <b>Diminish</b> an irrigation water right (primary) to a supplemental water right
<input type="checkbox"/> <b>Change in Point of Diversion in Response to an Emergency</b>		

**T-14187**



## 2. CURRENT WATER RIGHT INFORMATION

Water Right Subject to Transfer (check and complete one of the following):

<input checked="" type="checkbox"/> Certificated Right	<u>94872</u>	<u>S-37293</u>
	Certificate Number	Permit Number or Decree Name
<input type="checkbox"/> Adjudicated, Non-certificated Right		
	Name of Decree	Page Number
<input type="checkbox"/> Permit for which Proof has been Approved	<u>-</u>	
	Permit Number	Date Claim of Beneficial Use Submitted
<input type="checkbox"/> Transferred Right for which Proof has been Filed	<u>-</u>	
	Previous Transfer Number	Date Claim of Beneficial Use Submitted

- Name on Permit, Certificate, or Decree: **Connecticut General Life Insurance Co.**
- County: **Morrow**
- Authorized Use(s) to be Affected by Transfer: **Irrigation**
- Priority Date(s): **February 7, 1974**

*If there are multiple Priority Dates identified on the water right, any information provided on pages 3 through 6 of this form must identify which priority date is associated with each of the authorized and proposed points of diversion or appropriation and places of use.*

- Source(s) of Water to be Affected by Transfer: **Columbia River**

*If there are multiple Sources listed on the water right, any information provided on pages 3 through 6 of this form must identify which source is associated with each of the authorized and proposed points of diversion or appropriation and places of use.*

### For applications proposing a Change in Place of Use or Character of Use:

- Are there **Other Water Rights**, Permits or Ground Water Registrations associated with this land?

☐ Yes    ☒ No    ☐ N/A – No Change in Place of Use or Character of Use

*If "Yes", what are the Permit, Registration or Certificate Numbers?*

*Pursuant to ORS 540.510, any "layered" water use or a right that is supplemental to a primary right proposed for transfer must be included in the transfer or be cancelled, except as provided in OAR 690-380-2240(5).*

**T-14187**



▪ Certificate Number or other identifying number **Cert 94872**

*The following information must be provided only for those points of diversion or appropriation that are involved in the transfer (i.e., list only the portion of the water right you propose to transfer.) Attach additional pages as necessary.*

A Point of Diversion (POD) describes the location of diversion from a surface water source.

A Point of Appropriation (POA) describes the location of appropriation from a ground water source or well.

If a point of diversion or appropriation is not numbered on the decree or water right certificate or permit, assign it a unique number in the following table (e.g. POD #1 or POA(well) #1). Use the number to refer to the point of diversion or appropriation serving the place of use described in Table I (Authorized Place of Use) and Table II (Proposed Place of Use).

**Location of Existing Authorized Point(s) of Diversion or Appropriation to be Changed:**

*(i.e., the allowed point(s) of diversion or appropriation listed on the water right that will be affected by the proposed transfer, the "OFF or FROM" point(s) of diversion or appropriation)*

*Government lot(GOV" T LOT) and donation land claim numbers (DLC) must be included in the table below only if the information is reflected on the existing water right.*

IF POA, OWRD WELL LOG ID NO. (OR WELL ID TAG NO. L- )	POD# or POA#	TWP	RNG	SEC	QQ	DLC	GOV'T LOT	MEASURED DISTANCES
	<b>POD</b>	<b>4 N</b>	<b>25 E</b>	<b>2</b>	<b>NE NW</b>		<b>7</b>	<b>150 ft S and 2990 ft W from the NE Cor of Sec 2</b>

**T-14187**



▪ Certificate Number or other identifying number: **94872**

▪ Does the water right being transferred involve a ground water source(s)?

☐ Yes ☒ No (Surface water source only.)

If "Yes", for each authorized point of appropriation (well) involved, you must either:

A. Supply a copy of the well log(s) for each point of appropriation that is **clearly labeled** and associated with the corresponding well in the table above and on the accompanying application map. (NOTE: You may search for well logs on the Department's web page at: <http://www.wrd.state.or.us>)

or

B. If a well log is **not** available, you must describe the construction of the authorized point of appropriation by completing the table below. Attach additional copies as necessary.

### NOT APPLICABLE

#### Construction of Existing Authorized Point(s) of Appropriation – (Only needed if no well log is available.)

Wells in this listing must be clearly tied to corresponding well location(s) described in the table above and shown on the accompanying application map.

OWRD WELL NO. AS IDENTIFIED IN TABLE ABOVE	DIAMETER	TYPE AND SIZE OF CASING	NO. OF FEET OF CASING	INTERVALS CASING IS PERFORATED (IN FEET)	SEAL DEPTH	EST. DEPTH TO WATER	EST. DEPTH TO WATER BEARING STRATUM	TYPE OF ACCESS PORT OR MEASURING DEVICE	TOTAL WELL DEPTH

**T-14187**



▪ Certificate Number or other identifying number: **94872**

The following information **must be provided** only for those places of use that are involved in the transfer (i.e., list only the portion of the water right you propose to transfer.) Attach additional pages as necessary.

**Location of Existing Authorized Place of Use to be Affected:**

(i.e., the allowed lands listed on the water right that will be affected by the proposed transfer, the "OFF or FROM" lands)

Government lot and donation land claim numbers must be included in the tables below **only** if the information is reflected on the existing water right.

TABLE I. – AUTHORIZED PLACE OF USE												
POD# or POA#	PRIORITY DATE	USE	LEGAL DESCRIPTION							ACRES	USER NAME	DINN
			TWP	RNG	SEC	QQ	DLC	GOV'T LOT	TAX LOT			
POD	2/7/1974	Irrig	3N	26E	30	SWNW		No 2 46.52	511	27.2	River Crest Farm	
POD	2/7/1974	Irrig	3N	26E	30	SESW		NO 1 80	511	29.6	River Crest Farm	
POD	2/7/1974	Irrig	3N	26E	30	NESW		NO 1 80	511	25.6	River Crest Farm	
POD	2/7/1974	Irrig	3N	26E	30	NWSW		No 2 46.66	511	30.8	River Crest Farm	
POD	2/7/1974	Irrig	3N	26E	30	SWSW		No 2 46.73	511	38.4	River Crest Farm	
POD	2/7/1974	Irrig	3N	26E	30	SESW		NO 1 80	511	28.0	River Crest Farm	
POD	2/7/1974	Irrig	3N	26E	31	NENW		NO 1 80	511	25.2	River Crest Farm	
POD	2/7/1974	Irrig	3N	26E	31	NWNW		No 2 46.74	511	35.6	River Crest Farm	
POD	2/7/1974	Irrig	3N	26E	31	SWNW		No 2 46.71	511	38.0	River Crest Farm	
POD	2/7/1974	Irrig	3N	26E	31	SESW		NO 1 80	511	24.0	River Crest Farm	
POD	2/7/1974	Irrig	3N	26E	31	NESW		NO 1 80	511	24.8	River Crest Farm	
POD	2/7/1974	Irrig	3N	26E	31	NWSW		No 2 46.67	511	37.6	River Crest Farm	
POD	2/7/1974	Irrig	3N	26E	31	SWSW		No 2 46.4	511	36.8	River Crest Farm	
POD	2/7/1974	Irrig	3N	26E	31	SESW		NO 1 80	511	21.2	River Crest Farm	
										422.8		
TOTAL:										422.8		



▪ Certificate Number or other identifying number: **94872**

E-RECEIVED  
03/03/2023  
OWRD

### **3. PROPOSED CHANGES TO THE WATER RIGHT**

*Describe proposed changes to the water right involving point(s) of diversion and/or appropriation necessary to facilitate a change in place of use. Measured distances described below should accurately correspond to the points shown on the accompanying application map. Attach additional pages as necessary.*

**Location of Proposed Point(s) of Diversion or Appropriation:**  
(i.e., the "ON or TO" point(s) of diversion or appropriation)

*(NOTE: Complete this table only if a Change in Point of Diversion or Appropriation is being proposed to facilitate a Change in Place of Use.)*

**NOT APPLICABLE**

IF POA, OWRD WELL LOG ID NO. (OR WELL ID TAG NO. L- )	POD# or POA#	TWP	RNG	SEC	QQ	DLC	GOV'T LOT	MEASURED DISTANCES

**T-14187**



▪ Certificate Number or other identifying number: **94872**

E-RECEIVED  
03/03/2023  
OWRD

If there are proposed point(s) of appropriation (wells) listed in the table above, are the well(s) already constructed?

☐ Yes    ☐ No    ☒ N/A – No proposed well(s) listed above. **NOT APPLICABLE**

If "Yes", attach and clearly label the corresponding well log(s) for each proposed well, or if well log(s) are not available, describe the construction of the well(s) using the table below. (NOTE: You may search for well logs on the Department's web page at: <http://www.wrd.state.or.us>)

If "No", describe the anticipated construction for the proposed well(s) in the following table:

**Construction of Proposed Point(s) of Appropriation or Well(s)**

*Wells in this listing must be clearly tied to corresponding well location(s) described in the table above and shown on the accompanying application map.*

OWRD WELL NO. AS IDENTIFIED IN TABLE ABOVE	DIAMETER	TYPE AND SIZE OF CASING	NO. OF FEET OF CASING	INTERVALS CASING IS PERFORATED (IN FEET)	SEAL DEPTH	EST. DEPTH TO WATER	EST. DEPTH TO WATER BEARING STRATUM	TYPE OF ACCESS PORT OR MEASURING DEVICE	TOTAL WELL DEPTH

**T-14187**



▪ Certificate Number or other identifying number: 94872

E-RECEIVED  
03/03/2023  
OWRD

Describe proposed changes to the water right involving place of use. Information described below should accurately correspond to the proposed place of use shown on the accompanying application map. Attach additional pages as necessary.

**Location of Proposed Place of Use:** (i.e., the "ON or TO" lands)

TABLE II. – PROPOSED PLACE OF USE												
POD# or POA#	PRIORITY DATE	USE	LEGAL DESCRIPTION							ACRES	USER NAME	DINN
			TWP	RNG	SEC	QQ	DLC	GOV'T LOT	TAX LOT			
POD	2/7/1974	Irrig	3N	26E	29	NESW			1513	33.9	River Crest Farm	
POD	2/7/1974	Irrig	3N	26E	29	NWSW			1513	27.8	River Crest Farm	
POD	2/7/1974	Irrig	3N	26E	29	SWSW			1513	26.8	River Crest Farm	
POD	2/7/1974	Irrig	3N	26E	29	SESW			1513	31.3	River Crest Farm	
POD	2/7/1974	Irrig	3N	26E	29	NESE			1513	12.8	River Crest Farm	
POD	2/7/1974	Irrig	3N	26E	29	NWSE			1513	40.0	River Crest Farm	
POD	2/7/1974	Irrig	3N	26E	29	SWSE			1513	22.0	River Crest Farm	
POD	2/7/1974	Irrig	3N	26E	29	SESE			1513	0.4	River Crest Farm	
POD	2/7/1974	Irrig	3N	26E	32	NWNE			1513	27.0	River Crest Farm	
POD	2/7/1974	Irrig	3N	26E	32	SWNE			1513	7.0	River Crest Farm	
POD	2/7/1974	Irrig	3N	26E	32	NENW			1513	40.0	River Crest Farm	
POD	2/7/1974	Irrig	3N	26E	32	NWNW			1513	17.5	River Crest Farm	
POD	2/7/1974	Irrig	3N	26E	32	SWNW			1513	8.2	River Crest Farm	
POD	2/7/1974	Irrig	3N	26E	32	SENW			1513	35.3	River Crest Farm	
POD	2/7/1974	Irrig	3N	26E	32	NESW			1513	40.0	River Crest Farm	
POD	2/7/1974	Irrig	3N	26E	32	NWSW			1513	24.5	River Crest Farm	
POD	2/7/1974	Irrig	3N	26E	32	SWSW			1513	5.3	River Crest Farm	
POD	2/7/1974	Irrig	3N	26E	32	SESW			1513	14.5	River Crest Farm	
POD	2/7/1974	Irrig	3N	26E	32	NWSE			1513	8.3	River Crest Farm	
POD	2/7/1974	Irrig	3N	26E	32	SWSE			1513	0.2	River Crest Farm	
TOTAL:										422.8		



## Watermaster Review Form: Water Right Transfer



Oregon Water Resources Department  
725 Summer St NE, Suite A  
Salem, Oregon 97301-1266  
(503) 986-0900  
[www.oregon.gov/OWRD](http://www.oregon.gov/OWRD)

Transfer Application: T-14187

Review Due Date:

Applicant Name: Columbia Improvement District

Proposed Changes: ☒ POU ☐ POD ☐ POA ☐ USE ☐ OTHER

Reviewer(s): Greg Silbernagel

Date of Review: 05/09/2023

1. Do you have evidence that the right has not been used in the last 5 years and that the presumption of forfeiture would not likely be rebuttable? ☐ Yes ☒ No If "Yes", attach evidence (e.g. dated aerial photo showing pavement or building on the land for >5 yrs.)
2. Is there a history of regulation on the source that serves this (or these) right(s) that has involved the transferred right(s) and downstream water rights? ☐ Yes ☒ No Generally characterize the frequency of any regulation or explain why regulation has not occurred:
3. Have headgate notices been issued for the source that serves the transferred right(s)?  
☐ Yes ☒ No ☐ Records not available.
4. In your estimation, after the proposed change, would distribution of water for the right(s) result in regulation of other water rights that would not have occurred if use under the original right(s) was/were maximized? ☐ Yes ☒ No If "Yes", explain:
5. In your estimation, if the proposed change is approved, are there upstream water rights that would be affected? ☐ Yes ☒ No If "Yes", describe how the rights would be affected and list the rights most affected:



6. Check here ☐ if it appears that downstream water rights benefit from return flows resulting from the current use of the transferred right(s)? If you check the box, generally characterize the locations where the return flows likely occur and list the water rights that benefit most:

☒ N/A

7. For POD changes and instream transfers, check here if there are channel losses between the old and new PODs or within the proposed instream reach? If you check the box, describe and, if possible, estimate the losses:

☒ N/A

8. For instream transfers that propose protection of a reach beyond the mouth of the source stream:

☒ N/A Would the quantity be measureable into the receiving stream consistent with OAR 690-077-0015(8)? ☐ Yes ☐ No

9. For POU changes: ☐ N/A Is it likely the original place of use would continue to receive water from the same source? ☐ Yes ☒ No If "Yes", explain:

10. For POU or USE changes: ☐ N/A In your best judgment, would use of the existing right at "full face value," result in the diversion of more water than can be used beneficially and without waste?

☐ Yes ☒ No If "Yes", explain:

11. For POU changes that involve micro-irrigation: ☒ N/A

- a. Has the applicant made changes (absent a transfer) to convert to micro-irrigation within the current place of use boundary of the water right proposed for transfer, and previously demonstrated to the Department through monitoring and site inspections by the Watermaster that the proposed transfer will not result in injury or enlargement?

☐ Yes ☐ No If "Yes", explain:



- b. Has a temporary transfer of this nature been previously filed and approved on the same lands (or portions thereof) as those lands involved in this transfer?

☐ Yes ☐ No If "Yes", answer the following:

- i. Were there any problems with more acres being irrigated (or wetted) than were authorized under the temporary transfer? ☐ Yes ☐ No If "Yes", explain:

- ii. Did the designated areas that were to remain dry (or not wetted) under the temporary transfer actually remain dry? ☐ Yes ☐ No If "No", explain:

- iii. Did the applicant comply with and meet all of the conditions of the temporary transfer? ☐ Yes ☐ No If "No", explain:

- iv. Do you have any other observations regarding the temporary transfer?

☐ Yes ☐ No If "Yes", describe:

- v. Did the applicant demonstrate to the Department through monitoring and site inspections by the Watermaster that neither injury nor enlargement occurred as a result of the temporary transfer? ☐ Yes ☐ No If "No", explain:

- c. To the best of your knowledge, if this transfer is approved, does it appear that:

- i. "Injury" will occur to other water rights that share the same source?

☐ Yes ☐ No If "Yes", explain:

- ii. "Enlargement" of the water right being transferred will occur?

☐ Yes ☐ No If "Yes", explain:



12. Are there other issues not identified through the above questions that should be considered in determining whether the change "can be effected without injury to other rights"?

☐ Yes ☒ No If "Yes", explain:

13. What alternatives may be available for addressing any issues identified above:

14. Do conditions need to be included in the transfer order to avoid enlargement of the right or injury to other rights? ☐ No ☒ Yes, as checked and provided below:

☐ For POU changes that involve micro-irrigation, provide the monitoring and reporting conditions necessary to prevent injury/enlargement:

☐ A Headgate should be required prior to diverting water.

☒ Measurement Devices for POD or POA: (if this condition is selected, also fill in the top sections of Page 4)

*a. Before water use may begin under this order, the water user shall install a totalizing flow meter\*, or, with prior approval of the Director, another suitable measuring device, ☒ at each point of diversion/appropriation (new and existing) OR at each new point of diversion/appropriation ☐ with the exception that water rights issued to the Bureau of Reclamation or an irrigation district (or similar entity) are not subject to this condition.*

*b. The water user shall maintain the meters or measuring devices in good working order.*

*c. The water user shall allow the Watermaster access to the meters or measuring devices; provided however, where the meters or measuring devices are located within a private structure, the Watermaster shall request access upon reasonable notice.*

☐ Reservoir water use measurement: (if this condition is selected, also fill in the top sections of Page 4)

*a. Before water use may begin under this order, the water user shall install staff gages\*, or, with prior approval of the Director, other suitable measuring devices, that measure the entire range and stage between empty and full in each reservoir. Staff gages shall be United States Geological Survey style.*

*b. Before water use may begin under this order, if the reservoir is located in channel, weirs or other suitable measuring devices must be installed upstream and downstream of the reservoir, and, an adjustable outlet valve must be installed. The water user shall maintain such devices in good working order. A written waiver may be obtained, if in the judgment of the Director, the installation of weirs or other suitable measuring devices, or the adjustable outlet valve, will provide no public benefit.*

\* The following alternative device(s) should be substituted for the bold, underlined device in the above selected condition:

☐ Weir  
☐ Parshall Flume  
☐ Other: \_\_\_\_

☐ Submerged Orifice  
☐ Flow Restrictor



## Oregon Water Resources Department

## Measurement Condition Information for the Applicant

(To be sent with the Draft Preliminary Determination or Final Order)

Transfer #: T- 14187



In order to avoid enlargement of the right or injury to other rights, a **totalizing flowmeter** will be required to be installed **prior to diversion of water**, as a condition of this transfer:



at each point of diversion/appropriation (new and existing) **OR**



at each new point of diversion/appropriation.

For additional information, or to obtain approval of a different type of measurement device, the applicant should contact the area Watermaster:

Watermaster name: Greg Silbernagel

District: 5

Address: 116 SE Dorion Avenue

City/State/Zip: Pendleton, Oregon 97801

Phone: 541-96-1677

Email: Greg.M.Silbernagel@water.oregon.gov

**Note:** If a device other than the one specified in the Preliminary Determination or Final Order is approved by the Watermaster, fill out and mail the form below to the Salem office.

\*\*\*\*\*

## Approval of an Alternate Measurement Device

T-

(to be filled out after consultation with the applicant, or after a site visit)

On behalf of the Director, I authorize use of the following suitable **alternate measurement device**:

\_\_\_\_\_  
\_\_\_\_\_

\_\_\_\_\_  
Watermaster signature

\_\_\_\_\_  
District

\_\_\_\_\_  
Date

If this form is used for approval of an alternative measurement device, it must be mailed to:

Oregon Water Resources Department  
725 Summer Street NE, Suite A  
Salem, OR 97301-1266













# Oregon

Tina Kotek, Governor

## Water Resources Department

North Mall Office Building

725 Summer St NE, Suite A

Salem, OR 97301

Phone 503 986-0900

Fax 503 986-0904

[www.oregon.gov/owrd](http://www.oregon.gov/owrd)

May 16, 2023

COLUMBIA IMPROVEMENT DISTRICT  
501 COLUMBIA AVE NE  
BOARDMAN, OR 97818

REFERENCE: District Temporary Transfer Application T-14187

Enclosed is a copy of the final order approving your DISTRICT TEMPORARY water right transfer application.

The temporary change shall be effective at the **beginning of this current irrigation season**. The use shall revert to the original authorized place of use at the **end of the same irrigation season**.

If you have any questions related to the approval of this temporary transfer, you may contact your caseworker, Ann Reece, by telephone at (503) 979-3214 or by e-mail at [Ann.L.Reece@water.oregon.gov](mailto:Ann.L.Reece@water.oregon.gov).

Sincerely,

Flor Pena

Water Rights Services Support  
Transfers and Conservation Section

cc: Gregory M. Silbernagel, Watermaster Dist. # 5 (via email)  
William Porfily, Agent

Enclosure





# Oregon

Tina Kotek, Governor

Water Resources Department  
North Mall Office Building  
725 Summer St NE, Suite A  
Salem, OR 97301  
Phone 503 986-0900  
Fax 503 986-0904  
[www.oregon.gov/owrd](http://www.oregon.gov/owrd)

March 6, 2023

COLUMBIA IMPROVEMENT DISTRICT  
501 COLUMBIA AVE NE  
BOARDMAN, OR 97818

Reference: District Temporary Transfer T- 14187

On February 13, 2023, we received your district temporary transfer application requesting PLACE OF USE changes for use of water from COLUMBIA RIVER, TRIBUTARY TO PACIFIC OCEAN. The application was amended on March 3, 2023. The application was accompanied by \$1245.00. Your receipt 140136 is enclosed.

By copy of this letter, we are asking the Watermaster for their report regarding the potential for injury to existing water rights which may be caused by the change.

This application will be published on the Department's weekly notice dated March 7, 2023, viewable at [http://apps.wrd.state.or.us/apps/misc/wrd\\_notice\\_view/?notice\\_id=21](http://apps.wrd.state.or.us/apps/misc/wrd_notice_view/?notice_id=21). A copy of the application can be assessed through this public notice link. Pursuant to Oregon administrative rules, the Department is requesting public comments on the recently filed district transfer application listed above. Comments may be submitted by any interested persons within 30 days of the weekly notice publication date. Comments must be received by the Department on or before April 6, 2023. For details on how to file comments please refer to the Department's weekly notice. Details for filing protests, if applicable, are also noted on the weekly notice.

If you have any questions, please call the Transfer Section, (503) 979-9931.

cc: Watermaster # 5, Gregory M. Silbernagel (via email)  
enclosure



Oregon Water Resources Department  
Water Rights in the Same Area

[Main](#) [Help](#)  
[Return](#) [Contact Us](#)




























## Conflict Check for T-14187 NO CONFLICT

### Places of Use from Water Rights in the Same Area

The following rights have acreage in the same quarter-quarter as App: S 99999

Right	Name	Decree	App	Permit	Cert	Priority	Status	Use	T-R-S-QQ	DLC	Gov't Lot	Acres
<a href="#">INCHOATE: T 6387 CF (REG)*</a> WES GAVETT	n/a	G-4557	G-4281			8/15/1968	NC	IM	03.00N-26.00E-29-NESE			
								IM	03.00N-26.00E-29-NWSE			
								IM	03.00N-26.00E-29-SESE			
								IM	03.00N-26.00E-29-SWSE			
								IM	03.00N-26.00E-29-NESW			
								IM	03.00N-26.00E-29-NWSW			
								IM	03.00N-26.00E-29-SESW			
								IM	03.00N-26.00E-29-SWSW			
								IM	03.00N-26.00E-32-NWNE			
								IM	03.00N-26.00E-32-SWNE			
								IM	03.00N-26.00E-32-NENW			
								IM	03.00N-26.00E-32-NWNW			
								IM	03.00N-26.00E-32-SENW			
								IM	03.00N-26.00E-32-SWNW			
								IM	03.00N-26.00E-32-NWSE			
								IM	03.00N-26.00E-32-SWSE			
								IM	03.00N-26.00E-32-NESW			
								IM	03.00N-26.00E-32-NWSW			
								IM	03.00N-26.00E-32-SESW			
								IM	03.00N-26.00E-32-SWSW			
<a href="#">INCHOATE: T 6270 CF (REG)*</a> FINLEY-BUTTES LIMITED PARTNERSHIP	n/a	G-5096	G-4918			2/3/1970	NC	IM	03.00N-26.00E-29-NESE			



IM	03.00N-26.00E-29-NWSE	
IM	03.00N-26.00E-29-SESE	
IM	03.00N-26.00E-29-SWSE	
IM	03.00N-26.00E-29-NESW	
IM	03.00N-26.00E-29-NWSW	
IM	03.00N-26.00E-29-SESW	
IM	03.00N-26.00E-29-SWSW	
IM	03.00N-26.00E-32-NWNE	
IM	03.00N-26.00E-32-SWNE	
IM	03.00N-26.00E-32-NENW	
IM	03.00N-26.00E-32-NWNW	
IM	03.00N-26.00E-32-SENW	
IM	03.00N-26.00E-32-SWNW	
IM	03.00N-26.00E-32-NWSE	
IM	03.00N-26.00E-32-SWSE	
IM	03.00N-26.00E-32-NESW	
IM	03.00N-26.00E-32-NWSW	
IM	03.00N-26.00E-32-SESW	
IM	03.00N-26.00E-32-SWSW	
IR	03.00N-26.00E-29-NESE	
IR	03.00N-26.00E-29-SWSE	
IR	03.00N-26.00E-29-SESE	
IR	03.00N-26.00E-32-NWNE	
IR	03.00N-26.00E-32-SWNE	
IR	03.00N-26.00E-32-NWSE	
IM	03.00N-26.00E-29-NESE	
IM	03.00N-26.00E-29-NWSE	

CERT:95272 CF \*

CANYON FARM II LLC

S-50951 S-37150 95272 7/25/1973 NC

NO CONFLICT - NO OVERLAP


INCHOTE: T 6270 CF (REG) \*

S-51650 S-37293

2/7/1974 NC

n/a



IM	03.00N-26.00E-29-SESE		
IM	03.00N-26.00E-29-SWSE		
IM	03.00N-26.00E-29-NESW		
IM	03.00N-26.00E-29-NWSW		
IM	03.00N-26.00E-29-SESW		
IM	03.00N-26.00E-29-SWSW		
IM	03.00N-26.00E-32-NWNE		
IM	03.00N-26.00E-32-SWNE		
IM	03.00N-26.00E-32-NENW		
IM	03.00N-26.00E-32-NWNW		
IM	03.00N-26.00E-32-SENW		
IM	03.00N-26.00E-32-SWNW		
IM	03.00N-26.00E-32-NWSE		
IM	03.00N-26.00E-32-SWSE		
IM	03.00N-26.00E-32-NESW		
IM	03.00N-26.00E-32-NWSW		
IM	03.00N-26.00E-32-SESW		
IM	03.00N-26.00E-32-SWSW		
IR	03.00N-26.00E-30-SWNW		34.8000
IR	03.00N-26.00E-30-SENW		29.6000
IR	03.00N-26.00E-30-NESW		25.6000
IR	03.00N-26.00E-30-NWSW		30.8000
IR	03.00N-26.00E-30-SWSW		38.4000
IR	03.00N-26.00E-30-SESW		28.0000
IR	03.00N-26.00E-31-NENW		25.2000
IR	03.00N-26.00E-31-NWNW		35.6000
IR	03.00N-26.00E-31-SWNW		38.0000

CERT:94872 (T 13266 RR)\* CONNECTICUT GENERAL LIFE INSURANCE CO.

S-51650 S-37293 94872 2/7/1974 NC

ok, this transfer



PERMIT: S 55401 \*

COLUMBIA IMPROVEMENT DISTRICT

S-88288 S-55401

9/12/2016 NC

MCWC

IR	03.00N-26.00E-31-SESW		24.0000
IR	03.00N-26.00E-31-NESW		24.8000
IR	03.00N-26.00E-31-NWSW		37.6000
IR	03.00N-26.00E-31-SWSW		36.8000
IR	03.00N-26.00E-31-SESW		21.2000
IR	03.00N-26.00E-30-SWNW		47.0000
IR	03.00N-26.00E-30-SESW		40.0000
IR	03.00N-26.00E-30-NESW		40.0000
IR	03.00N-26.00E-30-NWSW		47.0000
IR	03.00N-26.00E-30-SWSW		47.0000
IR	03.00N-26.00E-30-SESW		41.0000
IR	03.00N-26.00E-31-NENW		41.0000
IR	03.00N-26.00E-31-NWNW		47.0000
IR	03.00N-26.00E-31-SWNW		47.0000
IR	03.00N-26.00E-31-SESW		41.0000
IR	03.00N-26.00E-31-NESW		41.0000
IR	03.00N-26.00E-31-NWSW		48.0000
IR	03.00N-26.00E-31-SWSW		48.0000
IR	03.00N-26.00E-31-SESW		41.0000
IR	03.00N-26.00E-29-NESE		39.7000
IR	03.00N-26.00E-29-NWSE		39.8000
IR	03.00N-26.00E-29-SESE		39.6000
IR	03.00N-26.00E-29-SWSE		39.7000
IR	03.00N-26.00E-29-NESW		39.9000
IR	03.00N-26.00E-29-NWSW		40.0000
IR	03.00N-26.00E-29-SESW		39.7000
IR	03.00N-26.00E-29-SWSW		39.8000

APP: S 89258 \*

JAKE MADISON

S-89258




























8/12/2022 NC

N/A









IR	03.00N-26.00E-30-SENW		40.2000
IR	03.00N-26.00E-30-SWNW		46.9000
IR	03.00N-26.00E-30-NESW		40.3000
IR	03.00N-26.00E-30-NWSW		47.0000
IR	03.00N-26.00E-30-SESW		40.5000
IR	03.00N-26.00E-30-SWSW		47.3000
IR	03.00N-26.00E-31-NENW		40.7000
IR	03.00N-26.00E-31-NWNW		47.4000
IR	03.00N-26.00E-31-SENW		40.7000
IR	03.00N-26.00E-31-SWNW		47.3000
IR	03.00N-26.00E-31-NESW		40.8000
IR	03.00N-26.00E-31-NWSW		47.6000
IR	03.00N-26.00E-31-SESW		40.9000
IR	03.00N-26.00E-31-SWSW		47.5000
IR	03.00N-26.00E-32-NWNE		40.0000
IR	03.00N-26.00E-32-SWNE		40.0000
IR	03.00N-26.00E-32-NENW		40.0000
IR	03.00N-26.00E-32-NWNW		40.0000
IR	03.00N-26.00E-32-SENW		40.0000
IR	03.00N-26.00E-32-SWNW		40.0000
IR	03.00N-26.00E-32-NWSE		39.9000
IR	03.00N-26.00E-32-SWSE		40.0000
IR	03.00N-26.00E-32-NESW		40.0000
IR	03.00N-26.00E-32-NWSW		40.1000
IR	03.00N-26.00E-32-SESW		40.1000
IR	03.00N-26.00E-32-SWSW		40.1000
IR	03.00N-26.00E-32-NWNW		40.0000



IR	03.00N-26.00E-32-SENW		40.0000
IR	03.00N-26.00E-32-SWNW		40.0000
IR	03.00N-26.00E-32-NWSE		39.9000
IR	03.00N-26.00E-32-SWSE		40.0000
IR	03.00N-26.00E-32-NESW		40.0000
IR	03.00N-26.00E-32-NWSW		40.1000
IR	03.00N-26.00E-32-SESW		40.1000
IR	03.00N-26.00E-32-SWSW		40.1000
IR	03.00N-26.00E-29-NESE		39.7000
IR	03.00N-26.00E-29-NWSE		39.8000
IR	03.00N-26.00E-29-SESE		39.6000
IR	03.00N-26.00E-29-SWSE		39.7000
IR	03.00N-26.00E-29-NESW		39.9000
IR	03.00N-26.00E-29-NWSW		40.0000
IR	03.00N-26.00E-29-SESW		39.7000
IR	03.00N-26.00E-29-SWSW		39.8000
IR	03.00N-26.00E-30-SENW		40.2000
IR	03.00N-26.00E-30-SWNW		46.9000
IR	03.00N-26.00E-30-NESW		40.3000
IR	03.00N-26.00E-30-NWSW		47.0000
IR	03.00N-26.00E-30-SESW		40.5000
IR	03.00N-26.00E-30-SWSW		47.3000
IR	03.00N-26.00E-31-NENW		40.7000
IR	03.00N-26.00E-31-NWNW		47.4000
IR	03.00N-26.00E-31-SENW		40.7000
IR	03.00N-26.00E-31-SWNW		47.3000
IR	03.00N-26.00E-31-NESW		40.8000



IR	03.00N-26.00E-31-NWSW		47.6000
IR	03.00N-26.00E-31-SESW		40.9000
IR	03.00N-26.00E-31-SWSW		47.5000
IR	03.00N-26.00E-32-NWNE		40.0000
IR	03.00N-26.00E-32-SWNE		40.0000
IR	03.00N-26.00E-32-NENW		40.0000



STATE OF OREGON  
WATER RESOURCES DEPARTMENT

725 Summer St. N.E. Ste. A  
SALEM, OR 97301-4172  
(503) 986-0900 / (503) 986-0904 (fax)

RECEIPT # 140136

INVOICE #

RECEIVED FROM: Pasco Farming Inc.  
BY:

APPLICATION  
PERMIT  
TRANSFER T-14187

CASH: ☐ CHECK: # 60675 OTHER: (IDENTIFY) ☐

TOTAL REC'D \$ 1245.00

1083 TREASURY 4170 WRD MISC CASH ACCT

0407 COPIES \$  
OTHER: (IDENTIFY) \$

0243 I/S Lease 0244 Muni Water Mgmt. Plan 0245 Cons. Water

4270 WRD OPERATING ACCT

MISCELLANEOUS  
0407 COPY & TAPE FEES \$  
0410 RESEARCH FEES \$  
0408 MISC REVENUE: (IDENTIFY) \$  
TC162 DEPOSIT LIAB. (IDENTIFY) \$  
0240 EXTENSION OF TIME \$  
WATER RIGHTS:  
0201 SURFACE WATER EXAM FEE \$ 0202 RECORD FEE \$  
0203 GROUND WATER \$ 0204 \$  
0205 TRANSFER \$ 1245.00  
WELL CONSTRUCTION EXAM FEE \$  
0218 WELL DRILL CONSTRUCTOR \$ 0219 \$  
LANDOWNER'S PERMIT 0220 \$  
OTHER (IDENTIFY)

0536 TREASURY 0437 WELL CONST. START FEE

0211 WELL CONST START FEE \$ CARD#  
0210 MONITORING WELLS \$ CARD#  
OTHER (IDENTIFY)

0607 TREASURY 0467 HYDRO ACTIVITY LIC NUMBER

0233 POWER LICENSE FEE (FW/WRD) \$  
0231 HYDRO LICENSE FEE (FW/WRD) \$  
HYDRO APPLICATION \$

TREASURY OTHER / RDX

FUND TITLE  
OBJ. CODE VENDOR #  
DESCRIPTION \$

RECEIPT: 140136

DATED: 2-16-2023 BY: [Signature]

Distribution - White Copy - Customer, Yellow Copy - Fiscal, Blue Copy - File, Buff Copy - Fiscal

PASCO FARMING, INC.

Pasco Farming Inc

60675

Vendor: Oregon Water Resources

ID: PORWR

Invoice No.	Invoice Date	Description	P.O. No.	Voucher Amt	Discount Amt	Pay Amount
230209	Feb 09, 2023	RC - Wtr Temp Transfer Filing Fees		1,245.00	.00	1,245.00

RECEIVED  
FEB 16 2023  
OWRD  
SALEM, OREGON

Check No.: 60675 Check Date: Feb 09, 2023 Currency: USD Totals: 1,245.00 .00 1,245.00

PASCO FARMING, INC.

Pasco Farming Inc

60675

Vendor: Oregon Water Resources

ID: PORWR

Invoice No.	Invoice Date	Description	P.O. No.	Voucher Amt	Discount Amt	Pay Amount
230209	Feb 09, 2023	RC - Wtr Temp Transfer Filing Fees		1,245.00	.00	1,245.00

Check No.: 60675 Check Date: Feb 09, 2023 Currency: USD Totals: 1,245.00 .00 1,245.00

14187





Oregon Water Resources Department  
725 Summer Street NE, Suite A  
Salem Oregon 97301-1266  
(503) 986-0900  
[www.wrd.state.or.us](http://www.wrd.state.or.us)

**SUPERSEDED**

# Application for District Temporary Water Right Transfer

Please type or print legibly in dark ink. If your application is incomplete or inaccurate, we will return it to you. If any requested information does not apply to your application, insert "N/A" to indicate "Not Applicable." As you complete this form, please refer to notes and guidance included on the application. A summary of review criteria and procedures that are generally applicable to these applications is available at [www.wrd.state.or.us/OWRD/PUBS/forms.shtml](http://www.wrd.state.or.us/OWRD/PUBS/forms.shtml).

Application for the 2023 irrigation season.  
year

## 1. APPLICANT/AGENT INFORMATION

IRRIGATION DISTRICT <b>Columbia Improvement District</b>			PHONE NO. <b>503 941 9454</b>	ADDITIONAL CONTACT NO.
ADDRESS <b>501 Columbia Ave NE</b>			FAX NO.	
CITY <b>Boardman</b>	STATE <b>OR</b>	ZIP <b>97818</b>	E-MAIL	
BY PROVIDING AN E-MAIL ADDRESS, CONSENT IS GIVEN TO RECEIVE ALL CORRESPONDENCE FROM THE DEPARTMENT ELECTRONICALLY. COPIES OF THE FINAL ORDER DOCUMENTS WILL ALSO BE MAILED.				

AGENT/BUSINESS NAME <b>Willian Porfily</b>			PHONE NO. <b>541 561 7259</b>	ADDITIONAL CONTACT NO.
ADDRESS <b>P.O. Box 643</b>			FAX NO.	
CITY <b>Stanfield</b>	STATE <b>OR</b>	ZIP <b>97875</b>	E-MAIL <b>wporfily@gmail.com</b>	
BY PROVIDING AN E-MAIL ADDRESS, CONSENT IS GIVEN TO RECEIVE ALL CORRESPONDENCE FROM THE DEPARTMENT ELECTRONICALLY. COPIES OF THE FINAL ORDER DOCUMENTS WILL ALSO BE MAILED.				

**RECEIVED**  
**FEB 16 2023**  
**OWRD**  
**SALEM, OREGON**



## 2. PROPOSED CHANGE(S) TO WATER RIGHT(S)

- List **all** water rights to be affected by this transfer. Indicate the certificate, permit, decree or other identifying number(s) in the table below: If a certificate has been issued and reflects the current status of the water right, you need only list the certificate number.  
(Attach additional pages as necessary.)

	Application / Decree	Permit / Previous Transfer	Certificate
1.	T-7890 and T-9290	S-37293	83517
2.			
3.	- /	- / -	
4.	- /	- / -	
5.	- /	- / -	
6.	- /	- / -	

- Check **all** proposed change(s) included in this transfer application:
  - ☒ Place of Use ☐ Point of Diversion or Point of Appropriation
  - ☐ Surface Water source to Ground Water source
  - ☐ Character or Type of Use

RECEIVED  
FEB 16 2023  
OWRD  
SALEM, OREGON



**3. CONSULTATION WITH STATE AGENCIES, LOCAL GOVERNMENTS, AND TRIBAL GOVERNMENTS**

Is this transfer application for a change in point of diversion in response to an emergency?

☐ Yes ☒ No

Has the district conferred with the Oregon Department of Fish and Wildlife, Division of State Lands, and affected local governments (e.g., county, city, municipal corporation), and tribal governments about the proposed point of diversion change? ☐ Yes ☒ No **Not Applicable**

*If "Yes", for any of the above, list the agency or government name and the name and phone number of the appropriate contact person:*

Agency/

Gov't Name: \_\_\_\_\_

Contact Name: \_\_\_\_\_

Phone: \_\_\_\_\_

Agency/

Gov't Name: \_\_\_\_\_

Contact Name: \_\_\_\_\_

Phone: \_\_\_\_\_

Agency/

Gov't Name: \_\_\_\_\_

Contact Name: \_\_\_\_\_

Phone: \_\_\_\_\_

Agency/

Gov't Name: \_\_\_\_\_

Contact Name: \_\_\_\_\_

Phone: \_\_\_\_\_

Agency/

Gov't Name: \_\_\_\_\_

Contact Name: \_\_\_\_\_

Phone: \_\_\_\_\_

**4. CONSENT FOR A CHANGE IN TYPE OF USE OF A WATER RIGHT TO STORE WATER**

Is this transfer application for a change in type of use of a water right to store water?

☐ Yes ☒ No

Has the district received written consent to the change from the operator of the reservoir if different than the district, or from the appropriate federal agency if the water right to store water is issued in the name of a federal governmental agency? ☐ Yes ☐ No **Not Applicable**

*If "Yes", for any of the above, label and attach a dated and signed copy of the written consent.*

RECEIVED

FEB 16 2023

OWRD  
SALEM, OREGON



FEB 16 2023

OWRD  
SALEM, OREGON**5. ATTACHMENTS**

Check each of the following attachments included with this application. The application will be returned if all required attachments are not included.

**Supplemental Form A –****Description of Proposed Change(s) to a Water Right**

- ☒ A separate Supplemental Form A is enclosed for each water right to be affected by this transfer.

**Map**

- ☒ Temporary Transfer

A map meeting the requirements of OAR 690-385-3300 must be included but need not be prepared by a Certified Water Right Examiner.

**Consent to Transfer**

- ☐ A copy of the written consent, if applicable, for a change in type of use of a water right to store water.

**Supplemental Water Right Statement**

- ☐ A written statement, if applicable, identifying supplemental water rights that will not be transferred, but remain unexercised at the authorized place of use during the irrigation season.

**Water Well Reports/Well Logs: N/A**

- ☐ The application is for a change from surface water to ground water and copies of all water well reports are attached.
- ☐ Water well reports are not available and attached is a description of construction details including well depth, static water level, and information necessary to establish the ground water body developed or proposed to be developed.
- ☐ The application is for a surface water transfer and water well reports are not required.

**Fees:**

- ☒ Amount enclosed: **\$1245.00**  
See the Department's Fee Schedule at [www.wrd.state.or.us](http://www.wrd.state.or.us) or call (503) 986-0900.

**6. SIGNATURES**

The district certifies the following:

- (1) The water right(s) proposed for transfer is a water right(s) subject to transfer and has not been forfeited for nonuse under ORS 540.610;
- (2) Each user affected by the proposed transfer has provided written authorization for the transfer and such authorization is on file with the district; and
- (3) The district has notified each affected user that the Department may condition or reject the transfer at any time to the extent necessary to avoid injury to an existing water right, and that the use of water on lands from which the water right is transferred (authorized place of use) and at the proposed place of use during the same irrigation season or calendar year may subject both the user and district to civil penalties.

On behalf of the district, I affirm that the information contained in this application is true and accurate.

Mark Maynard  
District Manager signature

Mark Maynard  
name (print)

2-9-23  
date

By my signature below I am providing written authorization for the transfer.

Frank Tieg  
Authorized Landowner

Frank Tieg  
name (print)

2-9-23  
date

**Before submitting your application to the Department, be sure you have:**

- Answered each question completely.
- Included all the required attachments.
- Included a check payable to the Oregon Water Resources Department for the appropriate amount.





**District Temporary Water Right Transfer Application**  
**Supplemental Form A**

RECEIVED

FEB 16 2023

OWRD  
SALEM, OREGON

**DESCRIPTION OF PROPOSED CHANGE(S) TO A WATER RIGHT**

List only one water right per page. A separate Supplemental Form A must be completed for each certificate, permit, decree, or other right involved in the proposed transfer.

Attach additional copies of Supplemental Form A as needed to describe other certificates, permits, decrees or other rights involved in this transfer.

- Certificate Number or other identifying number: **83517**

**1. TYPE OF CHANGE(S) PROPOSED**

(Check *all* that apply.)

Point of Diversion or Appropriation	Place of Use	Character of Use
<input type="checkbox"/> <b>Change to facilitate a change in Place of Use</b> (The old point of diversion or appropriation will <u>not</u> be used for the portion of the water right affected by the transfer.)	<input type="checkbox"/> <b>All of the right will be exercised at a different location than currently authorized</b> (Use of water at the current location will be discontinued.)	Proposed new use: <input type="checkbox"/> <b>Change</b> a water right to Store Water
<input type="checkbox"/> <b>Surface Water to Ground Water</b> (A new point of appropriation will be used <u>instead of</u> the old point of diversion. The old point of diversion will <u>not</u> be used.)	<input checked="" type="checkbox"/> <b>Only a portion of the right will be exercised at a different location than currently authorized</b> (Use of water at the current location will be discontinued.)	<input type="checkbox"/> <b>Diminish</b> an irrigation water right (primary) to a supplemental water right
<input type="checkbox"/> <b>Change in Point of Diversion in Response to an Emergency</b>		



## 2. CURRENT WATER RIGHT INFORMATION

Water Right Subject to Transfer (check and complete one of the following):

<input checked="" type="checkbox"/> Certificated Right	<u>83517</u> <small>Certificate Number</small>	<u>S-37293</u> <small>Permit Number or Decree Name</small>
<input type="checkbox"/> Adjudicated, Non-certificated Right	 <small>Name of Decree</small>	 <small>Page Number</small>
<input type="checkbox"/> Permit for which Proof has been Approved	 - <small>Permit Number</small>	 <small>Date Claim of Beneficial Use Submitted</small>
<input type="checkbox"/> Transferred Right for which Proof has been Filed	 - <small>Previous Transfer Number</small>	 <small>Date Claim of Beneficial Use Submitted</small>

- Name on Permit, Certificate, or Decree: **Connecticut General Life Insurance Co.**
- County: **Morrow**
- Authorized Use(s) to be Affected by Transfer: **Irrigation**
- Priority Date(s): **February 7, 1974**

RECEIVED

FEB 16 2023

OWRD  
SALEM, OREGON

*If there are **multiple Priority Dates** identified on the water right, any information provided on **pages 3 through 6** of this form **must identify** which priority date is associated with each of the authorized and proposed points of diversion or appropriation and places of use.*

- Source(s) of Water to be Affected by Transfer: **Columbia River**

*If there are **multiple Sources** listed on the water right, any information provided on **pages 3 through 6** of this form **must identify** which source is associated with each of the authorized and proposed points of diversion or appropriation and places of use.*

**For applications proposing a Change in Place of Use or Character of Use:**

- Are there **Other Water Rights**, Permits or Ground Water Registrations associated with this land?

☐ Yes    ☒ No    ☐ N/A – No Change in Place of Use or Character of Use

*If "Yes", what are the Permit, Registration or Certificate Numbers?*

*Pursuant to ORS 540.510, any "layered" water use or a right that is supplemental to a primary right proposed for transfer must be included in the transfer or be cancelled, except as provided in OAR 690-380-2240(5).*



RECEIVED

FEB 16 2023

OWRD  
SALEM, OREGON

▪ Certificate Number or other identifying number **Cert 83517**

The following information **must be provided** only for those points of diversion or appropriation that **are involved in the transfer** (i.e., **list only the portion of the water right you propose to transfer.**) Attach additional pages as necessary.

A Point of Diversion (POD) describes the location of diversion from a surface water source.

A Point of Appropriation (POA) describes the location of appropriation from a ground water source or well.

If a point of diversion or appropriation is not numbered on the decree or water right certificate or permit, assign it a unique number in the following table (e.g. POD #1 or POA(well) #1). Use the number to refer to the point of diversion or appropriation serving the place of use described in Table I (Authorized Place of Use) and Table II (Proposed Place of Use).

**Location of Existing Authorized Point(s) of Diversion or Appropriation to be Changed:**

(i.e., the allowed point(s) of diversion or appropriation listed on the water right that will be affected by the proposed transfer, the "OFF or FROM" point(s) of diversion or appropriation)

Government lot(GOV'T LOT) and donation land claim numbers (DLC) must be included in the table below **only** if the information is reflected on the existing water right.

IF POA, OWRD WELL LOG ID NO. (OR WELL ID TAG NO. L- )	POD# or POA#	TWP	RNG	SEC	QQ	DLC	GOV'T LOT	MEASURED DISTANCES
	<b>POD</b>	<b>4 N</b>	<b>25 E</b>	<b>2</b>	<b>NE NW</b>		<b>7</b>	<b>150 ft S and 2990 ft W from the NE Cor of Sec 2</b>

14187



RECEIVED

FEB 16 2023

OWRD  
SALEM, OREGON

14187

▪ Certificate Number or other identifying number: 83517

▪ Does the water right being transferred involve a ground water source(s)?

☐ Yes ☒ No (Surface water source only.)

If "Yes", for each authorized point of appropriation (well) involved, you must either:

A. Supply a copy of the well log(s) for each point of appropriation that is **clearly labeled** and associated with the corresponding well in the table above and on the accompanying application map. (NOTE: You may search for well logs on the Department's web page at: <http://www.wrd.state.or.us>)

or

B. If a well log is **not** available, you must describe the construction of the authorized point of appropriation by completing the table below. Attach additional copies as necessary.

### NOT APPLICABLE

#### Construction of Existing Authorized Point(s) of Appropriation – (Only needed if no well log is available.)

Wells in this listing must be clearly tied to corresponding well location(s) described in the table above and shown on the accompanying application map.

OWRD WELL NO. AS IDENTIFIED IN TABLE ABOVE	DIAMETER	TYPE AND SIZE OF CASING	NO. OF FEET OF CASING	INTERVALS CASING IS PERFORATED (IN FEET)	SEAL DEPTH	EST. DEPTH TO WATER	EST. DEPTH TO WATER BEARING STRATUM	TYPE OF ACCESS PORT OR MEASURING DEVICE	TOTAL WELL DEPTH



RECEIVED

FEB 16 2023

OWRD  
SALEM, OREGON

■ Certificate Number or other identifying number: **83517**

The following information **must be provided** only for those places of use that are involved in the transfer (i.e., list only the portion of the water right you propose to transfer.) Attach additional pages as necessary.

**Location of Existing Authorized Place of Use to be Affected:**

(i.e., the allowed lands listed on the water right that will be affected by the proposed transfer, the "OFF or FROM" lands)

Government lot and donation land claim numbers must be included in the tables below **only** if the information is reflected on the existing water right.

**TABLE I. – AUTHORIZED PLACE OF USE**

POD# or POA#	PRIORITY DATE	USE	LEGAL DESCRIPTION							ACRES	USER NAME	DINN
			TWP	RNG	SEC	QQ	DLC	GOV'T LOT	TAX LOT			
POD	2/7/1974	Irrig	2N	26E	30	SWNW		No 2 46.52	511	27.2	River Crest Farm	
POD	2/7/1974	Irrig	2N	26E	30	SESW		NO 1 80	511	29.6	River Crest Farm	
POD	2/7/1974	Irrig	2N	26E	30	NESW		NO 1 80	511	25.6	River Crest Farm	
POD	2/7/1974	Irrig	2N	26E	30	NWSW		No 2 46.66	511	30.8	River Crest Farm	
POD	2/7/1974	Irrig	2N	26E	30	SWSW		No 2 46.73	511	38.4	River Crest Farm	
POD	2/7/1974	Irrig	2N	26E	30	SESW		NO 1 80	511	28.0	River Crest Farm	
POD	2/7/1974	Irrig	2N	26E	31	NENW		NO 1 80	511	25.2	River Crest Farm	
POD	2/7/1974	Irrig	2N	26E	31	NWNW		No 2 46.74	511	35.6	River Crest Farm	
POD	2/7/1974	Irrig	2N	26E	31	SWNW		No 2 46.71	511	38.0	River Crest Farm	
POD	2/7/1974	Irrig	2N	26E	31	SESW		NO 1 80	511	24.0	River Crest Farm	
POD	2/7/1974	Irrig	2N	26E	31	NESW		NO 1 80	511	24.8	River Crest Farm	
POD	2/7/1974	Irrig	2N	26E	31	NWSW		No 2 46.67	511	37.6	River Crest Farm	
POD	2/7/1974	Irrig	2N	26E	31	SWSW		No 2 46.4	511	36.8	River Crest Farm	
POD	2/7/1974	Irrig	2N	26E	31	SESW		NO 1 80	511	21.2	River Crest Farm	
										422.8		
TOTAL:										422.8		

14187



RECEIVED

FEB 16 2023

OWRD  
SALEM, OREGON

14187

▪ Certificate Number or other identifying number: 83517

### 3. PROPOSED CHANGES TO THE WATER RIGHT

*Describe proposed changes to the water right involving point(s) of diversion and/or appropriation necessary to facilitate a change in place of use. Measured distances described below should accurately correspond to the points shown on the accompanying application map.*

*Attach additional pages as necessary.*

#### Location of Proposed Point(s) of Diversion or Appropriation:

*(i.e., the "ON or TO" point(s) of diversion or appropriation)*

*(NOTE: Complete this table only if a Change in Point of Diversion or Appropriation is being proposed to facilitate a Change in Place of Use.)*

**NOT APPLICABLE**

IF POA, OWRD WELL LOG ID NO. (OR WELL ID TAG NO. L- )	POD# or POA#	TWP	RNG	SEC	QQ	DLC	GOV'T LOT	MEASURED DISTANCES



RECEIVED

FEB 16 2023

OWRD  
SALEM, OREGON

14187

▪ Certificate Number or other identifying number: **83517**

If there are proposed point(s) of appropriation (wells) listed in the table above, are the well(s) already constructed?

☐ Yes    ☐ No    ☒ N/A – No proposed well(s) listed above. **NOT APPLICABLE**

If “Yes”, attach and clearly label the corresponding well log(s) for each proposed well, **or** if well log(s) are not available, describe the construction of the well(s) using the table below. (NOTE: You may search for well logs on the Department's web page at: <http://www.wrd.state.or.us>)

If “No”, describe the anticipated construction for the proposed well(s) in the following table:

**Construction of Proposed Point(s) of Appropriation or Well(s)**

*Wells in this listing must be clearly tied to corresponding well location(s) described in the table above and shown on the accompanying application map.*

OWRD WELL NO. AS IDENTIFIED IN TABLE ABOVE	DIAMETER	TYPE AND SIZE OF CASING	NO. OF FEET OF CASING	INTERVALS CASING IS PERFORATED (IN FEET)	SEAL DEPTH	EST. DEPTH TO WATER	EST. DEPTH TO WATER BEARING STRATUM	TYPE OF ACCESS PORT OR MEASURING DEVICE	TOTAL WELL DEPTH



▪ Certificate Number or other identifying number: **83517**

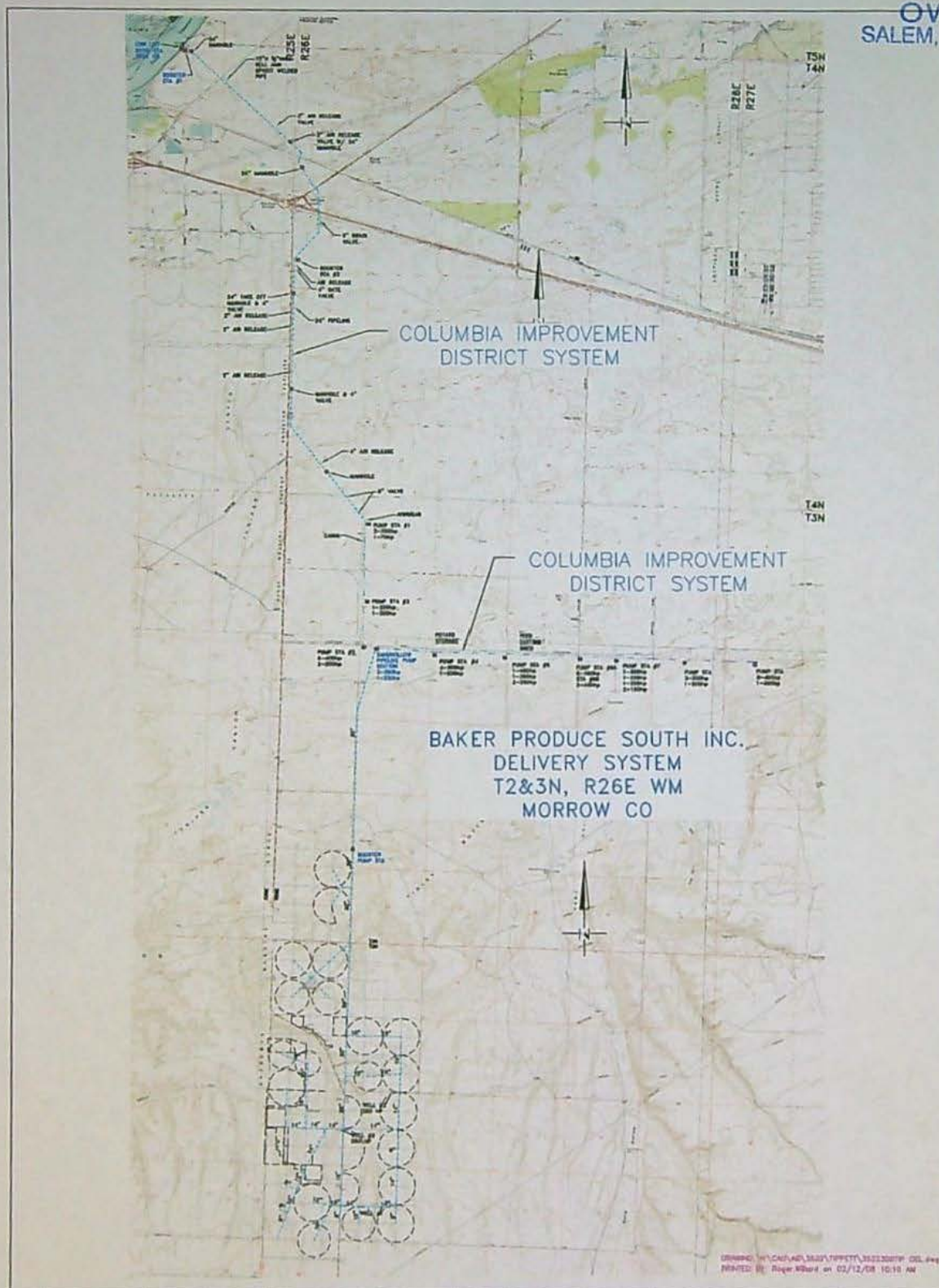
Describe proposed changes to the water right involving place of use. Information described below should accurately correspond to the proposed place of use shown on the accompanying application map. Attach additional pages as necessary.

**Location of Proposed Place of Use:** (i.e., the "ON or TO" lands)

TABLE II. – PROPOSED PLACE OF USE												
POD# or POA#	PRIORITY DATE	USE	LEGAL DESCRIPTION							ACRES	USER NAME	DINN
			TWP	RNG	SEC	QQ	DLC	GOV'T LOT	TAX LOT			
POD	2/7/1974	Irrig	3N	26E	29	NESW			1513	33.9	River Crest Farm	
POD	2/7/1974	Irrig	3N	26E	29	NWSW			1513	27.8	River Crest Farm	
POD	2/7/1974	Irrig	3N	26E	29	SWSW			1513	26.8	River Crest Farm	
POD	2/7/1974	Irrig	2N	26E	29	SESW			1513	31.3	River Crest Farm	
POD	2/7/1974	Irrig	2N	26E	29	NESE			1513	12.8	River Crest Farm	
POD	2/7/1974	Irrig	2N	26E	29	NWSE			1513	40.0	River Crest Farm	
POD	2/7/1974	Irrig	2N	26E	29	SWSE			1513	22.0	River Crest Farm	
POD	2/7/1974	Irrig	2N	26E	29	SESE			1513	0.4	River Crest Farm	
POD	2/7/1974	Irrig	2N	26E	32	NWNE			1513	27.0	River Crest Farm	
POD	2/7/1974	Irrig	2N	26E	32	SWNE			1513	7.0	River Crest Farm	
POD	2/7/1974	Irrig	2N	26E	32	NENW			1513	40.0	River Crest Farm	
POD	2/7/1974	Irrig	2N	26E	32	NWNW			1513	17.5	River Crest Farm	
POD	2/7/1974	Irrig	2N	26E	32	SWNW			1513	8.2	River Crest Farm	
POD	2/7/1974	Irrig	2N	26E	32	SENW			1513	35.3	River Crest Farm	
POD	2/7/1974	Irrig	2N	26E	32	NESW			1513	40.0	River Crest Farm	
POD	2/7/1974	Irrig	2N	26E	32	NWSW			1513	24.5	River Crest Farm	
POD	2/7/1974	Irrig	2N	26E	32	SWSW			1513	5.3	River Crest Farm	
POD	2/7/1974	Irrig	2N	26E	32	SESW			1513	14.5	River Crest Farm	
POD	2/7/1974	Irrig	2N	26E	32	NWSE			1513	8.3	River Crest Farm	
POD	2/7/1974	Irrig	2N	26E	32	SWSE			1513	0.2	River Crest Farm	
TOTAL:										422.8		



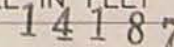
OWRD  
SALEM, OREGON



14187




OWRD  
SALEM, OREGON





OWRD  
SALEM, OREGON



DRAWING: \\KWKFILES\Public\Project\30-08-018 - Porfly Water Rights Consulting\00 Misc Engineering\Cad\TIEGS\CID-Tiegs\_TempTransfMap.dwg  
PRINTED BY: kvaldovinos on 02/09/23 10:45 AM