

T-14213

District

T-14213

Name Central Oregon Irrigation District
Gina BrooksbankAddress 1055 SW Lake Court
Redmond, OR 97756
gbrooksbank@coid.orgChange in POUDate Filed 4/10/2023Initial notice date 4/18/2023

DPD issued date _____

PD issued date _____

PD notice date _____

Date of FO 7/31/2023 Vol 128 Page 814-199/27/2023 129-134
DSP 9/30/2024 133 91-93C-Date 10/1/2024COBU due date 10/1/2025COBU Received date 8/16/2024

Certificate issued _____

DESCRIPTION OF WATER RIGHT(s)

Name of Stream Crane Prairie Reservoir, Deschutes RiverTrib. of Deschutes River, Columbia RiverUse Domestic, Livestock, Industrial/Manufacturing Uses County Cook, Deschutes, Jefferson

Quantity of water (CFS) _____ No. of Acres _____

Name of ditch _____

App# Decree Per # Deschutes River Cert # 94956 PR Date: _____App# 5-13180 Per # 5-23256 Cert # 76714 PR Date 3/28/1913

App# _____ Per # _____ Cert # _____ PR Date _____

App# _____ Per # _____ Cert # _____ PR Date _____

App# _____ Per # _____ Cert # _____ PR Date _____

Supplemental Irrigation, Municipal uses, Pollution Abatement, Pond Maintenance,
Quasi-Municipal uses, Dust Abatement, Irrigation, Mining,

FEES PAID

Date 4-10-23 Amount \$1,970.00 Receipt # 140478

FEES REFUNDED

Date _____ Amount _____ Receipt # _____

Assignments: _____

Irrigation District _____

Agent _____

CWRE _____

CC's list _____

☐ - Oversized map - Location _____



Oregon

Tina Kotek, Governor

Water Resources Department

North Mall Office Building

725 Summer St NE, Suite A

Salem, OR 97301

Phone 503 986-0900

Fax 503 986-0904

September 30, 2024

Central Oregon Irrigation District

Attn: Gina Brooksbank

1055 SW Lake Court

Redmond, OR 97756

Reference: Transfer Application T-14213

Enclosed is a copy of the Determination of Satisfactory Proof Final Order.

If you have any questions related to the completion of this Claim of Beneficial Use, you may contact Ann Reece, by telephone at (503) 979-3214 or by e-mail at

Ann.L.Reece@water.oregon.gov.

Sincerely,

Elyse D. Richman

Water Rights Services Support

Transfers and Conservation Section

cc: Watermaster Dist. #11, Jeremy T. Giffin (via email)

U.S. Bureau of Reclamation

File

Enclosure

**BEFORE THE WATER RESOURCES DEPARTMENT
FOR THE
STATE OF OREGON**

In the Matter of the Completion of a Change)	DETERMINATION OF SATISFACTORY PROOF
in Place of Use Under Transfer Application)	OF COMPLETION FOR A PERMANENT
T-14213, Deschutes County)	DISTRICT TRANSFER

Authority

Oregon Administrative Rule (OAR) 690-385-7400 describes the documentation the district must file with the Department in order to provide proof of use.

OAR 690-385-7600 provides in pertinent part that satisfactory proof shall be (a) a determination by the Department that application of water to beneficial use under the terms of the transfer final order was completed to the extent authorized, or (b) a determination by the Department that the application of water to a beneficial use under the terms of the transfer final order was completed to an extent less than authorized.

Oregon Revised Statute (ORS) 540.530(2)(a) and OAR 690-385-7600 authorize the Department to issue or modify a certificate of water right upon satisfactory proof of completion of the change or changes authorized by a final order approving a permanent district transfer.

Applicant

CENTRAL OREGON IRRIGATION DISTRICT
1055 SW LAKE COURT
REDMOND, OR 97756

Findings of Fact

1. On July 31, 2023, the Department signed a final order, which was mailed on August 1, 2023, and recorded in Special Order Volume 128, Pages 814-819, approving Transfer Application T-14213 involving Certificates 94956 and 76714. The final order established October 1, 2024, as the date for completion of the authorized changes in place of use. This order was withdrawn and is of no further force and effect.
2. On September 27, 2023, the Department signed a correcting superseding final order, which was mailed on September 27, 2023, and recorded in Special Order Volume 129, Pages 134-139, approving Transfer Application T-14213 involving Certificates 94956 and 76714. The

NOTICE OF RIGHT TO PETITION FOR RECONSIDERATION OR JUDICIAL REVIEW

This is a final order in other than contested case. This order is subject to judicial review under ORS 183.484. Any petition for judicial review must be filed within the 60-day time period specified by ORS 183.484(2). Pursuant to ORS 536.075 and OAR 137-004-0080 you may either petition for judicial review or petition the Director for reconsideration of this order. A petition for reconsideration may be granted or denied by the Director, and if no action is taken within 60 days following the date the petition was filed, the petition shall be deemed denied.

final order established October 1, 2024, as the date for completion of the authorized changes in place of use.

3. On August 16, 2024, the Department received a Claim of Beneficial Use (CBU) and associated maps from the applicant for Transfer Application T-14213 satisfying the requirements for providing proof of use under OAR 690-385-7400.
4. The Department reviewed the CBU and map(s) submitted by the applicant for Transfer Application T-14213.
5. The CBU did not contain a map of the point of diversion from the source. However, since the transfer involved the transfer of places of use only within an irrigation district and did not involve a change in the point of diversion, the existing maps on file with the Department are sufficient to identify the point of diversion from the source.
6. The proposed place of use for Certificates 94956 for primary irrigation and 76714 for supplemental irrigation as approved the final order for Transfer Application T-14213, and as recorded in Special Order Volume 129, Pages 134-139, is shown in Table 1, below:

Table 1:

IRRIGATION and SUPPLEMENTAL IRRIGATION									
Twp	Rng	Mer	Sec	Q-Q	Acres	Taxlot	Water User	Notice	POD
15 S	12 E	WM	25	NE NE	0.91	105	KING, TRUSTEES	2023-007	11
15 S	15 E	WM	5	NW SW	1.00	102	HOLLIDAY REVOCABLE TRUST	2023-008	1
15 S	15 E	WM	18	NE NE	1.71	100	FISHER	2023-006	1
17 S	12 E	WM	11	NW NE	0.90	2100	DESCHUTES MARKET LLC	2023-001	11
17 S	13 E	WM	31	SE SW	0.52	2000	ASHLEY BC TEBALUT, TRUSTEE	2023-004	1
17 S	13 E	WM	34	SE SW	1.29	300	MATTEIS	2023-005	1
17 S	14 E	WM	24	NW NW	7.44	400	LITTLETON TRUST	2023-009	1
18 S	13 E	WM	2	NE SE	0.31	100	ALEC HAMILTON TRUST	2023-003	1
18 S	13 E	WM	4	NW NE	1.20	700	SIMPSON LIVING TRUST*	2023-009	1
18 S	13 E	WM	10	SW NE	0.31	102	WEBER	2023-011	1
18 S	13 E	WM	10	SE NE	2.00	102	WEBER	2023-011	1
18 S	13 E	WM	11	SE NE	0.85	406	RAUCH / BARNES	2023-002	1
18 S	14 E	WM	7	SE NE	13.94	402	KELLY REVOCABLE TRUST	2023-010	1
18 S	14 E	WM	7	NE SE	2.25	402	KELLY REVOCABLE TRUST	2023-010	1
TOTAL					34.63				

* The water user listed in **bold** is different from the water user that was listed in the transfer final order. It has been updated here to reflect the change as shown in the CBU.

7. Based on the review of evidence submitted by the applicant, the Department finds that the application of water to beneficial use under the terms of the transfer final order for T-14213 was completed to the extent authorized in the transfer as described in Table 1.

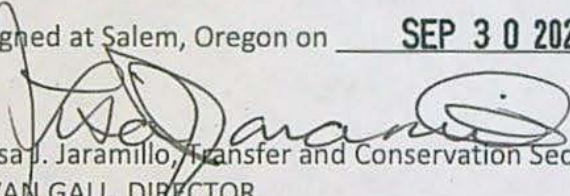
Conclusions of Law

1. The Applicant has submitted proof of use pursuant to OAR 690-385-7400.
2. Application of water to a beneficial use under the terms of the transfer final order has been made to the extent shown in Table 1, above.
3. The applicant has demonstrated proof of completion under T-14213 to the satisfaction of the Department.
4. The Department is authorized to issue or modify certificates of water rights involved in transfer T-14213 consistent with this determination of satisfactory proof of completion.

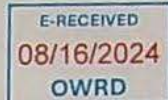
Now, therefore, it is ORDERED:

1. Water right Certificates 94956 and 76714 are modified as shown in Table 1, above. The Department will issue superseding certificates describing these rights when it determines it is necessary for record keeping.

Signed at Salem, Oregon on SEP 30 2024


Lisa J. Jaramillo, Transfer and Conservation Section Manager for
IVAN GALL, DIRECTOR
Oregon Water Resources Department

Mailing Date: OCT 1 - 2024



August 12, 2024

Ann Reece
Oregon Water Resources Department
725 Summer St NE Ste A
Salem, OR 97301-1266

RE: Claim of Beneficial Use Transfer #T-14213

Dear Ann,


Central Oregon Irrigation District is submitting our claim of beneficial use for a permanent District transfer ("385").

Enclosed is a list of the authorized lands. Site reports are attached to each map and any specific details about the properties are contained in each site report.

Please Note: The below noted properties have had the following changes:

1. Ownership change for Authorized Place of Use: Simpson, Craig M/Heidi A to Simpson Living Trust.

The District certifies that it has inspected the place of use and confirms the change in place of use has been completed consistent with the terms and conditions of the final order approving the transfer.



Craig Horrell
Managing Director, Central Oregon Irrigation District

Date: 8.13.24



Oregon Water Resources Department
725 Summer Street NE, Suite A
Salem, Oregon 97301-1266
(503) 986-0900
www.wrd.state.or.us

District Permanent
Water Right Transfer

E-RECEIVED
08/16/2024
OWRD

Claim of Beneficial Use

1. APPLICANT INFORMATION

District: Central Oregon Irrigation District

Contact Person: Mikaela Watson Phone: 541-548-6047

Mailing Address: 1055 SW Lake Ct.

City: Redmond State: OR Zip: 97756

E-Mail address: mwatson@coid.org

Transfer Number: T - 14213

2. WATER RIGHT(S)

Pursuant to OAR Chapter 690, Division 385, the district is submitting to the Water Resources Department this claim of beneficial use, with the appropriate fee, for the following water right(s):

NOTE: Fees do not apply if the priority date is prior to July 9, 1987.

PERMIT NUMBER	CERTIFICATE NUMBER	DECREE (name, volume, and page)	PRIMARY (P) OR SUPP (S)
-	94956		<input checked="" type="checkbox"/> P <input type="checkbox"/> S
-	76714		<input type="checkbox"/> P <input checked="" type="checkbox"/> S
-			<input type="checkbox"/> P <input type="checkbox"/> S
-			<input type="checkbox"/> P <input type="checkbox"/> S

3. AUTHORIZED POINT(S) OF DIVERSION (POD) / APPROPRIATION (POA)

The authorized point(s) of diversion / appropriation for the water right modified by the transfer are as follows:

PERMIT NUMBER	DECREE or CERTIFICATE	POD / POA #	SOURCE	LOCATION - MEASURED DISTANCES
-	94956	1	Deschutes River	SW ¼ NE ¼ SEC. 13, T. 18 S., R. 11 E., W.M.; 1520' S. & 1535' W. FROM THE NE CORNER OF SEC. 13
-	94956	11	Deschutes River	SE ¼ NE ¼ SEC. 29, T. 17 S., R. 12 E., W.M.; 850' N. AND 630' W. FROM THE E ¼ CORNER OF SEC. 29
-	76714		Crane Prairie	NE ¼ NE ¼ SECTION 17, T. 21 S., R. 8 E., W.M.
-				

6. SIGNATURES

E-RECEIVED
08/16/2024
OWRD

The district certifies that it has inspected the place of use listed in Table I, and confirms the change in place of use has been completed consistent with the terms and conditions of the final order approving the transfer.



Craig Horrell - Managing Director
Central Oregon Irrigation District

8.13.24

Date

See Table Below

PRIMARY	SUPP	TRANSFER NBR	POD	USE	TWP	RNG	SEC	QQ	LOT	ACRES	USER NAME
94956	76714	T-2023-007	#11	IRRIG	15	12	25	NENE	00105	0.910	King, Tommy/Alverta Trustees
94956	76714	T-2023-001	#11	IRRIG	17	12	11	NWNE	02100	0.900	Deschutes Market , LLC
94956	76714	T-2023-008	#1	IRRIG	15	15	05	NWSW	00102	0.790	Holliday Revocable Trust
94956	76714	T-2023-008	#1	IRRIG	15	15	05	NWSW	00102	0.210	Holliday Revocable Trust
94956	76714	T-2023-006	#1	IRRIG	15	15	18	NENE	00100	1.710	Fisher, David/Susan
94956	76714	T-2023-004	#1	IRRIG	17	13	31	SESW	02000	0.520	Tebault, Ashley BC Trustee
94956	76714	T-2023-005	#1	IRRIG	17	13	34	SESW	00300	1.290	Matteis, Bret/Terill
94956	76714	T-2023-009	#1	IRRIG	17	14	24	NWNW	00400	5.980	Littleton Trust
94956	76714	T-2023-009	#1	IRRIG	17	14	24	NWNW	00400	0.700	Littleton Trust
94956	76714	T-2023-009	#1	IRRIG	17	14	24	NWNW	00400	0.520	Littleton Trust
94956	76714	T-2023-009	#1	IRRIG	17	14	24	NWNW	00400	0.240	Littleton Trust
94956	76714	T-2023-003	#1	IRRIG	18	13	02	NESE	00100	0.310	Hamilton, Alec Trust
94956	76714	T-2023-009	#1	IRRIG	18	13	04	NWNE	00700	0.210	Simpson, Craig M/Heidi A
94956	76714	T-2023-009	#1	IRRIG	18	13	04	NWNE	00700	0.450	Simpson, Craig M/Heidi A
94956	76714	T-2023-009	#1	IRRIG	18	13	04	NWNE	00700	0.390	Simpson, Craig M/Heidi A
94956	76714	T-2023-009	#1	IRRIG	18	13	04	NWNE	00700	0.150	Simpson, Craig M/Heidi A
94956	76714	T-2023-011	#1	IRRIG	18	13	10	SENE	00102	1.500	Weber, Timothy/Stacy
94956	76714	T-2023-011	#1	IRRIG	18	13	10	SENE	00102	0.500	Weber, Timothy/Stacy
94956	76714	T-2023-011	#1	IRRIG	18	13	10	SWNE	00102	0.110	Weber, Timothy/Stacy
94956	76714	T-2023-011	#1	IRRIG	18	13	10	SWNE	00102	0.200	Weber, Timothy/Stacy
94956	76714	T-2023-002	#1	IRRIG	18	13	11	SENE	00406	0.850	Rauch, Patricia/Barnes, Robin
94956	76714	T-2023-010	#1	IRRIG	18	14	07	NESE	00402	0.310	Kelly Revocable Trust
94956	76714	T-2023-010	#1	IRRIG	18	14	07	NESE	00402	1.400	Kelly Revocable Trust
94956	76714	T-2023-010	#1	IRRIG	18	14	07	NESE	00402	0.500	Kelly Revocable Trust
94956	76714	T-2023-010	#1	IRRIG	18	14	07	NESE	00402	0.040	Kelly Revocable Trust
94956	76714	T-2023-010	#1	IRRIG	18	14	07	SENE	00402	6.000	Kelly Revocable Trust
94956	76714	T-2023-010	#1	IRRIG	18	14	07	SENE	00402	5.250	Kelly Revocable Trust
94956	76714	T-2023-010	#1	IRRIG	18	14	07	SENE	00402	2.690	Kelly Revocable Trust
Total										34.630	

<u>Total</u>	<u>34.630</u>
--------------	---------------

FINAL PROOF SITE REPORT

Claim of Beneficial Use

E-RECEIVED
08/16/2024
OWRD

#3813

Property Owner (Applicant): King, Tommy/Alverta Trustees

Petition #: P-2023-001

OWRD #: T-14213

Current Owner: _____

Notice #: T-2023-007

P.O.D	USE	HG	TRSQQTL	ACRES
<u>11</u>	IRR	B-2-4-3	151225NENE00105	0.91 ac.

- ☐ Person interview (if any): _____
- ☐ Method of Irrigation: SPRINKLER
- ☐ Use (crops produced): YARD
- ☐ Method used to calculate area irrigated: GPS/visual
- ☐ Is beneficial use achieved: Yes
- ☐ Dated photos of beneficial use: YES
- ☐ Are there any mapping changes: _____
- ☐ Submit map changes to mapping for updates to ARC. Date submitted: _____
- ☐ Update QQ/TL changes in WWIN: _____
- ☐ Enter use into WWIN: _____

IF INCOMPLETE:

- ☐ Failure to Prove up: _____ acres of transferred water right
- ☐ Extension Filed: _____

NOTES:

1ST Review:

Full BU achieved. Irrigating established lawn

2ND Review:

3RD Review (if not complete assess \$150.00 fee):

Final Inspection by: BAXTER D

Date: 9/29/23

DESCHUTES COUNTY SEC.25 T15S R12E

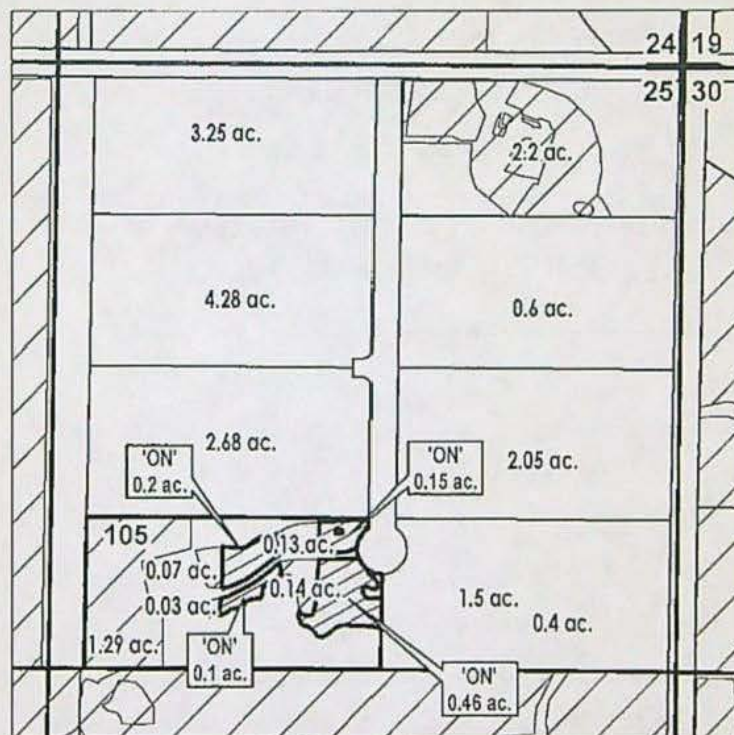
E-RECEIVED
08/16/2024
OWRD

SCALE - 1" = 400'



NE 1/4 OF THE NE 1/4

OWRD #: T-14213



# ac.	PARCELS W/ WATER RIGHTS
	ON LANDS
	EXISTING WATER RIGHTS

FINAL PROOF MAP

NAME: King, Tommy/Alverta Trustees

TAXLOT #: 105

0.91 ACRES



DATE: 10/3/2023

FINAL PROOF SITE REPORT

Claim of Beneficial Use

E-RECEIVED
08/16/2024
OWRD

Property Owner (Applicant): Deschutes Market, LLC

Petition #: P-2023-001

Current Owner: _____

OWRD #: T-14213

Notice #: T. 2023-001

P.O.D	USE	HG	TRSQQTL	ACRES
<u>11</u>	IRR	A-4-#3	171211NWNE02100	0.9 ac.

- ☐ Person interview (if any): _____
- ☒ Method of Irrigation: Springler
- ☐ Use (crops produced): Pasture grass & yard
- ☐ Method used to calculate area irrigated: GPS
- ☒ Is beneficial use achieved: yes
- ☒ Dated photos of beneficial use: 7-5-24 2023 pictures all in collected
- ☐ Are there any mapping changes: _____
- ☐ Submit map changes to mapping for updates to ARC. Date submitted: _____
- ☐ Update QQ/TL changes in WWIN: _____
- ☐ Enter use into WWIN: _____

IF INCOMPLETE:

- ☐ Failure to Prove up: _____ acres of transferred water right
- ☐ Extension Filed: _____

NOTES:

1ST Review:

--

2ND Review:

--

3RD Review (if not complete assess \$150.00 fee):

--

Final Inspection by: CP

Date: 8-12-24

DESCHUTES COUNTY SEC.11 T17S R12E

E-RECEIVED
08/16/2024
OWRD

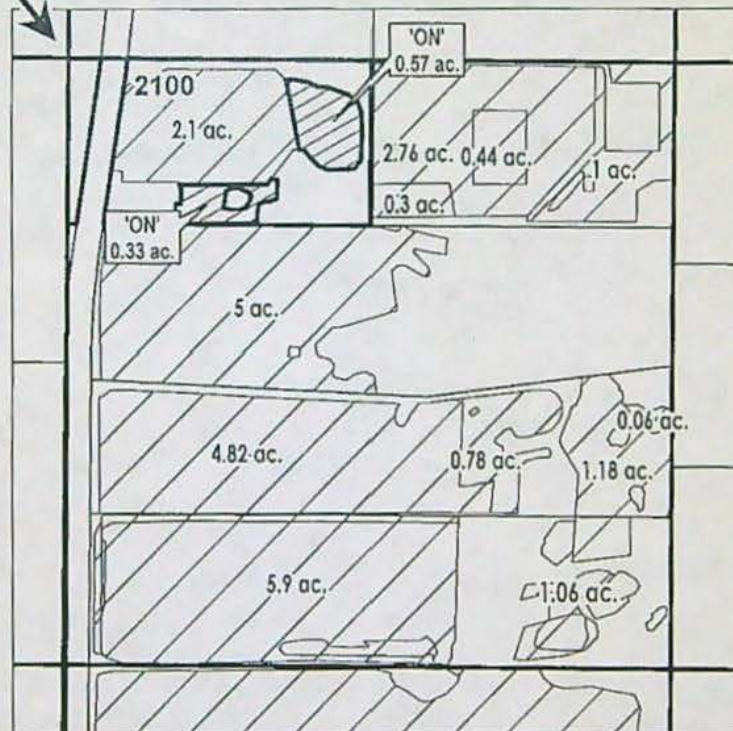
SCALE - 1" = 400'





NW 1/4 OF THE NE 1/4

OWRD #: T-14213

N 1/4 COR



 ON LANDS
 EXISTING WATER RIGHTS

FINAL PROOF MAP

NAME: Deschutes Market, LLC

TAXLOT #: 2100

0.9 ACRES



DATE: 8/9/2024

FINAL PROOF SITE REPORT

Claim of Beneficial Use

E-RECEIVED
08/16/2024
OWRD

Property Owner (Applicant): Holliday Revocable Trust

Petition #: P-2023-001

Current Owner: _____

OWRD #: T-14213

Notice #: T-2023-008

P.O.D	USE	HG	TRSQQTL	ACRES
<u>1</u>	IRR	COC-75-0-3, COC-75-0-4	151505NWSW00102	1 ac.

- ☐ Person interview (if any): _____
- ☐ Method of Irrigation: Pods and Big gun
- ☐ Use (crops produced): Triticale & pasture grass
- ☐ Method used to calculate area irrigated: GPS
- ☐ Is beneficial use achieved: yes
- ☐ Dated photos of beneficial use: 7-26-24
- ☐ Are there any mapping changes: _____
- ☐ Submit map changes to mapping for updates to ARC. Date submitted: _____
- ☐ Update QQ/TL changes in WWIN: _____
- ☐ Enter use into WWIN: _____

IF INCOMPLETE:

- ☐ Failure to Prove up: _____ acres of transferred water right
- ☐ Extension Filed: _____

NOTES:

1ST Review:

2ND Review:

3RD Review (if not complete assess \$150.00 fee):

Final Inspection by: CP

Date: 8-9-24

CROOK COUNTY
SEC.05 T15S R15E

E-RECEIVED
08/16/2024
OWRD

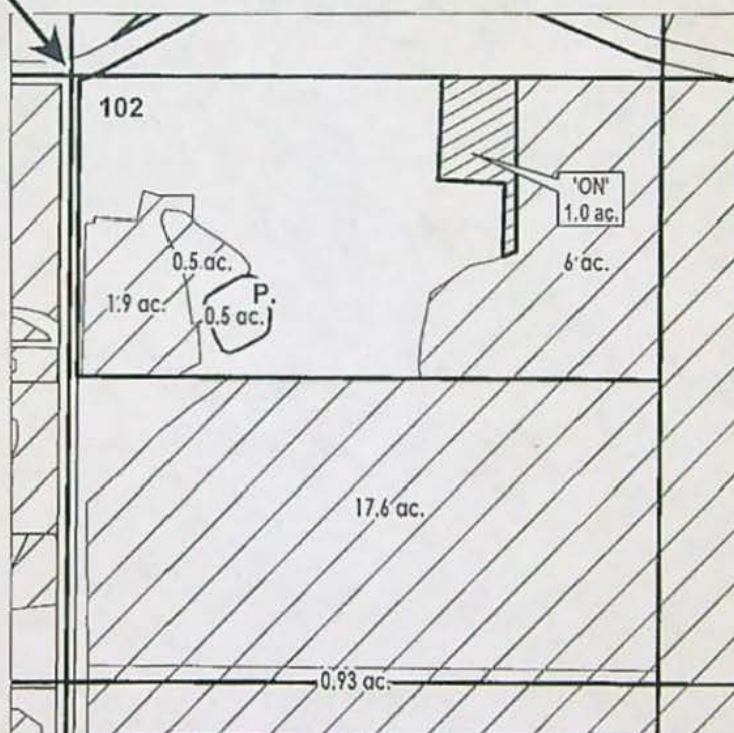
SCALE - 1" = 400'



NW 1/4 OF THE SW 1/4

OWRD #: T-14213

W 1/4 COR



POND



ON LANDS



EXISTING WATER RIGHTS

FINAL PROOF MAP

NAME: Holliday, Stephen/Emily

TAXLOT #: 102

1.0 ACRES



DATE: 8/9/2024

FINAL PROOF SITE REPORT

Claim of Beneficial Use

E-RECEIVED
08/16/2024
OWRD

Property Owner (Applicant): Fisher, David/Susan

Petition #: P-2023-001

OWRD #: T-14213

Current Owner: _____

Notice #: T-2023-006

P.O.D	USE	HG	TRSQQTL	ACRES
<u>1</u>	IRR	COC-67	151518NENE00100	1.71 ac.

- ☐ Person interview (if any): _____
- ☐ Method of Irrigation: FLOOD
- ☐ Use (crops produced): PASTURE
- ☐ Method used to calculate area irrigated: _____
- ☐ Is beneficial use achieved: Yes
- ☐ Dated photos of beneficial use: YES
- ☐ Are there any mapping changes: _____
- ☐ Submit map changes to mapping for updates to ARC. Date submitted: _____
- ☐ Update QQ/TL changes in WWIN: _____
- ☐ Enter use into WWIN: _____

IF INCOMPLETE:

- ☐ Failure to Prove up: _____ acres of transferred water right
- ☐ Extension Filed: _____

NOTES:

1ST Review:

Irrigating established pasture

2ND Review:

3RD Review (if not complete assess \$150.00 fee):

Final Inspection by: BAXTER D/ CARY P Date: 10/2/23

CROOK COUNTY
SEC.18 T15S R15E

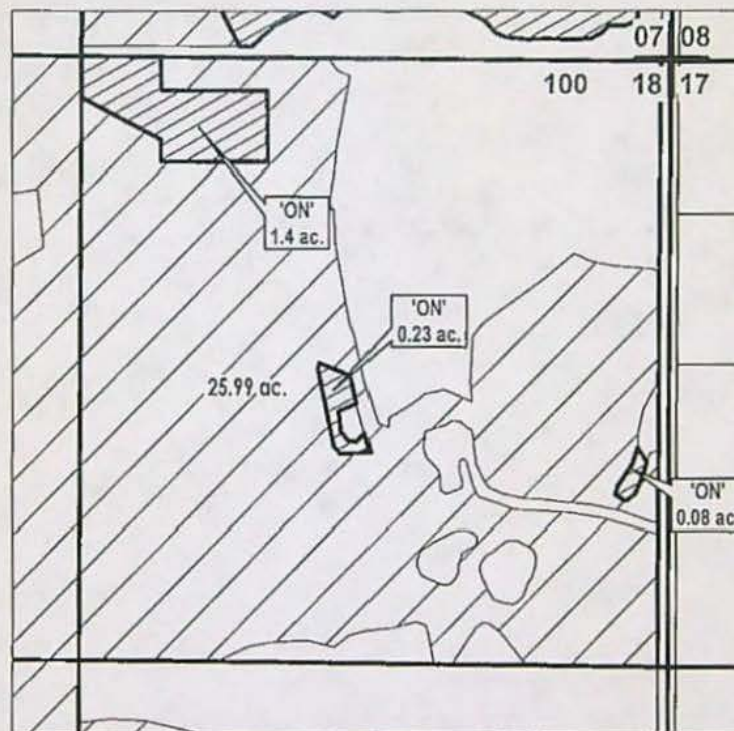
E-RECEIVED
08/16/2024
OWRD



SCALE - 1" = 400'



NE 1/4 OF THE NE 1/4

OWRD #: T-14213



 ON LANDS
 EXISTING WATER RIGHTS

FINAL PROOF MAP

NAME: Fisher, David/Susan

TAXLOT #: 100

1.71 ACRES



DATE: 10/2/2023

FINAL PROOF SITE REPORT

Claim of Beneficial Use

E-RECEIVED
08/16/2024
OWRD

Property Owner (Applicant): Tebault, Ashley BC Trustee

Petition #: P-2023-001

OWRD #: T-14213

Current Owner: _____

Notice #: T-2023-004

P.O.D	USE	HG	TRSQQTL	ACRES
<u>1</u>	IRR	B-1-1-3*	171331SESW02000	0.52 ac.

- ☐ Person interview (if any): _____
- ☐ Method of Irrigation: SPRINKLER
- ☐ Use (crops produced): PASTURE
- ☐ Method used to calculate area irrigated: Visual/GPS
- ☐ Is beneficial use achieved: Yes
- ☐ Dated photos of beneficial use: YES
- ☐ Are there any mapping changes: _____
- ☐ Submit map changes to mapping for updates to ARC. Date submitted: _____
- ☐ Update QQ/TL changes in WWIN: _____
- ☐ Enter use into WWIN: _____

IF INCOMPLETE:

- ☐ Failure to Prove up: _____ acres of transferred water right
- ☐ Extension Filed: _____

NOTES:

1ST Review:

Full BU achieved. Irrigating established lawn and pasture

2ND Review:

3RD Review (if not complete assess \$150.00 fee):

Final Inspection by: BAXTER D/ CARY P Date: 10/2/23

DESCHUTES COUNTY SEC.31 T17S R13E

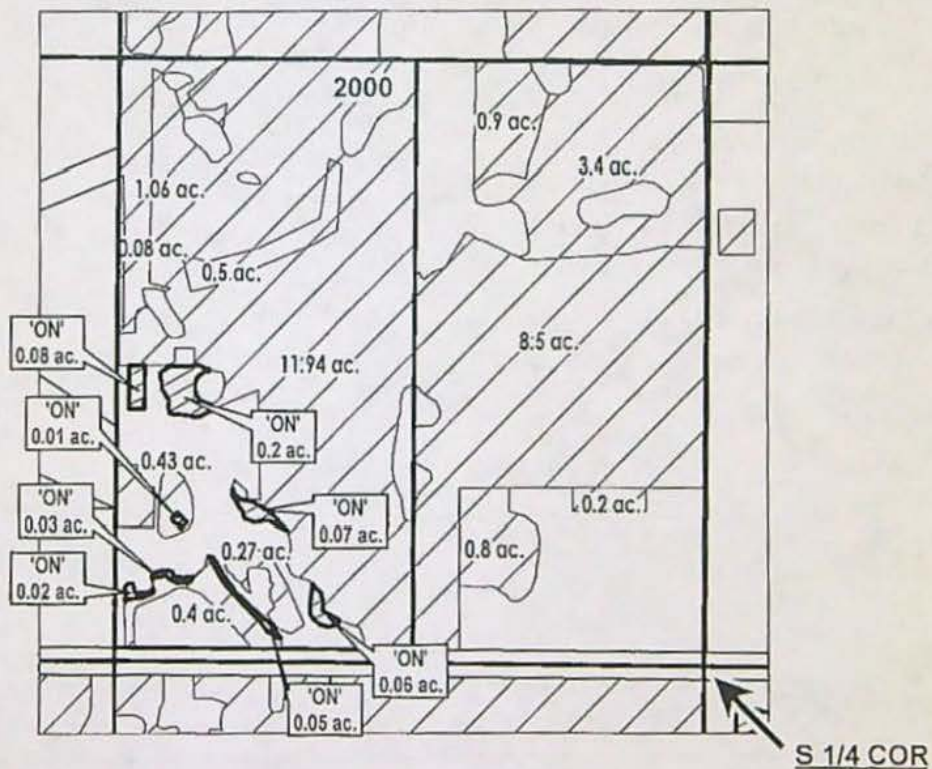
E-RECEIVED
08/16/2024
OWRD

SCALE - 1" = 400'



SE 1/4 OF THE SW 1/4

OWRD #: T-14213



ON LANDS
 EXISTING WATER RIGHTS

FINAL PROOF MAP

NAME: Tebault, Ashley BC Trustee

TAXLOT #: 2000

0.52 ACRES



DATE: 10/2/2023

FINAL PROOF SITE REPORT

Claim of Beneficial Use

E-RECEIVED
08/16/2024
OWRD

Property Owner (Applicant): Matteis, Bret/Terill

Petition #: P-2023-001

OWRD #: T-14213

Current Owner: _____

Notice #: T-2023-005

P.O.D	USE	HG	TRSQQTL	ACRES
<u>1</u>	IRR	D-1-6-2	171334SESW00300	1.29 ac.

- ☐ Person interview (if any): _____
- ☐ Method of Irrigation: SPRINKLER
- ☐ Use (crops produced): PASTURE
- ☐ Method used to calculate area irrigated: Visual/GPS
- ☐ Is beneficial use achieved: Yes
- ☐ Dated photos of beneficial use: YES
- ☐ Are there any mapping changes: _____
- ☐ Submit map changes to mapping for updates to ARC. Date submitted: _____
- ☐ Update QQ/TL changes in WWIN: _____
- ☐ Enter use into WWIN: _____

IF INCOMPLETE:

- ☐ Failure to Prove up: _____ acres of transferred water right
- ☐ Extension Filed: _____

NOTES:

1ST Review:

Irrigating established pasture with hardest irrigation lines

2ND Review:

3RD Review (if not complete assess \$150.00 fee):

Final Inspection by: BAXTER D/ CARY P Date: 10/2/23

DESCHUTES COUNTY
SEC.34 T17S R13E

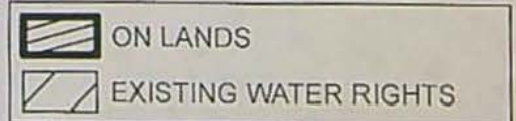
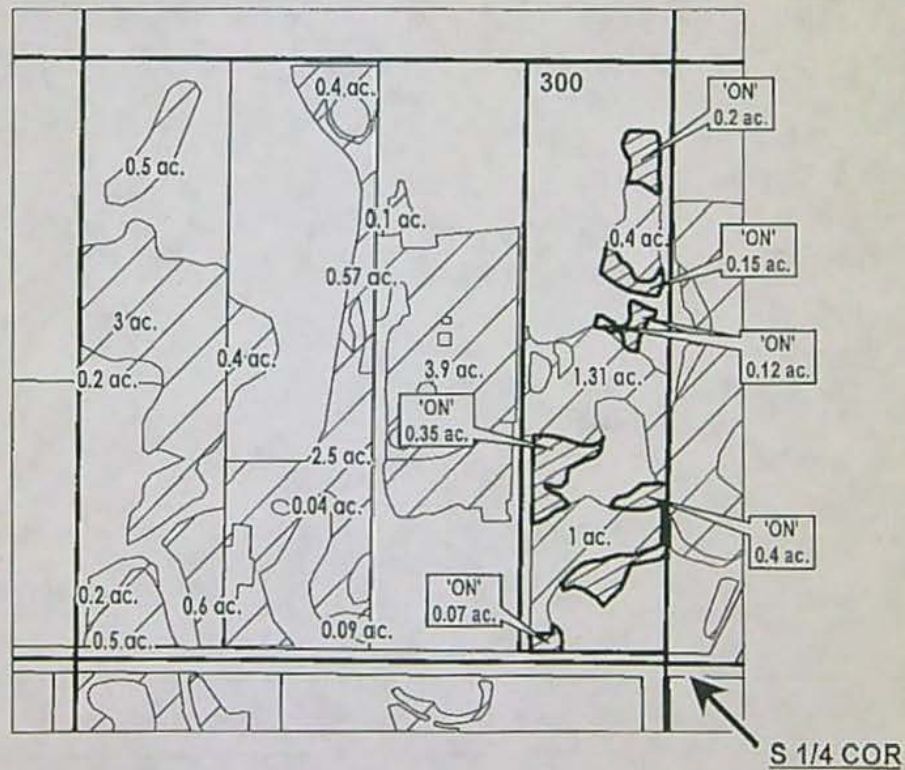
E-RECEIVED
08/16/2024
OWRD

SCALE - 1" = 400'



SE 1/4 OF THE SW 1/4

OWRD #: T-14213



FINAL PROOF MAP

NAME: Matteis, Bret/Terill

TAXLOT #: 300

1.29 ACRES



DATE: 10/3/2023

FINAL PROOF SITE REPORT

Claim of Beneficial Use

E-RECEIVED
08/16/2024
OWRD

Property Owner (Applicant): Littleton Trust

Petition #: P-2023-001

OWRD #: T-14213

Current Owner: _____

Notice #: T-2023-009

P.O.D	USE	HG	TRSQQTL	ACRES
<u>1</u>	IRR	I-20-1	171424NWNW00400	7.44 ac.

- ☐ Person interview (if any): _____
- ☐ Method of Irrigation: PIVOT
- ☐ Use (crops produced): HAY
- ☐ Method used to calculate area irrigated: Visual/GPS
- ☐ Is beneficial use achieved: Yes
- ☐ Dated photos of beneficial use: YES
- ☐ Are there any mapping changes: _____
- ☐ Submit map changes to mapping for updates to ARC. Date submitted: _____
- ☐ Update QQ/TL changes in WWIN: _____
- ☐ Enter use into WWIN: _____

IF INCOMPLETE:

- ☐ Failure to Prove up: _____ acres of transferred water right
- ☐ Extension Filed: _____

NOTES:

1ST Review:

Established hay field

2ND Review:

3RD Review (if not complete assess \$150.00 fee):

Final Inspection by: BAXTER D/ CARY P Date: 8/11/23

DESCHUTES COUNTY
SEC.24 T17S R14E

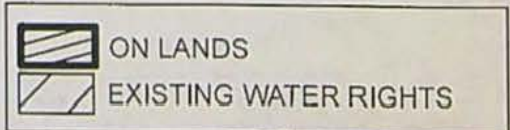
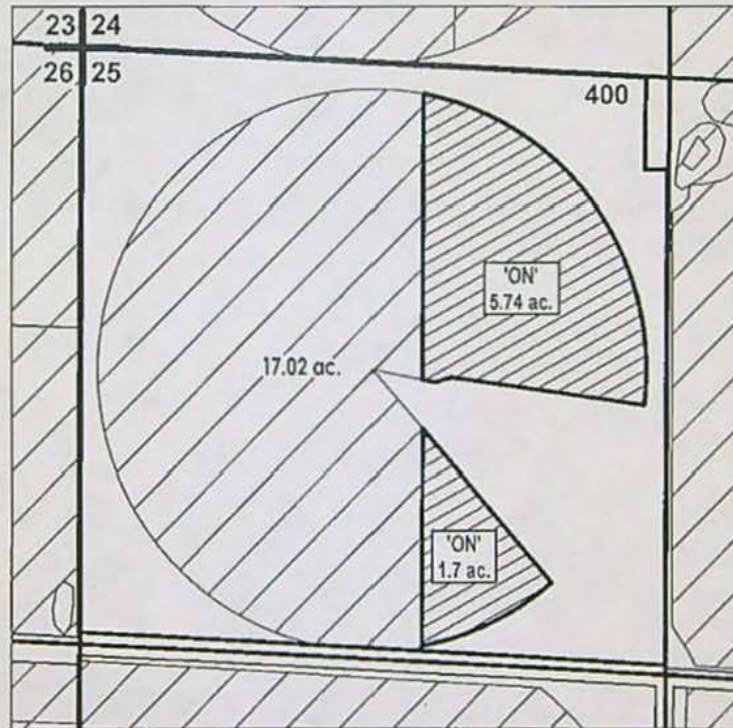
E-RECEIVED
08/16/2024
OWRD

SCALE - 1" = 400'



NW 1/4 OF THE NW 1/4

OWRD #: T-14213



FINAL PROOF MAP

NAME: Littleton Trust

TAXLOT #: 400

7.44 ACRES

DATE: 8/11/2023

FINAL PROOF SITE REPORT

Claim of Beneficial Use

E-RECEIVED
08/16/2024
OWRD

Property Owner (Applicant): Hamilton, Alec Trust

Petition #: P-2023-001

Current Owner:

OWRD#: T-14213

Property Address: 61700 Cougar Trail Bend, OR 97701

Notice #: T-2023-003

POD	USE	HG	TWP	RNG	SEC	QQ	TAX LOT	ACRES
COC	IRR	E-2-2*	18	13	02	NESE	100	0.31

- ☐ Person interviewed (if any): _____
- ☐ Method of irrigation (pump, flood, etc): sprinklers
- ☐ Use (crops produced): yard + pasture
- ☐ Method used to calculate area irrigated: GPS, visual
- ☐ Is beneficial use achieved: yes
- ☐ Dated photos of beneficial use: yes 8-11-23
- ☐ Are there any mapping changes: _____
- o Submit map changes to mapping for updates to ARC. Date submitted: _____
- o Update QQ/TL changes in WWIN: _____
- ☐ Enter use into WWIN: _____

IF INCOMPLETE:

- ☐ Failure to Prove up _____ acres of transferred water right
- ☐ Extension Filed: _____

NOTES:

1st Review:

2nd Review:

3rd Review (if not complete assess \$150 fee)

Final Inspection by: Cory D. Baxter D Date: 8-11-23

DESCHUTES COUNTY
SEC.02 T18S R13E

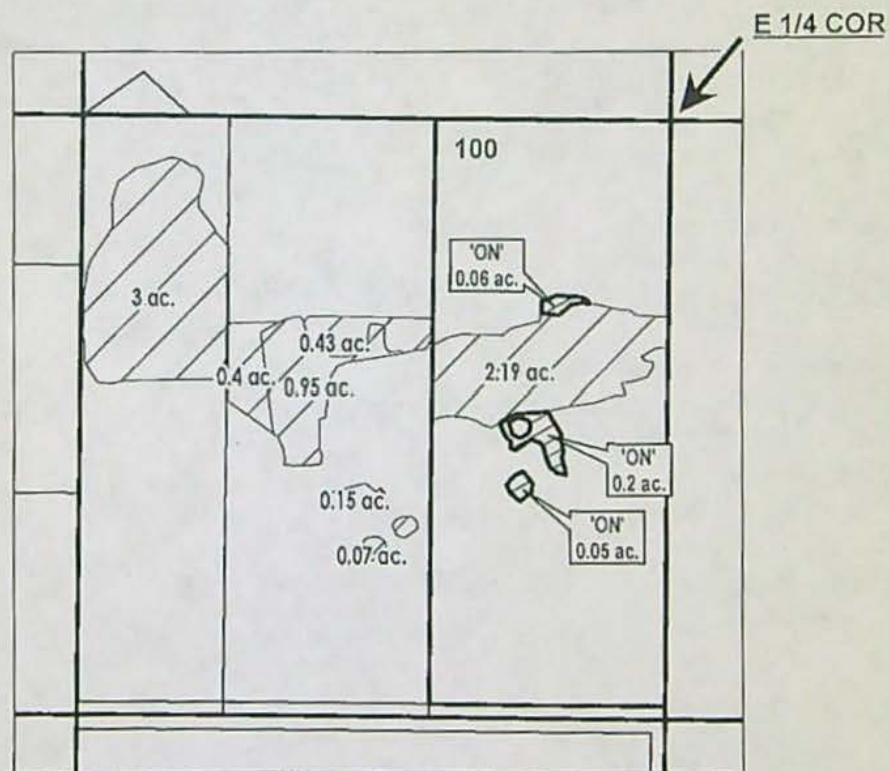
E-RECEIVED
08/16/2024
OWRD



SCALE - 1" = 400'



NE 1/4 OF THE SE 1/4

OWRD #: T-14213



 ON LANDS
 EXISTING WATER RIGHTS

FINAL PROOF MAP

NAME: Hamilton, Alec Trust

TAXLOT #: 100

0.31 ACRES



DATE: 8/11/2023

FINAL PROOF SITE REPORT

Claim of Beneficial Use

E-RECEIVED
08/16/2024
OWRD

Property Owner (Applicant): Simpson, Craig M/Heidi A

Petition #: P-2023-001

Current Owner: _____

OWRD #: T-14213

Notice #: T-2023-009

P.O.D	USE	HG	TRSQQTL	ACRES
<u>1</u>	IRR	D-3-3-1	181304NWN00700	1.2 ac.

- ☐ Person interview (if any): _____
- ☐ Method of Irrigation: SPRINKLER
- ☐ Use (crops produced): PASTURE
- ☐ Method used to calculate area irrigated: Visual/aerial
- ☐ Is beneficial use achieved: Yes
- ☐ Dated photos of beneficial use: YES
- ☐ Are there any mapping changes: _____
- ☐ Submit map changes to mapping for updates to ARC. Date submitted: _____
- ☐ Update QQ/TL changes in WWIN: _____
- ☐ Enter use into WWIN: _____

IF INCOMPLETE:

- ☐ Failure to Prove up: _____ acres of transferred water right
- ☐ Extension Filed: _____

NOTES:

1ST Review:

Established pasture/lawn

2ND Review:

3RD Review (if not complete assess \$150.00 fee):

Final Inspection by: BAXTER D/ CARY P Date: 10/2/23

DESCHUTES COUNTY
SEC.04 T18S R13E

E-RECEIVED
08/16/2024
OWRD

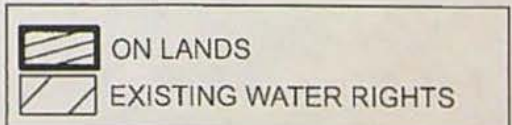
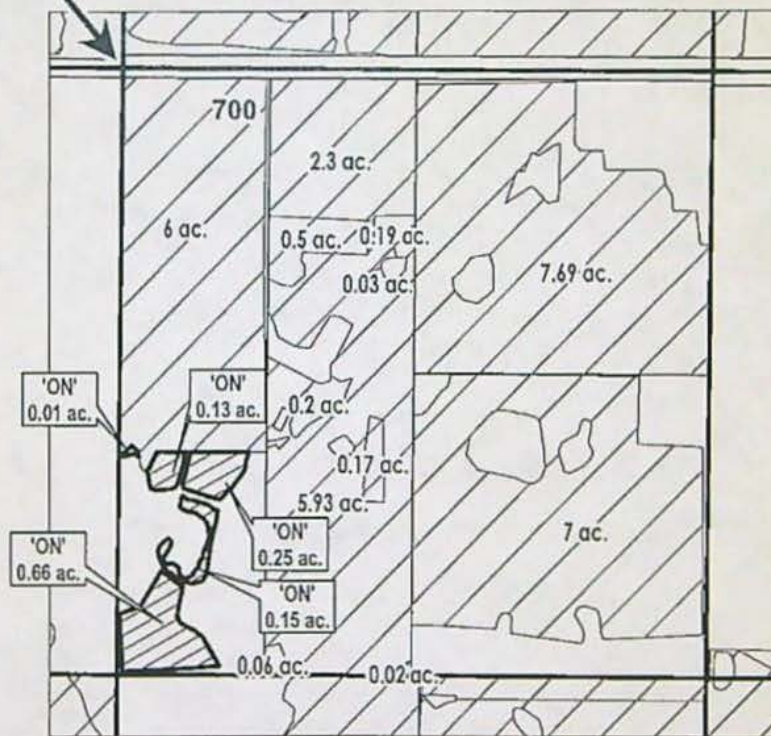
SCALE - 1" = 400'



NW 1/4 OF THE NE 1/4

OWRD #: T-14213

N 1/4 COR



FINAL PROOF MAP

NAME: Simpson Living Trust

TAXLOT #: 700

1.2 ACRES



DATE: 8/16/2024

FINAL PROOF SITE REPORT

Claim of Beneficial Use

E-RECEIVED
08/16/2024
OWRD

Property Owner (Applicant): Weber, Timothy/Stacy

Petition #: P-2023-001

OWRD #: T-14213

Current Owner: _____

Notice #: T-2023-011

P.O.D	USE	HG	TRSQQTL	ACRES
<u>1</u>	IRR	D-4-4-2	181310SENE00102	2 ac.

- ☐ Person interview (if any): _____
- ☐ Method of Irrigation: WHEEL LINE
- ☐ Use (crops produced): HAY
- ☐ Method used to calculate area irrigated: Visual/GPS
- ☐ Is beneficial use achieved: Yes
- ☐ Dated photos of beneficial use: YES
- ☐ Are there any mapping changes: _____
- ☐ Submit map changes to mapping for updates to ARC. Date submitted: _____
- ☐ Update QQ/TL changes in WWIN: _____
- ☐ Enter use into WWIN: _____

IF INCOMPLETE:

- ☐ Failure to Prove up: _____ acres of transferred water right
- ☐ Extension Filed: _____

NOTES:

1ST Review:

Irrigating established hay crop

2ND Review:

3RD Review (if not complete assess \$150.00 fee):

Final Inspection by: BAXTER D/ CARY P Date: 10/2/23

FINAL PROOF SITE REPORT

Claim of Beneficial Use

E-RECEIVED
08/16/2024
OWRD

Property Owner (Applicant): Weber, Timothy/Stacy

Petition #: P-2023-001

OWRD #: T-14213

Current Owner: _____

Notice #: T-2023-011

P.O.D	USE	HG	TRSQQTL	ACRES
<u>1</u>	IRR	D-4-4-2	181310SWNE00102	0.31 ac.

- ☐ Person interview (if any): _____
- ☐ Method of Irrigation: SPRINKLER
- ☐ Use (crops produced): PASTURE
- ☐ Method used to calculate area irrigated: Visual/GPS
- ☐ Is beneficial use achieved: Yes
- ☐ Dated photos of beneficial use: YES
- ☐ Are there any mapping changes: _____
- ☐ Submit map changes to mapping for updates to ARC. Date submitted: _____
- ☐ Update QQ/TL changes in WWIN: _____
- ☐ Enter use into WWIN: _____

IF INCOMPLETE:

- ☐ Failure to Prove up: _____ acres of transferred water right
- ☐ Extension Filed: _____

NOTES:

1ST Review:

Irrigating established pasture and cherry trees

2ND Review:

3RD Review (if not complete assess \$150.00 fee):

Final Inspection by: BAXTER D/ CARY P Date: 10/2/23

DESCHUTES COUNTY SEC.10 T18S R13E

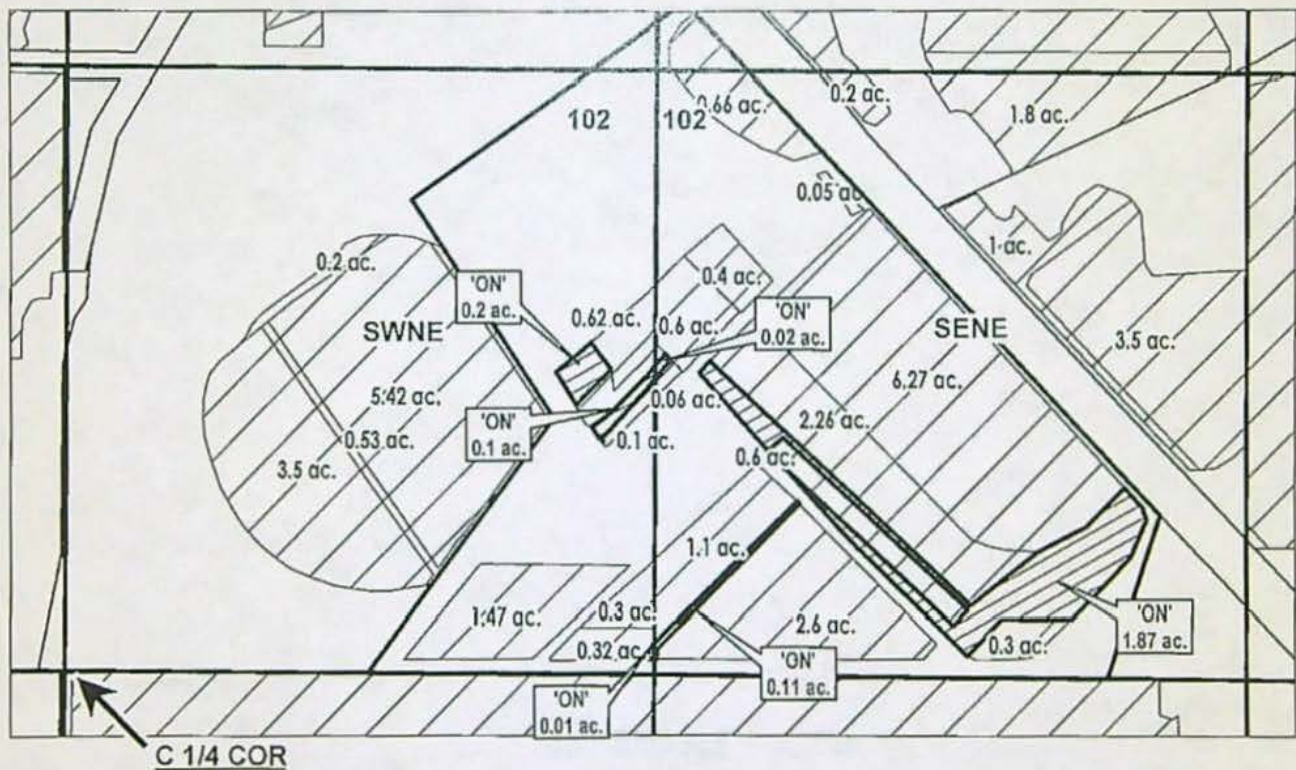
E-RECEIVED
08/16/2024
OWRD



SCALE - 1" = 400'



SW 1/4 OF THE NE 1/4: SE 1/4 OF THE NE 1/4

OWRD #: T-14213



 ON LANDS
 EXISTING WATER RIGHTS

FINAL PROOF MAP

NAME: Weber, Timothy/Stacy

TAXLOT #: 102

2.31 ACRES



DATE: 10/2/2023

FINAL PROOF SITE REPORT

Claim of Beneficial Use

E-RECEIVED
08/16/2024
OWRD

Property Owner (Applicant): Rauch, Patricia/Barnes, Robin

Petition #: P-2023-001

OWRD #: T-14213

Current Owner: _____

Notice #: T-2023-002

P.O.D	USE	HG	TRSQQTL	ACRES
<u>1</u>	IRR	COC-26-1	181311SENE00406	0.85 ac.

- ☐ Person interview (if any): _____
- ☐ Method of Irrigation: SPRINKLER
- ☐ Use (crops produced): PASTURE
- ☐ Method used to calculate area irrigated: Visual/GPS
- ☐ Is beneficial use achieved: Yes
- ☐ Dated photos of beneficial use: YES
- ☐ Are there any mapping changes: _____
- ☐ Submit map changes to mapping for updates to ARC. Date submitted: _____
- ☐ Update QQ/TL changes in WWIN: _____
- ☐ Enter use into WWIN: _____

IF INCOMPLETE:

- ☐ Failure to Prove up: _____ acres of transferred water right
- ☐ Extension Filed: _____

NOTES:

1ST Review:

Full bu achieved. Irrigating established pasture

2ND Review:

3RD Review (if not complete assess \$150.00 fee):

Final Inspection by: BAXTER D/ CARY P Date: 8/11/23

DESCHUTES COUNTY
SEC.11 T18S R13E

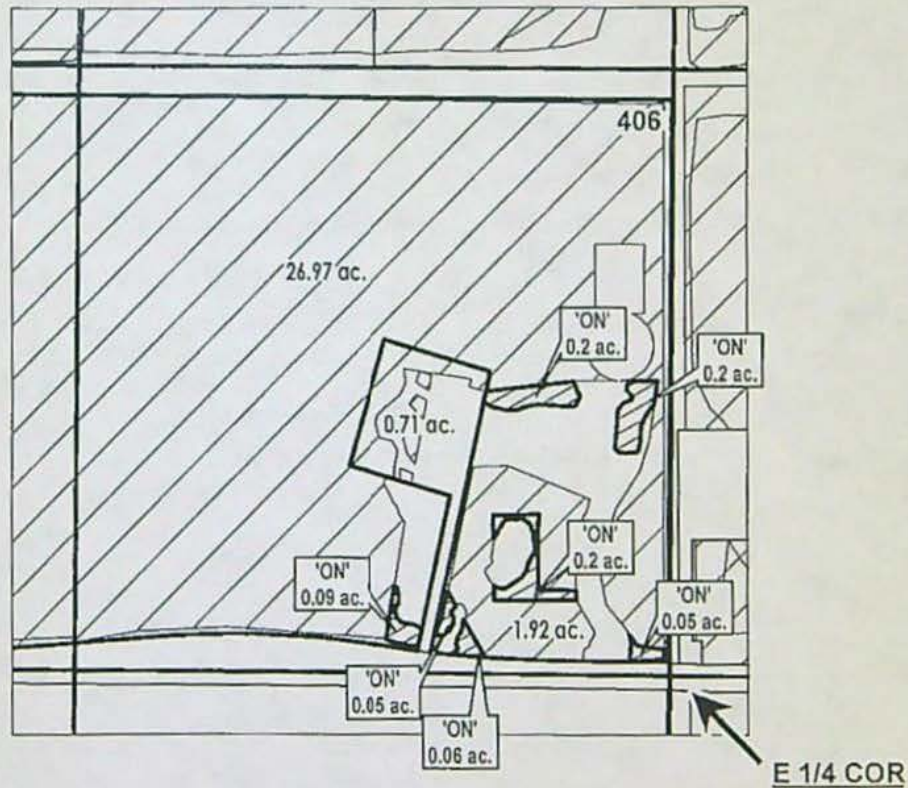
E-RECEIVED
08/16/2024
OWRD



SCALE - 1" = 400'



SE 1/4 OF THE NE 1/4

OWRD #: T-14213



 ON LANDS
 EXISTING WATER RIGHTS

FINAL PROOF MAP

NAME: Rauch, Patricia/Barnes, Robin

TAXLOT #: 406

0.85 ACRES



DATE: 8/11/2023

FINAL PROOF SITE REPORT

Claim of Beneficial Use

E-RECEIVED
08/16/2024
OWRD

Property Owner (Applicant): Kelly Revocable Trust

Petition #: P-2023-001

Current Owner: _____

OWRD #: T-14213

Notice #: T-2023-010

P.O.D	USE	HG	TRSQQTL	ACRES
<u>1</u>	IRR	COC-32	181407NESE00402	2.25 ac.

- ☐ Person interview (if any): _____
- ☐ Method of Irrigation: PIVOT
- ☐ Use (crops produced): HAY
- ☐ Method used to calculate area irrigated: Visual/GPS
- ☐ Is beneficial use achieved: Yes
- ☐ Dated photos of beneficial use: YES
- ☐ Are there any mapping changes: _____
- ☐ Submit map changes to mapping for updates to ARC. Date submitted: _____
- ☐ Update QQ/TL changes in WWIN: _____
- ☐ Enter use into WWIN: _____

IF INCOMPLETE:

- ☐ Failure to Prove up: _____ acres of transferred water right
- ☐ Extension Filed: _____

NOTES:

1ST Review:

Full BU achieved

2ND Review:

3RD Review (if not complete assess \$150.00 fee):

Final Inspection by: BAXTER D/ CARY P Date: 8/11/23

DESCHUTES COUNTY
SEC.07 T18S R13E

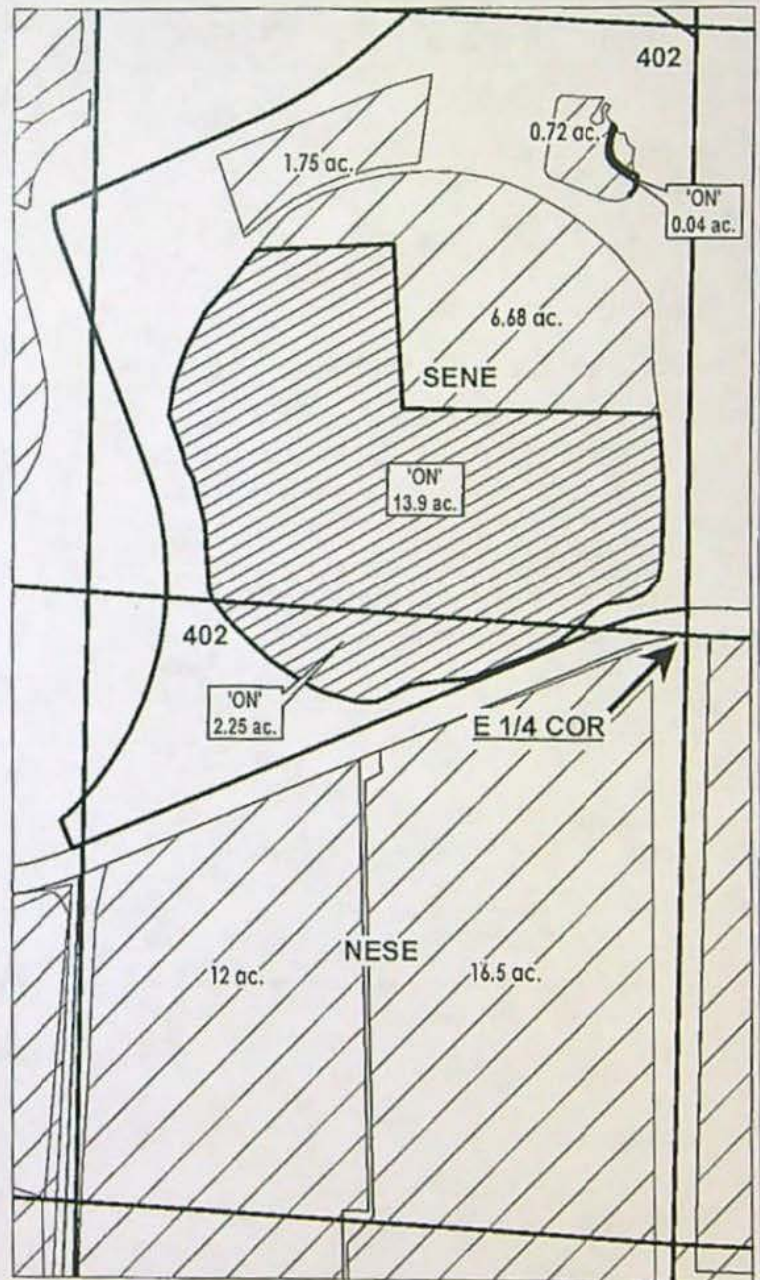
E-RECEIVED
08/16/2024
OWRD



SCALE - 1" = 400'



SE 1/4 OF THE NE 1/4; NE 1/4 OF THE SE 1/4

OWRD #: T-14213



 ON LANDS
 EXISTING WATER RIGHTS

FINAL PROOF MAP

NAME: Kelly Revocable Trust

TAXLOT #: 402

16.19 ACRES



DATE: 8/11/2023

FINAL PROOF SITE REPORT

Claim of Beneficial Use

E-RECEIVED
08/16/2024
OWRD

Property Owner (Applicant): Kelly Revocable Trust

Petition #: P-2023-001

Current Owner: _____

OWRD #: T-14213

Notice #: T-2023-010

P.O.D	USE	HG	TRSQQTL	ACRES
<u>1</u>	IRR	COC-32	181407SENE00402	13.94 ac.

- ☐ Person interview (if any): _____
- ☐ Method of Irrigation: PIVOT
- ☐ Use (crops produced): HAY
- ☐ Method used to calculate area irrigated: Visual/pivot
- ☐ Is beneficial use achieved: Yes
- ☐ Dated photos of beneficial use: YES
- ☐ Are there any mapping changes: _____
- ☐ Submit map changes to mapping for updates to ARC. Date submitted: _____
- ☐ Update QQ/TL changes in WWIN: _____
- ☐ Enter use into WWIN: _____

IF INCOMPLETE:

- ☐ Failure to Prove up: _____ acres of transferred water right
- ☐ Extension Filed: _____

NOTES:

1ST Review:

Irrigating established hay field

2ND Review:

3RD Review (if not complete assess \$150.00 fee):

Final Inspection by: BAXTER D/ CARY P Date: 8/11/23



Oregon

Tina Kotek, Governor

Water Resources Department

North Mall Office Building
725 Summer St NE, Suite A
Salem, OR 97301
Phone 503 986-0900
Fax 503 986-0904

September 27, 2023

CENTRAL OREGON IRRIGATION DISTRICT
GINA BROOKSBANK
1055 SW LAKE COURT
REDMOND, OR 97756

Reference: T-14213 Superseding Correcting Final Order and Superseding Certificate

Enclosed is a correcting final order recorded in Special Order Vol. 129, Page 134, issued to correct a scrivener's error in the order recorded in Special Order Vol. 128, Page 814. A correcting certificate is also enclosed.

If you have any questions please contact your caseworker, Ann Reece, by telephone at (503) 979-3214 or by e-mail at Ann.L.Reece@water.oregon.gov.

Sincerely,

Julie C. Baustian
Water Right Support
Transfers and Conservation Section

cc: Watermaster Dist. #11, Jeremy T. Giffin (*via email*)

Enclosures

BEFORE THE WATER RESOURCES DEPARTMENT
OF THE
STATE OF OREGON

In the Matter of Transfer Application)	SUPERSEDING FINAL ORDER APPROVING A
T-14213, Deschutes and Crook Counties)	DISTRICT PERMANENT TRANSFER FOR
)	PLACE OF USE AND CORRECTING ERRORS
)	IN THE PREVIOUS ORDER

Authority

Oregon Revised Statutes (ORS) 540.570 to 540.580 establish the process in which a district may submit a request to transfer a water right within district boundaries. Oregon Administrative Rule (OAR) Chapter 690, Division 385 implements the statutes and provides the Department's procedures and criteria for evaluating district transfer applications.

Applicant

CENTRAL OREGON IRRIGATION DISTRICT
1055 SW LAKE CT.
REDMOND, OR 97756

Findings of Fact

1. On April 10, 2023, Central Oregon Irrigation District (COID) filed a district transfer application to permanently change the places of use under Certificates 94956 and 76714. The Department assigned the application number T-14213.
2. Notice of the District Permanent Transfer Application was published on April 18, 2023, pursuant to ORS 540.580 and OAR 690-385-4400. No comments were filed in response to the notice.
3. The U.S. Bureau of Reclamation was notified of the transfer application on April 18, 2023; no comments were received within 90 days of the notification.
4. On July 31, 2023, the Department issued a Final Order approving Transfer T-14213, recorded at Special Order Volume 128, Pages 814-819. Scrivener's errors were found by COID in Findings of Facts #5 and #7. This order is issued to supersede the Final Order issued July 31, 2023. Corrections are shown in ***bold italics*** font.

This final order in a contested case and is subject to judicial review by the Court of Appeals under ORS 183.482. Any petition for judicial review must be filed within the 60-day time period specified by ORS 183.482(1). Pursuant to ORS 536.075(2) and OAR 137-003-0675, you may petition for judicial review or petition the Director for reconsideration of this order. A petition for reconsideration may be granted or denied by the Director, and if no action is taken within 60 days following the date the petition was filed, the petition shall be deemed denied.

Within 20 days after this final order is issued (i.e., mailing date), the district or any protestant may file with the commission exceptions to the final order. The commission shall issue an order granting or denying the exceptions within 30 days after receiving the exceptions. ORS 540.580(10).

5. The portion of the first right to be transferred is as follows:

Certificate: 94956 in the name of CENTRAL OREGON IRRIGATION DISTRICT (confirmed by decree of the Circuit Court of the State of Oregon for Deschutes County)

Use: IRRIGATION of 34.63 acres

Priority Dates: OCTOBER 31, 1900 and DECEMBER 2, 1907

Seasons of Use: Season 1: April 1 through April 30 & October 1 through October 31
Season 2: May 1 through May 14 & September 15 through September 30
Season 3: May 15 through September 14

Maximum Quantity (Rate) that can be applied to an acre:

Season 1: Limited to 1/80 cubic foot per second (cfs) per acre

Season 2: Limited to 1/60 cfs per acre

Season 3: Limited to 1/32.4 cfs per acre

Maximum Duty that can be applied to an acre:

Not to exceed 9.91 acre-feet (af) per acre per year.

The above listed rates and duty reflect allowance of a 45% transmission loss as determined by decree of the Circuit Court of Deschutes County, dated March 24, 1933. Those lands not served from the district main canal systems, but by direct pumping from the Deschutes River, are not allowed the 45% transmission loss.

Source: The DESCHUTES RIVER, tributary to the COLUMBIA RIVER

Authorized Points of Diversion:

POD	Twp	Rng	Mer	Sec	Q-Q	Measured Distances
1	18 S	11 E	WM	13	SW NE	CENTRAL OREGON CANAL: 1520 FEET SOUTH AND 1535 FEET WEST FROM THE NE CORNER OF SECTION 13
11	17 S	12 E	WM	29	SE NE	COID NORTH CANAL: 850 FEET NORTH AND 630 FEET WEST FROM THE E1/4 CORNER OF SECTION 29

Authorized Place of Use:

IRRIGATION									
Twp	Rng	Mer	Sec	Q-Q	Acres	Taxlot	Water User	Notice	POD
15 S	12 E	WM	25	NE NE	0.91	105	KING, TRUSTEES	2023-007	11
15 S	13 E	WM	3	NW SW	0.90	1400	COID - QUITCLAIM	2023-001	11
15 S	14 E	WM	13	SW NW	0.79	300	COX	2023-008	1
15 S	14 E	WM	13	SE NW	0.21	300	COX	2023-008	1
15 S	15 E	WM	18	NE NE	1.71	100	FISHER	2023-006	1
17 S	12 E	WM	27	SW SW	3.04	4100	KELLY - QUITCLAIM	2023-010	1
17 S	12 E	WM	27	SE SW	7.40	4100	KELLY - QUITCLAIM	2023-010	1
17 S	12 E	WM	28	NW SE	0.52	900	ELLIS	2023-009	1
17 S	12 E	WM	28	NW SE	0.45	801	ELLIS	2023-009	1
17 S	12 E	WM	28	NW SE	0.15	701	ELLIS	2023-009	1
17 S	12 E	WM	28	NW SE	0.70	800	ELLIS	2023-009	1
17 S	12 E	WM	28	NW SE	0.39	700	ELLIS	2023-009	1
17 S	13 E	WM	31	SE SW	0.52	2000	ASHLEY BC TEBALT TRUSTEE	2023-004	1
17 S	13 E	WM	34	SE SW	1.29	300	MATTEIS	2023-005	1
17 S	14 E	WM	24	NW NW	5.98	400	LITTLETON TRUST	2023-009	1

IRRIGATION									
Twp	Rng	Mer	Sec	Q-Q	Acres	Taxlot	Water User	Notice	POD
18 S	13 E	WM	2	NE SE	0.31	100	ALEC HAMILTON TRUST	2023-003	1
18 S	13 E	WM	3	SW NE	0.45	700	COID QUITCLAIM	2023-009	1
18 S	13 E	WM	10	NW NE	0.20	102	WEBER	2023-011	1
18 S	13 E	WM	10	SW NE	0.61	102	WEBER	2023-011	1
18 S	13 E	WM	10	SE NE	1.50	102	WEBER	2023-011	1
18 S	13 E	WM	11	SE NE	0.29	407	RAUCH \ BARNES	2023-002	1
18 S	13 E	WM	11	SE NE	0.56	406	RAUCH \ BARNES	2023-002	1
18 S	14 E	WM	7	NE NE	0.50	402	KELLY REVOCABLE TRUST	2023-010	1
18 S	14 E	WM	7	SE NE	5.25	402	KELLY REVOCABLE TRUST	2023-010	1
TOTAL					34.63				

6. Transfer Application T-14213 proposes to change the place of use to:

Proposed Place of Use:

IRRIGATION									
Twp	Rng	Mer	Sec	Q-Q	Acres	Taxlot	Water User	Notice	POD
15 S	12 E	WM	25	NE NE	0.91	105	KING, TRUSTEES	2023-007	11
15 S	15 E	WM	5	NW SW	1.00	102	HOLLIDAY REVOCABLE TRUST	2023-008	1
15 S	15 E	WM	18	NE NE	1.71	100	FISHER	2023-006	1
17 S	12 E	WM	11	NW NE	0.90	2100	DESCHUTES MARKET LLC	2023-001	11
17 S	13 E	WM	31	SE SW	0.52	2000	ASHLEY BC TEBAUT, TRUSTEE	2023-004	1
17 S	13 E	WM	34	SE SW	1.29	300	MATTEIS	2023-005	1
17 S	14 E	WM	24	NW NW	7.44	400	LITTLETON TRUST	2023-009	1
18 S	13 E	WM	2	NE SE	0.31	100	ALEC HAMILTON TRUST	2023-003	1
18 S	13 E	WM	4	NW NE	1.20	700	SIMPSON	2023-009	1
18 S	13 E	WM	10	SW NE	0.31	102	WEBER	2023-011	1
18 S	13 E	WM	10	SE NE	2.00	102	WEBER	2023-011	1
18 S	13 E	WM	11	SE NE	0.85	406	RAUCH / BARNES	2023-002	1
18 S	14 E	WM	7	SE NE	13.94	402	KELLY REVOCABLE TRUST	2023-010	1
18 S	14 E	WM	7	NE SE	2.25	402	KELLY REVOCABLE TRUST	2023-010	1
TOTAL					34.63				

7. The portion of the second right to be transferred is as follows:

Certificate: 76714 in the name of CENTRAL OREGON IRRIGATION DISTRICT (perfected under Permit S-23256)

Use: SUPPLEMENTAL IRRIGATION of 34.63 acres

Priority Date: FEBRUARY 28, 1913

Limit/Duty: Limited to 50,000 acre-feet of stored water only. The appropriation shall be limited to the duty of water as set out in the modified supplemental decree of the circuit court dated March 24, 1933 in the matter of the determination of the relative rights to the use of the waters of the Deschutes River and its tributaries; provided further that the amount of water allowed herein, together with the amount secured under any other right existing for the same lands shall not exceed the limitation allowed herein, and shall be further limited to the terms of an inter-district contract dated January 4, 1938.

Source: CRANE PRAIRIE RESERVOIR, constructed under Permit R-1687, a tributary of the
DESCHUTES RIVER

Authorized Point of Diversion:

Twp	Rng	Mer	Sec	Q-Q	POD Name
21 S	8 E	WM	17	NE NE	CRANE PRAIRIE RESERVOIR DAM

Authorized Place of Use:

SUPPLEMENTAL IRRIGATION								
Twp	Rng	Mer	Sec	Q-Q	Acres	Taxlot	Water User	Notice
15 S	12 E	WM	25	NE NE	0.91	105	KING, TRUSTEES	2023-007
15 S	13 E	WM	3	NW SW	0.90	1400	COID - QUITCLAIM	2023-001
15 S	14 E	WM	13	SW NW	0.79	300	COX	2023-008
15 S	14 E	WM	13	SE NW	0.21	300	COX	2023-008
15 S	15 E	WM	18	NE NE	1.71	100	FISHER	2023-006
17 S	12 E	WM	27	SW SW	3.04	4100	KELLY - QUITCLAIM	2023-010
17 S	12 E	WM	27	SE SW	7.40	4100	KELLY - QUITCLAIM	2023-010
17 S	12 E	WM	28	NW SE	0.52	900	ELLIS	2023-009
17 S	12 E	WM	28	NW SE	0.45	801	ELLIS	2023-009
17 S	12 E	WM	28	NW SE	0.15	701	ELLIS	2023-009
17 S	12 E	WM	28	NW SE	0.70	800	ELLIS	2023-009
17 S	12 E	WM	28	NW SE	0.39	700	ELLIS	2023-009
17 S	13 E	WM	31	SE SW	0.52	2000	ASHLEY BC TEBALT TRUSTEE	2023-004
17 S	13 E	WM	34	SE SW	1.29	300	MATTEIS	2023-005
17 S	14 E	WM	24	NW NW	5.98	400	LITTLETON TRUST	2023-009
18 S	13 E	WM	2	NE SE	0.31	100	ALEC HAMILTON TRUST	2023-003
18 S	13 E	WM	3	NW SW	0.45	700	COID QUITCLAIM	2023-009
18 S	13 E	WM	10	NW NE	0.20	102	WEBER	2023-011
18 S	13 E	WM	10	SW NE	0.61	102	WEBER	2023-011
18 S	13 E	WM	10	SE NE	1.50	102	WEBER	2023-011
18 S	13 E	WM	11	SE NE	0.29	407	RAUCH \ BARNES	2023-002
18 S	13 E	WM	11	SE NE	0.56	406	RAUCH \ BARNES	2023-002
18 S	14 E	WM	7	NE NE	0.50	402	KELLY REVOCABLE TRUST	2023-010
18 S	14 E	WM	7	SE NE	5.25	402	KELLY REVOCABLE TRUST	2023-010
TOTAL					34.63			

8. Transfer Application T-14213 proposes to change the place of use to:

Proposed Place of Use:

SUPPLEMENTAL IRRIGATION								
Twp	Rng	Mer	Sec	Q-Q	Acres	Taxlot	Water User	Notice
15 S	12 E	WM	25	NE NE	0.91	105	KING, TRUSTEES	2023-007
15 S	15 E	WM	5	NW SW	1.00	102	HOLLIDAY REVOCABLE TRUST	2023-008
15 S	15 E	WM	18	NE NE	1.71	100	FISHER	2023-006
17 S	12 E	WM	11	NW NE	0.90	2100	DESCHUTES MARKET LLC	2023-001
17 S	13 E	WM	31	SE SW	0.52	2000	ASHLEY BC TEBALT, TRUSTEE	2023-004
17 S	13 E	WM	34	SE SW	1.29	300	MATTEIS	2023-005

SUPPLEMENTAL IRRIGATION								
Twp	Rng	Mer	Sec	Q-Q	Acres	Taxlot	Water User	Notice
17 S	14 E	WM	24	NW NW	7.44	400	LITTLETON TRUST	2023-009
18 S	13 E	WM	2	NE SE	0.31	100	ALEC HAMILTON TRUST	2023-003
18 S	13 E	WM	4	NW NE	1.20	700	SIMPSON	2023-009
18 S	13 E	WM	10	SW NE	0.31	102	WEBER	2023-011
18 S	13 E	WM	10	SE NE	2.00	102	WEBER	2023-011
18 S	13 E	WM	11	SE NE	0.85	406	RAUCH / BARNES	2023-002
18 S	14 E	WM	7	SE NE	13.94	402	KELLY REVOCABLE TRUST	2023-010
18 S	14 E	WM	7	NE SE	2.25	402	KELLY REVOCABLE TRUST	2023-010
TOTAL					34.63			

9. The Department finds that the district permanent transfer application was submitted according to ORS 540.580 and OAR 690-385-4000, contains the information required under OARs 690-385-4200 and 690-385-2000, and includes maps meeting the requirements of OARs 690-385-4300 and 690-385-2200.
10. The Department finds that the proposed district permanent transfer meets all the criteria set forth in ORS 540.580 and OAR 690-385-4000.
11. The proposed change in places of use will not result in enlargement of the right as defined in OAR 690-385-0100(4).
12. The proposed change in places of use will not result in injury to other water rights as defined in OAR 690-385-0100(6).
13. Any other applicable requirements for district permanent water right transfers are met as required in OAR 690-385-4500.

Conclusions of Law

The proposed change in places of use as proposed in Transfer Application T-14213 comply with and satisfy the requirements of ORS 540.580 and OAR 690-385-4500.


Now, therefore, it is ORDERED:

1. The order entered at Special Order Volume 128, Pages 814-819, is withdrawn and of no further force and effect and is superseded by this order.
2. The proposed change in places of use to the water rights evidenced by Certificates 94956 and 76714 are approved.
3. The places of use from which the water rights are transferred off by Transfer T-14213 shall no longer be irrigated and are cancelled from Certificates 94956 and 76714.
4. The right to the use of the water at the place of use NOT modified by this order is restricted to beneficial and is subject to all other conditions and limitations contained in Certificates 94956 and 76714, and any related decree.
5. The district shall maintain and operate the existing measurement device and shall make such improvements as may be required by the Department.

6. Full beneficial use of the water shall be made, consistent with the terms of this order, on or before **October 1, 2024**. A Claim of Beneficial Use shall be submitted by COID to the Department within one year after the deadline for completion of the changes and full beneficial use of the water.
7. Water right Certificates 94956 and 76714 are modified. After satisfactory proof of completion has been determined by the Department, superseding water right certificates will be issued when the Department determines it is necessary for record keeping.

SEP 27 2023

Dated in Salem, Oregon on _____


Lisa J. Jaramillo, Transfer and Conservation Section Manager, for
Douglas E. Woodcock, Acting Director,
Oregon Water Resources Department

Mailing Date: **SEP 28 2023**



Oregon

Tina Kotek, Governor

Water Resources Department

North Mall Office Building

725 Summer St NE, Suite A

Salem, OR 97301

Phone 503 986-0900

Fax 503 986-0904

www.oregon.gov/owrd

July 31, 2023

CENTRAL OREGON IRRIGATION DISTRICT
GINA BROOKSBANK
1055 SW LAKE COURT
REDMOND, OR 97756

REFERENCE: District Transfer T-14213

Enclosed is a copy of the final order approving your District Transfer.

The time allowed to complete the transfer is specified in the final order. You are required to submit a claim of beneficial use to this Department within one year of the date you complete the change(s) or within one year of the completion date authorized final order whichever comes first. If necessary, you may request more time by filing for transfer extension. All extensions are subject to approval.

To file a claim please include:

1. A CLAIM OF BENEFICIAL USE form
2. A CLAIM OF BENEFICIAL USE SITE REPORT
3. A Claim of Beneficial Use Map (this map does not need to be prepared by a Certified Water Rights Examiner (CWRE))

All forms needed to file a claim for a district transfer are available at

<https://www.oregon.gov/OWRD/programs/WaterRights/Transfers/DistTransfer/Pages/Forms.aspx>

If you have any questions related to the approval of this transfer, you may contact your caseworker Ann Reece by telephone at (503) 979-3214 or by e-mail at Ann.L.Reece@water.oregon.gov.

Sincerely,

Julie C. Baustian

Water Right Services Support
Transfers and Conservation Section

cc: Jeremy T. Giffin, Watermaster Dist. # 11 (via email)

Enclosure

BEFORE THE WATER RESOURCES DEPARTMENT
OF THE
STATE OF OREGON

In the Matter of Transfer Application)	FINAL ORDER APPROVING
T-14213, Deschutes and Crook Counties)	A DISTRICT PERMANENT TRANSFER FOR
)	PLACE OF USE

Authority

Oregon Revised Statutes (ORS) 540.570 to 540.580 establish the process in which a district may submit a request to transfer a water right within district boundaries. Oregon Administrative Rule (OAR) Chapter 690, Division 385 implements the statutes and provides the Department's procedures and criteria for evaluating district transfer applications.

Applicant

CENTRAL OREGON IRRIGATION DISTRICT
1055 SW LAKE CT.
REDMOND, OR 97756

Findings of Fact

1. On April 10, 2023, Central Oregon Irrigation District (COID) filed a district transfer application to permanently change the places of use under Certificates 94956 and 76714. The Department assigned the application number T-14213.
2. Notice of the District Permanent Transfer Application was published on April 18, 2023, pursuant to ORS 540.580 and OAR 690-385-4400. No comments were filed in response to the notice.
3. The U.S. Bureau of Reclamation was notified of the transfer application on April 18, 2023; no comments were received within 90 days of the notification.
4. The portion of the first right to be transferred is as follows:
Certificate: 94956 in the name of CENTRAL OREGON IRRIGATION DISTRICT (confirmed by decree of the Circuit Court of the State of Oregon for Deschutes County)
Use: IRRIGATION of 34.63 acres
Priority Dates: OCTOBER 31, 1900 and DECEMBER 2, 1907
Seasons of Use: Season 1: April 1 through April 30 & October 1 through October 31
Season 2: May 1 through May 14 & September 16 through September 30
Season 3: May 15 through September 15

This final order in a contested case and is subject to judicial review by the Court of Appeals under ORS 183.482. Any petition for judicial review must be filed within the 60-day time period specified by ORS 183.482(1). Pursuant to ORS 536.075(2) and OAR 137-003-0675, you may petition for judicial review or petition the Director for reconsideration of this order. A petition for reconsideration may be granted or denied by the Director, and if no action is taken within 60 days following the date the petition was filed, the petition shall be deemed denied.

Within 20 days after this final order is issued (i.e., mailing date), the district or any protestant may file with the commission exceptions to the final order. The commission shall issue an order granting or denying the exceptions within 30 days after receiving the exceptions. ORS 540.580(10).

Maximum Quantity (Rate) that can be applied to an acre:

Season 1: Limited to 1/80 cubic foot per second (cfs) per acre

Season 2: Limited to 1/60 cfs per acre

Season 3: Limited to 1/32.4 cfs per acre

Maximum Duty that can be applied to an acre:

Not to exceed 9.91 acre-feet (af) per acre per year.

The above listed rates and duty reflect allowance of a 45% transmission loss as determined by decree of the Circuit Court of Deschutes County, dated March 24, 1933. Those lands not served from the district main canal systems, but by direct pumping from the Deschutes River, are not allowed the 45% transmission loss.

Source: The DESCHUTES RIVER, tributary to the COLUMBIA RIVER

Authorized Points of Diversion:

POD	Twp	Rng	Mer	Sec	Q-Q	Measured Distances
1	18 S	11 E	WM	13	SW NE	CENTRAL OREGON CANAL: 1520 FEET SOUTH AND 1535 FEET WEST FROM THE NE CORNER OF SECTION 13
11	17 S	12 E	WM	29	SE NE	COID NORTH CANAL: 850 FEET NORTH AND 630 FEET WEST FROM THE E1/4 CORNER OF SECTION 29

Authorized Place of Use:

IRRIGATION									
Twp	Rng	Mer	Sec	Q-Q	Acres	Taxlot	Water User	Notice	POD
15 S	12 E	WM	25	NE NE	0.91	105	KING, TRUSTEES	2023-007	11
15 S	13 E	WM	3	NW SE	0.90	1400	COID - QUITCLAIM	2023-001	11
15 S	14 E	WM	13	SW NW	0.79	300	COX	2023-008	1
15 S	14 E	WM	13	SE NW	0.21	300	COX	2023-008	1
15 S	15 E	WM	18	NE NE	1.71	100	FISHER	2023-006	1
17 S	12 E	WM	27	SW SW	3.04	4100	KELLY - QUITCLAIM	2023-010	1
17 S	12 E	WM	27	SE SW	7.40	4100	KELLY - QUITCLAIM	2023-010	1
17 S	12 E	WM	28	NW SE	0.52	900	ELLIS	2023-009	1
17 S	12 E	WM	28	NW SE	0.45	801	ELLIS	2023-009	1
17 S	12 E	WM	28	NW SE	0.15	701	ELLIS	2023-009	1
17 S	12 E	WM	28	NW SE	0.70	800	ELLIS	2023-009	1
17 S	12 E	WM	28	NW SE	0.39	700	ELLIS	2023-009	1
17 S	13 E	WM	31	SE SW	0.52	2000	ASHLEY BC TEBALT TRUSTEE	2023-004	1
17 S	13 E	WM	34	SE SW	1.29	300	MATTEIS	2023-005	1
17 S	14 E	WM	24	NW NW	5.98	400	LITTLETON TRUST	2023-009	1
18 S	13 E	WM	2	NE SE	0.31	100	ALEC HAMILTON TRUST	2023-003	1
18 S	13 E	WM	3	SW NE	0.45	700	COID QUITCLAIM	2023-009	1
18 S	13 E	WM	10	NW NE	0.20	102	WEBER	2023-011	1
18 S	13 E	WM	10	SW NE	0.61	102	WEBER	2023-011	1
18 S	13 E	WM	10	SE NE	1.50	102	WEBER	2023-011	1
18 S	13 E	WM	11	SE NE	0.29	407	RAUCH \ BARNES	2023-002	1
18 S	13 E	WM	11	SE NE	0.56	406	RAUCH \ BARNES	2023-002	1
18 S	14 E	WM	7	NE NE	0.50	402	KELLY REVOCABLE TRUST	2023-010	1
18 S	14 E	WM	7	SE NE	5.25	402	KELLY REVOCABLE TRUST	2023-010	1
TOTAL					34.63				

5. Transfer Application T-14213 proposes to change the place of use to:

Proposed Place of Use:

IRRIGATION									
Twp	Rng	Mer	Sec	Q-Q	Acres	Taxlot	Water User	Notice	POD
15 S	12 E	WM	25	NE NE	0.91	105	KING, TRUSTEES	2023-007	11
15 S	15 E	WM	5	NW SW	1.00	102	HOLLIDAY REVOCABLE TRUST	2023-008	1
15 S	15 E	WM	18	NE NE	1.71	100	FISHER	2023-006	1
17 S	12 E	WM	11	NW NE	0.90	2100	DESCHUTES MARKET LLC	2023-001	11
17 S	13 E	WM	31	SE SW	0.52	2000	ASHLEY BC TEBALT, TRUSTEE	2023-004	1
17 S	13 E	WM	34	SE SW	1.29	300	MATTEIS	2023-005	1
17 S	14 E	WM	24	NW NW	7.44	400	LITTLETON TRUST	2023-009	1
18 S	13 E	WM	2	NE SE	0.31	100	ALEC HAMILTON TRUST	2023-003	1
18 S	13 E	WM	4	NW NE	1.20	700	SIMPSON	2023-009	1
18 S	13 E	WM	10	SW NE	0.31	102	WEBER	2023-011	1
18 S	13 E	WM	10	SE NE	2.00	102	WEBER	2023-011	1
18 S	13 E	WM	11	SE NE	0.85	406	RAUCH / BARNES	2023-002	1
18 S	14 E	WM	7	SE NE	13.94	402	KELLY REVOCABLE TRUST	2023-010	1
18 S	14 E	WM	7	NE SE	2.25	402	KELLY REVOCABLE TRUST	2023-010	1
TOTAL					34.63				

6. The portion of the second right to be transferred is as follows:

Certificate: 76714 in the name of CENTRAL OREGON IRRIGATION DISTRICT (perfected under Permit S-23256)

Use: SUPPLEMENTAL IRRIGATION of 34.63 acres

Priority Date: FEBRUARY 28, 1913

Limit/Duty: Limited to 50,000 acre-feet of stored water only. The appropriation shall be limited to the duty of water as set out in the modified supplemental decree of the circuit court dated March 24, 1933 in the matter of the determination of the relative rights to the use of the waters of the Deschutes River and its tributaries; provided further that the amount of water allowed herein, together with the amount secured under any other right existing for the same lands shall not exceed the limitation allowed herein, and shall be further limited to the terms of an inter-district contract dated January 4, 1938.

Source: CRANE PRAIRIE RESERVOIR, constructed under Permit R-1687, a tributary of the DESCHUTES RIVER

Authorized Point of Diversion:

Twp	Rng	Mer	Sec	Q-Q	POD Name
21 S	8 E	WM	17	NE NE	CRANE PRAIRIE RESERVOIR DAM

Authorized Place of Use:

SUPPLEMENTAL IRRIGATION								
Twp	Rng	Mer	Sec	Q-Q	Acres	Taxlot	Water User	Notice
15 S	12 E	WM	25	NE NE	0.91	105	KING, TRUSTEES	2023-007
15 S	13 E	WM	3	NW SE	0.90	1400	COID - QUITCLAIM	2023-001
15 S	14 E	WM	13	SW NW	0.79	300	COX	2023-008
15 S	14 E	WM	13	SE NW	0.21	300	COX	2023-008
15 S	15 E	WM	18	NE NE	1.71	100	FISHER	2023-006
17 S	12 E	WM	27	SW SW	3.04	4100	KELLY - QUITCLAIM	2023-010
17 S	12 E	WM	27	SE SW	7.40	4100	KELLY - QUITCLAIM	2023-010
17 S	12 E	WM	28	NW SE	0.52	900	ELLIS	2023-009
17 S	12 E	WM	28	NW SE	0.45	801	ELLIS	2023-009
17 S	12 E	WM	28	NW SE	0.15	701	ELLIS	2023-009
17 S	12 E	WM	28	NW SE	0.70	800	ELLIS	2023-009
17 S	12 E	WM	28	NW SE	0.39	700	ELLIS	2023-009
17 S	13 E	WM	31	SE SW	0.52	2000	ASHLEY BC TEBALT TRUSTEE	2023-004
17 S	13 E	WM	34	SE SW	1.29	300	MATTEIS	2023-005
17 S	14 E	WM	24	NW NW	5.98	400	LITTLETON TRUST	2023-009
18 S	13 E	WM	2	NE SE	0.31	100	ALEC HAMILTON TRUST	2023-003
18 S	13 E	WM	3	SW NE	0.45	700	COID QUITCLAIM	2023-009
18 S	13 E	WM	10	NW NE	0.20	102	WEBER	2023-011
18 S	13 E	WM	10	SW NE	0.61	102	WEBER	2023-011
18 S	13 E	WM	10	SE NE	1.50	102	WEBER	2023-011
18 S	13 E	WM	11	SE NE	0.29	407	RAUCH \ BARNES	2023-002
18 S	13 E	WM	11	SE NE	0.56	406	RAUCH \ BARNES	2023-002
18 S	14 E	WM	7	NE NE	0.50	402	KELLY REVOCABLE TRUST	2023-010
18 S	14 E	WM	7	SE NE	5.25	402	KELLY REVOCABLE TRUST	2023-010
TOTAL					34.63			

7. Transfer Application T-14213 proposes to change the place of use to:

Proposed Place of Use:

SUPPLEMENTAL IRRIGATION								
Twp	Rng	Mer	Sec	Q-Q	Acres	Taxlot	Water User	Notice
15 S	12 E	WM	25	NE NE	0.91	105	KING, TRUSTEES	2023-007
15 S	15 E	WM	5	NW SW	1.00	102	HOLLIDAY REVOCABLE TRUST	2023-008
15 S	15 E	WM	18	NE NE	1.71	100	FISHER	2023-006
17 S	12 E	WM	11	NW NE	0.90	2100	DESCHUTES MARKET LLC	2023-001
17 S	13 E	WM	31	SE SW	0.52	2000	ASHLEY BC TEBALT, TRUSTEE	2023-004
17 S	13 E	WM	34	SE SW	1.29	300	MATTEIS	2023-005
17 S	14 E	WM	24	NW NW	7.44	400	LITTLETON TRUST	2023-009
18 S	13 E	WM	2	NE SE	0.31	100	ALEC HAMILTON TRUST	2023-003
18 S	13 E	WM	4	NW NE	1.20	700	SIMPSON	2023-009
18 S	13 E	WM	10	SW NE	0.31	102	WEBER	2023-011
18 S	13 E	WM	10	SE NE	2.00	102	WEBER	2023-011

SUPPLEMENTAL IRRIGATION								
Twp	Rng	Mer	Sec	Q-Q	Acres	Taxlot	Water User	Notice
18 S	13 E	WM	11	SE NE	0.85	406	RAUCH / BARNES	2023-002
18 S	14 E	WM	7	SE NE	13.94	402	KELLY REVOCABLE TRUST	2023-010
18 S	14 E	WM	7	NE SE	2.25	402	KELLY REVOCABLE TRUST	2023-010
TOTAL					34.63			

8. The Department finds that the district permanent transfer application was submitted according to ORS 540.580 and OAR 690-385-4000, contains the information required under OARs 690-385-4200 and 690-385-2000, and includes maps meeting the requirements of OARs 690-385-4300 and 690-385-2200.
9. The Department finds that the proposed district permanent transfer meets all the criteria set forth in ORS 540.580 and OAR 690-385-4000.
10. The proposed change in places of use will not result in enlargement of the right as defined in OAR 690-385-0100(4).
11. The proposed change in places of use will not result in injury to other water rights as defined in OAR 690-385-0100(6).
12. Any other applicable requirements for district permanent water right transfers are met as required in OAR 690-385-4500.

Conclusions of Law


The proposed change in places of use as proposed in Transfer Application T-14213 comply with and satisfy the requirements of ORS 540.580 and OAR 690-385-4500.

Now, therefore, it is ORDERED:

1. The proposed change in places of use to the water rights evidenced by Certificates 94956 and 76714 are approved.
2. The places of use from which the water rights are transferred off by Transfer T-14213 shall no longer be irrigated and are cancelled from Certificates 94956 and 76714.
3. The right to the use of the water at the place of use NOT modified by this order is restricted to beneficial and is subject to all other conditions and limitations contained in Certificates 94956 and 76714, and any related decree.
4. The district shall maintain and operate the existing measurement device and shall make such improvements as may be required by the Department.
5. Full beneficial use of the water shall be made, consistent with the terms of this order, on or before **October 1, 2024**. A Claim of Beneficial Use shall be submitted by COID to the Department within one year after the deadline for completion of the changes and full beneficial use of the water.

6. Water right Certificates 94956 and 76714 are modified. After satisfactory proof of completion has been determined by the Department, superseding water right certificates will be issued when the Department determines it is necessary for record keeping.

Dated in Salem, Oregon on JUL 31 2023


Lisa J. Jaramillo, Transfer and Conservation Section Manager, for
Douglas E. Woodcock, Acting Director
Oregon Water Resources Department

Mailing Date: AUG 01 2023

Watermaster Review Form: Water Right Transfer



Oregon Water Resources Department
725 Summer St NE, Suite A
Salem, Oregon 97301-1266
(503) 986-0900
www.oregon.gov/OWRD

Transfer Application: T-14213

Review Due Date: 05/12/2023

Applicant Name: COID

Proposed Changes: ☒ POU ☐ POD ☐ POA ☐ USE ☐ OTHER

Reviewer(s): Giffin

Date of Review: 04/13/2023

1. Do you have evidence that the right has not been used in the last 5 years and that the presumption of forfeiture would not likely be rebuttable? ☐ Yes ☒ No If "Yes", attach evidence (e.g. dated aerial photo showing pavement or building on the land for >5 yrs.)
2. Is there a history of regulation on the source that serves this (or these) right(s) that has involved the transferred right(s) and downstream water rights? ☒ Yes ☐ No Generally characterize the frequency of any regulation or explain why regulation has not occurred:
We regulate the Deschutes every day of the year for insteam and out of stream water rights. This priority date was partially regulated in 2022.
3. Have headgate notices been issued for the source that serves the transferred right(s)?
☐ Yes ☒ No ☐ Records not available.
4. In your estimation, after the proposed change, would distribution of water for the right(s) result in regulation of other water rights that would not have occurred if use under the original right(s) was/were maximized? ☐ Yes ☒ No If "Yes", explain:
5. In your estimation, if the proposed change is approved, are there upstream water rights that would be affected? ☐ Yes ☒ No If "Yes", describe how the rights would be affected and list the rights most affected:

6. Check here ☐ if it appears that downstream water rights benefit from return flows resulting from the current use of the transferred right(s)? If you check the box, generally characterize the locations where the return flows likely occur and list the water rights that benefit most:

☐ N/A

7. For POD changes and instream transfers, check here if there are channel losses between the old and new PODs or within the proposed instream reach? If you check the box, describe and, if possible, estimate the losses:

☒ N/A

8. For instream transfers that propose protection of a reach beyond the mouth of the source stream:

☒ N/A Would the quantity be measureable into the receiving stream consistent with OAR 690-077-0015(8)? ☐ Yes ☐ No

9. For POU changes: ☐ N/A Is it likely the original place of use would continue to receive water from the same source? ☐ Yes ☒ No If "Yes", explain:

10. For POU or USE changes: ☐ N/A In your best judgment, would use of the existing right at "full face value," result in the diversion of more water than can be used beneficially and without waste?

☐ Yes ☒ No If "Yes", explain:

11. For POU changes that involve micro-irrigation: ☒ N/A

- a. Has the applicant made changes (absent a transfer) to convert to micro-irrigation within the current place of use boundary of the water right proposed for transfer, and previously demonstrated to the Department through monitoring and site inspections by the Watermaster that the proposed transfer will not result in injury or enlargement?

☐ Yes ☐ No If "Yes", explain:

- b. Has a temporary transfer of this nature been previously filed and approved on the same lands (or portions thereof) as those lands involved in this transfer?

☐ Yes ☒ No If "Yes", answer the following:

- i. Were there any problems with more acres being irrigated (or wetted) than were authorized under the temporary transfer? ☐ Yes ☐ No If "Yes", explain:

- ii. Did the designated areas that were to remain dry (or not wetted) under the temporary transfer actually remain dry? ☐ Yes ☐ No If "No", explain:

- iii. Did the applicant comply with and meet all of the conditions of the temporary transfer? ☐ Yes ☐ No If "No", explain:

- iv. Do you have any other observations regarding the temporary transfer?

☐ Yes ☐ No If "Yes", describe:

- v. Did the applicant demonstrate to the Department through monitoring and site inspections by the Watermaster that neither injury nor enlargement occurred as a result of the temporary transfer? ☐ Yes ☐ No If "No", explain:

- c. To the best of your knowledge, if this transfer is approved, does it appear that:

- i. "Injury" will occur to other water rights that share the same source?

☐ Yes ☒ No If "Yes", explain:

- ii. "Enlargement" of the water right being transferred will occur?

☐ Yes ☒ No If "Yes", explain:

12. Are there other issues not identified through the above questions that should be considered in determining whether the change "can be effected without injury to other rights"?

☐ Yes ☒ No If "Yes", explain:

13. What alternatives may be available for addressing any issues identified above:

14. Do conditions need to be included in the transfer order to avoid enlargement of the right or injury to other rights? ☒ No ☐ Yes, as checked and provided below:

☐ For POU changes that involve micro-irrigation, provide the monitoring and reporting conditions necessary to prevent injury/enlargement:

☐ A Headgate should be required prior to diverting water.

☐ Measurement Devices for POD or POA: (if this condition is selected, also fill in the top sections of Page 4)

*a. Before water use may begin under this order, the water user shall install a **totalizing flow meter***, or, with prior approval of the Director, another suitable measuring device, ☐ at each point of diversion/appropriation (new and existing) OR at each new point of diversion/appropriation ☐ with the exception that water rights issued to the Bureau of Reclamation or an irrigation district (or similar entity) are not subject to this condition.*

b. The water user shall maintain the meters or measuring devices in good working order.

c. The water user shall allow the Watermaster access to the meters or measuring devices; provided however, where the meters or measuring devices are located within a private structure, the Watermaster shall request access upon reasonable notice.

☐ Reservoir water use measurement: (if this condition is selected, also fill in the top sections of Page 4)

*a. Before water use may begin under this order, the water user shall install **staff gages***, or, with prior approval of the Director, other suitable measuring devices, that measure the entire range and stage between empty and full in each reservoir. Staff gages shall be United States Geological Survey style.*

b. Before water use may begin under this order, if the reservoir is located in channel, weirs or other suitable measuring devices must be installed upstream and downstream of the reservoir, and, an adjustable outlet valve must be installed. The water user shall maintain such devices in good working order. A written waiver may be obtained, if in the judgment of the Director, the installation of weirs or other suitable measuring devices, or the adjustable outlet valve, will provide no public benefit.

* The following alternative device(s) should be substituted for the bold, underlined device in the above selected condition:

☐ Weir
☐ Parshall Flume
☐ Other: _____

☐ Submerged Orifice
☐ Flow Restrictor

Oregon Water Resources Department

Measurement Condition Information for the Applicant

(To be sent with the Draft Preliminary Determination or Final Order)

Transfer #: T-

- ☐ In order to avoid enlargement of the right or injury to other rights, a _____ will be required to be installed prior to diversion of water, as a condition of this transfer:
- ☐ at each point of diversion/appropriation (new and existing) **OR**
- ☐ at each new point of diversion/appropriation.

For additional information, or to obtain approval of a different type of measurement device, the applicant should contact the area Watermaster:

Watermaster name:

District:

Address:

City/State/Zip:

Phone:

Email:

Note: If a device other than the one specified in the Preliminary Determination or Final Order is approved by the Watermaster, fill out and mail the form below to the Salem office.

Approval of an Alternate Measurement Device

T-

(to be filled out after consultation with the applicant, or after a site visit)

On behalf of the Director, I authorize use of the following suitable alternate measurement device:

 Watermaster signature

 District

 Date

If this form is used for approval of an alternative measurement device, it must be mailed to:

Oregon Water Resources Department
 725 Summer Street NE, Suite A
 Salem, OR 97301-1266

WATER RIGHT TRANSFER COVER SHEET

Transfer: T-14213

Transfer Specialist:

Transfer Type: District Permanent Transfer

Reimbursement Authority? ☐

Applicant: CENTRAL OREGON IRRIGATION DISTRICT GINA BROOKSBANK 1055 SW LAKE COURT REDMOND, OR 97756	Agent: UNAVAILABLE	Receiving Landowner:
Current Landowner if other than Applicant:	CWRE:	Irrigation District:
Affected Local Gov'ts:	Affected Tribal Gov't:	BOR Notified (date):

Water Rights Affected

File Marked	App. File # or Decree Name	Permit	Certificate	RR/CR Needed	RR/CR Nos.
<input type="checkbox"/>	Decree Deschutes River		94956	<input type="checkbox"/> Yes <input type="checkbox"/> No	
<input type="checkbox"/>	S-13180	S-23256	76714	<input type="checkbox"/> Yes <input type="checkbox"/> No	
<input type="checkbox"/>				<input type="checkbox"/> Yes <input type="checkbox"/> No	

Key Dates & Initial Actions (Support Staff)

Rec'd: April 10, 2023	Proposed Action(s): PLACE OF USE	
Fees Pd: 1970.00	Acknowledgement Letter Sent <input checked="" type="checkbox"/>	Basin: 5 Deschutes
Initial Public Notice:	County sent cc: of Ack Letter <input type="checkbox"/>	County: CROOK, DESCHUTES, JEFFERSON
WM District: 11 Jeremy T. Giffin	WM Review request sent:	WM Review date received:
ODFW District:	ODFW Review sent:	ODFW Review date received:
Groundwater	GW Review sent:	GW Review date received:

Caseworker Actions: Newspaper & PD Notice:

Newspaper notice needed: <input type="checkbox"/>	Name of Newspaper:
Newspaper notice sent to coordinator:	Newspaper notice quote requested (NRS1):
Request for news \$ sent:	News \$ received:
Affidavit of publication received:	Last day of publication:

Peer Review:

Document	Drafted	Peer Review	Coordinator	Changes Made	Signature Bin	Signature Date
DPD	Date: _____ Initials: _____	Date: _____ Initials: _____	Date: _____ Initials: _____	Date: _____ Initials: _____	CW Sent: _____ WM Sheet <input type="checkbox"/> ODFW Sheet: <input type="checkbox"/>	N/A
PD	Date: _____ Initials: _____	Date: _____ Initials: _____	Date: _____ Initials: _____	Date: _____ Initials: _____ Data Review Date: _____	Date: _____	Date: _____
FO	Date: _____ Initials: _____	Date: _____ Initials: _____	Date: _____ Initials: _____	Date: _____ Initials: _____	Date: _____ No. of docs for sig: _____	Date: _____

Special Issues: _____

Special Order Volume: Vol. _____ Pages _____



Oregon

Tina Kotek, Governor

Water Resources Department

North Mall Office Building

725 Summer St NE, Suite A

Salem, OR 97301

Phone 503 986-0900

Fax 503 986-0904

www.oregon.gov/owrd

April 12, 2023

CENTRAL OREGON IRRIGATION DISTRICT
GINA BROOKSBANK
1055 SW LAKE COURT
REDMOND, OR 97756

Reference: District Permanent Transfer T-14213

On April 10, 2023, we received your district transfer application requesting PLACE OF USE changes. The application was accompanied by \$1970.00. Your receipt number 140478 is enclosed.

By copy of this letter, we are asking the Watermaster for their report regarding the potential for injury to existing water rights which may be caused by the change.

This application will be published on the Department's weekly notice dated April 18, 2023, viewable at http://apps.wrd.state.or.us/apps/misc/wrd_notice_view/?notice_id=21. A copy of the application can be assessed through this public notice link. Pursuant to Oregon administrative rules, the Department is requesting public comments on the recently filed district transfer application listed above. Comments may be submitted by any interested persons within 30 days of the weekly notice publication date. Comments must be received by the Department on or before May 18, 2023. For details on how to file comments please refer to the Department's weekly notice. Details for filing protests, if applicable, are also noted on the weekly notice.

If you have any questions, please call the Transfer Section, (503) 979-9931.

cc: Watermaster # 11, Jeremy T. Giffin (*via email*)
Bureau of Reclamation
File

Enclosure

Oregon Water Resources Department
 Date 3/30/2023 Type Bill Reference P-2023-001 PERM WR

Original Amt.
1,970.00

Balance Due
1,970.00

4/3/2023
 Discount
 Check Amount

Payment
1,970.00
1,970.00

31546

First Interstate Bank

RECEIVED
 APR 10 2023
 OWRD

1,970.00

STATE OF OREGON
 WATER RESOURCES DEPARTMENT

725 Summer St. N.E. Ste. A
 SALEM, OR 97301-4172
 (503) 986-0900 / (503) 986-0904 (fax)

RECEIPT # 140478

INVOICE #

RECEIVED FROM:

BY:

APPLICATION

PERMIT

TRANSFER

TOTAL REC'D \$1,970.00

CASH: CHECK: # OTHER: (IDENTIFY)

1083 TREASURY 4170 WRD MISC CASH ACCT

0407 COPIES

\$

OTHER: (IDENTIFY)

\$

0243 I/S Lease

0244 Muni Water Mgmt. Plan

0245 Cons. Water

4270 WRD OPERATING ACCT

MISCELLANEOUS

0407 COPY & TAPE FEES

\$

0410 RESEARCH FEES

\$

0408 MISC REVENUE: (IDENTIFY)

\$

TC162 DEPOSIT LIAB. (IDENTIFY)

\$

0240 EXTENSION OF TIME

\$

WATER RIGHTS:

EXAM FEE

RECORD FEE

0201 SURFACE WATER

\$

0202

\$

0203 GROUND WATER

\$

0204

\$

0205 TRANSFER

\$

1,970.00

WELL CONSTRUCTION

EXAM FEE

LICENSE FEE

0218 WELL DRILL CONSTRUCTOR

\$

0219

\$

LANDOWNER'S PERMIT

0220

\$

OTHER (IDENTIFY)

0536 TREASURY 0437 WELL CONST. START FEE

0211 WELL CONST START FEE

\$

CARD#

0210 MONITORING WELLS

\$

CARD#

OTHER (IDENTIFY)

0607 TREASURY 0467 HYDRO ACTIVITY LIC NUMBER

0233 POWER LICENSE FEE (FWWRD)

\$

0231 HYDRO LICENSE FEE (FWWRD)

\$

HYDRO APPLICATION

\$

TREASURY OTHER / RDX

FUND TITLE

OBJ. CODE VENDOR #

DESCRIPTION

\$

RECEIPT:

140478

DATED:

4/10/23

BY:

Bjz

Distribution - White Copy - Customer, Yellow Copy - Fiscal, Blue Copy - File, Buff Copy - Fiscal



Oregon Water Resources Department
725 Summer Street NE, Suite A
Salem Oregon 97301-1266
(503) 986-0900
www.wrd.state.or.us

Application for District Permanent Water Right

P-2023-001

Transfer

RECEIVED

APR 10 2023

OWRD

Please type or print legibly in dark ink. If your application is incomplete or inaccurate, we will return it to you. If any requested information does not apply to your application, insert "N/A" to indicate "Not Applicable." As you complete this form, please refer to notes and guidance included on the application. A summary of review criteria and procedures that are generally applicable to the application is available at www.wrd.state.or.us/OWRD/PUBS/forms/legis/legis_criteria_review.

Change in Place of Use Only

1A. APPLICANT INFORMATION

IRRIGATION DISTRICT CENTRAL OREGON IRRIGATION DISTRICT		PHONE NO. 541-548-6047	ADDITIONAL CONTACT NO. Gina Brooksbank
ADDRESS 1055 SW LAKE COURT		COUNTY DESCHUTES	
CITY REDMOND	STATE OR	ZIP 97756	E-MAIL gbrooksbank@coid.org
BY PROVIDING AN E-MAIL ADDRESS, CONSENT IS GIVEN TO RECEIVE ALL CORRESPONDENCE FROM THE DEPARTMENT ELECTRONICALLY. COPIES OF THE FINAL ORDER DOCUMENTS WILL ALSO BE MAILED.			

1B. AGENT INFORMATION

AGENT/BUSINESS NAME		PHONE NO.	ADDITIONAL CONTACT NO.
ADDRESS		FAX NO.	
CITY	STATE	ZIP	E-MAIL
BY PROVIDING AN E-MAIL ADDRESS, CONSENT IS GIVEN TO RECEIVE ALL CORRESPONDENCE FROM THE DEPARTMENT ELECTRONICALLY. COPIES OF THE FINAL ORDER DOCUMENTS WILL ALSO BE MAILED.			

2. PROPOSED CHANGE(S) TO WATER RIGHT(S)

- List **all** water rights to be affected by this transfer. Indicate the certificate, permit, decree or other identifying number(s) in the table below: (Attach additional pages as necessary.)

	Certificate	Permit / Previous Transfer	Decree
1.	94956	-	PRIMARY
2.	76714	-	SUPPLEMENTAL
3.		-	
4.		-	
5.		-	
6.		-	

RECEIVED

APR 10 2023

OWRD

3. ATTACHMENTS


Check each of the following **attachments** included with this application. The application will be returned if all required attachments are not included.

<p>Supplemental Form A – Description of Proposed Change(s) to a Water Right</p> <p><input checked="" type="checkbox"/> A <u>separate</u> Supplemental Form A is enclosed for <u>each</u> water right to be affected by this transfer.</p> <p>Map</p> <p><input checked="" type="checkbox"/> Permanent Transfer A map meeting the requirements of OAR 690-385-3300 must be included but need not be prepared by a Certified Water Right Examiner (CWRE).</p>	<p>Fees:</p> <p><input checked="" type="checkbox"/> Amount enclosed: \$1,970 mailed. See the Department's Fee Schedule at www.wrd.state.or.us or call (503) 986-0900.</p> <p>Land Use Compatibility Statement</p> <p><input type="checkbox"/> The Land Use Information Form is <u>not</u> required if water is to be diverted, conveyed and/or used only on federal lands or if <u>ALL</u> of the following apply: a) a change in place of use only, b) a change that does not involve the placement or modification of structures, c) the use of water is for irrigation only and d) the use is located within an irrigation district or an exclusive farm use zone.</p>
--	--

4. SIGNATURES

The district certifies the following:

- (1) The water rights proposed for transfer are water rights subject to transfer and are not subject to forfeiture for nonuse under ORS 540.610;
- (2) Each user affected by the proposed transfer has provided written authorization for the transfer and such authorization is on file with the district;
- (3) For lands which are no longer irrigated or susceptible of irrigation that are included in this transfer under the authority of ORS 540.572 and OAR 690-385-5000, notices as required under ORS 540.572 and OAR 690-385-5100 have been given to the user and any security interest holder of record of intent to transfer the right and the user was provided an opportunity to resolve the matter in the manner described by ORS 540.572 and OAR 690-385-5400 and 690-385-5600.
- (4) On behalf of the district, I affirm to the best of my knowledge the information contained in this application is true and accurate.



District Manager signature

Craig Horrell
name (print)

4.6.23
date

OR

Authorized District Representative signature

name (print)

date

Before submitting your application to the Department, be sure you have:

- Answered each question completely.
- Included all the required attachments.
- Included a check payable to the Oregon Water Resources Department for the appropriate amount.

RECEIVED

APR 10 2023

OWRD

TABLE 1. - AUTHORIZED PLACE OF USE

PRIMARY	SUPP	TRANSFER NBR	POD	USE	TWP	RNG	SEC	TRQ	LOT	ACRES	USER NAME
94956	76714	T-2023-007	#11	IRRIG	15	12	25	NENE	00105	0.910	King, Tommy/Alverta Trustees
94956	76714	T-2023-001	#11	IRRIG	15	12	03	NWSW	01400	0.900	COID/Quitclaim
94956	76714	T-2023-008	#1	IRRIG	15	14	13	SENW	00300	0.210	Cox, Gary/Rachel
94956	76714	T-2023-008	#1	IRRIG	15	14	23	SWNW	00300	0.790	Cox, Gary/Rachel
94956	76714	T-2023-006	#1	IRRIG	15	15	18	NENE	00100	1.710	Fisher, David/Susan
94956	76714	T-2023-009	#1	IRRIG	17	12	28	NWSE	00800	0.700	Ellis, Dr William/Catherine
94956	76714	T-2023-009	#1	IRRIG	17	12	28	NWSE	00900	0.520	Ellis, Dr William/Catherine
94956	76714	T-2023-009	#1	IRRIG	17	12	28	NWSE	00801	0.450	Ellis, Dr William/Catherine
94956	76714	T-2023-009	#1	IRRIG	17	12	28	NWSE	00700	0.390	Ellis, Dr William/Catherine
94956	76714	T-2023-009	#1	IRRIG	17	12	28	NWSE	00701	0.150	Ellis, Dr William/Catherine
94956	76714	T-2023-010	#1	IRRIG	17	12	27	SESW	04100	7.400	Kelly, Tyler - QUITCLAIM
94956	76714	T-2023-010	#1	IRRIG	17	12	27	SWSW	04100	3.040	Kelly, Tyler - QUITCLAIM
94956	76714	T-2023-004	#1	IRRIG	17	13	31	SESW	02000	0.520	Tebault, Ashley BC Trustee
94956	76714	T-2023-005	#1	IRRIG	17	13	34	SESW	00300	1.290	Matteis, Bret/Terill
94956	76714	T-2023-009	#1	IRRIG	17	14	24	NWNW	00400	5.980	Littleton Trust
94956	76714	T-2023-003	#1	IRRIG	18	13	02	NESE	00100	0.310	Hamilton, Alec Trust
94956	76714	T-2023-011	#1	IRRIG	18	13	10	NWNE	00102	0.200	Weber, Timothy/Stacy
94956	76714	T-2023-011	#1	IRRIG	18	13	10	SENE	00102	1.500	Weber, Timothy/Stacy
94956	76714	T-2023-002	#1	IRRIG	18	13	11	SENE	00406	0.560	Rauch, Patricia/Barnes, Robin
94956	76714	T-2023-002	#1	IRRIG	18	13	11	SENE	00407	0.290	Rauch, Patricia/Barnes, Robin
94956	76714	T-2023-009	#1	IRRIG	18	13	03	SWNE	00700	0.450	COID/Quitclaim
94956	76714	T-2023-011	#1	IRRIG	18	13	10	SWNE	00102	0.610	Weber, Timothy/Stacy
94956	76714	T-2023-010	#1	IRRIG	18	14	07	NENE	00402	0.500	Kelly Revocable Trust
94956	76714	T-2023-010	#1	IRRIG	18	14	07	SENE	00402	5.250	Kelly Revocable Trust
Total										34.630	

14213

RECEIVED

APR 10 2023

OWRD

TABLE 2. - PROPOSED PLACE OF USE

PRIMARY	SUPP	TRANSFER NBR	POD	USE	TWP	RNG	SEC	QTR	LOT	ACRES	USER NAME
94956	76714	T-2023-007	#11	IRRIG	15	12	25	NENE	00105	0.910	King, Tommy/Alverta Trustees
94956	76714	T-2023-001	#11	IRRIG	17	12	11	NWNE	02160	0.900	Deschutes Market, LLC
94956	76714	T-2023-008	#1	IRRIG	15	15	05	NWSW	00102	0.790	Holliday Revocable Trust
94956	76714	T-2023-008	#1	IRRIG	15	15	05	NWSW	00102	0.210	Holliday Revocable Trust
94956	76714	T-2023-006	#1	IRRIG	15	15	18	NENE	00100	1.710	Fisher, David/Susan
94956	76714	T-2023-004	#1	IRRIG	17	13	31	SESW	02000	0.520	Tebault, Ashley BC Trustee
94956	76714	T-2023-005	#1	IRRIG	17	13	34	SESW	00300	1.290	Matteis, Bret/Terill
94956	76714	T-2023-009	#1	IRRIG	17	14	24	NWNW	00400	5.980	Littleton Trust
94956	76714	T-2023-009	#1	IRRIG	17	14	24	NWNW	00400	0.700	Littleton Trust
94956	76714	T-2023-009	#1	IRRIG	17	14	24	NWNW	00400	0.520	Littleton Trust
94956	76714	T-2023-009	#1	IRRIG	17	14	24	NWNW	00400	0.240	Littleton Trust
94956	76714	T-2023-003	#1	IRRIG	18	13	02	NESE	00100	0.310	Hamilton, Alec Trust
94956	76714	T-2023-009	#1	IRRIG	18	13	04	NWNE	00700	0.210	Simpson, Craig M/Heidi A
94956	76714	T-2023-009	#1	IRRIG	18	13	04	NWNE	00700	0.450	Simpson, Craig M/Heidi A
94956	76714	T-2023-009	#1	IRRIG	18	13	04	NWNE	00700	0.390	Simpson, Craig M/Heidi A
94956	76714	T-2023-009	#1	IRRIG	18	13	04	NWNE	00700	0.150	Simpson, Craig M/Heidi A
94956	76714	T-2023-011	#1	IRRIG	18	13	10	SENE	00102	1.500	Weber, Timothy/Stacy
94956	76714	T-2023-011	#1	IRRIG	18	13	10	SENE	00102	0.500	Weber, Timothy/Stacy
94956	76714	T-2023-011	#1	IRRIG	18	13	10	SWNE	00102	0.110	Weber, Timothy/Stacy
94956	76714	T-2023-011	#1	IRRIG	18	13	10	SWNE	00102	0.200	Weber, Timothy/Stacy
94956	76714	T-2023-002	#1	IRRIG	18	13	11	SENE	00406	0.850	Rauch, Patricia/Barnes, Robin
94956	76714	T-2023-010	#1	IRRIG	18	14	07	NESE	00402	0.310	Kelly Revocable Trust
94956	76714	T-2023-010	#1	IRRIG	18	14	07	NESE	00402	1.400	Kelly Revocable Trust
94956	76714	T-2023-010	#1	IRRIG	18	14	07	NESE	00402	0.500	Kelly Revocable Trust
94956	76714	T-2023-010	#1	IRRIG	18	14	07	NESE	00402	0.040	Kelly Revocable Trust
94956	76714	T-2023-010	#1	IRRIG	18	14	07	SENE	00402	6.000	Kelly Revocable Trust
94956	76714	T-2023-010	#1	IRRIG	18	14	07	SENE	00402	5.250	Kelly Revocable Trust
94956	76714	T-2023-010	#1	IRRIG	18	14	07	SENE	00402	2.690	Kelly Revocable Trust
Total										34.630	

P-2023-001

RECEIVED

APR 10 2023

OWRD

OREGON



District Permanent Water Right Transfer Application

Supplemental Form A

DESCRIPTION OF PROPOSED CHANGE(S) TO A WATER RIGHT

List only one water right per page. **A separate Supplemental Form A must be completed for each certificate, permit, decree, or other right involved in the proposed transfer.**

Attach additional copies of Supplemental Form A as needed to describe other certificates, permits, decrees or other rights involved in this transfer.

1. CURRENT WATER RIGHT INFORMATION

Water Right Subject to Transfer (check and complete one of the following):

<input checked="" type="checkbox"/> Certificated Right	94956	
	Certificate Number	
<input type="checkbox"/> Adjudicated, Non-certificated Right		
	Name of Decree	Page Number
<input type="checkbox"/> Permit for which Proof has been Approved	-	
	Permit Number	Date Claim of Beneficial Use Submitted
<input type="checkbox"/> Transferred Right for which Proof has been Filed	-	
	Previous Transfer Number	Date Claim of Beneficial Use Submitted
<input type="checkbox"/> Permit for Supplemental Irrigation	-	
	Permit Number	

- Name on Permit, Certificate, or Decree: CENTRAL OREGON IRRIGATION DISTRICT

- Priority Date(s): OCTOBER 31, 1900 & DECEMBER 2, 1907

If there are **multiple Priority Dates** identified on the water right, any information provided in Supplemental Form A of this application must identify which priority date is associated with each of the authorized points of diversion or appropriation and places of use.

Source(s) of Water to be Affected by Transfer: DESCHUTES RIVER

Tributary to: COLUMBIA RIVER

- Are there **other water rights**, Permits or Ground Water Registrations associated with this land?

14213

RECEIVED

APR 10 2023

OWRD

☒ Yes ☐ No

If "Yes", what are the Permit, Registration or Certificate Numbers? 76714

Any "layered" water use or a right that is supplemental to a primary right proposed for transfer **must be included in the transfer or be cancelled.**

RECEIVED

APR 10 2023

OWRD

• Certificate Number or other identifying number: 94956

The following information must be provided *only for* those points of diversion or appropriation that are involved in the transfer.

If a point of diversion or appropriation is not numbered on the decree or water right certificate or permit, assign it a unique number in the following table (e.g. POD #1 or POA(well) #1). Use the number to refer to the point of diversion or appropriation serving the place of use described in Tables I and II. Note: Permanent district transfers do not allow for a change in point of diversion or appropriation to serve the proposed place of use.

Government lot and donation land claim numbers must be included in the table below *only* if the information is reflected on the existing water right.

Location of Existing Authorized Point(s) of Diversion (POD) or Appropriation (POA):

(i.e., the allowed point(s) of diversion or appropriation listed on the water right for the "FROM" or "OFF" lands)

AUTHORIZED POINT(S) of DIVERSION (POD) or APPROPRIATION (POA)							
POD# or POA#	TWP	RNG	SEC	QQ	DLC	GOV'T LOT	MEASURED DISTANCES
1	18 S	11 E	13	SW			CENTRAL OREGON CANAL: 1520' SOUTH AND 1535' WEST FROM THE NE CORNER OF SECTION 13
11	17 S	12 E	29	SE NE			NORTH CANAL: 850' NORTH AND 630' WEST FROM THE E 1/4 CORNER OF SECTION 29

P-2023-001

RECEIVED

APR 10 2023

OWRD

OREGON



WATER RESOURCES
DEPARTMENT

District Permanent Water Right Transfer Application

Supplemental Form A

DESCRIPTION OF PROPOSED CHANGE(S) TO A WATER RIGHT

List only one water right per page. A separate Supplemental Form A must be completed for each certificate, permit, decree, or other right involved in the proposed transfer.

Attach additional copies of Supplemental Form A as needed to describe other certificates, permits, decrees or other rights involved in this transfer.

1. CURRENT WATER RIGHT INFORMATION

Water Right Subject to Transfer (check and complete one of the following):

<input checked="" type="checkbox"/> Certificated Right	76714	
	Certificate Number	
<input type="checkbox"/> Adjudicated, Non-certificated Right	Name of Decree	Page Number
<input type="checkbox"/> Permit for which Proof has been Approved	-	
	Permit Number	Date Claim of Beneficial Use Submitted
<input type="checkbox"/> Transferred Right for which Proof has been Filed	-	
	Previous Transfer Number	Date Claim of Beneficial Use Submitted
<input type="checkbox"/> Permit for Supplemental Irrigation	-	
	Permit Number	

- Name on Permit, Certificate, or Decree: CENTRAL OREGON IRRIGATION DISTRICT

- Priority Date(s): FEBRUARY 28, 1913

If there are **multiple Priority Dates** identified on the water right, any information provided in Supplemental Form A of this application must identify which priority date is associated with each of the authorized points of diversion or appropriation and places of use.

Source(s) of Water to be Affected by Transfer: CRANE PRAIRIE RESERVOIR

Tributary to: DESCHUTES RIVER

- Are there **other water rights**, Permits or Ground Water Registrations associated with this land?

☒ Yes ☐ No

If "Yes", what are the Permit, Registration or Certificate Numbers? 94956

Any "layered" water use or a right that is supplemental to a primary right proposed for transfer **must be included in the transfer or be cancelled.**

RECEIVED

APR 10 2023

OWRD

The following information must be provided only for those points of diversion or appropriation that are involved in the transfer.

If a point of diversion or appropriation is not numbered on the decree or water right certificate or permit, assign it a unique number in the following table (e.g. POD #1 or POA(well) #1). Use the number to refer to the point of diversion or appropriation serving the place of use described in Tables I and II. Note: Permanent district transfers do not allow for a change in point of diversion or appropriation to serve the proposed place of use.

Government lot and donation land claim numbers must be included in the table below **only** if the information is reflected on the existing water right.

Location of Existing Authorized Point(s) of Diversion (POD) or Appropriation (POA):
(i.e., the allowed point(s) of diversion or appropriation listed on the water right for the "FROM" or "OFF" lands)

AUTHORIZED POINT(S) of DIVERSION (POD) or APPROPRIATION (POA)							
POD# or POA#	TWP	RNG	SEC	QQ	DLC	GOV'T LOT	MEASURED DISTANCES
	21 S	8 E	17	NE NE			CRANE PRAIRIE RESERVOIR DAM

14213

RECEIVED
APR 10 2023
OWRD



RECEIVED

APR 10 2023

OWRD

April 6, 2023

Ann Reece
Oregon Water Resources Department
725 Summer Street, NE Ste "A"
Salem, OR 97301-1266

RE: District Transfer – P-2023-001

Dear Ann,

Please find enclosed our **District Petition Number P-2023-001**. Also enclosed is our check for **\$1,970.00** as payment of the transfer fee. Petition includes **34.63 acres** of irrigation transferred under **ORS 540.580** throughout **2023**.

Please let me know if you have questions or need additional documentation.

Sincerely,

Gina Brooksbank
Assistant Director of Water Rights
541-548-6047
gbrooksbank@coid.org

Encl.

DESCHUTES COUNTY SEC.25 T15S R12E

SCALE - 1" = 400'



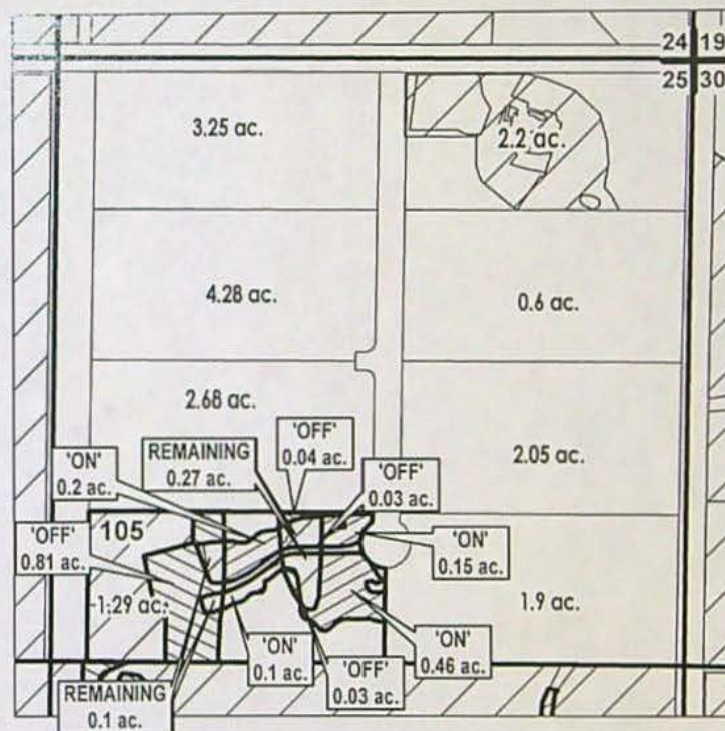
NE 1/4 OF THE NE 1/4

RECEIVED

APR 10 2023

OWRD

DISTRICT INTERNAL
NOTICE #: T-2023-007



# ac.	PARCELS W/ WATER RIGHTS
	EXISTING WATER RIGHTS
	ON LANDS
	OFF LANDS

"OFF/ON"



APPLICATION FOR WATER RIGHTS TRANSFER

NAME: King, Tommy/Alverta

TAXLOT #:105

0.91 ACRES

Date: 2/8/2023

14213

DESCHUTES COUNTY
SEC.03 T15S R13E

SCALE - 1" = 400'



NW 1/4 OF THE SW 1/4

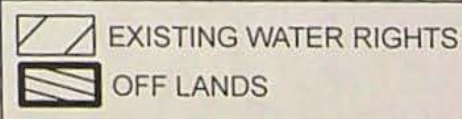
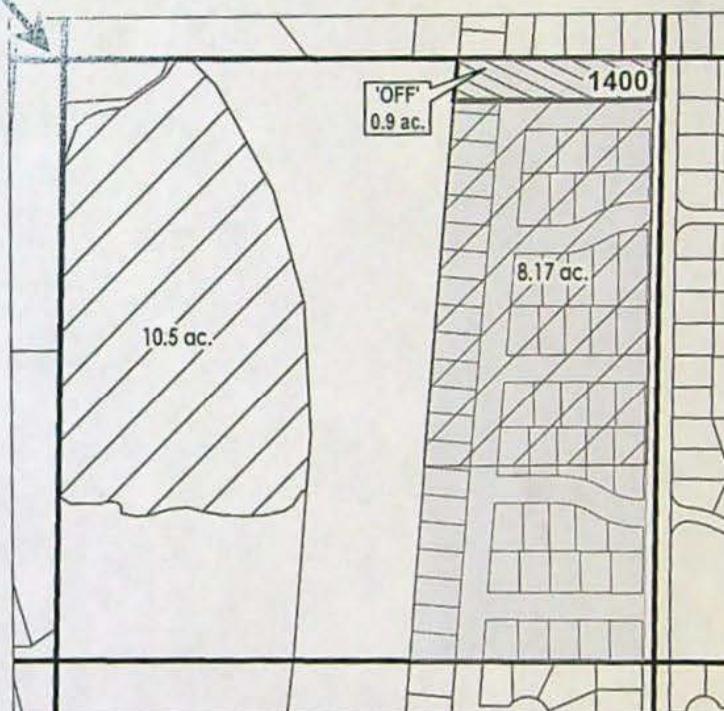
RECEIVED

APR 10 2023

OWRD

DISTRICT INTERNAL
NOTICE #: T-2023-001

W 1/4 COR



"OFF"



APPLICATION FOR WATER RIGHTS TRANSFER

NAME: COID/Quitclaim

TAXLOT #: 1400

0.9 ACRES

Date: 12/8/2022

14213

CROOK COUNTY
SEC.13 T15S R14E

SCALE - 1" = 400'



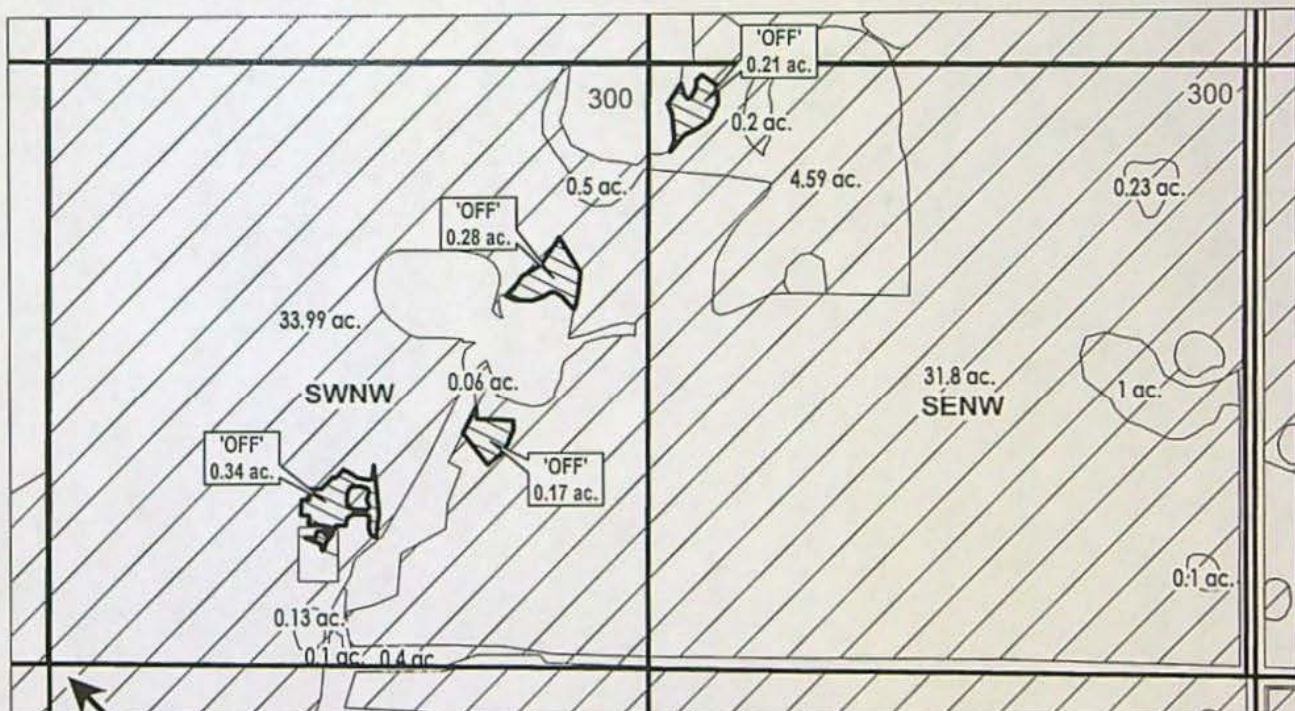
RECEIVED

APR 10 2023

OWRD

SW 1/4 OF THE NW 1/4; SE 1/4 OF THE NW 1/4

DISTRICT INTERNAL
NOTICE #: T-2023-008



W 1/4 COR

"OFF"

EXISTING WATER RIGHTS
OFF LANDS



APPLICATION FOR WATER RIGHTS TRANSFER

NAME: Cox, Gary/Rachel

TAXLOT #:300

1.0 ACRES

Date: 2/13/2023

14213

CROOK COUNTY
SEC.05 T15S R15E

SCALE - 1" = 400'



NW 1/4 OF THE SW 1/4

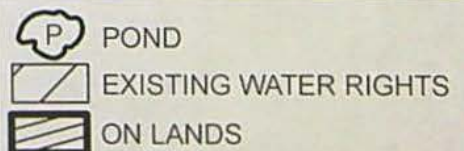
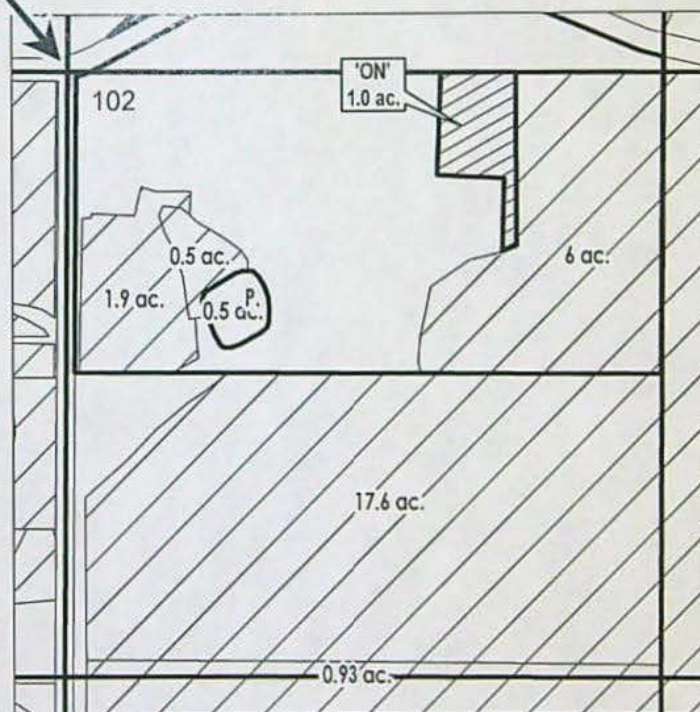
RECEIVED

APR 10 2023

OWRD

DISTRICT INTERNAL
NOTICE #: T-2023-008

W 1/4 COR



"ON"



APPLICATION FOR WATER RIGHTS TRANSFER

NAME: Holiday Revocable Trust

TAXLOT #:102

1.0 ACRES

Date: 2/13/2023

14213

CROOK COUNTY
SEC.18 T15S R15E

SCALE - 1" = 400'



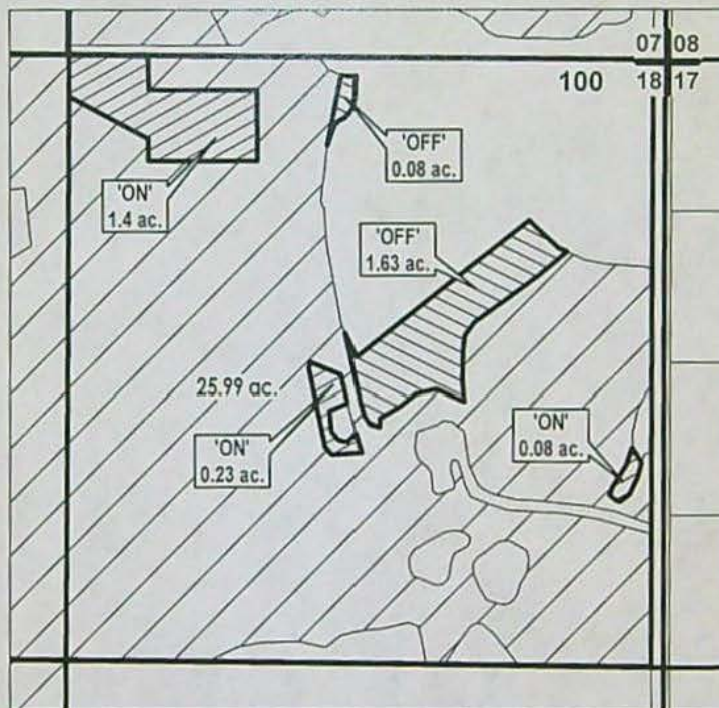
NE 1/4 OF THE NE 1/4

RECEIVED

APR 10 2023

OWRD

DISTRICT INTERNAL
NOTICE #: T-2023-006



- EXISTING WATER RIGHTS
- ON LANDS
- OFF LANDS

"OFF/ON"



APPLICATION FOR WATER RIGHTS TRANSFER

NAME: Fisher, Dave

TAXLOT #:100

1.71 ACRES

Date: 1/30/2023

14213

DESCHUTES COUNTY
SEC.27 T17S R12E

SCALE - 1" = 400'



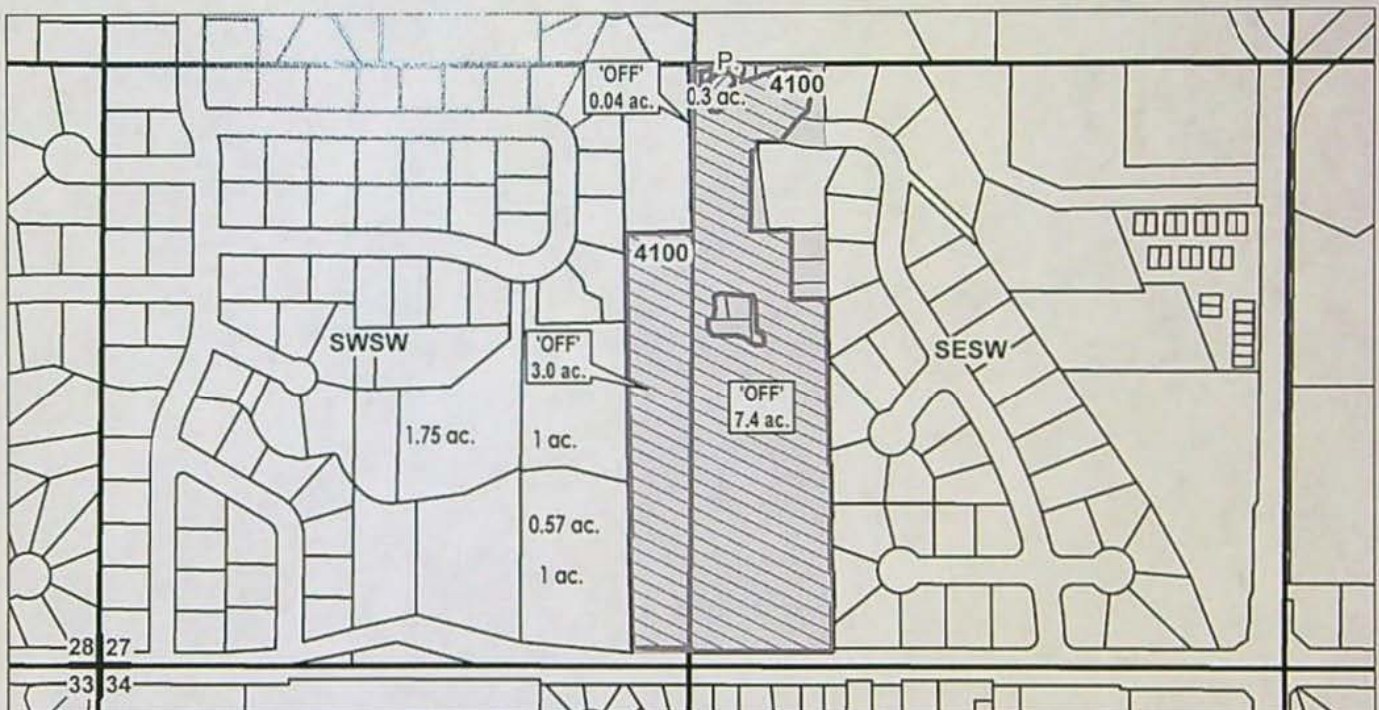
RECEIVED

APR 10 2023

OWRD

SW 1/4 OF THE SW 1/4; SE 1/4 OF THE SW 1/4

DISTRICT INTERNAL
NOTICE #: T-2023-010



"OFF" MAP

	POND
	# ac. PARCELS W/ WATER RIGHTS
	OFF LANDS
	EXISTING WATER RIGHTS



APPLICATION FOR WATER RIGHTS TRANSFER

NAME: Tyler Kelly Quitclaim

TAXLOT #: 4100

10.44 ACRES

Date: 2/22/2023

14213

DESCHUTES COUNTY SEC.28 T17S R12E

SCALE - 1" = 400'



NW 1/4 OF THE SE 1/4

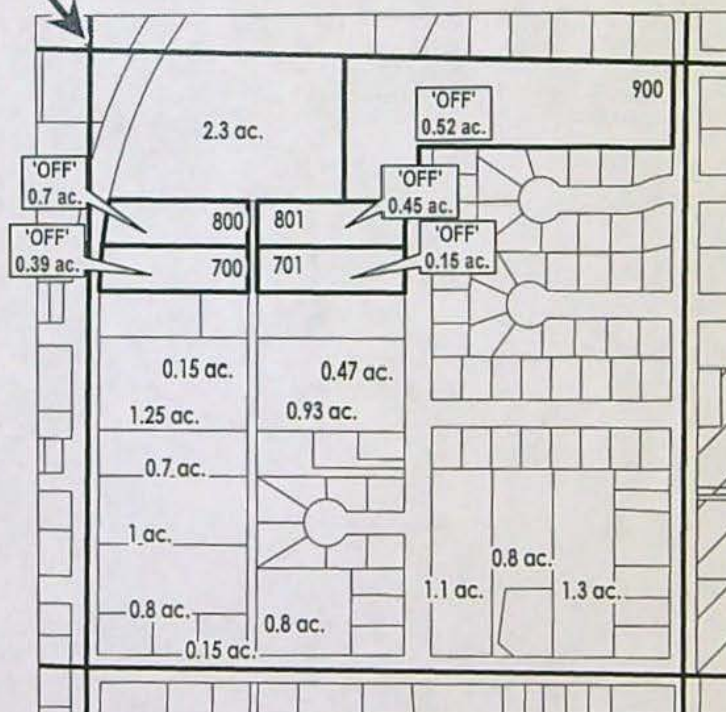
RECEIVED

APR 10 2023

OWRD

DISTRICT INTERNAL
NOTICE #: T-2023-009

C 1/4 COR



# ac.	'OFF' LAND PARCELS
# ac.	PARCELS W/ WATER RIGHTS

"OFF"



APPLICATION FOR WATER RIGHTS TRANSFER

NAME: Ellis, Dr William/Catherine

TAXLOT #: 700, 701, 800, 801, 900

2.21 ACRES

Date: 2/27/2023

14213

DESCHUTES COUNTY
SEC.11 T17S R12E

SCALE - 1" = 400'



NW 1/4 OF THE NE 1/4

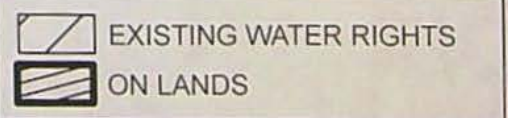
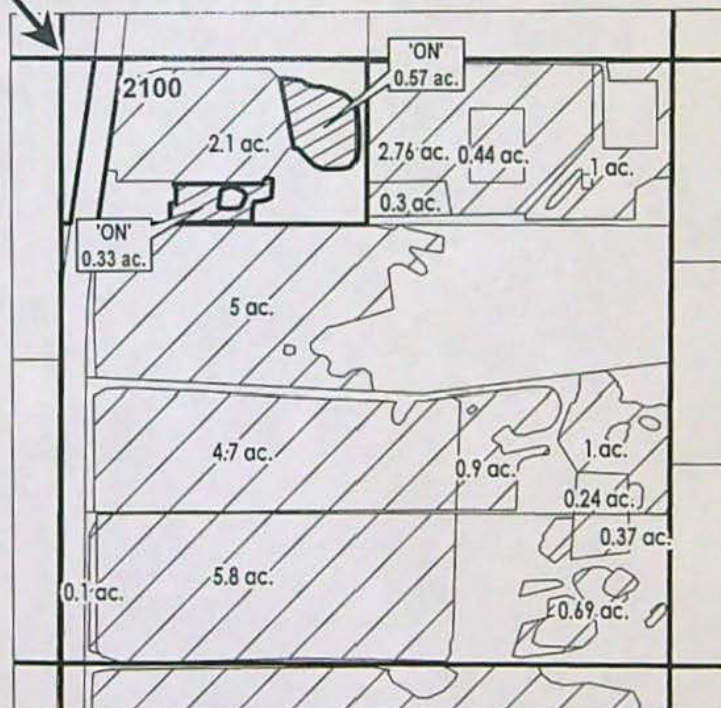
RECEIVED

APR 10 2023

OWRD

DISTRICT INTERNAL
NOTICE #: T-2023-001

N 1/4 COR



"ON"



APPLICATION FOR WATER RIGHTS TRANSFER

NAME: Deschutes Market LLC

TAXLOT #: 2100

0.9 ACRES

Date: 12/8/2022

14213

DESCHUTES COUNTY
SEC.07 T18S R14E

SCALE - 1" = 400'



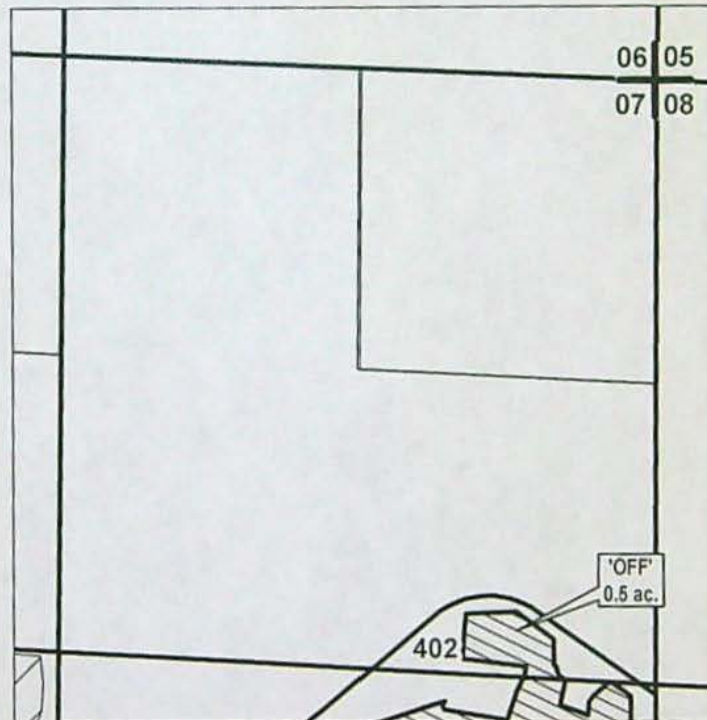
NE 1/4 OF THE NE 1/4

RECEIVED

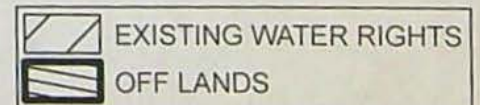
APR 10 2023

OWRD

DISTRICT INTERNAL
NOTICE #: T-2023-010



"OFF" MAP



APPLICATION FOR WATER RIGHTS TRANSFER

NAME: Kelly, Tyler/Jodie

TAXLOT #: 402

0.5 ACRES OFF

DATE: 2/22/2023

14213

DESCHUTES COUNTY
SEC.03 T18S R13E

SCALE - 1" = 400'



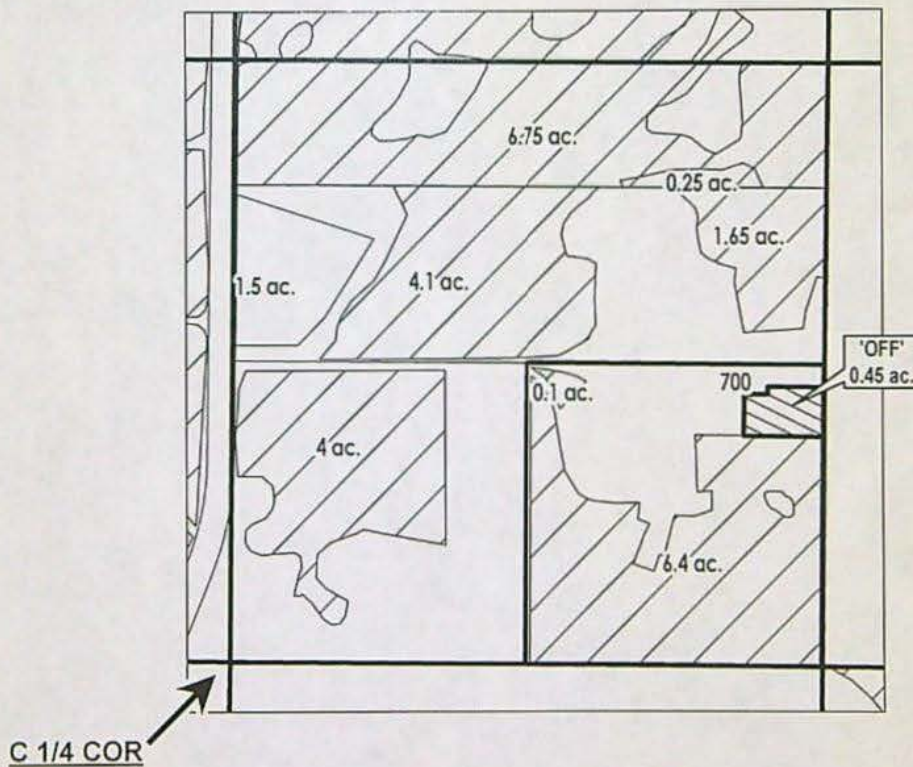
SW 1/4 OF THE NE 1/4

RECEIVED

APR 10 2023

OWRD

DISTRICT INTERNAL
NOTICE #: T-2023-009



"OFF"

# ac.	PARCELS W/ WATER RIGHTS
	EXISTING WATER RIGHTS
	OFF LANDS



APPLICATION FOR WATER RIGHTS TRANSFER

NAME: COID/Quitclaim

TAXLOT #: 700

0.45 ACRES

Date: 2/28/2023

14213

DESCHUTES COUNTY
SEC.11 T18S R13E

SCALE - 1" = 400'




SE 1/4 OF THE NE 1/4

RECEIVED

APR 10 2023

OWRD

DISTRICT INTERNAL
NOTICE #: T-2023-002



	EXISTING WATER RIGHTS
	ON LANDS
	OFF LANDS

"OFF/ON"



APPLICATION FOR WATER RIGHTS TRANSFER

NAME: Rauch, Patricia/Barnes, Robin

TAXLOT #: 406, 407

0.85 ACRES

Date: 12/8/2022

14213

DESCHUTES COUNTY
SEC.07 T18S R14E

RECEIVED

APR 10 2023

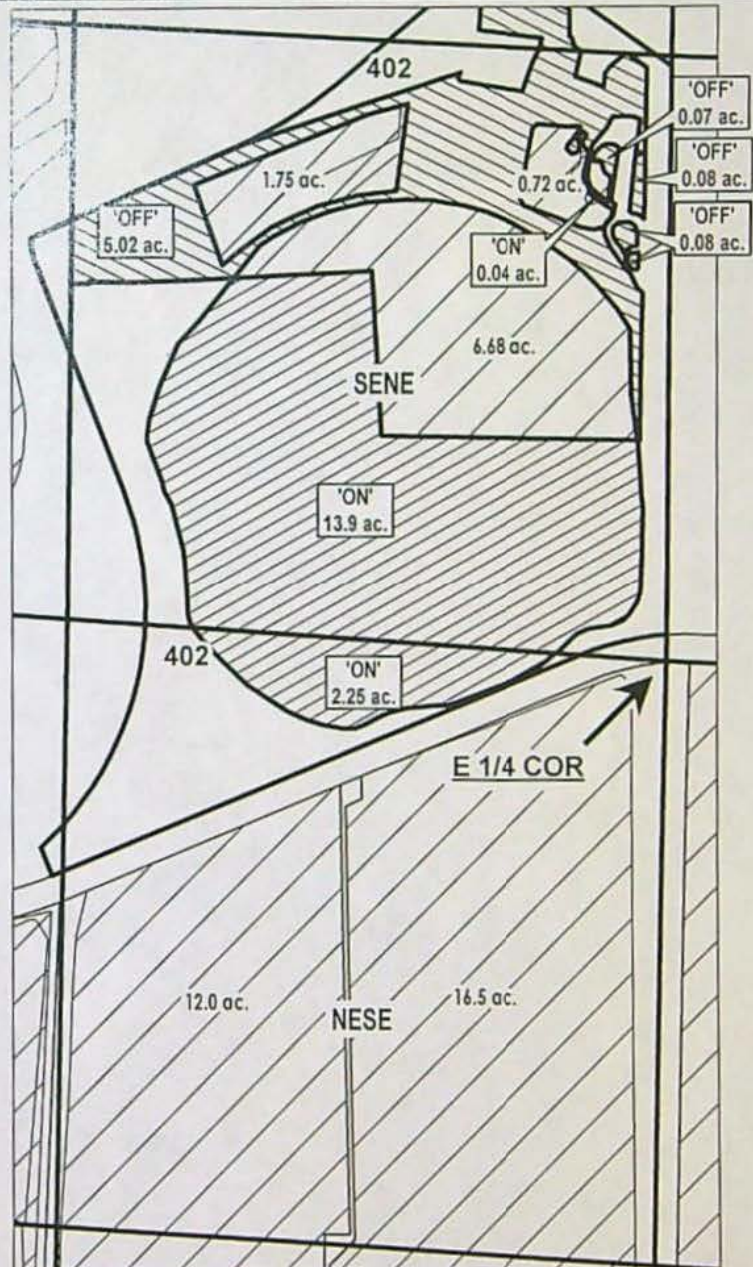
SCALE - 1" = 400'

OWRD



SE 1/4 OF THE NE 1/4; NE 1/4 OF THE SE 1/4

DISTRICT INTERNAL
NOTICE #: T-2023-010



"OFF/ON" MAP

- EXISTING WATER RIGHTS
- OFF LANDS
- ON LANDS



APPLICATION FOR WATER RIGHTS TRANSFER

NAME: Kelly, Tyler/Jodie

TAXLOT #: 402

5.25 ACRES OFF
16.19 ACRES ON

DATE: 2/22/2023

14213

DESCHUTES COUNTY
SEC.04 T18S R13E

SCALE - 1" = 400'



NW 1/4 OF THE NE 1/4


RECEIVED

APR 10 2023

OWRD

DISTRICT INTERNAL
NOTICE #: T-2023-009

C 1/4 COR



EXISTING WATER RIGHTS
ON LANDS

"ON"



APPLICATION FOR WATER RIGHTS TRANSFER

NAME: Simpson, Craig/Heidi

TAXLOT #: 700

1.2 ACRES

Date: 2/27/2023

14213

DESCHUTES COUNTY
SEC.24 T17S R14E

SCALE - 1" = 400'



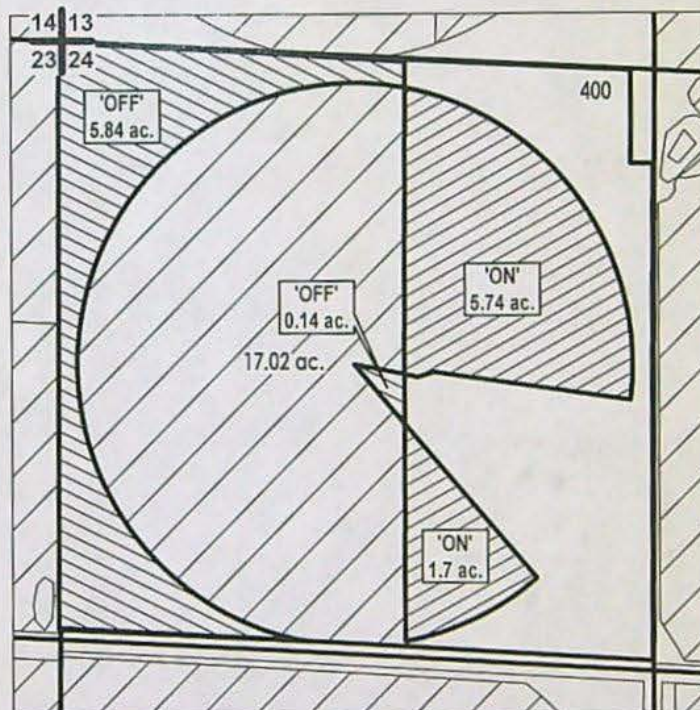
NW 1/4 OF THE NW 1/4

RECEIVED

APR 10 2023

OWRD

DISTRICT INTERNAL
NOTICE #: T-2023-009



	EXISTING WATER RIGHTS
	ON LANDS
	OFF LANDS

"OFF/ON"



APPLICATION FOR WATER RIGHTS TRANSFER

NAME: Littleton Family Trust

TAXLOT #: 400

5.98 ACRES "OFF"

7.44 ACRES "ON"

Date: 2/28/2023

14213

DESCHUTES COUNTY
SEC.02 T18S R13E

RECEIVED

APR 10 2023

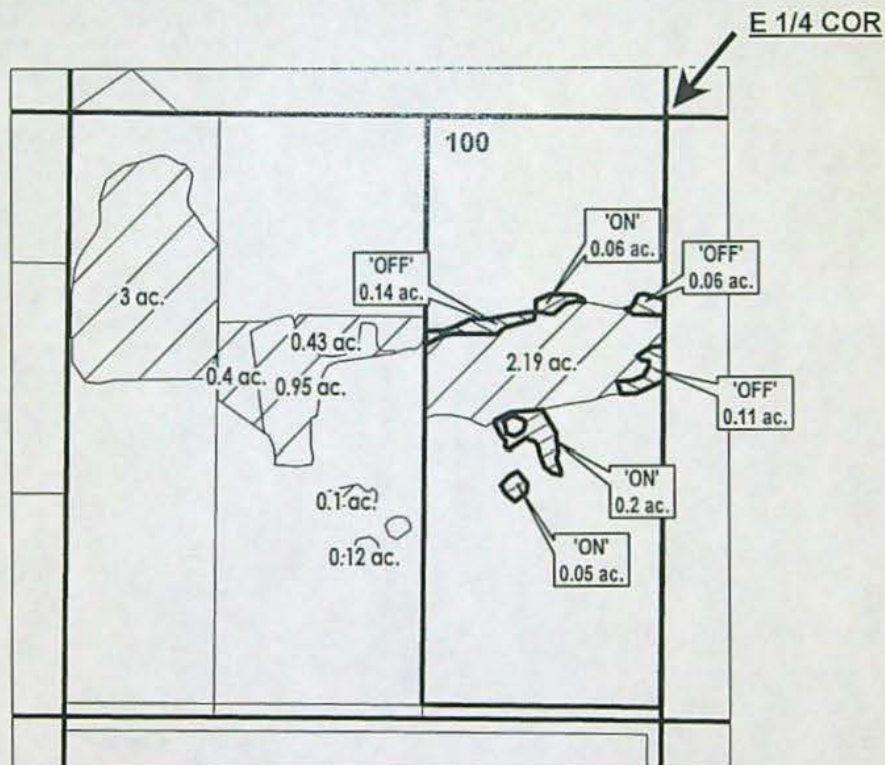
OWRD




SCALE - 1" = 400'



NE 1/4 OF THE SE 1/4

DISTRICT INTERNAL
NOTICE #: T-2023-003



-  EXISTING WATER RIGHTS
-  ON LANDS
-  OFF LANDS

"OFF/ON"



APPLICATION FOR WATER RIGHTS TRANSFER

NAME: Alec S. Hamilton, Trustee of the Alec Hamilton Trust

TAXLOT #: 100

0.31 ACRES

Date: 12/12/2022

14213