Temporary

T-14363

Name Frank Tiegs, LLC

Address P.O. Box 3110
Pasco, WA 99302
frank@ftiegs.com

Change in POU, POD
Date Filed 11/27/2023
Initial notice date 12/12/2023
DPD issued date
PD issued date
PD notice date
Date of FO 4/18/2024 Vol 129 Page 1160-1178

C-Date
COBU due date
COBU Received date
Certificate issued

DESCRIPTION OF WATER RIGHT(s)

Name of Stream Willow Creek, A well, A reservoir

Trib. of Columbia River, Willow Creek Basin

Use Irrigation County Morrow
Quantity of water (CFS) No. of Acres
Name of ditch

App#	Per #	Cert #	PR Date
S 26629	S 20861	30021	11-9-1951
S 65503	S 48116	94967	8-3-1983
G 6085	G 6828	94969	10-1-1973
Decree	Willow Creek	82489	4-13-1910
G 15972	G 15586	96377	4-3-2003
App# G6085	Per# G6828	Cert# 94970	PR Date 10-1-1973
	Per# S 55268		PR Date 9-8-2020
App# 87373	Per# 54980		PR Date 2-8-2016

FEES PAID

Date	Amount	Receipt #
11-27-23	5,359.00	141997

FEES REFUNDED

Date	Amount	Receipt #

Assignments:

Irrigation District

Agent William Porfily
wporfily@gmail.com
CWRE
CC's list

☐ - Oversized map – Location

Oregon
Tina Kotek, Governor

Water Resources Department
North Mall Office Building
725 Summer St NE, Suite A
Salem, OR 97301
Phone 503 986-0900
Fax 503 986-0904
www.oregon.gov/owrd

April 18, 2024

Frank Tiegs
PO Box 3110
Pasco, WA 99302

REFERENCE: District Temporary Transfer Application T-14363

Enclosed is a copy of the final order approving your TEMPORARY water right transfer application.

The temporary change shall be effective at the **beginning of the 2024 irrigation season**. The use shall revert to the original authorized place of use at the **end of the 2024 irrigation season.**

If you have any questions related to the approval of this temporary transfer, you may contact your caseworker, Arla Davis, by telephone at (503) 979-3129 or by e-mail at Arla.l.davis@water.oregon.gov.

Sincerely,

Elyse Richman

Elyse D. Richman
Water Rights Services Support
Transfers and Conservation Section

cc: Kenneth C. Thiemann, Watermaster Dist. # 21 (via email)
William Porfily, Agent
Irrigation District: Willow Creek District Improvement Co
U.S. Bureau of Reclamation
Morrow County, Local Government
Enclosure

BEFORE THE WATER RESOURCES DEPARTMENT
OF THE
STATE OF OREGON

In the Matter of Transfer Application T-14363, MORROW County	)))	FINAL ORDER APPROVING TEMPORARY CHANGES IN PLACES OF USE AND POINTS OF DIVERSION

Authority

Oregon Revised Statute (ORS) 540.505 to 540.580 establish the process in which a water right holder may submit a request to temporarily transfer the place of use and, if necessary to convey the water to the temporary place of use, the point of diversion authorized under an existing water right.

Oregon Administrative Rule (OAR) Chapter 690, Division 380 implements the statutes and provides the Department's procedures and criteria for evaluating transfer applications.

Applicant

FRANK TIEGS, LLC
PO BOX 3110
PASCO, WA 99302

Findings of Fact

1. On November 27, 2023, FRANK TIEGS, LLC, filed an application to temporarily change the places of use under Certificates 94969, 96377, 94970, and Permits S-54980 and S-55268, and to change the places of use and points of diversion to serve the proposed places of use under Certificates 30021, 82489, and 94967, for a period of 1 year. The Department assigned the application number T-14363.

2. Notice of the application for transfer was published on December 19, 2023, pursuant to OAR 690-380-4000.

3. On December 7, 2023, the Department contacted the agent for the applicant by phone regarding a deficiency in the application, specifically the applicant did not sign the application.

4. On December 15, 2023, the agent sent an amended application page with the applicant's signature, satisfying the deficiency.

This is a final order in other than a contested case. This order is subject to judicial review under ORS 183.484. Any petition for judicial review must be filed within the 60-day time period specified by ORS 183.484(2). Pursuant to ORS 536.075 and OAR 137-004-0080, you may petition for judicial review or petition the Director for reconsideration of this order. A petition for reconsideration may be granted or denied by the Director, and if no action is taken within 60 days following the date the petition was filed, the petition shall be deemed denied.

5. On February 1, and 5, 2024, the Department contacted the agent for the applicant regarding deficiencies in table 2 for Certificates 94967, 94969, and 96377 and Permits S-54980 and S-55268, specifically the "from" and "to" acres in Table 2 of Transfer Application T-14363 were incorrect.

6. On February 5, 2024, the agent for the applicant submitted amended application pages and maps, satisfying the deficiencies.

7. The watermaster requires that the applicant secure the headgate located at the Willow Creek point of diversion, described in Finding of Fact 10 and completely block the flood ditch serving the north acres being transferred off. The from lands under Certificates 30021 and 82489, previously approved under Temporary District Transfer T-14215, continued receiving water during the 2023 season. Uncontrollable and un-metered flood ditch irrigation from Willow Creek was allowed to irrigate the off lands, resulting in enlargement of the rights. The headgate needs to be secured upstream from the reservoir and must be capable of regulating flow, as well as the flood ditch serving the off lands, must be completely blocked during the term of Temporary Transfer Application T-14363.

8. On March 21,2024, the Department contacted the agent for the applicant regarding deficiencies in the application, specifically the "from" maps for Certificate 82989, and Permits S-54980 and S-55268, do not include the portion of the water rights not proposed for transfer, the "from" lands described in table 2 for Permit S-55268 requests 0.6 more acres than are available in the NW NW of Section 35, T1S, R25E, WM, and the "to" lands for Permit S-54980 incorrectly describes the acres in the SE SE of Section 35, T1S, R25E, WM as 26.6 acres.

9. On March 22, 2024, the agent for the applicant submitted amended application pages and maps, satisfying the deficiencies.

10. The first right to be temporarily transferred is as follows:

Certificate: 30021 issued in the name NEWT O'HARRA (perfected under Permit S-20861)

Use: IRRIGATION of 33.9 acres

Priority Dates: NOVEMBER 9, 1951

Rate: 0.57 CUBIC FOOT PER SECOND

Limit/Duty: The amount of water used for irrigation, together with the amount secured under any other right existing for the same lands, shall be limited to ONE-SIXTIETH of one cubic foot per second per acre, or its equivalent for each acre irrigated and shall be further limited to a diversion of not to exceed 4.0 acre-feet for each acre irrigated during the irrigation season of each year.

Source: WILLOW CREEK, a tributary of COLUMBIA RIVER

Authorized Point of Diversion:

Twp	Rng	Mer	Sec	Q-Q
1 S	25 E	WM	35	NE SE

Authorized Place of Use:

IRRIGATION					
Twp	Rng	Mer	Sec	Q-Q	Acres
1 S	25 E	WM	35	SW NE	2.8
1 S	25 E	WM	35	NW NW	1.4
1 S	25 E	WM	35	SW NW	5.1
1 S	25 E	WM	35	SE NW	11.6
1 S	25 E	WM	35	NE SE	3.2
1 S	25 E	WM	35	NW SE	9.8
				Total	33.9

11. Temporary Transfer Application T-14363 proposes to temporarily change the place of use of the right to:

IRRIGATION					
Twp	Rng	Mer	Sec	Q-Q	Acres
2 S	25 E	WM	3	NW NE	28.7
2 S	25 E	WM	3	SW NE	5.2
				Total	33.9

12. A change in point of diversion is necessary to convey the water to the proposed temporary place of use. Temporary Transfer Application T-14363 proposes to move the authorized point of diversion approximately 6.27 miles upstream to:

Twp	Rng	Mer	Sec	Q-Q	Measured Distance
2 S	26 E	WM	27	NE NW	HEPPNER-LEXINGTON PIPELINE -1120 FEET SOUTH AND 1820 FEET EAST FROM THE NW CORNER OF SECTION 27

13. The portion of the second right to be temporarily transferred is as follows:

Certificate: 82489 issued in the name JANE PENLAND (confirmed by decree of the Circuit Court of the State of Oregon for Morrow County. Recorded at Special Order Volume 1, at Page 73.)
Use: IRRIGATION of 9.8 acres
Priority Date: 1875
Rate: 0.22 CUBIC FOOT PER SECOND
Source: WILLOW CREEK, tributary to the COLUMBIA RIVER

Authorized Point of Diversion:

Twp	Rng	Mer	Sec	Q-Q
1 S	25 E	WM	34	N½ NE

Authorized Place of Use:

IRRIGATION					
Twp	Rng	Mer	Sec	Q-Q	Acres
1 S	25 E	WM	34	NE NE	8.8
1 S	25 E	WM	34	NW NE	1.0
				Total	9.8

14. Temporary Transfer Application T-14363 proposes to temporarily change the place of use of the right to:

IRRIGATION					
Twp	Rng	Mer	Sec	Q-Q	Acres
2 S	25 E	WM	3	SW NE	9.8

15. A change in point of diversion is necessary to convey the water to the proposed temporary place of use. Temporary Transfer Application T-14363 proposes to move the authorized point of diversion approximately 6.27 MILES UPSTREAM to:

Twp	Rng	Mer	Sec	Q-Q	Measured Distance
2 S	26 E	WM	27	NE NW	HEPPNER-LEXINGTON PIPELINE -1120 FEET SOUTH AND 1820 FEET EAST FROM THE NW CORNER OF SECTION 27

16. The portion of the third right to be temporarily transferred is as follows:

Certificate: 94967 issued in the name of ELMER E. PADBERG (perfected under Permit S-48116)

Use: SUPPLEMENTAL IRRIGATION of 435.5 acres

Priority Date: AUGUST 3, 1983

Rate: 3.24 CUBIC FEET PER SECOND

Limit/ Duty: The amount of water used for irrigation, together with the amount secured under any other right existing for the same lands, is limited to a diversion of ONE-SIXTIETH of one cubic foot per second per acre, and shall be further limited to a diversion of not to exceed 3.0 acre-feet for each acre irrigated during the irrigation season of each year, provided further that the right allowed herein shall be limited to any deficiency in the available supply of any prior right existing for the same land and shall not exceed the limitations allowed herein, provided further that although declared herein to be for supplemental irrigation in part the right allowed may, in the interest of conserving the groundwater supplies, be exercised at times when water is available in the groundwater supply provided that the total quantity diverted from all sources of supply does not exceed the limitation allowed herein.

Source: WILLOW CREEK, a tributary the COLUMBIA RIVER

Authorized Point of Diversion:

Twp	Rng	Mer	Sec	Q-Q	Measured Distances
1 S	25 E	WM	35	NE SE	1550 FEET NORTH AND 640 FEET WEST FROM THE SE CORNER OF SECTION 35

Authorized Place of Use:

SUPPLEMENTAL IRRIGATION						
Twp	Rng	Mer	Sec	Q-Q	G-Lot	Acres
1 S	25 E	WM	34	NW NE		16.2
1 S	25 E	WM	34	SW NE		39.3
1 S	25 E	WM	34	SE NE		31.3
1 S	25 E	WM	34	NE SE		17.6
1 S	25 E	WM	34	NW SE		9.9
1 S	25 E	WM	34	SE SE		9.1

SUPPLEMENTAL IRRIGATION						
Twp	Rng	Mer	Sec	Q-Q	G-Lot	Acres
1 S	25 E	WM	35	SW NE		0.4
1 S	25 E	WM	35	SW NW		19.0
1 S	25 E	WM	35	SE NW		6.3
1 S	25 E	WM	35	NE SW		37.3
1 S	25 E	WM	35	NW SW		30.4
1 S	25 E	WM	35	SW SW		24.8
1 S	25 E	WM	35	SE SW		13.5
1 S	25 E	WM	35	NE SE		4.1
1 S	25 E	WM	35	NW SE		20.5
1 S	25 E	WM	35	SW SE		40.0
1 S	25 E	WM	35	SE SE		26.8
2 S	25 E	WM	2	NE NE	1	12.8
2 S	25 E	WM	2	NW NE	2	28.7
2 S	25 E	WM	2	SW NE		33.9
2 S	25 E	WM	2	SE NE		8.3
2 S	25 E	WM	2	NE NW	3	5.3
					Total	435.5

17. A change in point of diversion is necessary to convey the water to the proposed temporary place of use. Temporary Transfer Application T-14363 proposes to move the authorized point of diversion approximately 6.27 MILES UPSTREAM to:

Twp	Rng	Mer	Sec	Q-Q	Measured Distance
2 S	26 E	WM	27	NE NW	HEPPNER-LEXINGTON PIPELINE -1120 FEET SOUTH AND 1820 FEET EAST FROM THE NW CORNER OF SECTION 27

18. Transfer Application T-14363 proposes to temporarily change the place of use of the right to:

SUPPLEMENTAL IRRIGATION						
Twp	Rng	Mer	Sec	Q-Q	GLot	Acres
1 S	25 E	WM	35	NE SW		18.6
1 S	25 E	WM	35	NW SW		16.6
1 S	25 E	WM	35	SW SW		16.5
1 S	25 E	WM	35	SE SW		12.0
1 S	25 E	WM	35	NE SE		3.5
1 S	25 E	WM	35	NW SE		11.0
1 S	25 E	WM	35	SW SE		40.0
1 S	25 E	WM	35	SE SE		26.8
2 S	25 E	WM	2	NE NE	1	10.4
2 S	25 E	WM	2	NW NE	2	27.0
2 S	25 E	WM	2	SW NE		33.9
2 S	25 E	WM	2	SE NE		5.5
2 S	25 E	WM	2	NE NW	3	3.7
2 S	25 E	WM	2	SE SW		2.0
2 S	25 E	WM	2	SW SE		2.2
2 S	25 E	WM	3	NE NE	1	31.1
2 S	25 E	WM	3	SW NE		16.0
2 S	25 E	WM	3	SE NE		30.0
2 S	25 E	WM	10	NE NE		0.2
2 S	25 E	WM	10	SE NE		10.7
2 S	25 E	WM	11	NE NE		1.1
2 S	25 E	WM	11	NW NE		33.4

SUPPLEMENTAL IRRIGATION						
Twp	Rng	Mer	Sec	Q-Q	GLot	Acres
2 S	25 E	WM	11	SW NE		31.7
2 S	25 E	WM	11	SE NE		0.6
2 S	25 E	WM	11	NE NW		21.0
2 S	25 E	WM	11	NW NW		0.8
2 S	25 E	WM	11	SW NW		0.4
2 S	25 E	WM	11	SE NW		28.8
					Total	435.5

19. The portion of the fourth right to be temporarily transferred is as follows:

Certificate: 94969 issued in the name of ELMER E. PADBERG (perfected under Permit G-6828)

Use: IRRIGATION of 434.9 acres and SUPPLEMENTAL IRRIGATION of 38.5 acres

Priority Date: OCTOBER 1, 1973

Rate: 2.83 CUBIC FEET PER SECOND

Limit/ Duty: The amount of water used for irrigation, together with the amount secured under any other right existing for the same lands, is limited to a diversion of ONE-EIGHTIETH of one cubic foot per second, or its equivalent for each acre irrigated, and shall be further limited to a diversion of not to exceed 3.0 acre-feet for each acre irrigated during the irrigation season of each year.

Source: PADBERG WELL within the WILLOW CREEK BASIN

Authorized Point of Appropriation:

Twp	Rng	Mer	Sec	Q-Q	Measured Distances
1 S	25 E	WM	35	NW SE	WELL #1: 1810 FEET NORTH AND 1680 FEET WEST FROM THE SE CORNER OF SECTION 35

Authorized Place of Use:

IRRIGATION						
Twp	Rng	Mer	Sec	Q-Q	GLot	Acres
1 S	25 E	WM	34	NW NE		16.2
1 S	25 E	WM	34	SW NE		39.3
1 S	25 E	WM	34	SE NE		31.3
1 S	25 E	WM	34	NE SE		17.6
1 S	25 E	WM	34	NW SE		8.3
1 S	25 E	WM	34	SE SE		9.1
1 S	25 E	WM	35	SW NE		0.4
1 S	25 E	WM	35	SW NW		19.2
1 S	25 E	WM	35	SE NW		6.3
1 S	25 E	WM	35	NE SW		37.3
1 S	25 E	WM	35	NW SW		30.4
1 S	25 E	WM	35	SW SW		24.8
1 S	25 E	WM	35	SE SW		13.5
1 S	25 E	WM	35	NE SE		4.9
1 S	25 E	WM	35	NW SE		20.5
1 S	25 E	WM	35	SW SE		40.0
1 S	25 E	WM	35	SE SE		26.8
2 S	25 E	WM	2	NE NE	1	12.8

IRRIGATION						
Twp	Rng	Mer	Sec	Q-Q	GLot	Acres
2 S	25 E	WM	2	NW NE	2	28.7
2 S	25 E	WM	2	SW NE		33.9
2 S	25 E	WM	2	SE NE		8.3
2 S	25 E	WM	2	NE NW	3	5.3
					Total	434.9

SUPPLEMENTAL IRRIGATION					
Twp	Rng	Mer	Sec	Q-Q	Acres
1 S	25 E	WM	34	NE NE	8.5
1 S	25 E	WM	34	NW NE	0.8
1 S	25 E	WM	35	SW NE	2.8
1 S	25 E	WM	35	NW NW	1.4
1 S	25 E	WM	35	SW NW	5.1
1 S	25 E	WM	35	SE NW	10.0
1 S	25 E	WM	35	NE SE	2.2
1 S	25 E	WM	35	NW SE	7.7
				Total	38.5

20. Transfer Application T-14363 proposes to temporarily change the place of use of the right to:

IRRIGATION						
Twp	Rng	Mer	Sec	Q-Q	GLot	Acres
1 S	25 E	WM	35	NE SW		18.6
1 S	25 E	WM	35	NW SW		16.6
1 S	25 E	WM	35	SW SW		16.5
1 S	25 E	WM	35	SE SW		12.0
1 S	25 E	WM	35	NE SE		3.5
1 S	25 E	WM	35	NW SE		11.0
1 S	25 E	WM	35	SW SE		40.0
1 S	25 E	WM	35	SE SE		26.8
2 S	25 E	WM	2	NE NE	1	10.4
2 S	25 E	WM	2	NW NE	2	27.0
2 S	25 E	WM	2	SW NE		33.9
2 S	25 E	WM	2	SE NE		5.5
2 S	25 E	WM	2	NE NW	3	3.7
2 S	25 E	WM	2	SE SW		2.0
2 S	25 E	WM	2	SW SE		2.2
2 S	25 E	WM	3	NE NE	1	31.1
2 S	25 E	WM	3	SW NE		16.0
2 S	25 E	WM	3	SE NE		30.0
2 S	25 E	WM	10	NE NE		0.2
2 S	25 E	WM	10	SE NE		10.7
2 S	25 E	WM	11	NE NE		1.1
2 S	25 E	WM	11	NW NE		33.4
2 S	25 E	WM	11	SW NE		31.7
2 S	25 E	WM	11	NE NW		21.0
2 S	25 E	WM	11	NW NW		0.8
2 S	25 E	WM	11	SW NW		0.4
2 S	25 E	WM	11	SE NW		28.8
					Total	434.9

SUPPLEMENTAL IRRIGATION					
Twp	Rng	Mer	Sec	Q-Q	Acres
2 S	25 E	WM	3	NW NE	28.7
2 S	25 E	WM	3	SW NE	9.8
				Total	38.5

21. The portion of the fifth right to be temporarily transferred is as follows:

Certificate: 94970 issued in the name of ELMER E. PADBERG (perfected under Permit G-6828)

Use: IRRIGATION of 120.9 acres

Priority Date: OCTOBER 1, 1973

Rate: 0.72 CUBIC FOOT PER SECOND

Limit/ Duty: The amount of water used for irrigation, together with the amount secured under any other right existing for the same lands, is limited to a diversion of ONE-EIGHTIETH of one cubic foot per second, or its equivalent for each acre irrigated, and shall be further limited to a diversion of not to exceed 3.0 acre-feet per acre for each acre irrigated during the irrigation season of each year.

Source: PADBERG WELL WITHIN THE WILLOW CREEK BASIN

Authorized Point of Appropriation:

Twp	Rng	Mer	Sec	Q-Q	Measured Distances
1 S	25 E	WM	35	NW SE	WELL #1: 1810 FEET NORTH AND 1680 FEET WEST FROM THE SE CORNER OF SECTION 35

Authorized Place of Use:

IRRIGATION					
Twp	Rng	Mer	Sec	Q-Q	Acres
1 S	25 E	WM	35	SE SE	0.4
2 S	25 E	WM	2	NE NE	1.5
2 S	25 E	WM	2	NW NE	2.7
2 S	25 E	WM	2	NE SW	19.8
2 S	25 E	WM	2	NW SW	25.5
2 S	25 E	WM	2	SW SW	33.3
2 S	25 E	WM	2	SE SW	27.3
2 S	25 E	WM	2	NE SE	13.0
2 S	25 E	WM	2	NW SE	28.8
2 S	25 E	WM	2	SW SE	36.5
2 S	25 E	WM	2	SE SW	18.0
				Total	206.8

22. Transfer Application T-14363 proposes to temporarily change the place of use of the right to:

IRRIGATION					
Twp	Rng	Mer	Sec	Q-Q	Acres
1 S	25 E	WM	34	SE NE	31.8
1 S	25 E	WM	34	NE SE	15.5
1 S	25 E	WM	34	SE SE	6.3
1 S	25 E	WM	35	SW NE	1.0
1 S	25 E	WM	35	SW NW	16.8
1 S	25 E	WM	35	SE NW	4.8
1 S	25 E	WM	35	NE SW	18.8

IRRIGATION					
Twp	Rng	Mer	Sec	Q-Q	Acres
1 S	25 E	WM	35	NW SW	11.7
1 S	25 E	WM	35	SW SW	6.8
1 S	25 E	WM	35	SE SW	1.0
1 S	25 E	WM	35	NW SE	6.4
2 S	25 E	WM	2	NW NW	32.5
2 S	25 E	WM	2	SW NW	32.5
2 S	25 E	WM	3	NW SE	1.0
2 S	25 E	WM	3	NW SE	1.0
2 S	25 E	WM	3	SW SE	1.0
2 S	25 E	WM	3	SE SE	1.0
2 S	25 E	WM	11	NE NW	16.9
				Total	206.8

23. The portion of the sixth right to be temporarily transferred is as follows:

Certificate: 96377 issued in the names FRANK TIEGS, LLC, ANDY AND ANDREA FLETCHER, AND LEE PADBERG (perfected under Permit G-15586)

Use: IRRIGATION of 130.1 acres, and IRRIGATION for 686.0 acres to make up a deficiency in rate

Priority Date: APRIL 3, 2003

Rate: Not to exceed 3.68 CUBIC FEET PER SECOND (CFS), BEING 1.63 CFS for IRRIGATION of 130.1 acres and 3.68 CFS for supplemental irrigation to make up a deficiency in rate for 601.2 acres in any combination not to exceed 3.3 CFS, and as further limited on the certificate in combination with other uses.

Limit/Duty: The amount of water used for irrigation under this right, together with the amount secured under any other right existing for the same lands, is limited to a diversion of ONE EIGHTIETH of one cubic foot per second and 3.0 acre-feet for each acre irrigated during the irrigation season of each year.

Source: WELL 1 IN THE WILLOW CREEK BASIN

Authorized Points of Diversion:

Twp	Rng	Mer	Sec	Q-Q	Measured Distances
1 S	25 E	WM	35	NW SE	WELL #1 (ORIGINAL): 1810 FEET NORTH AND 1680 FEET WEST FROM THE SE CORNER OF SECTION 35

Authorized Place of Use:

IRRIGATION					
Twp	Rng	Mer	Sec	Q-Q	Acres
1 S	25 E	WM	34	NE NE	0.3
1 S	25 E	WM	34	SE NE	1.4
1 S	25 E	WM	34	NE NW	10.9
1 S	25 E	WM	34	NW NW	21.9
1 S	25 E	WM	34	SW NW	30.4
1 S	25 E	WM	34	SE NW	16.8
1 S	25 E	WM	34	NE SE	0.3
1 S	25 E	WM	34	NW SE	0.3
1 S	25 E	WM	34	SW SE	0.1
1 S	25 E	WM	34	SE SE	3.3
1 S	25 E	WM	35	NE SW	0.7

IRRIGATION					
Twp	Rng	Mer	Sec	Q-Q	Acres
1 S	25 E	WM	35	SW SW	4.0
1 S	25 E	WM	35	SE SW	11.6
2 S	25 E	WM	2	NW NE	9.3
2 S	25 E	WM	2	NE NW	7.9
2 S	25 E	WM	2	SW NW	7.8
2 S	25 E	WM	2	SE NW	3.1
				Total	130.1

IRRIGATION TO MAKE UP DEFICIENCY IN RATE					
Twp	Rng	Mer	Sec	Q-Q	Acres
1 S	25 E	WM	34	NE NE	8.8
1 S	25 E	WM	34	NW NE	17.0
1 S	25 E	WM	34	SW NE	39.3
1 S	25 E	WM	34	SE NE	31.3
1 S	25 E	WM	34	NE SE	17.6
1 S	25 E	WM	34	NW SE	14.5
1 S	25 E	WM	34	SE SE	9.1
1 S	25 E	WM	35	SW NE	3.2
1 S	25 E	WM	35	NW NW	0.9
1 S	25 E	WM	35	SW NW	24.3
1 S	25 E	WM	35	SE NW	16.3
1 S	25 E	WM	35	NE SW	37.3
1 S	25 E	WM	35	NW SW	30.4
1 S	25 E	WM	35	SW SW	24.8
1 S	25 E	WM	35	SE SW	13.5
1 S	25 E	WM	35	NE SE	7.1
1 S	25 E	WM	35	NW SE	28.2
1 S	25 E	WM	35	SW SE	40.0
1 S	25 E	WM	35	SE SE	27.0
2 S	25 E	WM	2	NE NE	14.3
2 S	25 E	WM	2	NW NE	31.4
2 S	25 E	WM	2	SW NE	33.9
2 S	25 E	WM	2	SE NE	8.3
2 S	25 E	WM	2	NE NW	5.3
2 S	25 E	WM	2	NE SW	19.8
2 S	25 E	WM	2	NW SW	25.5
2 S	25 E	WM	2	SW SW	33.3
2 S	25 E	WM	2	SE SW	27.3
2 S	25 E	WM	2	NE SE	13.0
2 S	25 E	WM	2	NW SE	28.8
2 S	25 E	WM	2	SW SE	36.5
2 S	25 E	WM	2	SE SE	18.0
				Total	686.0

24. Transfer Application T-14363 proposes to temporarily change the place of use of the right to:

IRRIGATION					
Twp	Rng	Mer	Sec	Q-Q	Acres
2 S	25 E	WM	2	SW SW	1.9
2 S	25 E	WM	3	SE SW	3.4
2 S	25 E	WM	10	NE NE	38.3

IRRIGATION					
Twp	Rng	Mer	Sec	Q-Q	Acres
2 S	25 E	WM	10	NW NE	3.4
2 S	25 E	WM	10	SW NE	1.8
2 S	25 E	WM	10	SE NE	21.8
2 S	25 E	WM	11	NW NW	32.8
2 S	25 E	WM	11	SW NW	26.7
				Total	130.1

IRRIGATION to MAKE UP DEFICIENCY IN RATE					
Twp	Rng	Mer	Sec	Q-Q	Acres
1 S	25 E	WM	34	SE NE	31.8
1 S	25 E	WM	34	NE SE	15.5
1 S	25 E	WM	34	SE SE	6.3
1 S	25 E	WM	35	SW NE	1.0
1 S	25 E	WM	35	SW NW	16.8
1 S	25 E	WM	35	SE NW	4.8
1 S	25 E	WM	35	NE SW	37.4
1 S	25 E	WM	35	NW SW	28.3
1 S	25 E	WM	35	SW SW	23.3
1 S	25 E	WM	35	SE SW	13.0
1 S	25 E	WM	35	NE SE	3.5
1 S	25 E	WM	35	NW SE	17.4
1 S	25 E	WM	35	SW SE	40.0
1 S	25 E	WM	35	SE SE	26.8
2 S	25 E	WM	2	NE NE	10.4
2 S	25 E	WM	2	NW NE	27.0
2 S	25 E	WM	2	SW NE	33.9
2 S	25 E	WM	2	SE NE	5.5
2 S	25 E	WM	2	NE NW	3.7
2 S	25 E	WM	2	NW NW	32.5
2 S	25 E	WM	2	SW NW	32.5
2 S	25 E	WM	2	SE SW	2.0
2 S	25 E	WM	2	SW SE	2.2
2 S	25 E	WM	3	NE NE	31.1
2 S	25 E	WM	3	NW NE	28.7
2 S	25 E	WM	3	SW NE	31.0
2 S	25 E	WM	3	SE NE	30.0
2 S	25 E	WM	3	SE SE	1.0
2 S	25 E	WM	3	NE SE	1.0
2 S	25 E	WM	3	NW SE	1.0
2 S	25 E	WM	3	SW SE	1.0
2 S	25 E	WM	10	NE NE	0.2
2 S	25 E	WM	10	SE NE	10.7
2 S	25 E	WM	11	NE NW	37.9
2 S	25 E	WM	11	NW NW	0.8
2 S	25 E	WM	11	SW NW	0.4
2 S	25 E	WM	11	SE NW	28.8
2 S	25 E	WM	11	NE NE	1.1
2 S	25 E	WM	11	NW NE	33.4
2 S	25 E	WM	11	SW NE	31.7
2 S	25 E	WM	11	SE NE	0.6
				Total	686.0

25. The portion of the seventh right to be temporarily transferred is as follows:

Permit: S-54980 issued in the name of WILLOW CREEK DISTRICT IMPROVEMENT COMPANY

Use: SUPPLEMENTAL IRRIGATION OF 609.3 ACRES

Priority Date: JANUARY 6, 2009

Max Volume: 600.1 ACRE-FEET

Limit/Duty: The amount of water used for irrigation, together with the amount secured under any other right existing for the same lands, shall not exceed 3.0 acre-feet per acre for each acre irrigated during the irrigation season of each year.

Source: WILLOW CREEK RESERVOIR (Permit R-10880), tributary to WILLOW CREEK

Authorized Point of Diversion:

Twp	Rng	Mer	Sec	Q-Q	Measured Distances
2 S	26 E	WM	27	NE NW	HEPPNER-LEXINGTON PIPELINE -1120 FEET SOUTH AND 1820 FEET EAST FROM THE NW CORNER OF SECTION 27

Authorized Place of Use:

SUPPLEMENTAL IRRIGATION						
Twp	Rng	Mer	Sec	Q-Q	Acres	Primary Cert.
1 S	25 E	WM	34	NE NE	0.3	96377
1 S	25 E	WM	34	NE NE	8.8	82489
1 S	25 E	WM	34	NW NE	16.2	94969
1 S	25 E	WM	34	NW NE	1.0	82489
1 S	25 E	WM	34	SW NE	39.3	94969
1 S	25 E	WM	34	SE NE	31.3	94969
1 S	25 E	WM	34	SE NE	1.4	96377
1 S	25 E	WM	34	NE NW	10.9	96377
1 S	25 E	WM	34	NW NW	21.9	96377
1 S	25 E	WM	34	SW NW	30.4	96377
1 S	25 E	WM	34	SE NW	16.8	96377
1 S	25 E	WM	34	NE SE	17.6	94969
1 S	25 E	WM	34	NE SE	0.3	96377
1 S	25 E	WM	34	NW SE	9.4	94969
1 S	25 E	WM	34	NW SE	0.3	96377
1 S	25 E	WM	34	SW SE	0.1	96377
1 S	25 E	WM	34	SE SE	8.0	94969
1 S	25 E	WM	34	SE SE	3.3	96377
1 S	25 E	WM	35	SW NE	0.4	94969
1 S	25 E	WM	35	SW NE	2.8	30021
1 S	25 E	WM	35	NW NW	1.4	30021
1 S	25 E	WM	35	NW NW	0.6	94969
1 S	25 E	WM	35	SW NW	5.1	30021
1 S	25 E	WM	35	SW NW	19.2	94969
1 S	25 E	WM	35	SE NW	11.6	30021
1 S	25 E	WM	35	SE NW	6.3	94969
1 S	25 E	WM	35	NE SW	37.3	94969
1 S	25 E	WM	35	NE SW	0.7	96377
1 S	25 E	WM	35	NW SW	30.4	94969
1 S	25 E	WM	35	SW SW	24.8	94969
1 S	25 E	WM	35	SW SW	4.0	96377

SUPPLEMENTAL IRRIGATION						
Twp	Rng	Mer	Sec	Q-Q	Acres	Primary Cert.
1 S	25 E	WM	35	SE SW	13.5	94969
1 S	25 E	WM	35	SE SW	11.6	96377
1 S	25 E	WM	35	NE SE	3.2	30021
1 S	25 E	WM	35	NE SE	4.9	94969
1 S	25 E	WM	35	NW SE	9.8	30021
1 S	25 E	WM	35	NW SE	20.5	94969
1 S	25 E	WM	35	SW SE	40.0	94969
1 S	25 E	WM	35	SE SE	26.8	94969
2 S	25 E	WM	2	NE NE	12.8	94969
2 S	25 E	WM	2	NW NE	28.7	94969
2 S	25 E	WM	2	NW NE	9.3	96377
2 S	25 E	WM	2	SW NE	33.9	94969
2 S	25 E	WM	2	SE NE	8.3	94969
2 S	25 E	WM	2	NE NW	5.3	94969
2 S	25 E	WM	2	NE NW	7.9	96377
2 S	25 E	WM	2	SW NW	7.8	96377
2 S	25 E	WM	2	SE NW	3.1	96377
				Total	609.3	

26. Transfer Application T-14363 proposes to temporarily change the place of use of the right to:

SUPPLEMENTAL IRRIGATION						
Twp	Rng	Mer	Sec	Q-Q	Acres	Primary Cert.
1 S	25 E	WM	35	NE SW	18.6	94969
1 S	25 E	WM	35	NW SW	16.6	94969
1 S	25 E	WM	35	SW SW	16.5	94969
1 S	25 E	WM	35	SE SW	12.0	94969
1 S	25 E	WM	35	NE SE	3.5	94969
1 S	25 E	WM	35	NW SE	11.0	94969
1 S	25 E	WM	35	SW SE	40.0	94969
1 S	25 E	WM	35	SE SE	26.8	94969
2 S	25 E	WM	2	NE NE	10.4	94969
2 S	25 E	WM	2	NW NE	27.0	94969
2 S	25 E	WM	2	SW NE	33.9	94969
2 S	25 E	WM	2	SE NE	5.5	94969
2 S	25 E	WM	2	NE NW	3.7	94969
2 S	25 E	WM	2	SW SW	1.9	96377
2 S	25 E	WM	2	SE SW	2.0	94969
2 S	25 E	WM	2	SW SE	2.2	94969
2 S	25 E	WM	3	NE NE	31.1	94969
2 S	25 E	WM	3	NW NE	28.7	30021
2 S	25 E	WM	3	SW NE	5.2	30021
2 S	25 E	WM	3	SW NE	9.8	82489
2 S	25 E	WM	3	SW NE	16.0	94969
2 S	25 E	WM	3	SE NE	30.0	94969
2 S	25 E	WM	3	SE SE	3.4	96377
2 S	25 E	WM	10	NE NE	0.2	94969
2 S	25 E	WM	10	NE NE	38.3	96377
2 S	25 E	WM	10	NW NE	3.4	96377
2 S	25 E	WM	10	SW NE	1.8	96377

SUPPLEMENTAL IRRIGATION						
Twp	Rng	Mer	Sec	Q-Q	Acres	Primary Cert.
2 S	25 E	WM	10	SE NE	10.7	94969
2 S	25 E	WM	10	SE NE	21.8	96377
2 S	25 E	WM	11	NE NE	1.1	94969
2 S	25 E	WM	11	NW NE	33.4	94969
2 S	25 E	WM	11	SW NE	31.7	94969
2 S	25 E	WM	11	SE NE	0.6	94969
2 S	25 E	WM	11	NE NW	21.0	94969
2 S	25 E	WM	11	NW NW	0.8	94969
2 S	25 E	WM	11	NW NW	32.8	96377
2 S	25 E	WM	11	SW NW	0.4	94969
2 S	25 E	WM	11	SW NW	26.7	96377
2 S	25 E	WM	11	SE NW	28.8	94969
					609.3	

27. The portion of the eighth right to be temporarily transferred is as follows:

Permit: S-55268 issued in the name of WILLOW CREEK DISTRICT IMPROVEMENT COMPANY

Use: SUPPLEMENTAL IRRIGATION OF 810.9 ACRES

Priority Date: JANUARY 6, 2009

Max Volume: 323.0 ACRE-FEET

Limit/Duty: The amount of water used for irrigation, together with the amount secured under any other right existing for the same lands, shall be limited to a diversion of not exceed 3.0 acre-feet per acre for each acre irrigated during the irrigation season of each year.

Source: WILLOW CREEK RESERVOIR (Permit R-10880), tributary to WILLOW CREEK

Authorized Point of Diversion:

Twp	Rng	Mer	Sec	Q-Q	Measured Distances
2 S	26 E	WM	27	NE NW	HEPPNER-LEXINGTON PIPELINE -1120 FEET SOUTH AND 1820 FEET EAST FROM THE NW CORNER OF SECTION 27

Authorized Place of Use:

SUPPLEMENTAL IRRIGATION						
Twp	Rng	Mer	Sec	Q-Q	Acres	Primary Cert
1 S	25 E	WM	34	NE NE	0.3	96377
1 S	25 E	WM	34	NE NE	8.8	82489
1 S	25 E	WM	34	NW NE	16.2	94969
1 S	25 E	WM	34	NW NE	1.0	82489
1 S	25 E	WM	34	SW NE	39.3	94969
1 S	25 E	WM	34	SE NE	1.4	96377
1 S	25 E	WM	34	SE NE	31.3	94969
1 S	25 E	WM	34	NE NW	10.9	96377
1 S	25 E	WM	34	NW NW	21.9	96377
1 S	25 E	WM	34	SW NW	30.4	96377
1 S	25 E	WM	34	SE NW	16.8	96377
1 S	25 E	WM	34	NE SE	17.6	94969
1 S	25 E	WM	34	NE SE	0.3	96377

SUPPLEMENTAL IRRIGATION						
Twp	Rng	Mer	Sec	Q-Q	Acres	Primary Cert
1 S	25 E	WM	34	NW SE	9.4	94969
1 S	25 E	WM	34	NW SE	0.3	96377
1 S	25 E	WM	34	SW SE	0.1	96377
1 S	25 E	WM	34	SE SE	3.3	96377
1 S	25 E	WM	34	SE SE	8.0	94969
1 S	25 E	WM	35	SW NE	2.8	30021
1 S	25 E	WM	35	SW NE	0.4	94969
1 S	25 E	WM	35	NW NW	1.4	30021
1 S	25 E	WM	35	SW NW	19.2	94969
1 S	25 E	WM	35	SW NW	5.1	30021
1 S	25 E	WM	35	SE NW	6.3	94969
1 S	25 E	WM	35	SE NW	11.6	30021
1 S	25 E	WM	35	NE SW	37.3	94969
1 S	25 E	WM	35	NE SW	0.7	96377
1 S	25 E	WM	35	NW SW	30.4	94969
1 S	25 E	WM	35	SW SW	4.0	96377
1 S	25 E	WM	35	SW SW	24.8	94969
1 S	25 E	WM	35	SE SW	13.5	94969
1 S	25 E	WM	35	SE SW	11.6	96377
1 S	25 E	WM	35	NE SE	4.9	94969
1 S	25 E	WM	35	NE SE	3.2	30021
1 S	25 E	WM	35	NW SE	9.8	30021
1 S	25 E	WM	35	NW SE	20.5	94969
1 S	25 E	WM	35	SW SE	40.0	94969
1 S	25 E	WM	35	SE SE	26.8	94969
2 S	25 E	WM	2	NE NE	12.8	94969
2 S	25 E	WM	2	NW NE	28.7	94969
2 S	25 E	WM	2	NW NE	9.3	96377
2 S	25 E	WM	2	SW NE	33.9	94969
2 S	25 E	WM	2	SE NE	8.3	94969
2 S	25 E	WM	2	NE NW	5.3	94969
2 S	25 E	WM	2	NE NW	7.9	96377
2 S	25 E	WM	2	SW NW	7.8	96377
2 S	25 E	WM	2	SE NW	3.1	96377
2 S	25 E	WM	2	NE SW	19.8	94970
2 S	25 E	WM	2	NW SW	25.5	94970
2 S	25 E	WM	2	SW SW	33.3	94970
2 S	25 E	WM	2	SE SW	27.3	94970
2 S	25 E	WM	2	NE SE	13.0	94970
2 S	25 E	WM	2	NW SE	28.8	94970
2 S	25 E	WM	2	SW SE	36.5	94970
2 S	25 E	WM	2	NE SE	18.0	94970
				Total	810.9	

28. Transfer Application T-14363 proposes to temporarily change the place of use of the right to:

SUPPLEMENTAL IRRIGATION						
Twp	Rng	Mer	Sec	Q-Q	Acres	Primary Cert.
1 S	25 E	WM	34	SE NE	31.8	94970
1 S	25 E	WM	34	NE SE	15.5	94970
1 S	25 E	WM	34	SE SE	6.3	94970

SUPPLEMENTAL IRRIGATION						
Twp	Rng	Mer	Sec	Q-Q	Acres	Primary Cert.
1 S	25 E	WM	35	SW NE	0.4	94970
1 S	25 E	WM	35	SW NW	16.8	94970
1 S	25 E	WM	35	SE NW	4.8	94970
1 S	25 E	WM	35	NE SW	18.8	94970
1 S	25 E	WM	35	NW SW	11.7	94970
1 S	25 E	WM	35	SW SW	6.8	94970
1 S	25 E	WM	35	SE SW	1.0	94970
1 S	25 E	WM	35	NW SE	6.4	94970
1 S	25 E	WM	35	NE SW	18.6	94969
1 S	25 E	WM	35	NW SW	16.6	94969
1 S	25 E	WM	35	SW SW	16.5	94969
1 S	25 E	WM	35	SE SW	12.0	94969
1 S	25 E	WM	35	NE SE	3.5	94969
1 S	25 E	WM	35	NW SE	11.0	94969
1 S	25 E	WM	35	SW SE	40.0	94969
1 S	25 E	WM	35	SE SE	26.8	94969
2 S	25 E	WM	2	NE NE	10.4	94969
2 S	25 E	WM	2	NW NE	27.0	94969
2 S	25 E	WM	2	SW NE	33.9	94969
2 S	25 E	WM	2	SE NE	5.5	94969
2 S	25 E	WM	2	NE NW	3.7	94969
2 S	25 E	WM	2	NW NW	32.5	94970
2 S	25 E	WM	2	SW NW	32.5	94970
2 S	25 E	WM	2	SW SW	1.9	96377
2 S	25 E	WM	2	SE SW	2.0	94969
2 S	25 E	WM	2	SW SE	2.2	94969
2 S	25 E	WM	3	NE NE	31.1	94969
2 S	25 E	WM	3	NW NE	28.7	30021
2 S	25 E	WM	3	SW NE	5.2	30021
2 S	25 E	WM	3	SW NE	9.8	82489
2 S	25 E	WM	3	SW NE	16.0	94969
2 S	25 E	WM	3	SE NE	30.0	94969
2 S	25 E	WM	3	SE SE	3.4	96377
2 S	25 E	WM	10	NE NE	0.2	94969
2 S	25 E	WM	10	NE NE	38.3	96377
2 S	25 E	WM	10	NW NE	3.4	96377
2 S	25 E	WM	10	SW NE	1.8	96377
2 S	25 E	WM	10	SE NE	10.7	94969
2 S	25 E	WM	10	SE NE	21.8	96377
2 S	25 E	WM	11	NE NE	1.1	94969
2 S	25 E	WM	11	NE NE	16.9	94970
2 S	25 E	WM	11	NW NE	33.4	94969
2 S	25 E	WM	11	SW NE	31.7	94969
2 S	25 E	WM	11	NE NW	21.0	94969
2 S	25 E	WM	11	NW NW	0.8	94969
2 S	25 E	WM	11	NW NW	32.8	96377
2 S	25 E	WM	11	SW NW	0.4	94969
2 S	25 E	WM	11	SW NW	26.7	96377
2 S	25 E	WM	11	SE NW	28.8	94969
					810.9	

29. Temporary Transfer Application T-14363 proposes to temporarily transfer water rights within the boundaries of Willow Creek District Improvement Company. The district was notified of the proposed temporary transfer and did not provide any comments.

30. Temporary Transfer Application T-14363 proposes to temporarily transfer water rights served by a Bureau of Reclamation storage project. The Bureau was notified of the proposed temporary transfer and did not provide any comments.

Temporary Transfer Review Criteria

31. Water has been used within the last five years according to the terms and conditions of the rights. There is no evidence available that would demonstrate that the rights are subject to forfeiture under ORS 540.610.

32. A pump, pipeline, and sprinkler system sufficient to use the full amount of water allowed under the existing rights are present.

33. The proposed changes, as conditioned, would prevent the lands from which the water right is removed during the period of the temporary transfer from receiving water under the transferred rights, as required by ORS 540.523(7). The from lands under Certificates 30021 and 82489, previously approved under Temporary District Transfer T-14215, continued receiving water during the 2023 season. Uncontrollable and un-metered flood ditch irrigation from Willow Creek was allowed to irrigate the off lands, resulting in enlargement of the rights. The headgate needs to be secured upstream from the reservoir and must be capable of regulating flow, as well as the flood ditch serving the off lands, must be completely blocked during the term of Temporary Transfer Application T-14363.

34. The proposed changes would not result in injury to other water rights. This finding is made through an abbreviated review recognizing that the transfer may be revoked under ORS 540.523(5) if the Department later finds that the transfer is causing injury to any existing water right.

Conclusions of Law

The temporary changes in places of use and points of diversion to convey water to the temporary place of use proposed in Temporary Transfer Application T-14363 are consistent with the requirements of ORS 540.523 and OAR 690-380-8000.

Now, therefore, it is ORDERED:

1. The temporary changes in places of use under Certificates 94969, 94970, 96377, and Permits S-54980 and S-55268 proposed in Temporary Transfer Application T-14363 are approved.
2. The temporary changes in places of use and change in points of diversion to convey water to the temporary place of use under Certificates 30021, 82489, and 94967, proposed in Temporary Transfer Application T-14363 are approved.

3. The former places of use **shall not** be irrigated as part of these water right during the 2024 irrigation season.

4. The use shall revert to the authorized place of use at the end of the 2024 irrigation season. The authorization to use the proposed temporary points of diversion shall be terminated concurrently.

5. The approval of this temporary transfer may be revoked or modified if the Department finds the changes cause injury to any existing water right.

6. The quantity of water diverted at the proposed temporary points of diversion shall not exceed the quantity of water lawfully available at the original points of diversion.

7. A subsequent application for permanent transfer of Certificates 30021, 82489, 94967, 94969, 94970, 96377, shall be subject to a full and complete review to determine consistency with the requirements of OAR Chapter 690, Division 380. Approval of this temporary transfer does not establish a precedent for approval of a subsequent application filed for a permanent transfer.

8. A subsequent application for a permit amendment of Permits S-54980 and S-55268, shall be subject to a full and complete review to determine consistency with the requirements of ORS 537.211. Approval of this temporary transfer does not establish a precedent for approval of a subsequent application filed for a Permit Amendment.

9. The use of water at the temporary place of use authorized by this transfer shall be in accordance with the terms and conditions of Certificates 30021, 82489, 94967, 94969, 94970, 96377 and Permits S-54980 and S-55268.

10. The time during which water is used under this approved temporary transfer does not apply toward a finding of forfeiture under ORS 540.610.

11. The watermaster requires that the applicant secure the headgate located at the Willow Creek point of diversion, described in Finding of Fact 10 and completely block the flood ditch serving the north acres being transferred off. The from lands under Certificates 30021 and 82489, previously approved under Temporary District Transfer T-14215, continued receiving water during the 2023 season. Uncontrollable and un-metered flood ditch irrigation from Willow Creek was allowed to irrigate the off lands, resulting in enlargement of the rights. The headgate needs to be secured upstream from the reservoir and must be capable of regulating flow, as well as the flood ditch serving the off lands, must be completely blocked during the term of Temporary Transfer Application T-14363.

12. Water use measurement conditions:
    a. Before water use may begin under this order, the water user shall install a totalizing flow meter, or, with prior approval of the Director, another suitable measuring device, at each point of diversion.
    b. The water user shall maintain the meters or measuring devices in good working order.

c. The water user shall allow the Watermaster access to the meters or measuring devices; provided however, where the meters or measuring devices are located within a private structure, the Watermaster shall request access upon reasonable notice.

13. The use of the remaining water rights described by Certificates 30021, 82489, 94967, 94969, 94970, 96377 and Permits S-54980 and S-55268 shall continue to be in accordance with the terms and conditions of Certificates 30021, 82489, 94967, 94969, 94970, 96377 and Permits S-54980 and S-55268.

Dated in Salem, Oregon on APR 18 2024

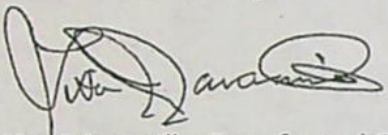

Lisa J. Jaramillo, Transfer and Conservation Section Manager, for
DOUGLAS E. WOODCOCK, ACTING DIRECTOR
Oregon Water Resources Department

Mailing Date: APR 19 2024

WATER RIGHT TRANSFER COVER SHEET

Transfer: T-14363

Transfer Specialist: Ala

Transfer Type: Temporary Transfer DROUGHT? ☐

Applicant:	Agent:	Receiving Landowner:
Frank Tiegs PO Box 3110 Pasco, WA 99302	William Porfily PO Box 643 Stanfield, OR 97875	
Current Landowner if other than Applicant:	CWRE:	Irrigation District:
Affected Local Gov'ts:	Affected Tribal Gov't:	BOR Notified (date):

Water Rights Affected

File Marked	App. File # or Decree Name	Permit	Certificate
☐			
☐			
☐			

Key Dates & Initial Actions (Support Staff)

Rec'd: November 27, 2023	Proposed Action(s): POINT OF DIVERSION; PLACE OF USE	
Fees Pd: 5399.00	Acknowledgement Letter Sent ☒	Basin: 7 Umatilla
Initial Public Notice: 12/12/2023	County sent cc: of Ack Letter ☐	County: MORROW
WM District: 21 Kenneth C. Thiemann	WM Review request sent:	WM Review date received:
Groundwater	GW Review sent:	GW Review date received:

Peer Review:

Document	Drafted	Peer Review	Coordinator	Changes Made	Signature Bin	Signature Date
FO	Date: 1/8/24 Initials AND	Date: 2/15/24 Initials: ALR	Date: 2/29/24 Initials: CC	Date: 3/21/24 Initials: AND	Date: 3/27/24 No. of docs for sig: 1 WM Sheet ☐	Date: 4/18/24

Special Issues: _____

Special Order Volume: Vol. 129 Pages 1160-1178

Part 5 of 5 – Water Right Information Water Right 3 of 9

Please use a separate Part 5 for each water right being changed. See instructions on page 6, to copy and paste additional Part 5s, or to add rows to tables within the form.

Water Right Certificate # 94969 Remaining T-12605-rr 82491

Received by OWRD
MAR 22 2024
Salem, OR

Description of Water Delivery System

System capacity: **10 CFS** cubic feet per second (cfs) **OR**

_____ gallons per minute (gpm)

Describe the current water delivery system or the system that was in place at some time within the last five years. Include information on the pumps, canals, pipelines, and sprinklers used to divert, convey, and apply the water at the authorized place of use. **300 hp Turbine Well Pump pumps water though delivey system shown on the delivery system map**

Table 1. Location of Authorized and Proposed Point(s) of Diversion (POD) or Appropriation (POA)
(Note: If the POD/POA name is not specified on the certificate, assign it a name or number here.)

POD/POA Name or Number	Is this POD/POA Authorized on the Certificate or is it Proposed?	If POA, OWRD Well Log ID# (or Well ID Tag # L-___)	Twp	Rng	Sec	¼ ¼	Tax Lot, DLC or Gov't Lot	Measured Distances (from a recognized survey corner)
Well #1	☒ Authorized ☐ Proposed		**1 S**	**25 E**	**35**	**NW SE**	**TL 4500**	**1810 ft North and 1680 ft West from the SE Corner, Section 35**
	☐ Authorized ☐ Proposed							

Check all type(s) of temporary change(s) proposed below (change "CODES" are provided in parentheses):

- ☒ Place of Use (POU)
- ☐ Point of Diversion (POD)
- ☐ Additional Point of Diversion (APOD)
- ☐ Appropriation/Well (POA)
- ☐ Additional Point of Appropriation (APOA)

Check all type(s) of temporary change(s) due to drought proposed below (change "CODES" are provided in parentheses):

- ☐ Place of Use (POU)
- ☐ Character of Use (USE)
- ☐ Point of Diversion (POD)
- ☐ Point of Appropriation/Well (POA)
- ☐ Additional Point of Appropriation (APOA)
- ☐ Additional Point of Diversion (APOD)

Will all of the proposed changes affect the entire water right?

☐ Yes Complete only the Proposed ("to" lands) section of Table 2 on the next page. Use the "CODES" listed above to describe the proposed changes.

☒ No Complete all of Table 2 to describe the portion of the water right to be changed.

Please use and attach additional pages of Table 4 as needed.
See page 6 for instructions.

Do you have questions about how to fill-out the tables?
Contact the Department at 503-986-0900 and ask for Transfer Staff.

Table 4. Description of Changes to Water Right Certificate **# 94969**

Received by OWRD

MAR 22 2024

Salem, OR

AUTHORIZED (the "from" or "off" lands) The listing that appears on the certificate BEFORE PROPOSED CHANGES. List only that part or portion of the water right that will be changed.												Proposed Changes (see "CODES" from previous page)	PROPOSED (the "to" or "on" lands) The listing as it would appear AFTER PROPOSED CHANGES are made.													
Twp		Rng		Sec	¼	¼	Tax Lot	Gvt Lot or DLC	Acres	Type of USE listed on Certificate	POD(s) or POA(s) (name or number from Table 1)	Priority Date		Twp		Rng		Sec	¼	¼	Tax Lot	Gvt Lot or DLC	Acres	New Type of USE	POD(s)/ POA(s) to be used (from Table 1)	Priority Date
1	S	25	E	34	NW	NE	4500		16.2	Irr	Well #1	09-1-1973	POU	1	S	25	E	35	NE	SW	4500		18.6	Irr	Well #1	09-1-1973
1	S	25	E	34	SW	NE	4500		39.3	Irr	Well #1	09-1-1973	POU	1	S	25	E	35	NW	SW	4500		16.6	Irr	Well #1	09-1-1973
1	S	25	E	34	SE	NE	4500		31.3	Irr	Well #1	09-1-1973	POU	1	S	25	E	35	SW	SW	4500		16.5	Irr	Well #1	09-1-1973
1	S	25	E	34	NE	SE	4500		17.6	Irr	Well #1	09-1-1973	POU	1	S	25	E	35	SE	SW	4500		12.0	Irr	Well #1	09-1-1973
1	S	25	E	34	NW	SE	4500		8.3	Irr	Well #1	09-1-1973	POU	1	S	25	E	35	NE	SE	4500		3.5	Irr	Well #1	09-1-1973
1	S	25	E	34	SE	SE	4500		9.1	Irr	Well #1	09-1-1973	POU	1	S	25	E	35	NW	SE	4500		11.0	Irr	Well #1	09-1-1973
1	S	25	E	35	SW	NE	4500		0.4	Irr	Well #1	09-1-1973	POU	1	S	25	E	35	SW	SE	4500		40.0	Irr	Well #1	09-1-1973
1	S	25	E	35	SW	NW	4500		19.2	Irr	Well #1	09-1-1973	POU	1	S	25	E	35	SE	SE	4500		26.8	Irr	Well #1	09-1-1973
1	S	25	E	35	SE	NW	4500		6.3	Irr	Well #1	09-1-1973	POU	2	S	25	E	2	NE	NE	500	1	10.4	Irr	Well #1	09-1-1973
1	S	25	E	35	NE	SW	4500		37.3	Irr	Well #1	09-1-1973	POU	2	S	25	E	2	NW	NE	500	2	27.0	Irr	Well #1	09-1-1973
1	S	25	E	35	NW	SW	4500		30.4	Irr	Well #1	09-1-1973	POU	2	S	25	E	2	SW	NE	500		33.9	Irr	Well #1	09-1-1973
													POU	2	S	25	E	2	SE	NE	500		5.5	Irr	Well #1	09-1-1973
													POU	2	S	25	E	2	NE	NW	500	3	3.7	Irr	Well #1	09-1-1973
													POU	2	S	25	E	2	SE	SW	600		2.0	Irr	Well #1	09-1-1973

1	S	25	E	35	SW	SW	4500		24.8	Irr	Well #1	09-1-1973	POU	2	S	25	E	2	SW	SE	600		2.2	Irr	Well #1	09-1-1973
1	S	25	E	35	SE	SW	4500		13.5	Irr	Well #1	09-1-1973	POU	2	S	25	E	3	NE	NE	700	1	31.1	Irr	Well #1	09-1-1973
1	S	25	E	35	NE	SE	4500		4.9	Irr	Well #1	09-1-1973	POU	2	S	25	E	3	SW	NE	700		16.0	Irr	Well #1	09-1-1973
1	S	25	E	35	NW	SE	4500		20.5	Irr	Well #1	09-1-1973	POU	2	S	25	E	3	SE	NE	700		30.0	Irr	Well #1	09-1-1973
1	S	25	E	35	SW	SE	4500		40.0	Irr	Well #1	09-1-1973	POU	2	S	25	E	10	NE	NE	600		0.2	Irr	Well #1	09-1-1973
1	S	25	E	35	SE	SE	4500		26.8	Irr	Well #1	09-1-1973	POU	2	S	25	E	10	SE	NE	600		10.7	Irr	Well #1	09-1-1973
2	S	25	E	2	NE	NE	500	1	12.8	Irr	Well #1	09-1-1973	POU	2	S	25	E	11	NE	NE	600		1.1	Irr	Well #1	09-1-1973
2	S	25	E	2	NW	NE	500	2	28.7	Irr	Well #1	09-1-1973	POU	2	S	25	E	11	NW	NE	600		33.4	Irr	Well #1	09-1-1973
2	S	25	E	2	SW	NE	500		33.9	Irr	Well #1	09-1-1973	POU	2	S	25	E	11	SW	NE	600		31.7	Irr	Well #1	09-1-1973
2	S	25	E	2	SE	NE	500		8.3	Irr	Well #1	09-1-1973	POU	2	S	25	E	11	NE	NW	600		21.0	Irr	Well #1	09-1-1973
2	S	25	E	2	NE	NW	500	3	5.3	Irr	Well #1	09-1-1973	POU	2	S	25	E	11	NW	NW	600		0.8	Irr	Well #1	09-1-1973
													POU	2	S	25	E	11	SW	NW	600		0.4	Irr	Well #1	09-1-1973
													POU	2	S	25	E	11	SE	NW	600		28.8	Irr	Well #1	09-1-1973
													POU								Total		434.9			
							Total		434.9																	
						Supplemental Irrigation													Supplemental Irrigation							
1	S	25	E	34	NE	NE	4500		8.5	Supp Irr	Well #1	09-1-1973	POU	2	S	25	E	3	NW	NE	700		28.7	Supp Irr	Well #1	09-1-1973
1	S	25	E	34	NW	NE	4500		0.8	Supp Irr	Well #1	09-1-1973	POU	2	S	25	E	3	SW	NE	700		9.8	Supp Irr	Well #1	09-1-1973
1	S	25	E	35	SW	NE	4500		2.8	Supp Irr	Well #1	09-1-1973	POU										38.5			
1	S	25	E	35	NW	NW	4500		1.4	Supp Irr	Well #1	09-1-1973	POU													
1	S	25	E	35	SW	NW	4500		5.1	Supp Irr	Well #1	09-1-1973	POU													

Received by OWRD
MAR 22 2024
Salem, OR

1	S	25	E	35	SE	NW	4500		10.0	Supp Irr	Well #1	09-1-1973	POU												
1	S	25	E	35	NE	SE	4500		2.2	Supp Irr	Well #1	09-1-1973	POU												
1	S	25	E	35	NW	SE	4500		7.7	Supp Irr	Well #1	09-1-1973	POU												
TOTAL ACRES:									38.5					TOTAL ACRES:								38.5			

Additional remarks:_____

For Place of Use Changes

Are there other water right certificates, water use permits or ground water registrations associated with the "from" or the "to" lands? ☒ Yes ☐ No

If YES, list the certificate, water use permit, or ground water registration numbers: **Certs 94967, 30021, 82489 & 96377; Permits S-54980 & S-55268**

Pursuant to ORS 540.525, any "layered" water use such as an irrigation right that is supplemental to a primary right proposed for temporary transfer can be included in the transfer or remain unused on the authorized place of use. If the primary water right does not revert soon enough to allow use of the supplemental right within five years, the supplemental right shall become subject to cancellation for nonuse under ORS 540.610.

Received by OWRD
MAR 22 2024
Salem, OR

If a change in point(s) of appropriation (well(s)) or additional point(s) of appropriation is necessary to convey the water to the new temporary place of use you must provide:

☐ Well log(s) for each authorized and proposed well(s) that are clearly labeled and associated with the corresponding well(s) in Table 1 above and on the accompanying application map. (**Tip**: You may search for well logs on the Department's web page at: http://apps.wrd.state.or.us/apps/gw/well_log/Default.aspx)

AND/OR

☐ Describe the construction of the authorized and proposed well(s) in Table 3 below for any well that does not have a well log. For a *proposed well(s) not yet constructed or built*, provide "a best estimate" for each requested information element in the table. The Department recommends you consult a licensed well driller, geologist, or certified water right examiner to assist with assembling the information necessary to complete Table 3.

Table 3. Construction of Point(s) of Appropriation

Any well(s) in this listing must be clearly tied to corresponding well(s) described in Table 1 and shown on the accompanying application map. Failure to provide the information will delay the processing of your transfer application until it is received. The information is necessary for the Department to assess whether the proposed well(s) will access the same source aquifer as the authorized point(s) of appropriation (POA). The Department is prohibited by law from approving POA changes that do not access the same source aquifer.

Proposed or Authorized POA Name or Number	Is well already built? (Yes or No)	If an existing well, OWRD Well ID Tag No. L-___	Total well depth	Casing Diameter	Casing Intervals (feet)	Seal depth(s) (intervals)	Perforated or screened intervals (in feet)	Static water level of completed well (in feet)	Source aquifer (sand, gravel, basalt, etc.)	Well - specific rate (cfs or gpm). If less than full rate of water right
N/A										

Watermaster Review Form: Water Right Transfer

Oregon Water Resources Department
725 Summer St NE, Suite A
Salem, Oregon 97301-1266
(503) 986-0900
www.oregon.gov/OWRD

Transfer Application: T-14363 Temp CPOD,CPOU

Review Due Date: 01/07/2024

Applicant Name: Frank Tiegs, LLC

Proposed Changes: ☑ POU ☑ POD ☐ POA ☐ USE ☐ OTHER

Reviewer(s): Kenneth C. Thiemann Jr.

Date of Review: 02/16/2024

1. Do you have evidence that the right has not been used in the last 5 years and that the presumption of forfeiture would not likely be rebuttable? ☐ Yes ☑ No If "Yes", attach evidence (e.g. dated aerial photo showing pavement or building on the land for >5 yrs.)

2. Is there a history of regulation on the source that serves this (or these) right(s) that has involved the transferred right(s) and downstream water rights? ☑ Yes ☐ No Generally characterize the frequency of any regulation or explain why regulation has not occurred:
Annual Regulation for downstream seniors, early season call from Cal Farms ~ RM 15 (1897), late season call from McElligott ~ RM 36.8 (1878)

3. Have headgate notices been issued for the source that serves the transferred right(s)?
☐ Yes ☐ No ☑ Records not available.

4. In your estimation, after the proposed change, would distribution of water for the right(s) result in regulation of other water rights that would not have occurred if use under the original right(s) was/were maximized? ☐ Yes ☑ No If "Yes", explain:

5. In your estimation, if the proposed change is approved, are there upstream water rights that would be affected? ☐ Yes ☑ No If "Yes", describe how the rights would be affected and list the rights most affected:

6. Check here ☐ if it appears that downstream water rights benefit from return flows resulting from the current use of the transferred right(s)? If you check the box, generally characterize the locations where the return flows likely occur and list the water rights that benefit most:

☑ N/A

7. For POD changes and instream transfers, check here if there are channel losses between the old and new PODs or within the proposed instream reach? If you check the box, describe and, if possible, estimate the losses:

☑ N/A

8. For instream transfers that propose protection of a reach beyond the mouth of the source stream:
☑ N/A Would the quantity be measureable into the receiving stream consistent with OAR 690-077-0015(8)? ☐ Yes ☐ No

9. For POU changes: ☐ N/A Is it likely the original place of use would continue to receive water from the same source? ☐ Yes ☑ No If "Yes", explain:

10. For POU or USE changes: ☐ N/A In your best judgment, would use of the existing right at "full face value," result in the diversion of more water than can be used beneficially and without waste?
☐ Yes ☑ No If "Yes", explain:

11. For POU changes that involve micro-irrigation: ☑ N/A
    a. Has the applicant made changes (absent a transfer) to convert to micro-irrigation within the current place of use boundary of the water right proposed for transfer, and previously demonstrated to the Department through monitoring and site inspections by the Watermaster that the proposed transfer will not result in injury or enlargement?
    ☐ Yes ☐ No If "Yes", explain:

b. Has a temporary transfer of this nature been previously filed and approved on the same lands (or portions thereof) as those lands involved in this transfer?

☑ Yes ☐ No If "Yes", answer the following:

i. Were there any problems with more acres being irrigated (or wetted) than were authorized under the temporary transfer? ☑ Yes ☐ No If "Yes", explain:

Flood ditch irrigating from uncontrollable, un-metered diversion from Willow Cr. serving reservoir P-82097 and flood irrigating Fields transfered off from C-82489 and C-30021.

ii. Did the designated areas that were to remain dry (or not wetted) under the temporary transfer actually remain dry? ☐ Yes ☑ No If "No", explain:

See above

iii. Did the applicant comply with and meet all of the conditions of the temporary transfer? ☐ Yes ☑ No If "No", explain:

See above

iv. Do you have any other observations regarding the temporary transfer?

☐ Yes ☑ No If "Yes", describe:

v. Did the applicant demonstrate to the Department through monitoring and site inspections by the Watermaster that neither injury nor enlargement occurred as a result of the temporary transfer? ☐ Yes ☑ No If "No", explain:

c. To the best of your knowledge, if this transfer is approved, does it appear that:

i. "Injury" will occur to other water rights that share the same source?

☐ Yes ☑ No If "Yes", explain:

ii. "Enlargement" of the water right being transferred will occur?

☐ Yes ☑ No If "Yes", explain:

12. Are there other issues not identified through the above questions that should be considered in determining whether the change "can be effected without injury to other rights"?

☑ Yes ☐ No If "Yes", explain:

Uncontrollable, un-metered POD from Willow Cr. serving dry lands.

13. What alternatives may be available for addressing any issues identified above:

Headgate needs to be secured at Willow Cr. POD decribed upstream from the reservoir and capable or regulating flow, as well as the flood ditch completely blocked serving the North Ac. transfered off in T-14363.

14. Do conditions need to be included in the transfer order to avoid enlargement of the right or injury to other rights? ☐ No ☑ Yes, as checked and provided below:

☐ For POU changes that involve micro-irrigation, provide the monitoring and reporting conditions necessary to prevent injury/enlargement:

☑ A Headgate should be required prior to diverting water.

☑ Measurement Devices for POD or POA: (if this condition is selected, also fill in the top sections of Page 4)

*a. **Before water use may begin** under this order, the water user shall install a **totalizing flow meter***, or, with prior approval of the Director, another suitable measuring device, ☑ at each point of diversion/appropriation (new and existing) **OR** at each new point of diversion/appropriation ☐ with the exception that water rights issued to the Bureau of Reclamation or an irrigation district (or similar entity) are not subject to this condition.*

b. The water user shall maintain the meters or measuring devices in good working order.

c. The water user shall allow the Watermaster access to the meters or measuring devices; provided however, where the meters or measuring devices are located within a private structure, the Watermaster shall request access upon reasonable notice.

☐ Reservoir water use measurement: (if this condition is selected, also fill in the top sections of Page 4)

*a. **Before water use may begin** under this order, the water user shall install **staff gages***, or, with prior approval of the Director, other suitable measuring devices, that measure the entire range and stage between empty and full in each reservoir. Staff gages shall be United States Geological Survey style.*

*b. **Before water use may begin** under this order, if the reservoir is located in channel, weirs or other suitable measuring devices must be installed upstream and downstream of the reservoir, and, an adjustable outlet valve must be installed. The water user shall maintain such devices in good working order. A written waiver may be obtained, if in the judgment of the Director, the installation of weirs or other suitable measuring devices, or the adjustable outlet valve, will provide no public benefit.*

*** The following alternative device(s) should be substituted for the bold, underlined device in the above selected condition:**

☐ Weir
☐ Parshall Flume
☐ Other: ___
☐ Submerged Orifice
☐ Flow Restrictor

Oregon Water Resources Department

Measurement Condition Information for the Applicant

(To be sent with the Draft Preliminary Determination or Final Order)

Transfer #: T- 14363 Temp CPOD,CPOU

☑ In order to avoid enlargement of the right or injury to other rights, a totalizing flow meter will be required to be installed **prior to diversion of water**, as a condition of this transfer:

- ☑ *at each point of diversion/appropriation (new and existing)* ***OR***
- ☐ *at each new point of diversion/appropriation.*

For additional information, or to obtain approval of a different type of measurement device, the applicant should contact the area Watermaster:

Watermaster name: Kenneth C. Thiemann Jr.

District: 21

Address: PO Box 427

City/State/Zip: Condon, OR, 97823

Phone: (541) 969-8799

Email: kenneth.c.thiemann@water.oregon.gov

***Note**: If a device other than the one specified in the Preliminary Determination or Final Order is approved by the Watermaster, fill out and mail the form below to the Salem office.*

****

Approval of an Alternate Measurement Device T-

(to be filled out after consultation with the applicant, or after a site visit)

On behalf of the Director, I authorize use of the following suitable **alternate measurement device**:

_____

_____

_____ _____

Watermaster signature District Date

If this form is used for approval of an alternative measurement device, it must be mailed to:

Oregon Water Resources Department
725 Summer Street NE, Suite A
Salem, OR 97301-1266

PROBLEMS: 3 OFF Maps from T-14363 for the NENE – inconsistencies among maps showing same polygon shape; acres don't match cert/permit totals as noted below

1. Certificate 82989 – 11.2 acres below the hwy: where are the other 2.4 acres not involved in the transfer? ?

   S-54980 – 11.2 acres below the hwy: where are the other 2.4 acres not involved in the transfer? ?

   S-55268 – only 8.5 acres in this location layered with the primary 11.2 under 82989

MEADOWBROOK C/O FRANK TIEGS
2024 TEMPORARY TRANSFER APPLICATION MAP
INVOLVING CERTIFICATE 82489
AND PERMITS S-54980 & S-55268
T1&T2S, R25E WM
MORROW CO
FROM MAP (1 OF 6)

Received by OWRD
FEB 05 2024
Salem, OR

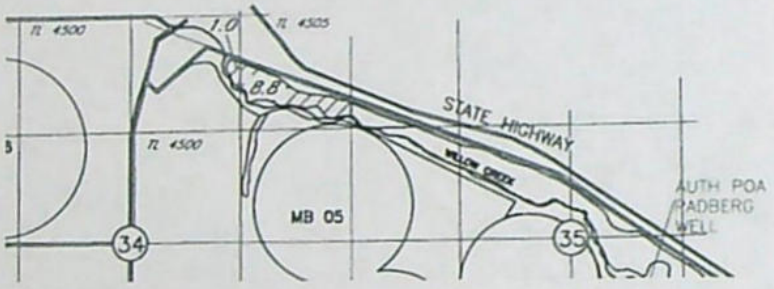

NOTE: the map from T-13209 showed 11.2 acres where this map shows 8.8

1S25E34 NENE

How many acres should be on the maps in the NENE for C.82489, 96377, 96377, Permit S-54980 & S-55268

PRIMARY IR 82489 RR – 11.2

C. 180 from a decree for 16 acres above and below hwy > T-018 > RR 53120 for 16.0 acres > T-9942 – 4.8 acres above the HWY = **11.2 acres RR primary acres below the Hwy.**

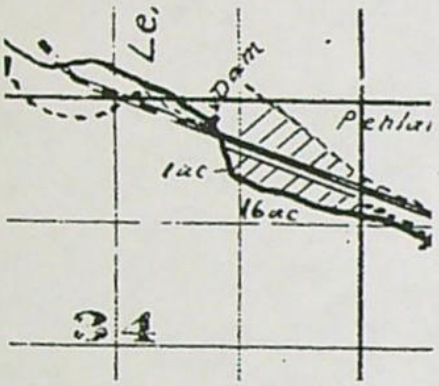

Primary IR Cert 96377 – 0.3

Supplemental IR Cert 96377 – 8.8

Final proof map for G-15586 = Primary IR Cert 96377 (green) and supplemental (red); it appears that T-12605 was completed between the time that the COBU map for the permit was rec'd and the cert was issued, for the cert does not include the 4.2 acres that came off in T=12605. (Note: there is also 13.1 acres for Fetcher above the hwy in the NENE, but is not involved in this discussion –the 13.1 is shows on a different map).

Green = primary NENE 0.3 acres (Tiegs)
Red = map shows supplemental 13.0, but the bottom red portion 4.2 acres was transferred off under T-12603 on Permit G-15586 – see transfer map below. The C.96377 has 8.8 acres for TEIGS (the remaining balance.

Of the 13.0, 4.2 was transferred OFF under T-12605, leaving 8.8 RR supplemental in the upper red portion. This must have happened after the COBU map was rec'd. C. 96377 includes this 8.8 supplemental acres. [NOTE: Permit S-54980 should have 11.2 where this map shows only 8.8 RR – see below]

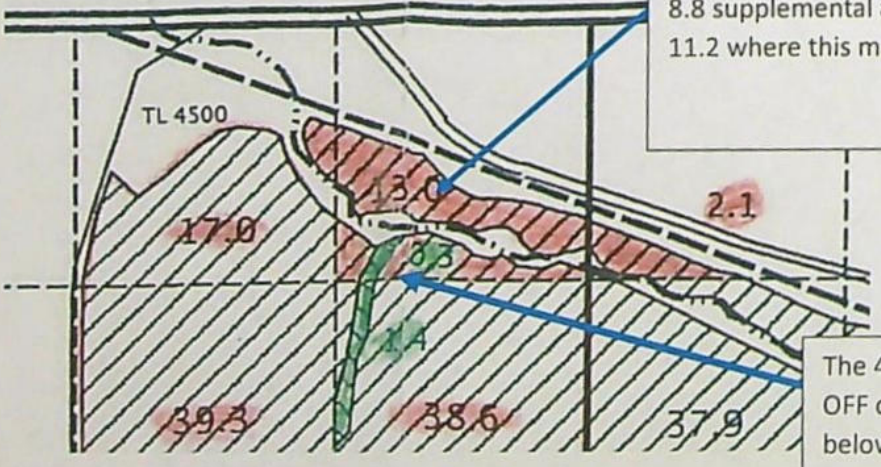

The 4.2 acres on the bottom portion were transferred OFF on T-12605 during permit stage. See transfer map below.

MEADOWBROOK C/O FRANK TIEGS
2024 TEMPORARY TRANSFER APPLICATION MAP
INVOLVING CERTIFICATE 30021
AND PERMITS S-54980 & S-55268
T1&T2S, R25E WM
MORROW CO
TO MAP (2 OF 6)

30021
To
Primary
Permits
Supp

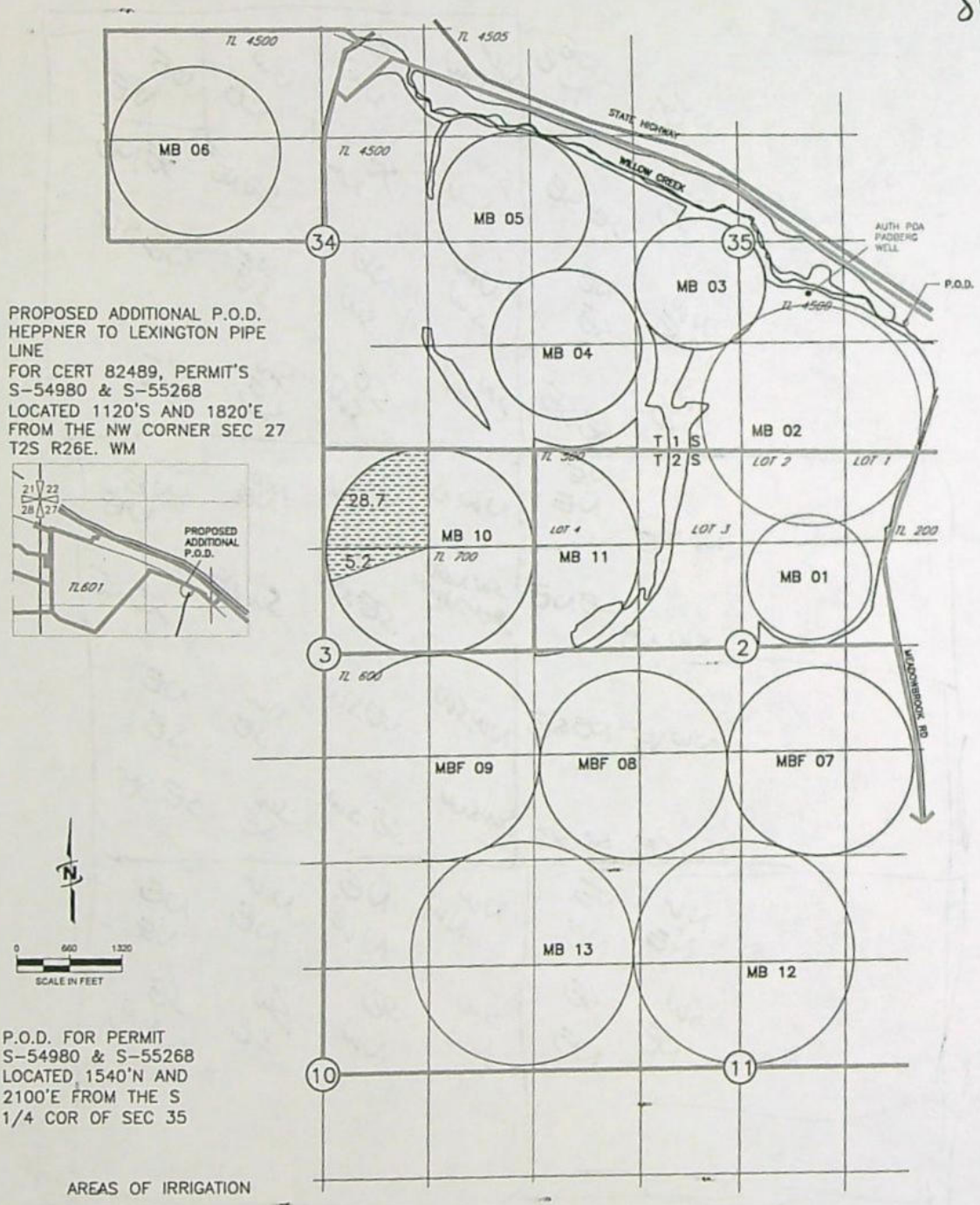

PROPOSED ADDITIONAL P.O.D.
HEPPNER TO LEXINGTON PIPE LINE
FOR CERT 82489, PERMIT'S S-54980 & S-55268
LOCATED 1120'S AND 1820'E FROM THE NW CORNER SEC 27 T2S R26E. WM

P.O.D. FOR PERMIT S-54980 & S-55268
LOCATED 1540'N AND 2100'E FROM THE S 1/4 COR OF SEC 35

AREAS OF IRRIGATION

33.9 AC
CERTIFICATE 30021 PRIMARY, PERMIT'S S-54980 & S-55268 SUPPLEMENTAL

NOTE:
THE PURPOSE OF THIS MAP IS TO IDENTIFY THE APPROXIMATE LOCATION OF THE WATER RIGHT. IT IS NOT INTENDED TO PROVIDE INFORMATION RELATIVE TO THE LOCATION OF PROPERTY OWNERSHIP BOUNDARY LINES.

DRAWING: \\Kwkfiles\Public\Project\30-08-016 - Portly Water Rights Consulting\-00 Misc Engineering\Cad\TIEGS\30-08-016 24 ME IT.dwg
PRINTED BY: kvaldovinos on 02/05/24 12:38 PM

MEADOWBROOK C/O FRANK TIEGS
2024 TEMPORARY TRANSFER APPLICATION MAP
INVOLVING CERTIFICATE 82489
AND PERMITS S-54980 & S-55268
T1&T2S, R25E WM
MORROW CO
TO MAP (1 OF 6)

82489

To Primary Permit's supp

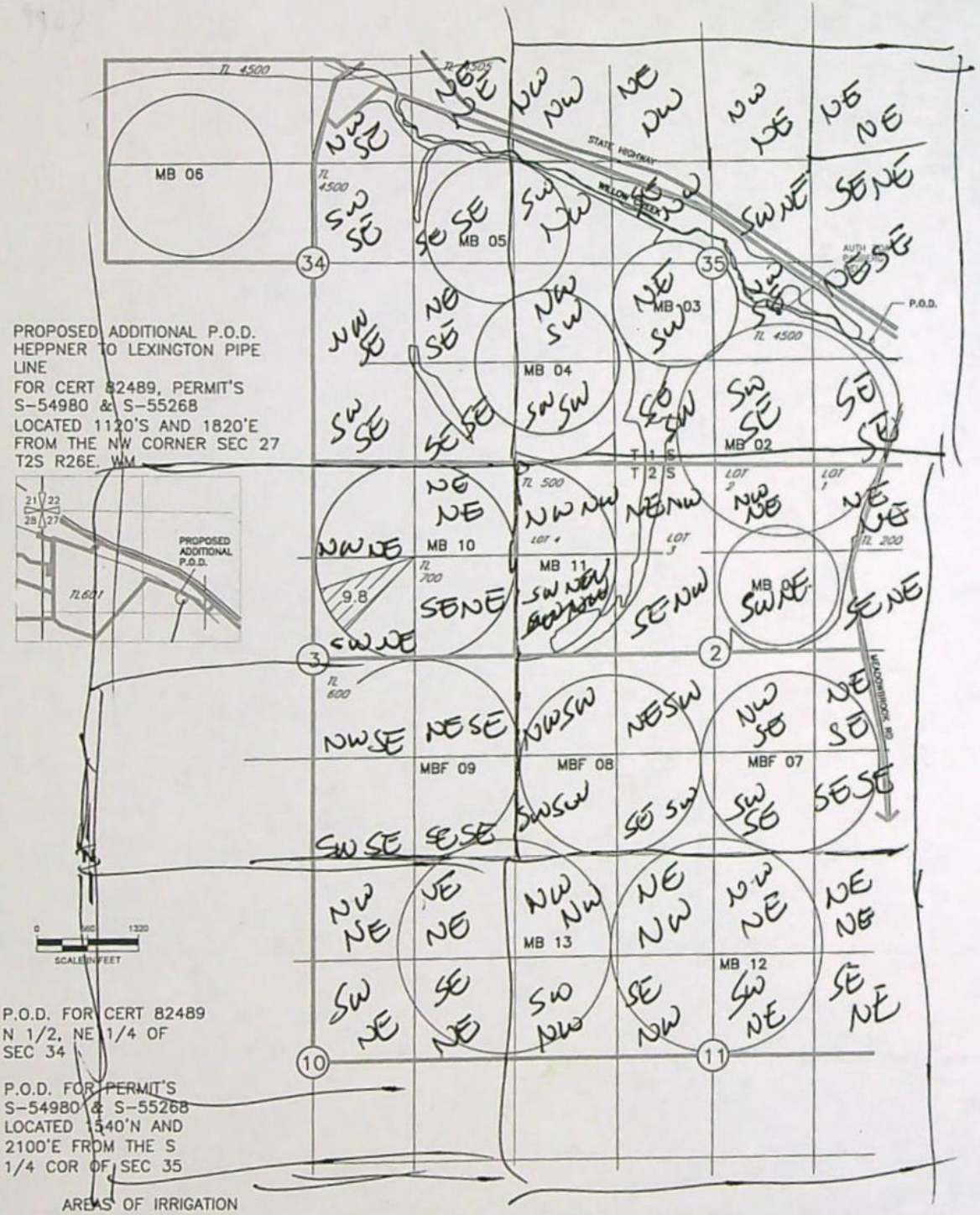

AREAS OF IRRIGATION

9.8 AC
CERTIFICATE 82489 PRIMARY, PERMIT'S S-54980 & S-55268 SUPPLEMENTAL

NOTE:
THE PURPOSE OF THIS MAP IS TO IDENTIFY THE APPROXIMATE LOCATION OF THE WATER RIGHT. IT IS NOT INTENDED TO PROVIDE INFORMATION RELATIVE TO THE LOCATION OF PROPERTY OWNERSHIP BOUNDARY LINES.

DRAWING: \\Kwafiles\Public\Project\30-08-016 - Portfly Water Rights Consulting\-00 Misc Engineering\Cad\TIEGS\30-08-016 24 ME TT.dwg
PRINTED BY: avaldovinos on 02/05/24 12:38 PM

Transfer T-12602

WILLOW CREEK DISTRICT IMPROVEMENT CO.
FOR MEADOWBROOK FARM, LLC
TRANSFER APPLICATION MAP INVOLVING
CERT 82490, CERT 82491, PERMIT S-54980 & PERMIT G-15586
T1&T2S, R25E W.M., MORROW COUNTY

RECEIVED BY OWRD
MAR 06 2017
SALEM, OR

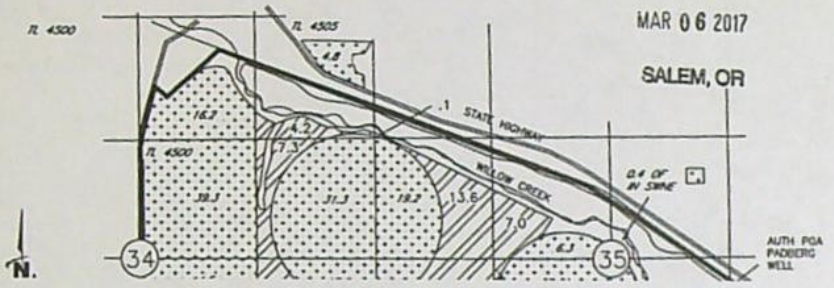

(13.1 Fletcher) Final proof map for G-15586 =

Supplemental Cert 94969 – 8.5

SUPPLEMENTAL IRRIGATION					
Twp	Rng	Mer	Sec	Q-Q	Acres
1 S	25 E	WM	34	NE NE	8.5

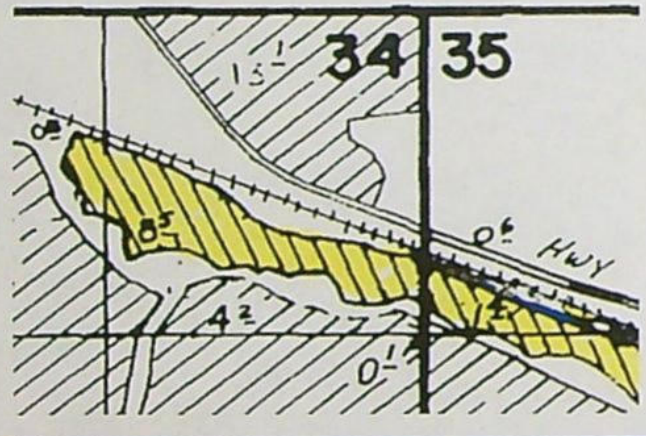

Permit S-54980 11.2 + 0.3

NE NE	11.20	1 S	25 E	WM	34		3/1 through 10/31	
NE NE*	4.50	1 S	25 E	WM	34		3/1 through 10/31	

4.2 was cancelled, the 0.3 "green tail" layered with C.96377 (primary)

11.2 is layered with 11.2 acres primary under 82489 (the RR from T-9942 below the hwy)

Permit S-55268 – issued in 2020 – NOTE: no permanent transfers involving this location. 8.5+ .3

1 S	25 E	WM	34	NE NE	8.80

Application map for S-55268 shows 8.5 acres (primary under **82489 RR** below the hwy), plus the 0.3 "tail" primary under **Cert 96377.**

MORROW CO

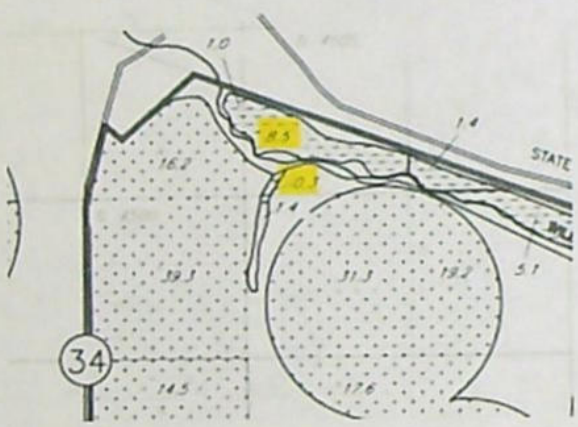

3. Certificate 96377 – 8.8 is OK supplemental; 11.2 acres below the hwy: where are the other 2.4 acres not involved in the transfer?

   S-54980 – 0.3 tail is OK; 11.2 acres below the hwy: where are the other 2.4 acres not involved in the transfer?

   S-55268 0.3 tail is OK; the other portion can only be 8.5 acres

---

MEADOWBROOK C/O FRANK TIEGS
2024 TEMPORARY TRANSFER APPLICATION MAP
INVOLVING CERTIFICATE 96377
AND PERMITS S–54980 & S–55268
T1&T2S, R25E WM
MORROW CO
FROM MAP (5 OF 6)

Rec

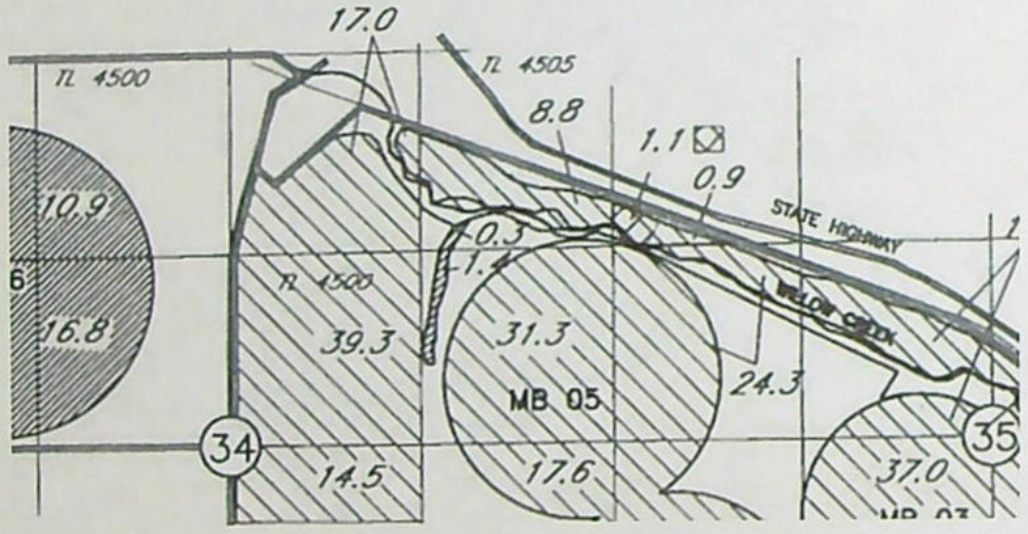

2. Certificate 94969 - 8.5 ac ok

S-54980 – 11.2 acres below the hwy: where are the other 2.4 acres not involved in the transfer?

S-55268 – 8.5 ac ok

MEADOWBROOK C/O FRANK TIEGS
2024 TEMPORARY TRANSFER APPLICATION MAP
INVOLVING CERTIFICATE 94969
AND PERMITS S-54980 & S-55268
T1&T2S, R25E WM
MORROW CO
FROM MAP (3 OF 6)

Received by OWF

FEB 05 2024

Salem, OR

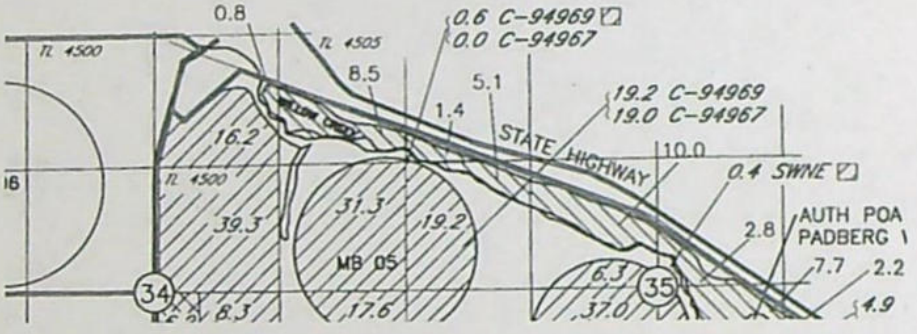

Part 5 of 5 – Water Right Information Water Right 1 of 9

Please use a separate Part 5 for each water right being changed. See instructions on page 6, to copy and paste additional Part 5s, or to add rows to tables within the form.

Water Right Certificate # 82489

Description of Water Delivery System

System capacity: **10 CFS** cubic feet per second (cfs) **OR**

_____ gallons per minute (gpm)

Describe the current water delivery system or the system that was in place at some time within the last five years. Include information on the pumps, canals, pipelines, and sprinklers used to divert, convey, and apply the water at the authorized place of use. **Water is delivered to the Meadow Brook Farm through the Heppner Lexington Pipeline under gravity flow pressure and distributed though delivery system shown on the delivery system map**

Table 1. Location of Authorized and Proposed Point(s) of Diversion (POD) or Appropriation (POA) (Note: If the POD/POA name is not specified on the certificate, assign it a name or number here.)

POD/POA Name or Number	Is this POD/POA Authorized on the Certificate or is it Proposed?	If POA, OWRD Well Log ID# (or Well ID Tag # L-___)	Twp		Rng		Sec	¼ ¼		Tax Lot, DLC or Gov't Lot	Measured Distances (from a recognized survey corner)
POD#1	☒ Authorized ☐ Proposed		1	S	25	E	34	N 1/2	SE	TL 4500	
Heppner-Lexington Pipeline	☐ Authorized ☒ Proposed		2	S	26	E	27	NW	NW	TL 601	1120 ft S & 1820 ft E from NW Corner Section 27

Check all type(s) of temporary change(s) proposed below (change "CODES" are provided in parentheses):

- ☒ Place of Use (POU)
- ☒ Point of Diversion (POD)
- ☐ Additional Point of Diversion (APOD)
- ☐ Appropriation/Well (POA)
- ☐ Additional Point of Appropriation (APOA)

Check all type(s) of temporary change(s) due to drought proposed below (change "CODES" are provided in parentheses):

- ☐ Place of Use (POU)
- ☐ Character of Use (USE)
- ☐ Point of Diversion (POD)
- ☐ Point of Appropriation/Well (POA)
- ☐ Additional Point of Appropriation (APOA)
- ☐ Additional Point of Diversion (APOD)

Will all of the proposed changes affect the entire water right?

☐ Yes Complete only the Proposed ("to" lands) section of Table 2 on the next page. Use the "CODES" listed above to describe the proposed changes.

☒ No Complete all of Table 2 to describe the portion of the water right to be changed.

Please use and attach additional pages of Table 2 as needed.
See page 6 for instructions.

Do you have questions about how to fill-out the tables?
Contact the Department at 503-986-0900 and ask for Transfer Staff.

Table 2. Description of Temporary Changes to Water Right Certificate # 82489

List only the part of the right that will be changed. For the acreage in each ¼ ¼, list the change proposed. If more than one change, specify the acreage associated with each change. If more than one POD/POA, specify the acreage associated with each POD/POA.

AUTHORIZED (the "from" or "off" lands) The listing that appears on the Certificate BEFORE PROPOSED CHANGES. List only that part or portion of the water right that will be changed.											Proposed Changes (see "CODES" from previous page)	PROPOSED (the "to" or "on" lands) The listing as it would appear AFTER PROPOSED CHANGES are made.									
Twp	Rng	Sec	¼ ¼	Tax Lot	Gvt Lot or DLC	Acres	Type of USE listed on Certificate	POD(s) or POA(s) (name or number from Table 1)	Priority Date			Twp	Rng	Sec	¼ ¼	Tax Lot	Gvt Lot or DLC	Acres	New Type of USE	POD(s)/ POA(s) to be used (from Table 1)	Priority Date
1 S	25 E	34	NE NE	4500		8.8	Irr	POD#1	1875		POU/POD	2 S	25 E	3	SW NE	700		9.8	Irr	Heppner-Lexington Pipeline	1875
1 S	25 E	34	NW NE	4500		1.0	Irr	POD#1	1875												
TOTAL ACRES						9.8						TOTAL ACRES						9.8			

Additional remarks:_____

For Place of Use Changes

Are there other water right certificates, water use permits or ground water registrations associated with the "from" or the "to" lands? ☒ Yes ☐ No

If YES, list the certificate, water use permit, or ground water registration numbers: **Permit S-54980 & Permit S-55268 Certificate 94969 & Certificate 96377**

Pursuant to ORS 540.525, any "layered" water use such as an irrigation right that is supplemental to a primary right proposed for temporary transfer can be included in the transfer or remain unused on the authorized place of use. If the primary water right does not revert soon enough to allow use of the supplemental right within five years, the supplemental right shall become subject to cancellation for nonuse under ORS 540.610.

If a change in point(s) of appropriation (well(s)) or additional point(s) of appropriation is necessary to convey the water to the new temporary place of use you must provide:

☐ Well log(s) for each authorized and proposed well(s) that are clearly labeled and associated with the corresponding well(s) in Table 1 above and on the accompanying application map. (**Tip**: You may search for well logs on the Department's web page at: http://apps.wrd.state.or.us/apps/gw/well_log/Default.aspx)

AND/OR

☐ Describe the construction of the authorized and proposed well(s) in Table 3 below for any well that does not have a well log. For a *proposed well(s) not yet constructed or built*, provide "a best estimate" for each requested information element in the table. The Department recommends you consult a licensed well driller, geologist, or certified water right examiner to assist with assembling the information necessary to complete Table 3.

Table 3. Construction of Point(s) of Appropriation

Any well(s) in this listing must be clearly tied to corresponding well(s) described in Table 1 and shown on the accompanying application map. Failure to provide the information will delay the processing of your transfer application until it is received. The information is necessary for the Department to assess whether the proposed well(s) will access the same source aquifer as the authorized point(s) of appropriation (POA). The Department is prohibited by law from approving POA changes that do not access the same source aquifer.

Proposed or Authorized POA Name or Number	Is well already built? (Yes or No)	If an existing well, OWRD Well ID Tag No. L-___	Total well depth	Casing Diameter	Casing Intervals (feet)	Seal depth(s) (intervals)	Perforated or screened intervals (in feet)	Static water level of completed well (in feet)	Source aquifer (sand, gravel, basalt, etc.)	Well - specific rate (cfs or gpm). If less than full rate of water right
N/A										

Part 5 of 5 – Water Right Information Water Right 2 of 9

Please use a separate Part 5 for each water right being changed. See instructions on page 6, to copy and paste additional Part 5s, or to add rows to tables within the form.

Water Right Certificate # 30021

Description of Water Delivery System

System capacity: **10 CFS** cubic feet per second (cfs) **OR**

_____ gallons per minute (gpm)

Describe the current water delivery system or the system that was in place at some time within the last five years. Include information on the pumps, canals, pipelines, and sprinklers used to divert, convey, and apply the water at the authorized place of use. **Water is delivered to the Meadow Brook Farm through the Heppner Lexington Pipeline under gravity flow pressure and distributed though delivey system shown on the delevey system map**

Table 1. Location of Authorized and Proposed Point(s) of Diversion (POD) or Appropriation (POA)
(Note: If the POD/POA name is not specified on the certificate, assign it a name or number here.)

POD/POA Name or Number	Is this POD/POA Authorized on the Certificate or is it Proposed?	If POA, OWRD Well Log ID# (or Well ID Tag # L-___)	Twp		Rng		Sec	¼	¼	Tax Lot, DLC or Gov't Lot	Measured Distances (from a recognized survey corner)
POD#1	☒ Authorized ☐ Proposed		1	S	25	E	35	NE	SE	TL 4500	
Heppner-Lexington Pipeline	☐ Authorized ☒ Proposed		2	S	26	E	27	NW	NW	TL 601	1120 ft S & 1820 ft E from NW Corner Section 27

Check all type(s) of temporary change(s) proposed below (change "CODES" are provided in parentheses):

- ☒ Place of Use (POU)
- ☒ Point of Diversion (POD)
- ☐ Additional Point of Diversion (APOD)
- ☐ Appropriation/Well (POA)
- ☐ Additional Point of Appropriation (APOA)

Check all type(s) of temporary change(s) due to drought proposed below (change "CODES" are provided in parentheses):

- ☐ Place of Use (POU)
- ☐ Character of Use (USE)
- ☐ Point of Diversion (POD)
- ☐ Point of Appropriation/Well (POA)
- ☐ Additional Point of Appropriation (APOA)
- ☐ Additional Point of Diversion (APOD)

Will all of the proposed changes affect the entire water right?

☒ Yes Complete only the Proposed ("to" lands) section of Table 2 on the next page. Use the "CODES" listed above to describe the proposed changes.

☐ No Complete all of Table 2 to describe the portion of the water right to be changed.

Please use and attach additional pages of Table 2 as needed.
See page 6 for instructions.

Do you have questions about how to fill-out the tables?
Contact the Department at 503-986-0900 and ask for Transfer Staff.

Table 2. Description of Temporary Changes to Water Right Certificate # 30021

List only the part of the right that will be changed. For the acreage in each ¼ ¼, list the change proposed. If more than one change, specify the acreage associated with each change. If more than one POD/POA, specify the acreage associated with each POD/POA.

AUTHORIZED (the "from" or "off" lands) The listing that appears on the Certificate BEFORE PROPOSED CHANGES. List only that part or portion of the water right that will be changed.												Proposed Changes (see "CODES" from previous page)	PROPOSED (the "to" or "on" lands) The listing as it would appear AFTER PROPOSED CHANGES are made.										
Twp		Rng		Sec	¼	¼	Tax Lot	Gvt Lot or DLC	Acres	Type of USE listed on Certificate	POD(s) or POA(s) (name or number from Table 1)	Priority Date		Twp		Rng		Sec	¼	¼	Tax Lot	Gvt Lot or DLC	Acres	New Type of USE	POD(s)/ POA(s) to be used (from Table 1)	Priority Date
1	S	25	E	35	SW	NE	4500		1.4	Irr	Heppner-Lexington Pipeline	11-9-1951	POU/POD	2	S	25	E	3	NW	NE	700		28.7	Irr	Heppner-Lexington Pipeline	11-9-1951
1	S	25	E	35	NW	NW	4500		5.1	Irr	Heppner-Lexington Pipeline	11-9-1951	POU/POD	2	S	25	E	3	SW	NE	700		5.2	Irr	Heppner-Lexington Pipeline	11-9-1951
1	S	25	E	35	SW	NW	4500		11.6	Irr	Heppner-Lexington Pipeline	11-9-1951											33.9			
1	S	25	E	35	SE	NW	4500		2.8	Irr	Heppner-Lexington Pipeline	11-9-1951														
1	S	25	E	35	NE	SE	4500		3.2	Irr	Heppner-Lexington Pipeline	11-9-1951														
1	S	25	E	35	NW	SE	4500		9.8	Irr	Heppner-Lexington Pipeline	11-9-1951														
TOTAL ACRES									33.9					TOTAL ACRES									33.9			

Additional remarks:_____

For Place of Use Changes

Are there other water right certificates, water use permits or ground water registrations associated with the "from" or the "to" lands? ☒ Yes ☐ No

If YES, list the certificate, water use permit, or ground water registration numbers: **Permit S-54980 & Permit S-55268 Certificate 94969 & Certificate 96377**

Pursuant to ORS 540.525, any "layered" water use such as an irrigation right that is supplemental to a primary right proposed for temporary transfer can be included in the transfer or remain unused on the authorized place of use. If the primary water right does not revert soon enough to allow use of the supplemental right within five years, the supplemental right shall become subject to cancellation for nonuse under ORS 540.610.

If a change in point(s) of appropriation (well(s)) or additional point(s) of appropriation is necessary to convey the water to the new temporary place of use you must provide:

☐ Well log(s) for each authorized and proposed well(s) that are clearly labeled and associated with the corresponding well(s) in Table 1 above and on the accompanying application map. (**Tip**: You may search for well logs on the Department's web page at: http://apps.wrd.state.or.us/apps/gw/well_log/Default.aspx)

AND/OR

☐ Describe the construction of the authorized and proposed well(s) in Table 3 below for any well that does not have a well log. For a *proposed well(s) not yet constructed or built*, provide "a best estimate" for each requested information element in the table. The Department recommends you consult a licensed well driller, geologist, or certified water right examiner to assist with assembling the information necessary to complete Table 3.

Table 3. Construction of Point(s) of Appropriation

Any well(s) in this listing must be clearly tied to corresponding well(s) described in Table 1 and shown on the accompanying application map. Failure to provide the information will delay the processing of your transfer application until it is received. The information is necessary for the Department to assess whether the proposed well(s) will access the same source aquifer as the authorized point(s) of appropriation (POA). The Department is prohibited by law from approving POA changes that do not access the same source aquifer.

Proposed or Authorized POA Name or Number	Is well already built? (Yes or No)	If an existing well, OWRD Well ID Tag No. L-___	Total well depth	Casing Diameter	Casing Intervals (feet)	Seal depth(s) (intervals)	Perforated or screened intervals (in feet)	Static water level of completed well (in feet)	Source aquifer (sand, gravel, basalt, etc.)	Well - specific rate (cfs or gpm). If less than full rate of water right
N/A										

Part 5 of 5 – Water Right Information Water Right 3 of 9

Please use a separate Part 5 for each water right being changed. See instructions on page 6, to copy and paste additional Part 5s, or to add rows to tables within the form.

Water Right Certificate # 94969 Remaining T-12605-rr 82491

Description of Water Delivery System

System capacity: 10 CFS cubic feet pe

_____ gallons per m

T6

Describe the current water delivery sy place at some time within the last five years. Include information on the prinklers used to divert, convey, and apply the water at the authorized ell Pump pumps water though delivey system shown on the delivery

Table 1. Location of Authorized and Pr Point(s) of Diversion (POD) or Appropriation (POA)
(Note: If the POD/POA name is not specified on the certificate, assign it a name or number here.)

POD/POA Name or Number	Is this POD/POA Authorized on the Certificate or is it Proposed?	If POA, OWRD Well Log ID# (or Well ID Tag # L-___)	Twp		Rng		Sec	¼	¼	Tax Lot, DLC or Gov't Lot	Measured Distances (from a recognized survey corner)
Well #1	☒ Authorized ☐ Proposed		1	S	25	E	35	NW	SE	TL 4500	1810 ft North and 1680 ft West from the SE Corner, Section 35
	☐ Authorized ☐ Proposed										

Check all type(s) of temporary change(s) proposed below (change "CODES" are provided in parentheses):

- ☒ Place of Use (POU)
- ☐ Point of Diversion (POD)
- ☐ Additional Point of Diversion (APOD)
- ☐ Appropriation/Well (POA)
- ☐ Additional Point of Appropriation (APOA)

Check all type(s) of temporary change(s) due to drought proposed below (change "CODES" are provided in parentheses):

- ☐ Place of Use (POU)
- ☐ Character of Use (USE)
- ☐ Point of Diversion (POD)
- ☐ Point of Appropriation/Well (POA)
- ☐ Additional Point of Appropriation (APOA)
- ☐ Additional Point of Diversion (APOD)

Will all of the proposed changes affect the entire water right?

☐ Yes Complete only the Proposed ("to" lands) section of Table 2 on the next page. Use the "CODES" listed above to describe the proposed changes.

☒ No Complete all of Table 2 to describe the portion of the water right to be changed.

Please use and attach additional pages of Table 4 as needed.
See page 6 for instructions.

Do you have questions about how to fill-out the tables?
Contact the Department at 503-986-0900 and ask for Transfer Staff.

Table 4. Description of Changes to Water Right Certificate # **94969**

AUTHORIZED (the "from" or "off" lands) The listing that appears on the certificate BEFORE PROPOSED CHANGES. List only that part or portion of the water right that will be changed.													Proposed Changes (see "CODES" from previous page)	PROPOSED (the "to" or "on" lands) The listing as it would appear AFTER PROPOSED CHANGES are made.												
Twp		Rng		Sec	¼	¼	Tax Lot	Gvt Lot or DLC	Acres	Type of USE listed on Certificate	POD(s) or POA(s) (name or number from Table 1)	Priority Date		Twp		Rng		Sec	¼	¼	Tax Lot	Gvt Lot or DLC	Acres	New Type of USE	POD(s)/ POA(s) to be used (from Table 1)	Priority Date
1	S	25	E	34	NW	NE	4500		16.2	Irr	Well #1	09-1-1973	POU	1	S	25	E	35	NE	SW	4500		18.6	Irr	Well #1	09-1-1973
1	S	25	E	34	SW	NE	4500		39.3	Irr	Well #1	09-1-1973	POU	1	S	25	E	35	NW	SW	4500		16.6	Irr	Well #1	09-1-1973
1	S	25	E	34	SE	NE	4500		31.3	Irr	Well #1	09-1-1973	POU	1	S	25	E	35	SW	SW	4500		16.5	Irr	Well #1	09-1-1973
1	S	25	E	34	NE	SE	4500		17.6	Irr	Well #1	09-1-1973	POU	1	S	25	E	35	SE	SW	4500		12.0	Irr	Well #1	09-1-1973
1	S	25	E	34	NW	SE	4500		8.3	Irr	Well #1	09-1-1973	POU	1	S	25	E	35	NE	SE	4500		3.5	Irr	Well #1	09-1-1973
1	S	25	E	34	SE	SE	4500		9.1	Irr	Well #1	09-1-1973	POU	1	S	25	E	35	NW	SE	4500		11.0	Irr	Well #1	09-1-1973
1	S	25	E	35	SW	NE	4500		0.4	Irr	Well #1	09-1-1973	POU	1	S	25	E	35	SW	SE	4500		40.0	Irr	Well #1	09-1-1973
1	S	25	E	35	NW	NW	4500		0.6	Irr	Well #1	09-1-1973	POU	1	S	25	E	35	SE	SE	4500		26.8	Irr	Well #1	09-1-1973
1	S	25	E	35	SW	NW	4500		19.2	Irr	Well #1	09-1-1973	POU	2	S	25	E	2	NE	NE	500	1	10.4	Irr	Well #1	09-1-1973
1	S	25	E	35	SE	NW	4500		6.3	Irr	Well #1	09-1-1973	POU	2	S	25	E	2	NW	NE	500	2	27.0	Irr	Well #1	09-1-1973
1	S	25	E	35	NE	SW	4500		37.3	Irr	Well #1	09-1-1973	POU	2	S	25	E	2	SW	NE	500		33.9	Irr	Well #1	09-1-1973
1	S	25	E	35	NW	SW	4500		30.4	Irr	Well #1	09-1-1973	POU	2	S	25	E	2	SE	NE	500		5.5	Irr	Well #1	09-1-1973
													POU	2	S	25	E	2	NE	NW	500	3	3.7	Irr	Well #1	09-1-1973
													POU	2	S	25	E	2	SE	SW	600		2.0	Irr	Well #1	09-1-1973

1	S	25	E	35	SW	SW	4500		24.8	Irr	Well #1	09-1-1973	POU	2	S	25	E	2	SW	SE	600		2.2	Irr	Well #1	09-1-1973
1	S	25	E	35	SE	SW	4500		13.5	Irr	Well #1	09-1-1973	POU	2	S	25	E	3	NE	NE	700	1	31.1	Irr	Well #1	09-1-1973
1	S	25	E	35	NE	SE	4500		4.9	Irr	Well #1	09-1-1973	POU	2	S	25	E	3	SW	NE	700		16.0	Irr	Well #1	09-1-1973
1	S	25	E	35	NW	SE	4500		20.5	Irr	Well #1	09-1-1973	POU	2	S	25	E	3	SE	NE	700		30.0	Irr	Well #1	09-1-1973
1	S	25	E	35	SW	SE	4500		40.0	Irr	Well #1	09-1-1973	POU	2	S	25	E	10	NE	NE	600		0.2	Irr	Well #1	09-1-1973
1	S	25	E	35	SE	SE	4500		26.8	Irr	Well #1	09-1-1973	POU	2	S	25	E	10	SE	NE	600		10.7	Irr	Well #1	09-1-1973
2	S	25	E	2	NE	NE	500	1	12.8	Irr	Well #1	09-1-1973	POU	2	S	25	E	11	NE	NE	600		1.1	Irr	Well #1	09-1-1973
2	S	25	E	2	NW	NE	500	2	28.7	Irr	Well #1	09-1-1973	POU	2	S	25	E	11	NW	NE	600		33.4	Irr	Well #1	09-1-1973
2	S	25	E	2	SW	NE	500		33.9	Irr	Well #1	09-1-1973	POU	2	S	25	E	11	SW	NE	600		31.7	Irr	Well #1	09-1-1973
2	S	25	E	2	SE	NE	500		8.3	Irr	Well #1	09-1-1973	POU	2	S	25	E	11	SE	NE	600		0.6	Irr	Well #1	09-1-1973
2	S	25	E	2	NE	NW	500	3	5.3	Irr	Well #1	09-1-1973	POU	2	S	25	E	11	NE	NW	600		21.0	Irr	Well #1	09-1-1973
													POU	2	S	25	E	11	NW	NW	600		0.8	Irr	Well #1	09-1-1973
													POU	2	S	25	E	11	SW	NW	600		0.4	Irr	Well #1	09-1-1973
													POU	2	S	25	E	11	SE	NW	600		28.8	Irr	Well #1	09-1-1973
							Total		435.5												Total		435.5			
						Supplemental Irrigation													Supplemental Irrigation								
1	S	25	E	34	NE	NE	4500		8.5	Supp Irr	Well #1	09-1-1973	POU	2	S	25	E	3	NW	NE	700		28.7	Supp Irr	Well #1	09-1-1973
1	S	25	E	34	NW	NE	4500		0.8	Supp Irr	Well #1	09-1-1973	POU	2	S	25	E	3	SW	NE	700		9.8	Supp Irr	Well #1	09-1-1973
1	S	25	E	35	SW	NE	4500		2.8	Supp Irr	Well #1	09-1-1973	POU										38.5			
1	S	25	E	35	NW	NW	4500		1.4	Supp Irr	Well #1	09-1-1973	POU													
1	S	25	E	35	SW	NW	4500		5.1	Supp Irr	Well #1	09-1-1973	POU													

1	S	25	E	35	SE	NW	4500		10.0	Supp Irr	Well #1	09-1-1973	POU												
1	S	25	E	35	NE	SE	4500		2.2	Supp Irr	Well #1	09-1-1973	POU												
1	S	25	E	35	NW	SE	4500		7.7	Supp Irr	Well #1	09-1-1973	POU												
TOTAL ACRES:									38.5					TOTAL ACRES:								38.5			

Additional remarks:_____

For Place of Use Changes

Are there other water right certificates, water use permits or ground water registrations associated with the "from" or the "to" lands? ☒ Yes ☐ No

If YES, list the certificate, water use permit, or ground water registration numbers: **Certs 94967, 30021, 82489 & 96377; Permits S-54980 & S-55268**

Pursuant to ORS 540.525, any "layered" water use such as an irrigation right that is supplemental to a primary right proposed for temporary transfer can be included in the transfer or remain unused on the authorized place of use. If the primary water right does not revert soon enough to allow use of the supplemental right within five years, the supplemental right shall become subject to cancellation for nonuse under ORS 540.610.

If a change in point(s) of appropriation (well(s)) or additional point(s) of appropriation is necessary to convey the water to the new temporary place of use you must provide:

☐ Well log(s) for each authorized and proposed well(s) that are clearly labeled and associated with the corresponding well(s) in Table 1 above and on the accompanying application map. (**Tip**: You may search for well logs on the Department's web page at: http://apps.wrd.state.or.us/apps/gw/well_log/Default.aspx)

AND/OR

☐ Describe the construction of the authorized and proposed well(s) in Table 3 below for any well that does not have a well log. For a *proposed well(s) not yet constructed or built*, provide "a best estimate" for each requested information element in the table. The Department recommends you consult a licensed well driller, geologist, or certified water right examiner to assist with assembling the information necessary to complete Table 3.

Table 3. Construction of Point(s) of Appropriation

Any well(s) in this listing must be clearly tied to corresponding well(s) described in Table 1 and shown on the accompanying application map. Failure to provide the information will delay the processing of your transfer application until it is received. The information is necessary for the Department to assess whether the proposed well(s) will access the same source aquifer as the authorized point(s) of appropriation (POA). The Department is prohibited by law from approving POA changes that do not access the same source aquifer.

Proposed or Authorized POA Name or Number	Is well already built? (Yes or No)	If an existing well, OWRD Well ID Tag No. L-___	Total well depth	Casing Diameter	Casing Intervals (feet)	Seal depth(s) (intervals)	Perforated or screened intervals (in feet)	Static water level of completed well (in feet)	Source aquifer (sand, gravel, basalt, etc.)	Well - specific rate (cfs or gpm). If less than full rate of water right
N/A										

Part 5 of 5 – Water Right Information Water Right 4 of 9

Please use a separate Part 5 for each water right being changed. See instructions on page 6, to copy and paste additional Part 5s, or to add rows to tables within the form.

Water Right Certificate # 94967

Description of Water Delivery System

System capacity: **10 CFS** cubic feet per second (cfs) **OR**

_____ gallons per minute (gpm)

Describe the current water delivery system or the system that was in place at some time within the last five years. Include information on the pumps, canals, pipelines, and sprinklers used to divert, convey, and apply the water at the authorized place of use. **Water is delivered to the Meadow Brook Farm through the Heppner Lexington Pipeline under gravity flow pressure and distributed though delivey system shown on the delevey system map**

Table 1. Location of Authorized and Proposed Point(s) of Diversion (POD) or Appropriation (POA)
(Note: If the POD/POA name is not specified on the certificate, assign it a name or number here.)

POD/POA Name or Number	Is this POD/POA Authorized on the Certificate or is it Proposed?	If POA, OWRD Well Log ID# (or Well ID Tag # L-___)	Twp		Rng		Sec	¼	¼	Tax Lot, DLC or Gov't Lot	Measured Distances (from a recognized survey corner)
POD#1	☒ Authorized ☐ Proposed		1	S	25	E	35	NE	SE	TL 4500	1550 ft North & 640 ft West from the SE Corner Section 35
Heppner-Lexington Pipeline	☐ Authorized ☒ Proposed		2	S	26	E	27	NW	NW	TL 601	1120 ft S & 1820 ft E from NW Corner Section 27

Check all type(s) of temporary change(s) proposed below (change "CODES" are provided in parentheses):

- ☒ Place of Use (POU)
- ☒ Point of Diversion (POD)
- ☐ Additional Point of Diversion (APOD)
- ☐ Appropriation/Well (POA)
- ☐ Additional Point of Appropriation (APOA)

Check all type(s) of temporary change(s) due to drought proposed below (change "CODES" are provided in parentheses):

- ☐ Place of Use (POU)
- ☐ Character of Use (USE)
- ☐ Point of Diversion (POD)
- ☐ Point of Appropriation/Well (POA)
- ☐ Additional Point of Appropriation (APOA)
- ☐ Additional Point of Diversion (APOD)

Will all of the proposed changes affect the entire water right?

☐ Yes Complete only the Proposed ("to" lands) section of Table 2 on the next page. Use the "CODES" listed above to describe the proposed changes.

☒ No Complete all of Table 2 to describe the portion of the water right to be changed.

Table 4. Description of Changes to Water Right Certificate # **94967**

AUTHORIZED (the "from" or "off" lands) The listing that appears on the certificate BEFORE PROPOSED CHANGES List only that part or portion of the water right that will be changed.												Proposed Changes (see "CODES" from previous page)	PROPOSED (the "to" or "on" lands) The listing as it would appear AFTER PROPOSED CHANGES are made.											
Twp		Rng		Sec	¼ ¼		Tax Lot	Gvt Lot or DLC	Acres	Type of USE listed on Certificate	POD(s) or POA(s) (name or number from Table 1)	Priority Date		Twp		Rng		Sec	¼ ¼		Tax Lot	Gvt Lot or DLC	Acres	New Type of USE	POD(s)/ POA(s) to be used (from Table 1)	Priority Date
													POU & POD	1	S	25	E	35	NE	SW	4500		18.6	Suppl Irr	Heppner Lexington Pipeline	08-3-1983
1	S	25	E	34	NW	NE	4500		16.2	Suppl Irr	Willow Cr	08-3-1983	POU & POD	1	S	25	E	35	NW	SW	4500		16.6	Suppl Irr	Heppner Lexington Pipeline	08-3-1983
1	S	25	E	34	SW	NE	4500		39.3	Suppl Irr	Willow Cr	08-3-1983	POU & POD	1	S	25	E	35	SW	SW	4500		16.5	Suppl Irr	Heppner Lexington Pipeline	08-3-1983
1	S	25	E	34	SE	NE	4500		31.3	Suppl Irr	Willow Cr	08-3-1983	POU & POD	1	S	25	E	35	SE	SW	4500		12.0	Suppl Irr	Heppner Lexington Pipeline	08-3-1983
1	S	25	E	34	NE	SE	4500		17.6	Suppl Irr	Willow Cr	08-3-1983	POU & POD	1	S	25	E	35	NE	SE	4500		3.5	Suppl Irr	Heppner Lexington Pipeline	08-3-1983
1	S	25	E	34	NW	SE	4500		9.9	Suppl Irr	Willow Cr	08-3-1983	POU & POD	1	S	25	E	35	NW	SE	4500		11.0	Suppl Irr	Heppner Lexington Pipeline	08-3-1983
1	S	25	E	34	SE	SE	4500		9.1	Suppl Irr	Willow Cr	08-3-1983	POU & POD	1	S	25	E	35	SW	SE	4500		40.0	Suppl Irr	Heppner Lexington Pipeline	08-3-1983
1	S	25	E	35	SW	NE	4500		0.4	Suppl Irr	Willow Cr	08-3-1983	POU & POD	1	S	25	E	35	SE	SE	4500		26.8	Suppl Irr	Heppner Lexington Pipeline	08-3-1983
1	S	25	E	35	SW	NW	4500		19.0	Suppl Irr	Willow Cr	08-3-1983	POU & POD	2	S	25	E	2	NE	NE	500	1	10.4	Suppl Irr	Heppner Lexington Pipeline r	08-3-1983
1	S	25	E	35	SE	NW	4500		6.3	Suppl Irr	Willow Cr	08-3-1983	POU & POD	2	S	25	E	2	NW	NE	500	2	27.0	Suppl Irr	Heppner Lexington Pipeline	08-3-1983
1	S	25	E	35	NE	SW	4500		37.3	Suppl Irr	Willow Cr	08-3-1983	POU & POD	2	S	25	E	2	SW	NE	500		33.9	Suppl Irr	Heppner Lexington Pipeline	08-3-1983
1	S	25	E	35	NW	SW	4500		30.4	Suppl Irr	Willow Cr	08-3-1983	POU & POD	2	S	25	E	2	SE	NE	500		5.5	Suppl Irr	Heppner Lexington Pipeline	08-3-1983

1	S	25	E	35	SW	SW	4500		24.8	Suppl Irr	Willow Cr	08-3-1983	POU & POD	2	S	25	E	2	NE	NW	500	3	3.7	Suppl Irr	Heppner Lexington Pipeline	08-3-1983
1	S	25	E	35	SE	SW	4500		13.5	Suppl Irr	Willow Cr	08-3-1983	POU & POD	2	S	25	E	2	SE	SW	600		2.0	Suppl Irr	Heppner Lexington Pipeline r	08-3-1983
1	S	25	E	35	NE	SE	4500		4.1	Suppl Irr	Willow Cr	08-3-1983	POU & POD	2	S	25	E	2	SW	SE	600		2.2	Suppl Irr	Heppner Lexington Pipeline	08-3-1983
1	S	25	E	35	NW	SE	4500		20.5	Suppl Irr	Willow Cr	08-3-1983	POU & POD	2	S	25	E	3	NE	NE	700		31.1	Suppl Irr	Heppner Lexington Pipeline r	08-3-1983
1	S	25	E	35	SW	SE	4500		40.0	Suppl Irr	Willow Cr	08-3-1983	POU & POD	2	S	25	E	3	SW	NE	700		16.0	Suppl Irr	Heppner Lexington Pipeline	08-3-1983
1	S	25	E	35	SE	SE	4500		26.8	Suppl Irr	Willow Cr	08-3-1983	POU & POD	2	S	25	E	3	SE	NE	700		30.0	Suppl Irr	Heppner Lexington Pipeline	08-3-1983
2	S	25	E	2	NE	NE	500	1	12.8	Suppl Irr	Willow Cr	08-3-1983	POU & POD	2	S	25	E	10	NE	NE	600		0.2	Suppl Irr	Heppner Lexington Pipeline	08-3-1983
2	S	25	E	2	NW	NE	500	2	28.7	Suppl Irr	Willow Cr	08-3-1983	POU & POD	2	S	25	E	10	SE	NE	600		10.7	Suppl Irr	Heppner Lexington Pipeline r	08-3-1983
2	S	25	E	2	SW	NE	500		33.9	Suppl Irr	Willow Cr	08-3-1983	POU & POD	2	S	25	E	11	NE	NE	600		1.1	Suppl Irr	Heppner Lexington Pipeline	08-3-1983
2	S	25	E	2	SE	NE	500		8.3	Suppl Irr	Willow Cr	08-3-1983	POU & POD	2	S	25	E	11	NW	NE	600		33.4	Suppl Irr	Heppner Lexington Pipeline	08-3-1983
2	S	25	E	2	NE	NW	500	3	5.3	Suppl Irr	Willow Cr	08-3-1983	POU & POD	2	S	25	E	11	SW	NE	600		31.7	Suppl Irr	Heppner Lexington Pipeline r	08-3-1983
													POU & POD	2	S	25	E	11	SE	NE	600		0.6	Suppl Irr	Heppner Lexington Pipeline	08-3-1983
													POU & POD	2	S	25	E	11	NE	NW	600		21.0	Suppl Irr	Heppner Lexington Pipeline	08-3-1983
													POU & POD	2	S	25	E	11	NW	NW	600		0.8	Suppl Irr	Heppner Lexington Pipeline r	08-3-1983
													POU & POD	2	S	25	E	11	SW	NW	600		0.4	Suppl Irr	Heppner Lexington Pipeline r	08-3-1983
													POU & POD	2	S	25	E	11	SE	NW	600		28.8	Suppl Irr	Heppner Lexington Pipeline r	08-3-1983
TOTAL ACRES:									435.5					TOTAL ACRES:									435.5			

For Place of Use Changes

Are there other water right certificates, water use permits or ground water registrations associated with the "from" or the "to" lands? ☒ Yes ☐ No

If YES, list the certificate, water use permit, or ground water registration numbers: Certs 94969 96377, Permits S-54980 & S-55268



Pursuant to ORS 540.525, any "layered" water use such as an irrigation right that is supplemental to a primary right proposed for temporary transfer can be included in the transfer or remain unused on the authorized place of use. If the primary water right does not revert soon enough to allow use of the supplemental right within five years, the supplemental right shall become subject to cancellation for nonuse under ORS 540.610.

If a change in point(s) of appropriation (well(s)) or additional point(s) of appropriation is necessary to convey the water to the new temporary place of use you must provide:

☐ Well log(s) for each authorized and proposed well(s) that are clearly labeled and associated with the corresponding well(s) in Table 1 above and on the accompanying application map. (**Tip**: You may search for well logs on the Department's web page at: http://apps.wrd.state.or.us/apps/gw/well_log/Default.aspx)

AND/OR

☐ Describe the construction of the authorized and proposed well(s) in Table 3 below for any well that does not have a well log. For a *proposed well(s) not yet constructed or built*, provide "a best estimate" for each requested information element in the table. The Department recommends you consult a licensed well driller, geologist, or certified water right examiner to assist with assembling the information necessary to complete Table 3.

Table 3. Construction of Point(s) of Appropriation

Any well(s) in this listing must be clearly tied to corresponding well(s) described in Table 1 and shown on the accompanying application map. Failure to provide the information will delay the processing of your transfer application until it is received. The information is necessary for the Department to assess whether the proposed well(s) will access the same source aquifer as the authorized point(s) of appropriation (POA). The Department is prohibited by law from approving POA changes that do not access the same source aquifer.

Proposed or Authorized POA Name or Number	Is well already built? (Yes or No)	If an existing well, OWRD Well ID Tag No. L-___	Total well depth	Casing Diameter	Casing Intervals (feet)	Seal depth(s) (intervals)	Perforated or screened intervals (in feet)	Static water level of completed well (in feet)	Source aquifer (sand, gravel, basalt, etc.)	Well - specific rate (cfs or gpm). If less than full rate of water right
N/A										

Part 5 of 5 – Water Right Information Water Right 5 of 9

Please use a separate Part 5 for each water right being changed. See instructions on page 6, to copy and paste additional Part 5s, or to add rows to tables within the form.

Water Right Certificate 96377

Description of Water Delivery System

System capacity: **10 CFS** cubic feet per second (cfs) **OR**

_____ gallons per minute (gpm)

Describe the current water delivery system or the system that was in place at some time within the last five years. Include information on the pumps, canals, pipelines, and sprinklers used to divert, convey, and apply the water at the authorized place of use **300 hp Turbine Well Pump pumps water though delivey system shown on the delivery system map**

Table 1. Location of Authorized and Proposed Point(s) of Diversion (POD) or Appropriation (POA)
(Note: If the POD/POA name is not specified on the certificate, assign it a name or number here.)

POD/POA Name or Number	Is this POD/POA Authorized on the Certificate or is it Proposed?	If POA, OWRD Well Log ID# (or Well ID Tag # L-___)	Twp	Rng	Sec	¼ ¼	Tax Lot, DLC or Gov't Lot	Measured Distances (from a recognized survey corner)
Well #1	☒ Authorized ☐ Proposed		**1 S**	**25 E**	**35**	**NW SE**	**TL 4500**	**1810 ft North and 1680 ft West from the SE Corner, Section 35**
	☐ Authorized ☐ Proposed							

Check all type(s) of temporary change(s) proposed below (change "CODES" are provided in parentheses):

- ☒ Place of Use (POU)
- ☐ Point of Diversion (POD)
- ☐ Additional Point of Diversion (APOD)
- ☐ Appropriation/Well (POA)
- ☐ Additional Point of Appropriation (APOA)

Check all type(s) of temporary change(s) due to drought proposed below (change "CODES" are provided in parentheses):

- ☐ Place of Use (POU)
- ☐ Character of Use (USE)
- ☐ Point of Diversion (POD)
- ☐ Point of Appropriation/Well (POA)
- ☐ Additional Point of Appropriation (APOA)
- ☐ Additional Point of Diversion (APOD)

Will all of the proposed changes affect the entire water right?

☐ Yes Complete only the Proposed ("to" lands) section of Table 2 on the next page. Use the "CODES" listed above to describe the proposed changes.

☒ No Complete all of Table 2 to describe the portion of the water right to be changed.

Certificate 96377 Supplemental

AUTHORIZED (the "from" or "off" lands) The listing that appears on the certificate BEFORE PROPOSED CHANGES List only that part or portion of the water right that will be changed.													Proposed Changes (see "CODES" from previous page)	PROPOSED (the "to" or "on" lands) The listing as it would appear AFTER PROPOSED CHANGES are made.												
Twp		Rng		Sec	¼	¼	Tax Lot	Gvt Lot or DLC	Acres	Type of USE listed on Certificate	POD(s) or POA(s) (name or number from Table 1)	Priority Date		Twp		Rng		Sec	¼	¼	Tax Lot	Gvt Lot or DLC	Acres	New Type of USE	POD(s)/ POA(s) to be used (from Table 1)	Priority Date
1	S	25	E	34	NE	NE	4500		8.8	Suppl Irr	Well #1	04-03-2003	POU	2	S	25	E	2	NW	NW	300		32.5	Suppl Irr	Well #1	04-03-2003
1	S	25	E	34	NW	NE	4500		17.0	Suppl Irr	Well #1	04-03-2003	POU	2	S	25	E	2	SW	NW	300		32.5	Suppl Irr	Well #1	04-03-2003
1	S	25	E	34	SW	NE	4500		39.3	Suppl Irr	Well #1	04-03-2003		2	S	25	E	2	NE	NW	300		3.7	Suppl Irr	Well #1	04-03-2003
1	S	25	E	34	SE	NE	4500		31.3	Suppl Irr	Well #1	04-03-2003		2	S	25	E	2	NE	NE	300		10.4	Suppl Irr	Well #1	04-03-2003
1	S	25	E	34	NE	SE	4500		17.6	Suppl Irr	Well #1	04-03-2003		2	S	25	E	2	NW	NE	300		27.0	Suppl Irr	Well #1	04-03-2003
1	S	25	E	34	NW	SE	4500		14.5	Suppl Irr	Well #1	04-03-2003	POU	2	S	25	E	2	SW	NE	300		33.9	Suppl Irr	Well #1	04-03-2003
1	S	25	E	34	SE	SE	4500		9.1	Suppl Irr	Well #1	04-03-2003		2	S	25	E	2	SE	NE	300		5.5	Suppl Irr	Well #1	04-03-2003
1	S	25	E	35	SW	NE	4500		3.2	Suppl Irr	Well #1	04-03-2003		2	S	25	E	2	SW	SE	600		2.2	Suppl Irr	Well #1	04-03-2003
1	S	25	E	35	NW	NW	4500		.90	Suppl Irr	Well #1	04-03-2003		2	S	25	E	2	SE	SW	600		2.0	Suppl Irr	Well #1	04-03-2003
1	S	25	E	35	SW	NW	4500		24.3	Suppl Irr	Well #1	04-03-2003	POU	2	S	25	E	3	NE	NE	700		31.1	Suppl Irr	Well #1	04-03-2003
1	S	25	E	35	SE	NW	4500		16.3	Suppl Irr	Well #1	04-03-2003	POU	2	S	25	E	3	NW	NE	700		28.7	Suppl Irr	Well #1	04-03-2003
1	S	25	E	35	NE	SW	4500		37.3	Suppl Irr	Well #1	04-03-2003	POU	2	S	25	E	3	SW	NE	700		31.0	Suppl Irr	Well #1	04-03-2003
1	S	25	E	35	NW	SW	4500		30.4	Suppl Irr	Well #1	04-03-2003	POU	2	S	25	E	3	SE	NE	700		30.0	Suppl Irr	Well #1	04-03-2003
1	S	25	E	35	SW	SW	4500		24.8	Suppl Irr	Well #1	04-03-2003	POU	2	S	25	E	3	SE	SE	600		1.0	Suppl Irr	Well #1	04-03-2003
1	S	25	E	35	SE	SW	4500		13.5	Suppl Irr	Well #1	04-03-2003	POU	2	S	25	E	3	NE	SE	600		1.0	Suppl Irr	Well #1	04-03-2003
1	S	25	E	35	NE	SE	4500		7.1	Suppl Irr	Well #1	04-03-2003	POU	2	S	25	E	3	NW	SE	600		1.0	Suppl Irr	Well #1	04-03-2003
1	S	25	E	35	NW	SE	4500		28.2	Suppl Irr	Well #1	04-03-2003	POU	2	S	25	E	3	SW	SE	600		1.0	Suppl Irr	Well #1	04-03-2003

1	S	25	E	35	SW	SE	4500		40.0	Suppl Irr	Well #1	04-03-2003	POU	2	S	25	E	10	NE	NE	600		.2	Suppl Irr	Well #1	04-03-2003
1	S	25	E	35	SE	SE	4500		27.0	Suppl Irr	Well #1	04-03-2003	POU	2	S	25	E	10	SE	NE	600		10.7	Suppl Irr	Well #1	04-03-2003
2	S	25	E	2	NE	NE	500	1	14.3	Suppl Irr	Well #1	04-03-2003	POU	2	S	25	E	11	NE	NW	600		37.9	Suppl Irr	Well #1	04-03-2003
2	S	25	E	2	NW	NE	500	2	31.4	Suppl Irr	Well #1	04-03-2003	POU	2	S	25	E	11	NW	NW	600		.8	Suppl Irr	Well #1	04-03-2003
2	S	25	E	2	SW	NE	500		33.9	Suppl Irr	Well #1	04-03-2003	POU	2	S	25	E	11	SW	NW	600		.4	Suppl Irr	Well #1	04-03-2003
2	S	25	E	2	SE	NE	500		8.3	Suppl Irr	Well #1	04-03-2003	POU	2	S	25	E	11	SE	NW	600		28.8	Suppl Irr	Well #1	04-03-2003
2	S	25	E	2	NE	NW	500	3	5.3	Suppl Irr	Well #1	04-03-2003	POU	2	S	25	E	11	NE	NE	600		1.1	Suppl Irr	Well #1	04-03-2003
2	S	25	E	2	NE	SW	4500		19.8	Suppl Irr	Well #1	04-03-2003	POU	2	S	25	E	11	NW	NE	600		33.4	Suppl Irr	Well #1	04-03-2003
2	S	25	E	2	NW	SW	4500		25.5	Suppl Irr	Well #1	04-03-2003	POU	2	S	25	E	11	SW	NE	600		31.7	Suppl Irr	Well #1	04-03-2003
2	S	25	E	2	SW	SW	4500		33.3	Suppl Irr	Well #1	04-03-2003	POU	2	S	25	E	11	SE	NE	600		0.6	Suppl Irr	Well #1	04-03-2003
2	S	25	E	2	SE	SW	4500		27.3	Suppl Irr	Well #1	04-03-2003	POU	1	S	25	E	34	SE	NE	4500		31.8	Suppl Irr	Well #1	04-03-2003
2	S	25	E	2	NE	SE	500		13.0	Suppl Irr	Well #1	04-03-2003	POU	1	S	25	E	34	NE	SE	4500		15.5	Suppl Irr	Well #1	04-03-2003
2	S	25	E	2	NW	SE	500		28.8	Suppl Irr	Well #1	04-03-2003	POU	1	S	25	E	34	SE	SE	4500		6.3	Suppl Irr	Well #1	04-03-2003
2	S	25	E	2	SW	SE	500		36.5	Suppl Irr	Well #1	04-03-2003	POU	1	S	25	E	35	SW	NE	4500		1.0	Suppl Irr	Well #1	04-03-2003
2	S	25	E	2	SE	SE	500		18.0	Suppl Irr	Well #1	04-03-2003	POU	1	S	25	E	35	SW	NW	4500		16.8	Suppl Irr	Well #1	04-03-2003
													POU	1	S	25	E	35	SE	NW	4500		4.8	Suppl Irr	Well #1	04-03-2003
													POU	1	S	25	E	35	NE	SW	4500		37.4	Suppl Irr	Well #1	04-03-2003
													POU	1	S	25	E	35	NW	SW	4500		28.3	Suppl Irr	Well #1	04-03-2003
													POU	1	S	25	E	35	SW	SW	4500		23.3	Suppl Irr	Well #1	04-03-2003
													POU	1	S	25	E	35	SE	SW	4500		13.0	Suppl Irr	Well #1	04-03-2003
													POU	1	S	25	E	35	NE	SE	4500		3.5	Suppl Irr	Well #1	04-03-2003
														1	S	25	E	35	NW	SE	4500		17.4	Suppl Irr	Well #1	04-03-2003

													POU	1	S	25	E	35	SW	SE	4500		40.0	Suppl Irr	Well #1	04-03-2003
													POU	1	S	25	E	35	SE	SE	4500		26.8	Suppl Irr	Well #1	04-03-2003
													POU													
													POU													
													POU													
													POU													
TOTAL ACRES:									686.0					TOTAL ACRES:									686.0			
1	S	25	E	34	NE	NE	4500		.3	Irr	Well #1	04-03-2003		2	S	25	E	2	SW	SW	600		1.9	Irr	Well #1	04-03-2003
1	S	25	E	34	SE	NE	4500		1.4	Irr	Well #1	04-03-2003		2	S	25	E	3	SE	SE	600		3.4	Irr	Well #1	04-03-2003
1	S	25	E	34	NE	NW	4500		10.9	Irr	Well #1	04-03-2003		2	S	25	E	10	NE	NE	600		38.3	Irr	Well #1	04-03-2003
1	S	25	E	34	NW	NW	4500		21.9	Irr	Well #1	04-03-2003		2	S	25	E	10	NW	NE	600		3.4	Irr	Well #1	04-03-2003

Certificate 96377

1	S	25	E	34	SW	NW	4500		30.4	Irr	Well #1	04-03-2003		2	S	25	E	10	SW	NE	600		1.8	Irr	Well #1	04-03-2003
1	S	25	E	34	SE	NW	4500		16.8	Irr	Well #1	04-03-2003		2	S	25	E	10	SE	NE	600		21.8	Irr	Well #1	04-03-2003
1	S	25	E	34	NE	SE	4500		.3	Irr	Well #1	04-03-2003		2	S	25	E	11	NW	NW	600		32.8	Irr	Well #1	04-03-2003
1	S	25	E	34	NW	SE	4500		.3	Irr	Well #1	04-03-2003		2	S	25	E	11	SW	NW	600		26.7	Irr	Well #1	04-03-2003
1	S	25	E	34	SW	SE	4500		.1	Irr	Well #1	04-03-2003														
1	S	25	E	34	SE	SE	4500		3.3	Irr	Well #1	04-03-2003														
1	S	25	E	35	NE	SW	4500		.7	Irr	Well #1	04-03-2003														
1	S	25	E	35	SW	SW	4500		4.0	Irr	Well #1	04-03-2003														
1	S	25	E	35	SE	SW	4500		11.6	Irr	Well #1	04-03-2003														
2	S	25	E	2	NE	NW	500		7.9	Irr	Well #1	04-03-2003														
2	S	25	E	2	SW	NW	500		7.8	Irr	Well #1	04-03-2003														
2	S	25	E	2	SE	NW	500		3.1	Irr	Well #1	04-03-2003														
2	S	25	E	2	NW	NE	500		9.3	Irr	Well #1	04-03-2003														
									130.1													130.1			

Additional remarks:_____

For Place of Use Changes

Are there other water right certificates, water use permits or ground water registrations associated with the "from" or the "to" lands? ☒ Yes ☐ No

If YES, list the certificate, water use permit, or ground water registration numbers: **Certs 94969, 94967, Permits S-54980, & S-55268**

Pursuant to ORS 540.525, any "layered" water use such as an irrigation right that is supplemental to a primary right proposed for temporary transfer can be included in the transfer or remain unused on the authorized place of use. If the primary water right does not revert soon enough to allow use of the supplemental right within five years, the supplemental right shall become subject to cancellation for nonuse under ORS 540.610.

If a change in point(s) of appropriation (well(s)) or additional point(s) of appropriation is necessary to convey the water to the new temporary place of use you must provide:

☐ Well log(s) for each authorized and proposed well(s) that are clearly labeled and associated with the corresponding well(s) in Table 1 above and on the accompanying application map. (**Tip**: You may search for well logs on the Department's web page at: http://apps.wrd.state.or.us/apps/gw/well_log/Default.aspx)

AND/OR

☐ Describe the construction of the authorized and proposed well(s) in Table 3 below for any well that does not have a well log. For a *proposed well(s) not yet constructed or built*, provide "a best estimate" for each requested information element in the table. The Department recommends you consult a licensed well driller, geologist, or certified water right examiner to assist with assembling the information necessary to complete Table 3.

Table 3. Construction of Point(s) of Appropriation

Any well(s) in this listing must be clearly tied to corresponding well(s) described in Table 1 and shown on the accompanying application map. Failure to provide the information will delay the processing of your transfer application until it is received. The information is necessary for the Department to assess whether the proposed well(s) will access the same source aquifer as the authorized point(s) of appropriation (POA). The Department is prohibited by law from approving POA changes that do not access the same source aquifer.

Proposed or Authorized POA Name or Number	Is well already built? (Yes or No)	If an existing well, OWRD Well ID Tag No. L-___	Total well depth	Casing Diameter	Casing Intervals (feet)	Seal depth(s) (intervals)	Perforated or screened intervals (in feet)	Static water level of completed well (in feet)	Source aquifer (sand, gravel, basalt, etc.)	Well - specific rate (cfs or gpm). If less than full rate of water right
N/A										

Part 5 of 5 – Water Right Information Water Right 6 of 9

Please use a separate Part 5 for each water right being changed. See instructions on page 6, to copy and paste additional Part 5s, or to add rows to tables within the form.

Water Right Certificate 94970

Description of Water Delivery System

System capacity: **10 CFS** cubic feet per second (cfs) **OR**

_____ gallons per minute (gpm)

Describe the current water delivery system or the system that was in place at some time within the last five years. Include information on the pumps, canals, pipelines, and sprinklers used to divert, convey, and apply the water at the authorized place of use **300 hp Turbine Well Pump pumps water though delivey system shown on the delivery system map**

Table 1. Location of Authorized and Proposed Point(s) of Diversion (POD) or Appropriation (POA) (Note: If the POD/POA name is not specified on the certificate, assign it a name or number here.)

POD/POA Name or Number	Is this POD/POA Authorized on the Certificate or is it Proposed?	If POA, OWRD Well Log ID# (or Well ID Tag # L-___)	Twp	Rng	Sec	¼ ¼	Tax Lot, DLC or Gov't Lot	Measured Distances (from a recognized survey corner)
Well #1	☒ Authorized ☐ Proposed		1 S	25 E	35	NW SE	TL 4500	1810 ft North and 1680 ft West from the SE Corner, Section 35

Check all type(s) of temporary change(s) proposed below (change "CODES" are provided in parentheses):

- ☒ Place of Use (POU)
- ☐ Point of Diversion (POD)
- ☐ Additional Point of Diversion (APOD)
- ☐ Appropriation/Well (POA)
- ☐ Additional Point of Appropriation (APOA)

Check all type(s) of temporary change(s) due to drought proposed below (change "CODES" are provided in parentheses):

- ☐ Place of Use (POU)
- ☐ Character of Use (USE)
- ☐ Point of Diversion (POD)
- ☐ Point of Appropriation/Well (POA)
- ☐ Additional Point of Appropriation (APOA)
- ☐ Additional Point of Diversion (APOD)

Will all of the proposed changes affect the entire water right?

☐ Yes Complete only the Proposed ("to" lands) section of Table 2 on the next page. Use the "CODES" listed above to describe the proposed changes.

☒ No Complete all of Table 2 to describe the portion of the water right to be changed.

Table 4. Description of Changes to Water Right Certificate **#94970**

AUTHORIZED (the "from" or "off" lands) The listing that appears on the certificate BEFORE PROPOSED CHANGES List only that part or portion of the water right that will be changed.												Proposed Changes (see "CODES" from previous page)	PROPOSED (the "to" or "on" lands) The listing as it would appear AFTER PROPOSED CHANGES are made.											
Twp		Rng		Sec	¼	¼	Tax Lot	Gvt Lot or DLC	Acres	Type of USE listed on Certificate	POD(s) or POA(s) (name or number from Table 1)	Priority Date		Twp		Rng		Sec	¼	¼	Tax Lot	Gvt Lot or DLC	Acres	New Type of USE	POD(s)/ POA(s) to be used (from Table 1)	Priority Date
1	S	25	E	35	SE	SE	4500		.4	IRR	Well #1	09-01-1973	POU	1	S	25	E	34	SE	NE	4500		31.8	Irr	Well #1	09-01-1973
2	S	25	E	2	NE	NE	600	LOT 1	1.5	Irr	Well #1	09-01-1973	POU	1	S	25	E	34	NE	SE	4500		15.5	Irr	Well #1	09-01-1973
2	S	25	E	2	NW	NE	600	LOT 2	2.7	Irr	Well #1	09-01-1973	POU	1	S	25	E	34	SE	SE	4500		6.3	Irr	Well #1	09-01-1973
2	S	25	E	2	NE	SW	600		19.8	Irr	Well #1	09-01-1973	POU	1	S	25	E	35	SW	NE	4500		1.0	Irr	Well #1	09-01-1973
2	S	25	E	2	NW	SW	600		25.5	Irr	Well #1	09-01-1973	POU	1	S	25	E	35	SW	NW	4500		16.8	Irr	Well #1	09-01-1973
2	S	25	E	2	SW	SW	600		33.3	Irr	Well #1	09-01-1973	POU	1	S	25	E	35	SE	NW	4500		4.8	Irr	Well #1	09-01-1973
2	S	25	E	2	SE	SW	600		27.3	Irr	Well #1	09-01-1973	POU	1	S	25	E	35	NE	SW	4500		18.8	Irr	Well #1	09-01-1973
2	S	25	E	2	NE	SE	600		13	Irr	Well #1	09-01-1973	POU	1	S	25	E	35	NW	SW	4500		11.7	Irr	Well #1	09-01-1973
2	S	25	E	2	NW	SE	600		28.8	Irr	Well #1	09-01-1973	POU	1	S	25	E	35	SW	SW	4500		6.8	Irr	Well #1	09-01-1973
2	S	25	E	2	SW	SE	600		36.5	Irr	Well #1	09-01-1973	POU	1	S	25	E	35	SE	SW	4500		1.0	Irr	Well #1	09-01-1973
2	S	25	E	2	SE	SE	600		18.0	Irr	Well #1	09-01-1973	POU	1	S	25	E	35	NW	SE	4500		6.4	Irr	Well #1	09-01-1973
													POU	2	S	25	E	2	NW	NW	300		32.5	Irr	Well #1	09-01-1973
														2	S	25	E	2	SW	NW	300		32.5	Irr	Well #1	09-01-1973
														2	S	25	E	3	NE	SE	600		1.0	Irr	Well #1	09-01-1973
														2	S	25	E	3	NW	SE	600		1.0	Irr	Well #1	09-01-1973
														2	S	25	E	3	SW	SE	600		1.0	Irr	Well #1	09-01-1973
														2	S	25	E	3	SE	SE	600		1.0	Irr	Well #1	09-01-1973
														2	S	25	E	11	NE	NW	600		16.9	Irr	Well #1	09-01-1973
									206.8														206.8			

Are there other water right certificates, water use permits or ground water registrations associated with the "from" or the "to" lands? ☒ Yes ☐ No

If YES, list the certificate, water use permit, or ground water registration numbers: **Certs 96377, , Permits S-54980, & S-55268**

Pursuant to ORS 540.525, any "layered" water use such as an irrigation right that is supplemental to a primary right proposed for temporary transfer can be included in the transfer or remain unused on the authorized place of use. If the primary water right does not revert soon enough to allow use of the supplemental right within five years, the supplemental right shall become subject to cancellation for nonuse under ORS 540.610.

If a change in point(s) of appropriation (well(s)) or additional point(s) of appropriation is necessary to convey the water to the new temporary place of use you must provide:

☐ Well log(s) for each authorized and proposed well(s) that are clearly labeled and associated with the corresponding well(s) in Table 1 above and on the accompanying application map. (**Tip**: You may search for well logs on the Department's web page at: http://apps.wrd.state.or.us/apps/gw/well_log/Default.aspx)

AND/OR

☐ Describe the construction of the authorized and proposed well(s) in Table 3 below for any well that does not have a well log. For a *proposed well(s) not yet constructed or built*, provide "a best estimate" for each requested information element in the table. The Department recommends you consult a licensed well driller, geologist, or certified water right examiner to assist with assembling the information necessary to complete Table 3.

Table 3. Construction of Point(s) of Appropriation

Any well(s) in this listing must be clearly tied to corresponding well(s) described in Table 1 and shown on the accompanying application map. Failure to provide the information will delay the processing of your transfer application until it is received. The information is necessary for the Department to assess whether the proposed well(s) will access the same source aquifer as the authorized point(s) of appropriation (POA). The Department is prohibited by law from approving POA changes that do not access the same source aquifer.

Proposed or Authorized POA Name or Number	Is well already built? (Yes or No)	If an existing well, OWRD Well ID Tag No. L-___	Total well depth	Casing Diameter	Casing Intervals (feet)	Seal depth(s) (intervals)	Perforated or screened intervals (in feet)	Static water level of complete d well (in feet)	Source aquifer (sand, gravel, basalt, etc.)	Well - specific rate (cfs or gpm). If less than full rate of water right
N/A										

Part 5 of 5 – Water Right Information Water Right 7 of 9

Please use a separate Part 5 for each water right being changed. See instructions on page 6, to copy and paste additional Part 5s, or to add rows to tables within the form.

Water Right Permit # S-54980

Description of Water Delivery System

System capacity: **10 CFS** cubic feet per second (cfs) **OR**

_____ gallons per minute (gpm)

Describe the current water delivery system or the system that was in place at some time within the last five years. Include information on the pumps, canals, pipelines, and sprinklers used to divert, convey, and apply the water at the authorized place of use. **Water is delivered to the Meadow Brook Farm through the Heppner Lexington Pipeline under gravity flow pressure and distributed though delivey system shown on the delivery system map**

Table 1. Location of Authorized and Proposed Point(s) of Diversion (POD) or Appropriation (POA) (Note: If the POD/POA name is not specified on the certificate, assign it a name or number here.)

POD/POA Name or Number	Is this POD/POA Authorized on the Certificate or is it Proposed?	If POA, OWRD Well Log ID# (or Well ID Tag # L-___)	Twp	Rng	Sec	¼ ¼	Tax Lot, DLC or Gov't Lot	Measured Distances (from a recognized survey corner)
Heppner-Lexington Pipeline	☐ Authorized ☒ Proposed		**2 S**	**26 E**	**27**	**NW NW**	**TL 601**	**1120 ft S & 1820 ft E from NW Corner Section 27**

Check all type(s) of temporary change(s) proposed below (change "CODES" are provided in parentheses):

- ☒ Place of Use (POU)
- ☐ Point of Diversion (POD)
- ☐ Additional Point of Diversion (APOD)
- ☐ Appropriation/Well (POA)
- ☐ Additional Point of Appropriation (APOA)

Check all type(s) of temporary change(s) due to drought proposed below (change "CODES" are provided in parentheses): N/A

- ☐ Place of Use (POU)
- ☐ Character of Use (USE)
- ☐ Point of Diversion (POD)
- ☐ Point of Appropriation/Well (POA)
- ☐ Additional Point of Appropriation (APOA)
- ☐ Additional Point of Diversion (APOD)

Will all of the proposed changes affect the entire water right?

☐ Yes Complete only the Proposed ("to" lands) section of Table 2 on the next page. Use the "CODES" listed above to describe the proposed changes.

☒ No Complete all of Table 2 to describe the portion of the water right to be changed.

Please use and attach additional pages of Table 2 as needed.
See page 6 for instructions.

Do you have questions about how to fill-out the tables?
Contact the Department at 503-986-0900 and ask for Transfer Staff.

Table 2. Description of Temporary Changes to Water Right Permit S-54980

List only the part of the right that will be changed. For the acreage in each ¼ ¼, list the change proposed. If more than one change, specify the acreage associated with each change. If more than one POD/POA, specify the acreage associated with each POD/POA.

AUTHORIZED (the "from" or "off" lands) The listing that appears on the Certificate BEFORE PROPOSED CHANGES. List only that part or portion of the water right that will be changed.												Proposed Changes (see "CODES" from previous page)	PROPOSED (the "to" or "on" lands) The listing as it would appear AFTER PROPOSED CHANGES are made.										
Twp		Rng		Sec	¼	¼	Tax Lot	Gvt Lot or DLC	Acres	Type of USE listed on Certificate	POD(s) or POA(s) (name or number from Table 1)	Priority Date		Twp		Rng		Sec	¼	¼	Tax Lot	Gvt Lot or DLC	Acres	New Type of USE	POD(s)/ POA(s) to be used (from Table 1)	Priority Date
											CERT 82489																
1	S	25	E	34	NE	NE	4500		8.8	Suppl Irr	Heppner-Lexington Pipeline	01-06-2009	POU/POD	2	S	25	E	3	SW	NE	700		9.8	Suppl Irr	Heppner-Lexington Pipeline	01-06-2009
1	S	25	E	34	NW	NE	4500		1.0	Suppl Irr	Heppner-Lexington Pipeline	01-06-2009														
									9.8																	
											CERT 30021															
1	S	25	E	35	SW	NE	4500		2.8	Suppl Irr	Heppner-Lexington Pipeline	01-06-2009	POU/POD	2	S	25	E	3	NW	NE	700		28.7	Suppl Irr	Heppner-Lexington Pipeline	01-06-2009
1	S	25	E	35	NW	NW	4500		1.4	Suppl Irr	Heppner-Lexington Pipeline	01-06-2009	POU/POD	2	S	25	E	3	SW	NE	700		5.2	Suppl Irr	Heppner-Lexington Pipeline	01-06-2009
1	S	25	E	35	SW	NW	4500		5.1	Suppl Irr	Heppner-Lexington Pipeline	01-06-2009											33.9			
1	S	25	E	35	SE	NW	4500		11.6	Suppl Irr	Heppner-Lexington Pipeline	01-06-2009														
1	S	25	E	35	NE	SE	4500		3.2	Supp l Irr	Heppner-Lexington Pipeline	01-06-2009														
1	S	25	E	35	NW	SE	4500		9.8	Suppl Irr	Heppner-Lexington Pipeline	01-06-2009														
									33.9																	

										Cert 94969														
1	S	25	E	34	NW	NE	4500		16.2	Suppl Irr	Heppner-Lexington Pipeline	01-06-2009	POU	1	S	25	E	35	NE	SW	4500		18.6	Suppl Irr	Heppner-Lexington Pipeline	01-06-2009
1	S	25	E	34	SW	NE	4500		39.3	Suppl Irr	Heppner-Lexington Pipeline	01-06-2009	POU	1	S	25	E	35	NW	SW	4500		16.6	Suppl Irr	Heppner-Lexington Pipeline	01-06-2009
1	S	25	E	34	SE	NE	4500		31.3	Suppl Irr	Heppner-Lexington Pipeline	01-06-2009	POU	1	S	25	E	35	SW	SW	4500		16.5	Suppl Irr	Heppner-Lexington Pipeline	01-06-2009
1	S	25	E	34	NE	SE	4500		17.6	Suppl Irr	Heppner-Lexington Pipeline	01-06-2009	POU	1	S	25	E	35	SE	SW	4500		12.0	Suppl Irr	Heppner-Lexington Pipeline	01-06-2009
1	S	25	E	34	NW	SE	4500		9.4	Suppl Irr	Heppner-Lexington Pipeline	01-06-2009	POU	1	S	25	E	35	NE	SE	4500		3.5	Suppl Irr	Heppner-Lexington Pipeline	01-06-2009
1	S	25	E	34	SE	SE	4500		8.0	Suppl Irr	Heppner-Lexington Pipeline	01-06-2009	POU	1	S	25	E	35	NW	SE	4500		11.0	Suppl Irr	Heppner-Lexington Pipeline	01-06-2009
1	S	25	E	35	SW	NE	4500		0.4	Suppl Irr	Heppner-Lexington Pipeline	01-06-2009	POU	1	S	25	E	35	SW	SE	4500		40.0	Suppl Irr	Heppner-Lexington Pipeline	01-06-2009
1	S	25	E	35	NW	NW	4500		0.6	Suppl Irr	Heppner-Lexington Pipeline	01-06-2009	POU	1	S	25	E	35	SE	SE	4500		26.8	Suppl Irr	Heppner-Lexington Pipeline	01-06-2009
1	S	25	E	35	SW	NW	4500		19.2	Suppl Irr	Heppner-Lexington Pipeline	01-06-2009	POU	2	S	25	E	2	NE	NE	500	1	10.4	Suppl Irr	Heppner-Lexington Pipeline	01-06-2009
1	S	25	E	35	SE	NW	4500		6.3	Suppl Irr	Heppner-Lexington Pipeline	01-06-2009	POU	2	S	25	E	2	NW	NE	500	2	27.0	Suppl Irr	Heppner-Lexington Pipeline	01-06-2009
1	S	25	E	35	NE	SW	4500		37.3	Suppl Irr	Heppner-Lexington Pipeline	01-06-2009	POU	2	S	25	E	2	SW	NE	500		33.9	Suppl Irr	Heppner-Lexington Pipeline	01-06-2009
1	S	25	E	35	NW	SW	4500		30.4	Suppl Irr	Heppner-Lexington Pipeline	01-06-2009	POU	2	S	25	E	2	SE	NE	500		5.5	Suppl Irr	Heppner-Lexington Pipeline	01-06-2009
1	S	25	E	35	SW	SW	4500		24.8	Suppl Irr	Heppner-Lexington Pipeline	01-06-2009	POU	2	S	25	E	2	NE	NW	500	3	3.7	Suppl Irr	Heppner-Lexington Pipeline	01-06-2009
1	S	25	E	35	SE	SW	4500		13.5	Suppl Irr	Heppner-Lexington Pipeline	01-06-2009	POU	2	S	25	E	2	SE	SW	600		2.0	Suppl Irr	Heppner-Lexington Pipeline	01-06-2009

1	S	25	E	35	NE	SE	4500		4.9	Suppl Irr	Heppner-Lexington Pipeline	01-06-2009	POU	2	S	25	E	2	SW	SE	600		2.2	Suppl Irr	Heppner-Lexington Pipeline	01-06-2009
1	S	25	E	35	NW	SE	4500		20.5	Suppl Irr	Heppner-Lexington Pipeline	01-06-2009	POU	2	S	25	E	3	NE	NE	700	1	31.1	Suppl Irr	Heppner-Lexington Pipeline	01-06-2009
1	S	25	E	35	SW	SE	4500		40.0	Suppl Irr	Heppner-Lexington Pipeline	01-06-2009	POU	2	S	25	E	3	SW	NE	700		16.0	Suppl Irr	Heppner-Lexington Pipeline	01-06-2009
1	S	25	E	35	SE	SE	4500		26.8	Suppl Irr	Heppner-Lexington Pipeline	01-06-2009	POU	2	S	25	E	3	SE	NE	700		30.0	Suppl Irr	Heppner-Lexington Pipeline	01-06-2009
2	S	25	E	2	NE	NE	500	1	12.8	Suppl Irr	Heppner-Lexington Pipeline	01-06-2009	POU	2	S	25	E	10	NE	NE	600		0.2	Suppl Irr	Heppner-Lexington Pipeline	01-06-2009
2	S	25	E	2	NW	NE	500	2	28.7	Suppl Irr	Heppner-Lexington Pipeline	01-06-2009	POU	2	S	25	E	10	SE	NE	600		10.7	Suppl Irr	Heppner-Lexington Pipeline	01-06-2009
2	S	25	E	2	SW	NE	500		33.9	Suppl Irr	Heppner-Lexington Pipeline	01-06-2009	POU	2	S	25	E	11	NE	NE	600		1.1	Suppl Irr	Heppner-Lexington Pipeline	01-06-2009
2	S	25	E	2	SE	NE	500		8.3	Suppl Irr	Heppner-Lexington Pipeline	01-06-2009	POU	2	S	25	E	11	NW	NE	600		33.4	Suppl Irr	Heppner-Lexington Pipeline	01-06-2009
2	S	25	E	2	NE	NW	500	3	5.3	Suppl Irr	Heppner-Lexington Pipeline	01-06-2009	POU	2	S	25	E	11	SW	NE	600		31.7	Suppl Irr	Heppner-Lexington Pipeline	01-06-2009
													POU	2	S	25	E	11	SE	NE	600		0.6	Suppl Irr	Heppner-Lexington Pipeline	01-06-2009
							Total		435.5				POU	2	S	25	E	11	NE	NW	600		21.0	Suppl Irr	Heppner-Lexington Pipeline	01-06-2009
													POU	2	S	25	E	11	NW	NW	600		0.8	Suppl Irr	Heppner-Lexington Pipeline	01-06-2009
														2	S	25	E	11	SW	NW	600		0.4	Suppl Irr	Heppner-Lexington Pipeline	01-06-2009
														2	S	25	E	11	SE	NW	600		28.8	Suppl Irr	Heppner-Lexington Pipeline	01-06-2009
																							435.5			

										Cert 96377														
1	S	25	E	34	NE	NE	4500		0.3	Suppl Irr	Heppner-Lexington Pipeline	01-06-2009	POU	2	S	25	E	2	SW	SW	600		1.9	Suppl Irr	Heppner-Lexington Pipeline	01-06-2009
1	S	25	E	34	SE	NE	4500		1.4	Suppl Irr	Heppner-Lexington Pipeline	01-06-2009	POU	2	S	25	E	3	SE	SE	600		3.4	Suppl Irr	Heppner-Lexington Pipeline	01-06-2009
1	S	25	E	34	NE	NW	4500		10.9	Suppl Irr	Heppner-Lexington Pipeline	01-06-2009	POU	2	S	25	E	10	NE	NE	600		38.3	Suppl Irr	Heppner-Lexington Pipeline	01-06-2009
1	S	25	E	34	NW	NW	4500		21.9	Suppl Irr	Heppner-Lexington Pipeline	01-06-2009	POU	2	S	25	E	10	NW	NE	600		3.4	Suppl Irr	Heppner-Lexington Pipeline	01-06-2009
1	S	25	E	34	SW	NW	4500		30.4	Suppl Irr	Heppner-Lexington Pipeline	01-06-2009	POU	2	S	25	E	10	SW	NE	600		1.8	Suppl Irr	Heppner-Lexington Pipeline	01-06-2009
1	S	25	E	34	SE	NW	4500		16.8	Suppl Irr	Heppner-Lexington Pipeline	01-06-2009	POU	2	S	25	E	10	SE	NE	600		21.8	Suppl Irr	Heppner-Lexington Pipeline	01-06-2009
1	S	25	E	34	NE	SE	4500		0.3	Suppl Irr	Heppner-Lexington Pipeline	01-06-2009	POU	2	S	25	E	11	NW	NW	600		32.8	Suppl Irr	Heppner-Lexington Pipeline	01-06-2009
1	S	25	E	34	NW	SE	4500		0.3	Suppl Irr	Heppner-Lexington Pipeline	01-06-2009	POU	2	S	25	E	11	SW	NW	600		26.7	Suppl Irr	Heppner-Lexington Pipeline	01-06-2009
1	S	25	E	34	SW	SE	4500		0.1	Suppl Irr	Heppner-Lexington Pipeline	01-06-2009	POU										130.1			
1	S	25	E	34	SE	SE	4500		3.3	Suppl Irr	Heppner-Lexington Pipeline	01-06-2009														
1	S	25	E	35	NE	SW	4500		0.7	Suppl Irr	Heppner-Lexington Pipeline	01-06-2009														
1	S	25	E	35	SW	SW	4500		4.0	Suppl Irr	Heppner-Lexington Pipeline	01-06-2009														
1	S	25	E	35	SE	SW	4500		11.6	Suppl Irr	Heppner-Lexington Pipeline	01-06-2009														
2	S	25	E	2	NW	NE	4500		9.3	Suppl Irr	Heppner-Lexington Pipeline	01-06-2009														

2	S	25	E	2	NE	NW	4500		7.9	Suppl Irr	Heppner-Lexington Pipeline	01-06-2009											
2	S	25	E	2	SW	NW	4500		7.8	Suppl Irr	Heppner-Lexington Pipeline	01-06-2009											
2	S	25	E	2	SE	NW	4500		3.1	Suppl Irr	Heppner-Lexington Pipeline	01-06-2009											
									130.1	Suppl Irr	Heppner-Lexington Pipeline	01-06-2009											
TOTAL ACRES														TOTAL ACRES									

Additional remarks:_____

Are there other water right certificates, water use permits or ground water registrations associated with the "from" or the "to" lands? ☒ Yes ☐ No

If YES, list the certificate, water use permit, or ground water registration numbers: **Certs 82489, Cert 30021, Cert 94969, Cert 94967, Cert 96377, Cert 947970, & Permit S-55268**

Pursuant to ORS 540.525, any "layered" water use such as an irrigation right that is supplemental to a primary right proposed for temporary transfer can be included in the transfer or remain unused on the authorized place of use. If the primary water right does not revert soon enough to allow use of the supplemental right within five years, the supplemental right shall become subject to cancellation for nonuse under ORS 540.610.

If a change in point(s) of appropriation (well(s)) or additional point(s) of appropriation is necessary to convey the water to the new temporary place of use you must provide:

☐ Well log(s) for each authorized and proposed well(s) that are clearly labeled and associated with the corresponding well(s) in Table 1 above and on the accompanying application map. (**Tip**: You may search for well logs on the Department's web page at: http://apps.wrd.state.or.us/apps/gw/well_log/Default.aspx)

AND/OR

☐ Describe the construction of the authorized and proposed well(s) in Table 3 below for any well that does not have a well log. For a *proposed well(s) not yet constructed or built*, provide "a best estimate" for each requested information element in the table. The Department recommends you consult a licensed well driller, geologist, or certified water right examiner to assist with assembling the information necessary to complete Table 3.

Table 3. Construction of Point(s) of Appropriation

Any well(s) in this listing must be clearly tied to corresponding well(s) described in Table 1 and shown on the accompanying application map. Failure to provide the information will delay the processing of your transfer application until it is received. The information is necessary for the Department to assess whether the proposed well(s) will access the same source aquifer as the authorized point(s) of appropriation (POA). The Department is prohibited by law from approving POA changes that do not access the same source aquifer.

Proposed or Authorized POA Name or Number	Is well already built? (Yes or No)	If an existing well, OWRD Well ID Tag No. L-___	Total well depth	Casing Diameter	Casing Intervals (feet)	Seal depth(s) (intervals)	Perforated or screened intervals (in feet)	Static water level of completed well (in feet)	Source aquifer (sand, gravel, basalt, etc.)	Well - specific rate (cfs or gpm). If less than full rate of water right
N/A										

Part 5 of 5 – Water Right Information Water Right 8 of 9

Please use a separate Part 5 for each water right being changed. See instructions on page 6, to copy and paste additional Part 5s, or to add rows to tables within the form.

Water Right Permit # S-55268

System capacity: **10 CFS** cubic feet per second (cfs) **OR**

_____ gallons per minute (gpm)

Describe the current water delivery system or the system that was in place at some time within the last five years. Include information on the pumps, canals, pipelines, and sprinklers used to divert, convey, and apply the water at the authorized place of use. **Water is delivered to the Meadow Brook Farm through the Heppner Lexington Pipeline under gravity flow pressure and distributed though delivey system shown on the delivery system map**

Table 1. Location of Authorized and Proposed Point(s) of Diversion (POD) or Appropriation (POA)
(Note: If the POD/POA name is not specified on the certificate, assign it a name or number here.)

POD/POA Name or Number	Is this POD/POA Authorized on the Certificate or is it Proposed?	If POA, OWRD Well Log ID# (or Well ID Tag # L-___)	Twp	Rng	Sec	¼ ¼	Tax Lot, DLC or Gov't Lot	Measured Distances (from a recognized survey corner)
Heppner-Lexington Pipeline	☐ Authorized ☒ Proposed		2 S	26 E	27	NW NW	TL 601	1120 ft S & 1820 ft E from NW Corner Section 27

check all type(s) of temporary change(s) proposed below (change "CODES" are provided in parentheses):

- ☒ Place of Use (POU)
- ☐ Point of Diversion (POD)
- ☐ Additional Point of Diversion (APOD)
- ☐ Appropriation/Well (POA)
- ☐ Additional Point of Appropriation (APOA)

Check all type(s) of temporary change(s) due to drought proposed below (change "CODES" are provided in parentheses): N/A

- ☐ Place of Use (POU)
- ☐ Character of Use (USE)
- ☐ Point of Diversion (POD)
- ☐ Point of Appropriation/Well (POA)
- ☐ Additional Point of Appropriation (APOA)
- ☐ Additional Point of Diversion (APOD)

Will all of the proposed changes affect the entire water right?

☐ Yes Complete only the Proposed ("to" lands) section of Table 2 on the next page. Use the "CODES" listed above to describe the proposed changes.

☒ No Complete all of Table 2 to describe the portion of the water right to be change

Table 2. Description of Temporary Changes to Water Right Permit # S-55268

AUTHORIZED (the "from" or "off" lands) The listing that appears on the Certificate BEFORE PROPOSED CHANGES List only that part or portion of the water right that will be changed.												Proposed Changes (see "CODES" from previous page)	PROPOSED (the "to" or "on" lands) The listing as it would appear AFTER PROPOSED CHANGES are made.										
Twp		Rng		Sec	¼ ¼		Tax Lot	Gvt Lot or DLC	Acres	Type of USE listed on Certificate	POD(s) or POA(s) (name or number from Table 1)	Priority Date		Twp		Rng		Sec	¼ ¼		Tax Lot	Gvt Lot or DLC	Acres	New Type of USE	POD(s)/ POA(s) to be used (from Table 1)	Priority Date
											CERT 82489																
1	S	25	E	34	NE	NE	4500		8.8	Suppl Irr	Heppner-Lexington Pipeline	03-08-2018	POU/POD	2	S	25	E	3	SW	NE	700		9.8	Suppl Irr	Heppner-Lexington Pipeline	03-08-2018
1	S	25	E	34	NW	NE	4500		1.0	Suppl Irr	Heppner-Lexington Pipeline	03-08-2018															
									9.8																		
											CERT 30021																
1	S	25	E	35	SW	NE	4500		2.8	Suppl Irr	Heppner-Lexington Pipeline	03-08-2018	POU/POD	2	S	25	E	3	NW	NE	700		28.7	Suppl Irr	Heppner-Lexington Pipeline	03-08-2018
1	S	25	E	35	NW	NW	4500		1.4	Suppl Irr	Heppner-Lexington Pipeline	03-08-2018	POU/POD	2	S	25	E	3	SW	NE	700		5.2	Suppl Irr	Heppner-Lexington Pipeline	03-08-2018
1	S	25	E	35	SW	NW	4500		5.1	Suppl Irr	Heppner-Lexington Pipeline	03-08-2018											33.9			
1	S	25	E	35	SE	NW	4500		11.6	Suppl Irr	Heppner-Lexington Pipeline	03-08-2018														
1	S	25	E	35	NE	SE	4500		3.2	Suppl Irr	Heppner-Lexington Pipeline	03-08-2018														
1	S	25	E	35	NW	SE	4500		9.8	Suppl Irr	Heppner-Lexington Pipeline	03-08-2018														

												CERT 94969												
1	S	25	E	34	NW	NE	4500		16.2	Suppl Irr	Heppner-Lexington Pipeline	03-08-2018	POU	1	S	25	E	35	NE	SW	4500		18.6	Suppl Irr	Heppner-Lexington Pipeline	01-06-2009
1	S	25	E	34	SW	NE	4500		39.3	Suppl Irr	Heppner-Lexington Pipeline	03-08-2018	POU	1	S	25	E	35	NW	SW	4500		16.6	Suppl Irr	Heppner-Lexington Pipeline	01-06-2009
1	S	25	E	34	SE	NE	4500		31.3	Suppl Irr	Heppner-Lexington Pipeline	03-08-2018	POU	1	S	25	E	35	SW	SW	4500		16.5	Suppl Irr	Heppner-Lexington Pipeline	01-06-2009
1	S	25	E	34	NE	SE	4500		17.6	Suppl Irr	Heppner-Lexington Pipeline	03-08-2018	POU	1	S	25	E	35	SE	SW	4500		12.0	Suppl Irr	Heppner-Lexington Pipeline	01-06-2009
1	S	25	E	34	NW	SE	4500		9.4	Suppl Irr	Heppner-Lexington Pipeline	03-08-2018	POU	1	S	25	E	35	NE	SE	4500		3.5	Suppl Irr	Heppner-Lexington Pipeline	01-06-2009
1	S	25	E	34	SE	SE	4500		8.0	Suppl Irr	Heppner-Lexington Pipeline	03-08-2018	POU	1	S	25	E	35	NW	SE	4500		11.0	Suppl Irr	Heppner-Lexington Pipeline	01-06-2009
1	S	25	E	35	SW	NE	4500		0.4	Suppl Irr	Heppner-Lexington Pipeline	03-08-2018	POU	1	S	25	E	35	SW	SE	4500		40.0	Suppl Irr	Heppner-Lexington Pipeline	01-06-2009
1	S	25	E	35	NW	NW	4500		0.6	Suppl Irr	Heppner-Lexington Pipeline	03-08-2018	POU	1	S	25	E	35	SE	SE	4500		26.6	Suppl Irr	Heppner-Lexington Pipeline	01-06-2009
1	S	25	E	35	SW	NW	4500		19.2	Suppl Irr	Heppner-Lexington Pipeline	03-08-2018	POU	2	S	25	E	2	NE	NE	500	1	10.4	Suppl Irr	Heppner-Lexington Pipeline	01-06-2009
1	S	25	E	35	SE	NW	4500		6.3	Suppl Irr	Heppner-Lexington Pipeline	03-08-2018	POU	2	S	25	E	2	NW	NE	500	2	27.0	Suppl Irr	Heppner-Lexington Pipeline	01-06-2009
1	S	25	E	35	NE	SW	4500		37.3	Suppl Irr	Heppner-Lexington Pipeline	03-08-2018	POU	2	S	25	E	2	SW	NE	500		33.9	Suppl Irr	Heppner-Lexington Pipeline	01-06-2009
1	S	25	E	35	NW	SW	4500		30.4	Suppl Irr	Heppner-Lexington Pipeline	03-08-2018	POU	2	S	25	E	2	SE	NE	500		5.5	Suppl Irr	Heppner-Lexington Pipeline	03-08-2018

1	S	25	E	35	SW	SW	4500		24.8	Suppl Irr	Heppner-Lexington Pipeline	03-08-2018	POU	2	S	25	E	2	NE	NW	500	3	3.7	Suppl Irr	Heppner-Lexington Pipeline	03-08-2018
1	S	25	E	35	SE	SW	4500		13.5	Suppl Irr	Heppner-Lexington Pipeline	03-08-2018	POU	2	S	25	E	2	SE	SW	600		2.0	Suppl Irr	Heppner-Lexington Pipeline	01-06-2009
1	S	25	E	35	NE	SE	4500		4.9	Suppl Irr	Heppner-Lexington Pipeline	03-08-2018	POU	2	S	25	E	2	SW	SE	600		2.2	Suppl Irr	Heppner-Lexington Pipeline	01-06-2009
1	S	25	E	35	NW	SE	4500		20.5	Suppl Irr	Heppner-Lexington Pipeline	03-08-2018	POU	2	S	25	E	3	NE	NE	700	1	31.1	Suppl Irr	Heppner-Lexington Pipeline	03-08-2018
1	S	25	E	35	SW	SE	4500		40.0	Suppl Irr	Heppner-Lexington Pipeline	03-08-2018	POU	2	S	25	E	3	SW	NE	700		16.0	Suppl Irr	Heppner-Lexington Pipeline	01-06-2009
1	S	25	E	35	SE	SE	4500		26.8	Suppl Irr	Heppner-Lexington Pipeline	03-08-2018	POU	2	S	25	E	3	SE	NE	700		30.0	Suppl Irr	Heppner-Lexington Pipeline	01-06-2009
2	S	25	E	2	NE	NE	500	1	12.8	Suppl Irr	Heppner-Lexington Pipeline	03-08-2018	POU	2	S	25	E	10	NE	NE	600		0.2	Suppl Irr	Heppner-Lexington Pipeline	01-06-2009
2	S	25	E	2	NW	NE	500	2	28.7	Suppl Irr	Heppner-Lexington Pipeline	03-08-2018	POU	2	S	25	E	10	SE	NE	600		10.7	Suppl Irr	Heppner-Lexington Pipeline	01-06-2009
2	S	25	E	2	SW	NE	500		33.9	Suppl Irr	Heppner-Lexington Pipeline	03-08-2018	POU	2	S	25	E	11	NE	NE	600		1.1	Suppl Irr	Heppner-Lexington Pipeline	01-06-2009
2	S	25	E	2	SE	NE	500		8.3	Suppl Irr	Heppner-Lexington Pipeline	03-08-2018	POU	2	S	25	E	11	NW	NE	600		33.4	Suppl Irr	Heppner-Lexington Pipeline	01-06-2009
2	S	25	E	2	NE	NW	500	3	5.3	Suppl Irr	Heppner-Lexington Pipeline	03-08-2018	POU	2	S	25	E	11	SW	NE	600		31.7	Suppl Irr	Heppner-Lexington Pipeline	01-06-2009
													POU	2	S	25	E	11	SE	NE	600		0.6	Suppl Irr	Heppner-Lexington Pipeline	01-06-2009
							Total		435.5				POU	2	S	25	E	11	NE	NW	600		21.0	Suppl Irr	Heppner-Lexington Pipeline	01-06-2009

												POU	2	S	25	E	11	NW	NW	600		0.8	Suppl Irr	Heppner-Lexington Pipeline	01-06-2009
													2	S	25	E	11	SW	NW	600		0.4	Suppl Irr	Heppner-Lexington Pipeline	01-06-2009
													2	S	25	E	11	SE	NW	600		28.8	Suppl Irr	Heppner-Lexington Pipeline	01-06-2009
																						435.5			
											Cert 96377														
1	S	25	E	34	NE	NE	4500		0.3	Suppl Irr	Heppner-Lexington Pipeline	03-08-2018	POU	2	S	25	E	2	SW	SW	600		1.9	Suppl Irr	Heppner-Lexington Pipeline	01-06-2009
1	S	25	E	34	SE	NE	4500		1.4	Suppl Irr	Heppner-Lexington Pipeline	03-08-2018	POU	2	S	25	E	3	SE	SE	600		3.4	Suppl Irr	Heppner-Lexington Pipeline	01-06-2009
1	S	25	E	34	NE	NW	4500		10.9	Suppl Irr	Heppner-Lexington Pipeline	03-08-2018	POU	2	S	25	E	10	NE	NE	600		38.3	Suppl Irr	Heppner-Lexington Pipeline	01-06-2009
1	S	25	E	34	NW	NW	4500		21.9	Suppl Irr	Heppner-Lexington Pipeline	03-08-2018	POU	2	S	25	E	10	NW	NE	600		3.4	Suppl Irr	Heppner-Lexington Pipeline	01-06-2009
1	S	25	E	34	SW	NW	4500		30.4	Suppl Irr	Heppner-Lexington Pipeline	03-08-2018	POU	2	S	25	E	10	SW	NE	600		1.8	Suppl Irr	Heppner-Lexington Pipeline	01-06-2009
1	S	25	E	34	SE	NW	4500		16.8	Suppl Irr	Heppner-Lexington Pipeline	03-08-2018	POU	2	S	25	E	10	SE	NE	600		21.8	Suppl Irr	Heppner-Lexington Pipeline	01-06-2009
1	S	25	E	34	NE	SE	4500		0.3	Suppl Irr	Heppner-Lexington Pipeline	03-08-2018	POU	2	S	25	E	11	NW	NW	600		32.8	Suppl Irr	Heppner-Lexington Pipeline	01-06-2009
1	S	25	E	34	NW	SE	4500		0.3	Suppl Irr	Heppner-Lexington Pipeline	03-08-2018	POU	2	S	25	E	11	SW	NW	600		26.7	Suppl Irr	Heppner-Lexington Pipeline	01-06-2009
1	S	25	E	34	SW	SE	4500		0.1	Suppl Irr	Heppner-Lexington Pipeline	03-08-2018	POU										130.1			

| | | |

2	S	25	E	2	NE	SE	600		13.0	Suppl Irr	Heppner-Lexington Pipeline	03-08-2018	POU	1	S	25	E	35	NW	NW	4500		1.0	Suppl Irr	Heppner-Lexington Pipeline	01-06-2009
2	S	25	E	2	NW	SE	600		28.8	Suppl Irr	Heppner-Lexington Pipeline	03-08-2018	POU	1	S	25	E	35	SW	NW	4500		16.8	Suppl Irr	Heppner-Lexington Pipeline	01-06-2009
2	S	25	E	2	SW	SE	600		36.5	Suppl Irr	Heppner-Lexington Pipeline	03-08-2018	POU	1	S	25	E	35	SE	NW	4500		4.8	Suppl Irr	Heppner-Lexington Pipeline	01-06-2009
2	S	25	E	2	NE	SE	600		18.0	Suppl Irr	Heppner-Lexington Pipeline	03-08-2018	POU	1	S	25	E	35	NE	SW	4500		18.8	Suppl Irr	Heppner-Lexington Pipeline	01-06-2009
													POU	1	S	25	E	35	NW	SW	4500		11.7	Suppl Irr	Heppner-Lexington Pipeline	01-06-2009
													POU	1	S	25	E	35	SW	SW	4500		6.8	Suppl Irr	Heppner-Lexington Pipeline	01-06-2009
													POU	1	S	25	E	35	NW	SE	4500		6.4	Suppl Irr	Heppner-Lexington Pipeline	01-06-2009
														2	S	25	E	2	NW	NW	500		32.5	Suppl Irr	Heppner-Lexington Pipeline	01-06-2009
														2	S	25	E	2	SW	NW	500		32.5	Suppl Irr	Heppner-Lexington Pipeline	01-06-2009
														2	S	25	E	11	NE	NE	600		16.9	Suppl Irr	Heppner-Lexington Pipeline	01-06-2009
TOTAL ACRES									202.2					TOTAL ACRES									202.2			

List only the part of the right that will be changed. For the acreage in each ¼ ¼, list the change proposed. If more than one change, specify the acreage associated with each change. If more than one POD/POA, specify the acreage associated with each POD/POA.

Part 5 of 5 – Water Right Information **Water Right 3 of 9**

Please use a separate Part 5 for each water right being changed. See instructions on page 6, to copy and paste additional Part 5s, or to add rows to tables within the form.

Water Right Certificate # 94969 Remaining T-12605-rr 8249

Received by OWRD
MAR 22 2024
Salem, OR

Description of Water Delivery System

System capacity: **10 CFS** cubic feet per second (cfs) **OR**

_____ gallons per minute (gpm)

Describe the current water delivery system or the system that was in place at some time within the last five years. Include information on the pumps, canals, pipelines, and sprinklers used to divert, convey, and apply the water at the authorized place of use. **300 hp Turbine Well Pump pumps water though delivey system shown on the delivery system map**

Table 1. Location of Authorized and Proposed Point(s) of Diversion (POD) or Appropriation (POA)
(Note: If the POD/POA name is not specified on the certificate, assign it a name or number here.)

POD/POA Name or Number	Is this POD/POA Authorized on the Certificate or is it Proposed?	If POA, OWRD Well Log ID# (or Well ID Tag # L-___)	Twp	Rng	Sec	¼ ¼	Tax Lot, DLC or Gov't Lot	Measured Distances (from a recognized survey corner)
Well #1	☒ Authorized ☐ Proposed		**1 S**	**25 E**	**35**	**NW SE**	**TL 4500**	**1810 ft North and 1680 ft West from the SE Corner, Section 35**
	☐ Authorized ☐ Proposed							

Check all type(s) of temporary change(s) proposed below (change "CODES" are provided in parentheses):

- ☒ Place of Use (POU)
- ☐ Point of Diversion (POD)
- ☐ Additional Point of Diversion (APOD)
- ☐ Appropriation/Well (POA)
- ☐ Additional Point of Appropriation (APOA)

Check all type(s) of temporary change(s) due to drought proposed below (change "CODES" are provided in parentheses):

- ☐ Place of Use (POU)
- ☐ Character of Use (USE)
- ☐ Point of Diversion (POD)
- ☐ Point of Appropriation/Well (POA)
- ☐ Additional Point of Appropriation (APOA)
- ☐ Additional Point of Diversion (APOD)

Will all of the proposed changes affect the entire water right?

☐ Yes Complete only the Proposed ("to" lands) section of Table 2 on the next page. Use the "CODES" listed above to describe the proposed changes.

☒ No Complete all of Table 2 to describe the portion of the water right to be changed.

Please use and attach additional pages of Table 4 as needed.
See page 6 for instructions.

Do you have questions about how to fill-out the tables?
Contact the Department at 503-986-0900 and ask for Transfer Staff.

Received by OWRD
MAR 22 2024
Salem, OR

Table 4. Description of Changes to Water Right Certificate **# 94969**

AUTHORIZED (the "from" or "off" lands) The listing that appears on the certificate BEFORE PROPOSED CHANGES. List only that part or portion of the water right that will be changed.												Proposed Changes (see "CODES" from previous page)	PROPOSED (the "to" or "on" lands) The listing as it would appear AFTER PROPOSED CHANGES are made.												
Twp		Rng		Sec	¼	¼	Tax Lot	Gvt Lot or DLC	Acres	Type of USE listed on Certificate	POD(s) or POA(s) (name or number from Table 1)	Priority Date		Twp		Rng		Sec	¼	¼	Tax Lot	Gvt Lot or DLC	Acres	New Type of USE	POD(s)/ POA(s) to be used (from Table 1)	Priority Date
1	S	25	E	34	NW	NE	4500		16.2	Irr	Well #1	09-1-1973	POU	1	S	25	E	35	NE	SW	4500		18.6	Irr	Well #1	09-1-1973
1	S	25	E	34	SW	NE	4500		39.3	Irr	Well #1	09-1-1973	POU	1	S	25	E	35	NW	SW	4500		16.6	Irr	Well #1	09-1-1973
1	S	25	E	34	SE	NE	4500		31.3	Irr	Well #1	09-1-1973	POU	1	S	25	E	35	SW	SW	4500		16.5	Irr	Well #1	09-1-1973
1	S	25	E	34	NE	SE	4500		17.6	Irr	Well #1	09-1-1973	POU	1	S	25	E	35	SE	SW	4500		12.0	Irr	Well #1	09-1-1973
1	S	25	E	34	NW	SE	4500		8.3	Irr	Well #1	09-1-1973	POU	1	S	25	E	35	NE	SE	4500		3.5	Irr	Well #1	09-1-1973
1	S	25	E	34	SE	SE	4500		9.1	Irr	Well #1	09-1-1973	POU	1	S	25	E	35	NW	SE	4500		11.0	Irr	Well #1	09-1-1973
1	S	25	E	35	SW	NE	4500		0.4	Irr	Well #1	09-1-1973	POU	1	S	25	E	35	SW	SE	4500		40.0	Irr	Well #1	09-1-1973
1	S	25	E	35	SW	NW	4500		19.2	Irr	Well #1	09-1-1973	POU	1	S	25	E	35	SE	SE	4500		26.8	Irr	Well #1	09-1-1973
1	S	25	E	35	SE	NW	4500		6.3	Irr	Well #1	09-1-1973	POU	2	S	25	E	2	NE	NE	500	1	10.4	Irr	Well #1	09-1-1973
1	S	25	E	35	NE	SW	4500		37.3	Irr	Well #1	09-1-1973	POU	2	S	25	E	2	NW	NE	500	2	27.0	Irr	Well #1	09-1-1973
1	S	25	E	35	NW	SW	4500		30.4	Irr	Well #1	09-1-1973	POU	2	S	25	E	2	SW	NE	500		33.9	Irr	Well #1	09-1-1973
													POU	2	S	25	E	2	SE	NE	500		5.5	Irr	Well #1	09-1-1973
													POU	2	S	25	E	2	NE	NW	500	3	3.7	Irr	Well #1	09-1-1973
													POU	2	S	25	E	2	SE	SW	600		2.0	Irr	Well #1	09-1-1973

1	S	25	E	35	SW	SW	4500		24.8	Irr	Well #1	09-1-1973	POU	2	S	25	E	2	SW	SE	600		2.2	Irr	Well #1	09-1-1973
1	S	25	E	35	SE	SW	4500		13.5	Irr	Well #1	09-1-1973	POU	2	S	25	E	3	NE	NE	700	1	31.1	Irr	Well #1	09-1-1973
1	S	25	E	35	NE	SE	4500		4.9	Irr	Well #1	09-1-1973	POU	2	S	25	E	3	SW	NE	700		16.0	Irr	Well #1	09-1-1973
1	S	25	E	35	NW	SE	4500		20.5	Irr	Well #1	09-1-1973	POU	2	S	25	E	3	SE	NE	700		30.0	Irr	Well #1	09-1-1973
1	S	25	E	35	SW	SE	4500		40.0	Irr	Well #1	09-1-1973	POU	2	S	25	E	10	NE	NE	600		0.2	Irr	Well #1	09-1-1973
1	S	25	E	35	SE	SE	4500		26.8	Irr	Well #1	09-1-1973	POU	2	S	25	E	10	SE	NE	600		10.7	Irr	Well #1	09-1-1973
2	S	25	E	2	NE	NE	500	1	12.8	Irr	Well #1	09-1-1973	POU	2	S	25	E	11	NE	NE	600		1.1	Irr	Well #1	09-1-1973
2	S	25	E	2	NW	NE	500	2	28.7	Irr	Well #1	09-1-1973	POU	2	S	25	E	11	NW	NE	600		33.4	Irr	Well #1	09-1-1973
2	S	25	E	2	SW	NE	500		33.9	Irr	Well #1	09-1-1973	POU	2	S	25	E	11	SW	NE	600		31.7	Irr	Well #1	09-1-1973
2	S	25	E	2	SE	NE	500		8.3	Irr	Well #1	09-1-1973	POU	2	S	25	E	11	NE	NW	600		21.0	Irr	Well #1	09-1-1973
2	S	25	E	2	NE	NW	500	3	5.3	Irr	Well #1	09-1-1973	POU	2	S	25	E	11	NW	NW	600		0.8	Irr	Well #1	09-1-1973
													POU	2	S	25	E	11	SW	NW	600		0.4	Irr	Well #1	09-1-1973
													POU	2	S	25	E	11	SE	NW	600		28.8	Irr	Well #1	09-1-1973
													POU								Total		434.9			
							Total		434.9																	
							Supplemental Irrigation												Supplemental Irrigation							
1	S	25	E	34	NE	NE	4500		8.5	Supp Irr	Well #1	09-1-1973	POU	2	S	25	E	3	NW	NE	700		28.7	Supp Irr	Well #1	09-1-1973
1	S	25	E	34	NW	NE	4500		0.8	Supp Irr	Well #1	09-1-1973	POU	2	S	25	E	3	SW	NE	700		9.8	Supp Irr	Well #1	09-1-1973
1	S	25	E	35	SW	NE	4500		2.8	Supp Irr	Well #1	09-1-1973	POU										38.5			
1	S	25	E	35	NW	NW	4500		1.4	Supp Irr	Well #1	09-1-1973	POU													
1	S	25	E	35	SW	NW	4500		5.1	Supp Irr	Well #1	09-1-1973	POU													

Received by OWRD
MAR 22 2024
Salem, OR

1	S	25	E	35	SE	NW	4500		10.0	Supp Irr	Well #1	09-1-1973	POU											
1	S	25	E	35	NE	SE	4500		2.2	Supp Irr	Well #1	09-1-1973	POU											
1	S	25	E	35	NW	SE	4500		7.7	Supp Irr	Well #1	09-1-1973	POU											
TOTAL ACRES:									38.5					TOTAL ACRES:								38.5		

Additional remarks:_____

Received by OWRD

MAR 22 2024

Salem, OR

For Place of Use Changes

Are there other water right certificates, water use permits or ground water registrations associated with the "from" or the "to" lands? ☒ Yes ☐ No

If YES, list the certificate, water use permit, or ground water registration numbers: **Certs 94967, 30021, 82489 & 96377; Permits S-54980 & S-55268**

Pursuant to ORS 540.525, any "layered" water use such as an irrigation right that is supplemental to a primary right proposed for temporary transfer can be included in the transfer or remain unused on the authorized place of use. If the primary water right does not revert soon enough to allow use of the supplemental right within five years, the supplemental right shall become subject to cancellation for nonuse under ORS 540.610.

If a change in point(s) of appropriation (well(s)) or additional point(s) of appropriation is necessary to convey the water to the new temporary place of use you must provide:

☐ Well log(s) for each authorized and proposed well(s) that are clearly labeled and associated with the corresponding well(s) in Table 1 above and on the accompanying application map. (**Tip**: You may search for well logs on the Department's web page at: http://apps.wrd.state.or.us/apps/gw/well_log/Default.aspx)

Received by OWRD
MAR 22 2024
Salem, OR

AND/OR

☐ Describe the construction of the authorized and proposed well(s) in Table 3 below for any well that does not have a well log. For a *proposed well(s) not yet constructed or built*, provide "a best estimate" for each requested information element in the table. The Department recommends you consult a licensed well driller, geologist, or certified water right examiner to assist with assembling the information necessary to complete Table 3.

Table 3. Construction of Point(s) of Appropriation

Any well(s) in this listing must be clearly tied to corresponding well(s) described in Table 1 and shown on the accompanying application map. Failure to provide the information will delay the processing of your transfer application until it is received. The information is necessary for the Department to assess whether the proposed well(s) will access the same source aquifer as the authorized point(s) of appropriation (POA). The Department is prohibited by law from approving POA changes that do not access the same source aquifer.

Proposed or Authorized POA Name or Number	Is well already built? (Yes or No)	If an existing well, OWRD Well ID Tag No. L-___	Total well depth	Casing Diameter	Casing Intervals (feet)	Seal depth(s) (intervals)	Perforated or screened intervals (in feet)	Static water level of completed well (in feet)	Source aquifer (sand, gravel, basalt, etc.)	Well - specific rate (cfs or gpm). If less than full rate of water right
N/A										

Part 5 of 5 – Water Right Information **Water Right 7 of 9**

Please use a separate Part 5 for each water right being changed. See instructions on page 6, to copy and paste additional Part 5s, or to add rows to tables within the form.

Water Right Permit # S-54980

Description of Water Delivery System

Received by OWRD
MAR 22 2024
Salem, OR

System capacity: **10 CFS** cubic feet per second (cfs) **OR**

_____ gallons per minute (gpm)

Describe the current water delivery system or the system that was in place at some time within the last five years. Include information on the pumps, canals, pipelines, and sprinklers used to divert, convey, and apply the water at the authorized place of use. **Water is delivered to the Meadow Brook Farm through the Heppner Lexington Pipeline under gravity flow pressure and distributed though delivey system shown on the delivery system map**

Table 1. Location of Authorized and Proposed Point(s) of Diversion (POD) or Appropriation (POA)
(Note: If the POD/POA name is not specified on the certificate, assign it a name or number here.)

POD/POA Name or Number	Is this POD/POA Authorized on the Certificate or is it Proposed?	If POA, OWRD Well Log ID# (or Well ID Tag # L-___)	Twp	Rng	Sec	¼ ¼	Tax Lot, DLC or Gov't Lot	Measured Distances (from a recognized survey corner)
Heppner-Lexington Pipeline	☐ Authorized ☒ Proposed		**2 S**	**26 E**	**27**	**NW NW**	**TL 601**	**1120 ft S & 1820 ft E from NW Corner Section 27**

Check all type(s) of temporary change(s) proposed below (change "CODES" are provided in parentheses):

- ☒ Place of Use (POU)
- ☐ Point of Diversion (POD)
- ☐ Additional Point of Diversion (APOD)
- ☐ Appropriation/Well (POA)
- ☐ Additional Point of Appropriation (APOA)

Check all type(s) of temporary change(s) due to drought proposed below (change "CODES" are provided in parentheses): N/A

- ☐ Place of Use (POU)
- ☐ Character of Use (USE)
- ☐ Point of Diversion (POD)
- ☐ Point of Appropriation/Well (POA)
- ☐ Additional Point of Appropriation (APOA)
- ☐ Additional Point of Diversion (APOD)

Will all of the proposed changes affect the entire water right?

☐ Yes Complete only the Proposed ("to" lands) section of Table 2 on the next page. Use the "CODES" listed above to describe the proposed changes.

☒ No Complete all of Table 2 to describe the portion of the water right to be changed.

Please use and attach additional pages of Table 2 as needed.
See page 6 for instructions.

Do you have questions about how to fill-out the tables?
Contact the Department at 503-986-0900 and ask for Transfer Staff.

Table 2. Description of Temporary Changes to Water Right Permit S-54980

List only the part of the right that will be changed. For the acreage in each ¼ ¼, list the change proposed. If more than one change, specify the acreage associated with each change. If more than one POD/POA, specify the acreage associated with each POD/POA.

AUTHORIZED (the "from" or "off" lands) The listing that appears on the Certificate BEFORE PROPOSED CHANGES. List only that part or portion of the water right that will be changed.											Proposed Changes (see "CODES" from previous page)	PROPOSED (the "to" or "on" lands) The listing as it would appear AFTER PROPOSED CHANGES are made.									
Twp	Rng	Sec	¼ ¼	Tax Lot	Gvt Lot or DLC	Acres	Type of USE listed on Certificate	POD(s) or POA(s) (name or number from Table 1)	Priority Date			Twp	Rng	Sec	¼ ¼	Tax Lot	Gvt Lot or DLC	Acres	New Type of USE	POD(s)/ POA(s) to be used (from Table 1)	Priority Date
								CERT 82489													
1 S	25 E	34	NE NE	4500		8.8	Suppl Irr	Heppner-Lexington Pipeline	01-06-2009		POU/POD	2 S	25 E	3	SW NE	700		9.8	Suppl Irr	Heppner-Lexington Pipeline	01-06-2009
1 S	25 E	34	NW NE	4500		1.0	Suppl Irr	Heppner-Lexington Pipeline	01-06-2009												
						9.8															
								CERT 30021													
1 S	25 E	35	SW NE	4500		2.8	Suppl Irr	Heppner-Lexington Pipeline	01-06-2009		POU/POD	2 S	25 E	3	NW NE	700		28.7	Suppl Irr	Heppner-Lexington Pipeline	01-06-2009
1 S	25 E	35	NW NW	4500		1.4	Suppl Irr	Heppner-Lexington Pipeline	01-06-2009		POU/POD	2 S	25 E	3	SW NE	700		5.2	Suppl Irr	Heppner-Lexington Pipeline	01-06-2009
1 S	25 E	35	SW NW	4500		5.1	Suppl Irr	Heppner-Lexington Pipeline	01-06-2009									33.9			
1 S	25 E	35	SE NW	4500		11.6	Suppl Irr	Heppner-Lexington Pipeline	01-06-2009												
1 S	25 E	35	NE SE	4500		3.2	Suppl Irr	Heppner-Lexington Pipeline	01-06-2009												
1 S	25 E	35	NW SE	4500		9.8	Suppl Irr	Heppner-Lexington Pipeline	01-06-2009												
						33.9															

Received by OWRD
MAR 22 2024
Salem, OR

											Cert 94969													
1	S	25	E	34	NW	NE	4500		16.2	Suppl Irr	Heppner-Lexington Pipeline	01-06-2009	POU	1	S	25	E	35	NE	SW	4500		18.6	Suppl Irr	Heppner-Lexington Pipeline	01-06-2009
1	S	25	E	34	SW	NE	4500		39.3	Suppl Irr	Heppner-Lexington Pipeline	01-06-2009	POU	1	S	25	E	35	NW	SW	4500		16.6	Suppl Irr	Heppner-Lexington Pipeline	01-06-2009
1	S	25	E	34	SE	NE	4500		31.3	Suppl Irr	Heppner-Lexington Pipeline	01-06-2009	POU	1	S	25	E	35	SW	SW	4500		16.5	Suppl Irr	Heppner-Lexington Pipeline	01-06-2009
1	S	25	E	34	NE	SE	4500		17.6	Suppl Irr	Heppner-Lexington Pipeline	01-06-2009	POU	1	S	25	E	35	SE	SW	4500		12.0	Suppl Irr	Heppner-Lexington Pipeline	01-06-2009
1	S	25	E	34	NW	SE	4500		9.4	Suppl Irr	Heppner-Lexington Pipeline	01-06-2009	POU	1	S	25	E	35	NE	SE	4500		3.5	Suppl Irr	Heppner-Lexington Pipeline	01-06-2009
1	S	25	E	34	SE	SE	4500		8.0	Suppl Irr	Heppner-Lexington Pipeline	01-06-2009	POU	1	S	25	E	35	NW	SE	4500		11.0	Suppl Irr	Heppner-Lexington Pipeline	01-06-2009
1	S	25	E	35	SW	NE	4500		0.4	Suppl Irr	Heppner-Lexington Pipeline	01-06-2009	POU	1	S	25	E	35	SW	SE	4500		40.0	Suppl Irr	Heppner-Lexington Pipeline	01-06-2009
1	S	25	E	35	SW	NW	4500		19.2	Suppl Irr	Heppner-Lexington Pipeline	01-06-2009	POU	1	S	25	E	35	SE	SE	4500		26.8	Suppl Irr	Heppner-Lexington Pipeline	01-06-2009
1	S	25	E	35	SE	NW	4500		6.3	Suppl Irr	Heppner-Lexington Pipeline	01-06-2009	POU	2	S	25	E	2	NE	NE	500	1	10.4	Suppl Irr	Heppner-Lexington Pipeline	01-06-2009
1	S	25	E	35	NE	SW	4500		37.3	Suppl Irr	Heppner-Lexington Pipeline	01-06-2009	POU	2	S	25	E	2	NW	NE	500	2	27.0	Suppl Irr	Heppner-Lexington Pipeline	01-06-2009
1	S	25	E	35	NW	SW	4500		30.4	Suppl Irr	Heppner-Lexington Pipeline	01-06-2009	POU	2	S	25	E	2	SW	NE	500		33.9	Suppl Irr	Heppner-Lexington Pipeline	01-06-2009
1	S	25	E	35	SW	SW	4500		24.8	Suppl Irr	Heppner-Lexington Pipeline	01-06-2009	POU	2	S	25	E	2	SE	NE	500		5.5	Suppl Irr	Heppner-Lexington Pipeline	01-06-2009
1	S	25	E	35	SE	SW	4500		13.5	Suppl Irr	Heppner-Lexington Pipeline	01-06-2009	POU	2	S	25	E	2	NE	NW	500	3	3.7	Suppl Irr	Heppner-Lexington Pipeline	01-06-2009
													POU	2	S	25	E	2	SE	SW	600		2.0	Suppl Irr	Heppner-Lexington Pipeline	01-06-2009

Received by OWRD
MAR 22 2024
Salem, OR

1	S	25	E	35	NE	SE	4500		4.9	Suppl Irr	Heppner-Lexington Pipeline	01-06-2009	POU	2	S	25	E	2	SW	SE	600		2.2	Suppl Irr	Heppner-Lexington Pipeline	01-06-2009
1	S	25	E	35	NW	SE	4500		20.5	Suppl Irr	Heppner-Lexington Pipeline	01-06-2009	POU	2	S	25	E	3	NE	NE	700	1	31.1	Suppl Irr	Heppner-Lexington Pipeline	01-06-2009
1	S	25	E	35	SW	SE	4500		40.0	Suppl Irr	Heppner-Lexington Pipeline	01-06-2009	POU	2	S	25	E	3	SW	NE	700		16.0	Suppl Irr	Heppner-Lexington Pipeline	01-06-2009
1	S	25	E	35	SE	SE	4500		26.8	Suppl Irr	Heppner-Lexington Pipeline	01-06-2009	POU	2	S	25	E	3	SE	NE	700		30.0	Suppl Irr	Heppner-Lexington Pipeline	01-06-2009
2	S	25	E	2	NE	NE	500	1	12.8	Suppl Irr	Heppner-Lexington Pipeline	01-06-2009	POU	2	S	25	E	10	NE	NE	600		0.2	Suppl Irr	Heppner-Lexington Pipeline	01-06-2009
2	S	25	E	2	NW	NE	500	2	28.7	Suppl Irr	Heppner-Lexington Pipeline	01-06-2009	POU	2	S	25	E	10	SE	NE	600		10.7	Suppl Irr	Heppner-Lexington Pipeline	01-06-2009
2	S	25	E	2	SW	NE	500		33.9	Suppl Irr	Heppner-Lexington Pipeline	01-06-2009	POU	2	S	25	E	11	NE	NE	600		1.1	Suppl Irr	Heppner-Lexington Pipeline	01-06-2009
2	S	25	E	2	SE	NE	500		8.3	Suppl Irr	Heppner-Lexington Pipeline	01-06-2009	POU	2	S	25	E	11	NW	NE	600		33.4	Suppl Irr	Heppner-Lexington Pipeline	01-06-2009
2	S	25	E	2	NE	NW	500	3	5.3	Suppl Irr	Heppner-Lexington Pipeline	01-06-2009	POU	2	S	25	E	11	SW	NE	600		31.7	Suppl Irr	Heppner-Lexington Pipeline	01-06-2009
													POU	2	S	25	E	11	NE	NW	600		21.0	Suppl Irr	Heppner-Lexington Pipeline	01-06-2009
							Total		434.9				POU	2	S	25	E	11	NW	NW	600		0.8	Suppl Irr	Heppner-Lexington Pipeline	01-06-2009
													POU	2	S	25	E	11	SW	NW	600		0.4	Suppl Irr	Heppner-Lexington Pipeline	01-06-2009
														2	S	25	E	11	SE	NW	600		28.8	Suppl Irr	Heppner-Lexington Pipeline	01-06-2009
																							435.5			

Received by OWRD
MAR 22 2024
Salem, OR

Cert 96377

1	S	25	E	34	NE	NE	4500		0.3	Suppl Irr	Heppner-Lexington Pipeline	01-06-2009	POU	2	S	25	E	2	SW	SW	600		1.9	Suppl Irr	Heppner-Lexington Pipeline	01-06-2009
1	S	25	E	34	SE	NE	4500		1.4	Suppl Irr	Heppner-Lexington Pipeline	01-06-2009	POU	2	S	25	E	3	SE	SE	600		3.4	Suppl Irr	Heppner-Lexington Pipeline	01-06-2009
1	S	25	E	34	NE	NW	4500		10.9	Suppl Irr	Heppner-Lexington Pipeline	01-06-2009	POU	2	S	25	E	10	NE	NE	600		38.3	Suppl Irr	Heppner-Lexington Pipeline	01-06-2009
1	S	25	E	34	NW	NW	4500		21.9	Suppl Irr	Heppner-Lexington Pipeline	01-06-2009	POU	2	S	25	E	10	NW	NE	600		3.4	Suppl Irr	Heppner-Lexington Pipeline	01-06-2009
1	S	25	E	34	SW	NW	4500		30.4	Suppl Irr	Heppner-Lexington Pipeline	01-06-2009	POU	2	S	25	E	10	SW	NE	600		1.8	Suppl Irr	Heppner-Lexington Pipeline	01-06-2009
1	S	25	E	34	SE	NW	4500		16.8	Suppl Irr	Heppner-Lexington Pipeline	01-06-2009	POU	2	S	25	E	10	SE	NE	600		21.8	Suppl Irr	Heppner-Lexington Pipeline	01-06-2009
1	S	25	E	34	NE	SE	4500		0.3	Suppl Irr	Heppner-Lexington Pipeline	01-06-2009	POU	2	S	25	E	11	NW	NW	600		32.8	Suppl Irr	Heppner-Lexington Pipeline	01-06-2009
1	S	25	E	34	NW	SE	4500		0.3	Suppl Irr	Heppner-Lexington Pipeline	01-06-2009	POU	2	S	25	E	11	SW	NW	600		26.7	Suppl Irr	Heppner-Lexington Pipeline	01-06-2009
1	S	25	E	34	SW	SE	4500		0.1	Suppl Irr	Heppner-Lexington Pipeline	01-06-2009	POU										130.1			
1	S	25	E	34	SE	SE	4500		3.3	Suppl Irr	Heppner-Lexington Pipeline	01-06-2009														
1	S	25	E	35	NE	SW	4500		0.7	Suppl Irr	Heppner-Lexington Pipeline	01-06-2009														
1	S	25	E	35	SW	SW	4500		4.0	Suppl Irr	Heppner-Lexington Pipeline	01-06-2009														
1	S	25	E	35	SE	SW	4500		11.6	Suppl Irr	Heppner-Lexington Pipeline	01-06-2009														
2	S	25	E	2	NW	NE	4500		9.3	Suppl Irr	Heppner-Lexington Pipeline	01-06-2009														
2	S	25	E	2	NE	NW	4500		7.9	Suppl Irr	Heppner-Lexington Pipeline	01-06-2009														

Received by OWRD
MAR 22 2024
Salem, OR

2	S	25	E	2	SW	NW	4500		7.8	Suppl Irr	Heppner-Lexington Pipeline	01-06-2009											
2	S	25	E	2	SE	NW	4500		3.1	Suppl Irr	Heppner-Lexington Pipeline	01-06-2009											
									130.1	Suppl Irr	Heppner-Lexington Pipeline	01-06-2009											
TOTAL ACRES														TOTAL ACRES									

Additional remarks:_____

Received by OWRD

MAR 22 2024

Salem, OR

Received by OWRD

MAR 22 2024

Salem, OR

Are there other water right certificates, water use permits or ground water registrations associated with the "from" or the "to" lands? ☒ Yes ☐ No

If YES, list the certificate, water use permit, or ground water registration numbers: **Certs 82489, Cert 30021, Cert 94969, Cert 94967, Cert 96377, Cert 947970, & Permit S-55268**

Pursuant to ORS 540.525, any "layered" water use such as an irrigation right that is supplemental to a primary right proposed for temporary transfer can be included in the transfer or remain unused on the authorized place of use. If the primary water right does not revert soon enough to allow use of the supplemental right within five years, the supplemental right shall become subject to cancellation for nonuse under ORS 540.610.

If a change in point(s) of appropriation (well(s)) or additional point(s) of appropriation is necessary to convey the water to the new temporary place of use you must provide:

☐ Well log(s) for each authorized and proposed well(s) that are clearly labeled and associated with the corresponding well(s) in Table 1 above and on the accompanying application map. (**Tip**: You may search for well logs on the Department's web page at: http://apps.wrd.state.or.us/apps/gw/well_log/Default.aspx)

AND/OR

☐ Describe the construction of the authorized and proposed well(s) in Table 3 below for any well that does not have a well log. For a *proposed well(s) not yet constructed or built*, provide "a best estimate" for each requested information element in the table. The Department recommends you consult a licensed well driller, geologist, or certified water right examiner to assist with assembling the information necessary to complete Table 3.

Table 3. Construction of Point(s) of Appropriation

Any well(s) in this listing must be clearly tied to corresponding well(s) described in Table 1 and shown on the accompanying application map. Failure to provide the information will delay the processing of your transfer application until it is received. The information is necessary for the Department to assess whether the proposed well(s) will access the same source aquifer as the authorized point(s) of appropriation (POA). The Department is prohibited by law from approving POA changes that do not access the same source aquifer.

Proposed or Authorized POA Name or Number	Is well already built? (Yes or No)	If an existing well, OWRD Well ID Tag No. L-___	Total well depth	Casing Diameter	Casing Intervals (feet)	Seal depth(s) (intervals)	Perforated or screened intervals (in feet)	Static water level of completed well (in feet)	Source aquifer (sand, gravel, basalt, etc.)	Well - specific rate (cfs or gpm). If less than full rate of water right
N/A										

Received by OWRD
MAR 22 2024
Salem, OR

Part 5 of 5 – Water Right Information Water Right 8 of 9

Please use a separate Part 5 for each water right being changed. See instructions on page 6, to copy and paste additional Part 5s, or to add rows to tables within the form.

Water Right Permit # S-55268

System capacity: **10 CFS** cubic feet per second (cfs) **OR**

_____ gallons per minute (gpm)

Describe the current water delivery system or the system that was in place at some time within the last five years. Include information on the pumps, canals, pipelines, and sprinklers used to divert, convey, and apply the water at the authorized place of use. **Water is delivered to the Meadow Brook Farm through the Heppner Lexington Pipeline under gravity flow pressure and distributed though delivey system shown on the delivery system map**

Table 1. Location of Authorized and Proposed Point(s) of Diversion (POD) or Appropriation (POA)
(Note: If the POD/POA name is not specified on the certificate, assign it a name or number here.)

POD/POA Name or Number	Is this POD/POA Authorized on the Certificate or is it Proposed?	If POA, OWRD Well Log ID# (or Well ID Tag # L-___)	Twp	Rng	Sec	¼ ¼	Tax Lot, DLC or Gov't Lot	Measured Distances (from a recognized survey corner)
Heppner-Lexington Pipeline	☐ Authorized ☒ Proposed		**2 S**	**26 E**	**27**	**NW NW**	**TL 601**	**1120 ft S & 1820 ft E from NW Corner Section 27**

check all type(s) of temporary change(s) proposed below (change "CODES" are provided in parentheses):

- ☒ Place of Use (POU)
- ☐ Point of Diversion (POD)
- ☐ Additional Point of Diversion (APOD)
- ☐ Appropriation/Well (POA)
- ☐ Additional Point of Appropriation (APOA)

Check all type(s) of temporary change(s) due to drought proposed below (change "CODES" are provided in parentheses): N/A

- ☐ Place of Use (POU)
- ☐ Character of Use (USE)
- ☐ Point of Diversion (POD)
- ☐ Point of Appropriation/Well (POA)
- ☐ Additional Point of Appropriation (APOA)
- ☐ Additional Point of Diversion (APOD)

Will all of the proposed changes affect the entire water right?

☐ Yes Complete only the Proposed ("to" lands) section of Table 2 on the next page. Use the "CODES" listed above to describe the proposed changes.

☒ No Complete all of Table 2 to describe the portion of the water right to be change

Table 2. Description of Temporary Changes to Water Right Permit # S-55268

AUTHORIZED (the "from" or "off" lands) The listing that appears on the Certificate BEFORE PROPOSED CHANGES List only that part or portion of the water right that will be changed.												Proposed Changes (see "CODES" from previous page)	PROPOSED (the "to" or "on" lands) The listing as it would appear AFTER PROPOSED CHANGES are made.										
Twp		Rng		Sec	¼ ¼		Tax Lot	Gvt Lot or DLC	Acres	Type of USE listed on Certificate	POD(s) or POA(s) (name or number from Table 1)	Priority Date		Twp		Rng		Sec	¼ ¼		Tax Lot	Gvt Lot or DLC	Acres	New Type of USE	POD(s)/ POA(s) to be used (from Table 1)	Priority Date
											CERT 82489																
1	S	25	E	34	NE	NE	4500		8.8	Suppl Irr	Heppner-Lexington Pipeline	03-08-2018	POU/POD	2	S	25	E	3	SW	NE	700		9.8	Suppl Irr	Heppner-Lexington Pipeline	03-08-2018
1	S	25	E	34	NW	NE	4500		1.0	Suppl Irr	Heppner-Lexington Pipeline	03-08-2018															
									9.8																		
											CERT 30021																
1	S	25	E	35	SW	NE	4500		2.8	Suppl Irr	Heppner-Lexington Pipeline	03-08-2018	POU/POD	2	S	25	E	3	NW	NE	700		28.7	Suppl Irr	Heppner-Lexington Pipeline	03-08-2018
1	S	25	E	35	NW	NW	4500		1.4	Suppl Irr	Heppner-Lexington Pipeline	03-08-2018	POU/POD	2	S	25	E	3	SW	NE	700		5.2	Suppl Irr	Heppner-Lexington Pipeline	03-08-2018
1	S	25	E	35	SW	NW	4500		5.1	Suppl Irr	Heppner-Lexington Pipeline	03-08-2018											33.9			
1	S	25	E	35	SE	NW	4500		11.6	Suppl Irr	Heppner-Lexington Pipeline	03-08-2018														
1	S	25	E	35	NE	SE	4500		3.2	Suppl Irr	Heppner-Lexington Pipeline	03-08-2018														
1	S	25	E	35	NW	SE	4500		9.8	Suppl Irr	Heppner-Lexington Pipeline	03-08-2018														

Received by OWRD
MAR 22 2024
Salem, OR

Received by OWRD

MAR 22 2024

Salem, OR

												CERT 94969												
1	S	25	E	34	NW	NE	4500		16.2	Suppl Irr	Heppner-Lexington Pipeline	03-08-2018	POU	1	S	25	E	35	NE	SW	4500		18.6	Suppl Irr	Heppner-Lexington Pipeline	01-06-2009
1	S	25	E	34	SW	NE	4500		39.3	Suppl Irr	Heppner-Lexington Pipeline	03-08-2018	POU	1	S	25	E	35	NW	SW	4500		16.6	Suppl Irr	Heppner-Lexington Pipeline	01-06-2009
1	S	25	E	34	SE	NE	4500		31.3	Suppl Irr	Heppner-Lexington Pipeline	03-08-2018	POU	1	S	25	E	35	SW	SW	4500		16.5	Suppl Irr	Heppner-Lexington Pipeline	01-06-2009
1	S	25	E	34	NE	SE	4500		17.6	Suppl Irr	Heppner-Lexington Pipeline	03-08-2018	POU	1	S	25	E	35	SE	SW	4500		12.0	Suppl Irr	Heppner-Lexington Pipeline	01-06-2009
1	S	25	E	34	NW	SE	4500		9.4	Suppl Irr	Heppner-Lexington Pipeline	03-08-2018	POU	1	S	25	E	35	NE	SE	4500		3.5	Suppl Irr	Heppner-Lexington Pipeline	01-06-2009
1	S	25	E	34	SE	SE	4500		8.0	Suppl Irr	Heppner-Lexington Pipeline	03-08-2018	POU	1	S	25	E	35	NW	SE	4500		11.0	Suppl Irr	Heppner-Lexington Pipeline	01-06-2009
1	S	25	E	35	SW	NE	4500		0.4	Suppl Irr	Heppner-Lexington Pipeline	03-08-2018	POU	1	S	25	E	35	SW	SE	4500		40.0	Suppl Irr	Heppner-Lexington Pipeline	01-06-2009
1	S	25	E	35	SW	NW	4500		19.2	Suppl Irr	Heppner-Lexington Pipeline	03-08-2018	POU	1	S	25	E	35	SE	SE	4500		26.8	Suppl Irr	Heppner-Lexington Pipeline	01-06-2009
1	S	25	E	35	SE	NW	4500		6.3	Suppl Irr	Heppner-Lexington Pipeline	03-08-2018	POU	2	S	25	E	2	NE	NE	500	1	10.4	Suppl Irr	Heppner-Lexington Pipeline	01-06-2009
1	S	25	E	35	NE	SW	4500		37.3	Suppl Irr	Heppner-Lexington Pipeline	03-08-2018	POU	2	S	25	E	2	NW	NE	500	2	27.0	Suppl Irr	Heppner-Lexington Pipeline	01-06-2009
1	S	25	E	35	NW	SW	4500		30.4	Suppl Irr	Heppner-Lexington Pipeline	03-08-2018	POU	2	S	25	E	2	SW	NE	500		33.9	Suppl Irr	Heppner-Lexington Pipeline	01-06-2009
													POU	2	S	25	E	2	SE	NE	500		5.5	Suppl Irr	Heppner-Lexington Pipeline	03-08-2018

1	S	25	E	35	SW	SW	4500		24.8	Suppl Irr	Heppner-Lexington Pipeline	03-08-2018	POU	2	S	25	E	2	NE	NW	500	3	3.7	Suppl Irr	Heppner-Lexington Pipeline	03-08-2018
1	S	25	E	35	SE	SW	4500		13.5	Suppl Irr	Heppner-Lexington Pipeline	03-08-2018	POU	2	S	25	E	2	SE	SW	600		2.0	Suppl Irr	Heppner-Lexington Pipeline	01-06-2009
1	S	25	E	35	NE	SE	4500		4.9	Suppl Irr	Heppner-Lexington Pipeline	03-08-2018	POU	2	S	25	E	2	SW	SE	600		2.2	Suppl Irr	Heppner-Lexington Pipeline	01-06-2009
1	S	25	E	35	NW	SE	4500		20.5	Suppl Irr	Heppner-Lexington Pipeline	03-08-2018	POU	2	S	25	E	3	NE	NE	700	1	31.1	Suppl Irr	Heppner-Lexington Pipeline	03-08-2018
1	S	25	E	35	SW	SE	4500		40.0	Suppl Irr	Heppner-Lexington Pipeline	03-08-2018	POU	2	S	25	E	3	SW	NE	700		16.0	Suppl Irr	Heppner-Lexington Pipeline	01-06-2009
1	S	25	E	35	SE	SE	4500		26.8	Suppl Irr	Heppner-Lexington Pipeline	03-08-2018	POU	2	S	25	E	3	SE	NE	700		30.0	Suppl Irr	Heppner-Lexington Pipeline	01-06-2009
2	S	25	E	2	NE	NE	500	1	12.8	Suppl Irr	Heppner-Lexington Pipeline	03-08-2018	POU	2	S	25	E	10	NE	NE	600		0.2	Suppl Irr	Heppner-Lexington Pipeline	01-06-2009
2	S	25	E	2	NW	NE	500	2	28.7	Suppl Irr	Heppner-Lexington Pipeline	03-08-2018	POU	2	S	25	E	10	SE	NE	600		10.7	Suppl Irr	Heppner-Lexington Pipeline	01-06-2009
2	S	25	E	2	SW	NE	500		33.9	Suppl Irr	Heppner-Lexington Pipeline	03-08-2018	POU	2	S	25	E	11	NE	NE	600		1.1	Suppl Irr	Heppner-Lexington Pipeline	01-06-2009
2	S	25	E	2	SE	NE	500		8.3	Suppl Irr	Heppner-Lexington Pipeline	03-08-2018	POU	2	S	25	E	11	NW	NE	600		33.4	Suppl Irr	Heppner-Lexington Pipeline	01-06-2009
2	S	25	E	2	NE	NW	500	3	5.3	Suppl Irr	Heppner-Lexington Pipeline	03-08-2018	POU	2	S	25	E	11	SW	NE	600		31.7	Suppl Irr	Heppner-Lexington Pipeline	01-06-2009
													POU	2	S	25	E	11	NE	NW	600		21.0	Suppl Irr	Heppner-Lexington Pipeline	01-06-2009
							Total		434.9				POU	2	S	25	E	11	NW	NW	600		0.8	Suppl Irr	Heppner-Lexington Pipeline	01-06-2009

Received by OWRD
MAR 22 2024
Salem, OR

													POU																
									Received by OWRD					2	S	25	E	11	SW	NW	600		0.4	Suppl Irr	Heppner-Lexington Pipeline	01-06-2009
									MAR 22 2024					2	S	25	E	11	SE	NW	600		28.8	Suppl Irr	Heppner-Lexington Pipeline	01-06-2009
									Salem, OR														434.9			
											Cert 96377																
1	S	25	E	34	NE	NE	4500		0.3	Suppl Irr	Heppner-Lexington Pipeline	03-08-2018	POU	2	S	25	E	2	SW	SW	600		1.9	Suppl Irr	Heppner-Lexington Pipeline	01-06-2009
1	S	25	E	34	SE	NE	4500		1.4	Suppl Irr	Heppner-Lexington Pipeline	03-08-2018	POU	2	S	25	E	3	SE	SE	600		3.4	Suppl Irr	Heppner-Lexington Pipeline	01-06-2009
1	S	25	E	34	NE	NW	4500		10.9	Suppl Irr	Heppner-Lexington Pipeline	03-08-2018	POU	2	S	25	E	10	NE	NE	600		38.3	Suppl Irr	Heppner-Lexington Pipeline	01-06-2009
1	S	25	E	34	NW	NW	4500		21.9	Suppl Irr	Heppner-Lexington Pipeline	03-08-2018	POU	2	S	25	E	10	NW	NE	600		3.4	Suppl Irr	Heppner-Lexington Pipeline	01-06-2009
1	S	25	E	34	SW	NW	4500		30.4	Suppl Irr	Heppner-Lexington Pipeline	03-08-2018	POU	2	S	25	E	10	SW	NE	600		1.8	Suppl Irr	Heppner-Lexington Pipeline	01-06-2009
1	S	25	E	34	SE	NW	4500		16.8	Suppl Irr	Heppner-Lexington Pipeline	03-08-2018	POU	2	S	25	E	10	SE	NE	600		21.8	Suppl Irr	Heppner-Lexington Pipeline	01-06-2009
1	S	25	E	34	NE	SE	4500		0.3	Suppl Irr	Heppner-Lexington Pipeline	03-08-2018	POU	2	S	25	E	11	NW	NW	600		32.8	Suppl Irr	Heppner-Lexington Pipeline	01-06-2009
1	S	25	E	34	NW	SE	4500		0.3	Suppl Irr	Heppner-Lexington Pipeline	03-08-2018	POU	2	S	25	E	11	SW	NW	600		26.7	Suppl Irr	Heppner-Lexington Pipeline	01-06-2009
1	S	25	E	34	SW	SE	4500		0.1	Suppl Irr	Heppner-Lexington Pipeline	03-08-2018	POU										130.1			

1	S	25	E	34	SE	SE	4500		3.3	Suppl Irr	Heppner-Lexington Pipeline	03-08-2018																			
1	S	25	E	35	NE	SW	4500		0.7	Suppl Irr	Heppner-Lexington Pipeline	03-08-2018																			
1	S	25	E	35	SW	SW	4500		4.0	Suppl Irr	Heppner-Lexington Pipeline	03-08-2018																			
1	S	25	E	35	SE	SW	4500		11.6	Suppl Irr	Heppner-Lexington Pipeline	03-08-2018																			
2	S	25	E	2	NW	NE	4500		9.3	Suppl Irr	Heppner-Lexington Pipeline	03-08-2018																			
2	S	25	E	2	NE	NW	4500		7.9	Suppl Irr	Heppner-Lexington Pipeline	03-08-2018																			
2	S	25	E	2	SW	NW	4500		7.8	Suppl Irr	Heppner-Lexington Pipeline	03-08-2018																			
2	S	25	E	2	SE	NW	4500		3.1	Suppl Irr	Heppner-Lexington Pipeline	03-08-2018																			
									130.1	Suppl Irr	Heppner-Lexington Pipeline	03-08-2018																			
											Cert 94970																				
2	S	25	E	2	NE	SW	600		19.8	Suppl Irr	Heppner-Lexington Pipeline	03-08-2018	POU	1	S	25	E	34	SE	NE	4500		31.8	Suppl Irr	Heppner-Lexington Pipeline	01-06-2009
2	S	25	E	2	NW	SW	600		25.5	Suppl Irr	Heppner-Lexington Pipeline	03-08-2018	POU	1	S	25	E	34	NE	SE	4500		15.5	Suppl Irr	Heppner-Lexington Pipeline	01-06-2009
2	S	25	E	2	SW	SW	600		33.3	Suppl Irr	Heppner-Lexington Pipeline	03-08-2018	POU	1	S	25	E	34	SE	SE	4500		6.3	Suppl Irr	Heppner-Lexington Pipeline	01-06-2009
2	S	25	E	2	SE	SW	600		27.3	Suppl Irr	Heppner-Lexington Pipeline	03-08-2018	POU	1	S	25	E	35	SW	NE	4500		.4	Suppl Irr	Heppner-Lexington Pipeline	01-06-2009

Received by OWRD
MAR 22 2024
Salem, OR

2	S	25	E	2	NE	SE	600		13.0	Suppl Irr	Heppner-Lexington Pipeline	03-08-2018	POU	1	S	25	E	35	NW	NW	4500		1.0	Suppl Irr	Heppner-Lexington Pipeline	01-06-2009
2	S	25	E	2	NW	SE	600		28.8	Suppl Irr	Heppner-Lexington Pipeline	03-08-2018	POU	1	S	25	E	35	SW	NW	4500		16.8	Suppl Irr	Heppner-Lexington Pipeline	01-06-2009
2	S	25	E	2	SW	SE	600		36.5	Suppl Irr	Heppner-Lexington Pipeline	03-08-2018	POU	1	S	25	E	35	SE	NW	4500		4.8	Suppl Irr	Heppner-Lexington Pipeline	01-06-2009
2	S	25	E	2	NE	SE	600		18.0	Suppl Irr	Heppner-Lexington Pipeline	03-08-2018	POU	1	S	25	E	35	NE	SW	4500		18.8	Suppl Irr	Heppner-Lexington Pipeline	01-06-2009
													POU	1	S	25	E	35	NW	SW	4500		11.7	Suppl Irr	Heppner-Lexington Pipeline	01-06-2009
													POU	1	S	25	E	35	SW	SW	4500		6.8	Suppl Irr	Heppner-Lexington Pipeline	01-06-2009
													POU	1	S	25	E	35	NW	SE	4500		6.4	Suppl Irr	Heppner-Lexington Pipeline	01-06-2009
														2	S	25	E	2	NW	NW	500		32.5	Suppl Irr	Heppner-Lexington Pipeline	01-06-2009
														2	S	25	E	2	SW	NW	500		32.5	Suppl Irr	Heppner-Lexington Pipeline	01-06-2009
														2	S	25	E	11	NE	NE	600		16.9	Suppl Irr	Heppner-Lexington Pipeline	01-06-2009
TOTAL ACRES									202.2					TOTAL ACRES									202.2			

List only the part of the right that will be changed. For the acreage in each ¼ ¼, list the change proposed. If more than one change, specify the acreage associated with each change. If more than one POD/POA, specify the acreage associated with each POD/POA.

Received by OWRD

MAR 22 2024

Salem, OR

Received by OWRD

MAR 22 2024

Salem, OR

Are there other water right certificates, water use permits or ground water registrations associated with the "from" or the "to" lands? ☒ Yes ☐ No

If YES, list the certificate, water use permit, or ground water registration numbers: Certs 82489, Cert 30021, Cert 94969, Cert 94967, Cert 96377, Cert 947970, & Permit S-54980

Pursuant to ORS 540.525, any "layered" water use such as an irrigation right that is supplemental to a primary right proposed for temporary transfer can be included in the transfer or remain unused on the authorized place of use. If the primary water right does not revert soon enough to allow use of the supplemental right within five years, the supplemental right shall become subject to cancellation for nonuse under ORS 540.610.

If a change in point(s) of appropriation (well(s)) or additional point(s) of appropriation is necessary to convey the water to the new temporary place of use you must provide:

☐ Well log(s) for each authorized and proposed well(s) that are clearly labeled and associated with the corresponding well(s) in Table 1 above and on the accompanying application map. (**Tip**: You may search for well logs on the Department's web page at: http://apps.wrd.state.or.us/apps/gw/well_log/Default.aspx)

AND/OR

☐ Describe the construction of the authorized and proposed well(s) in Table 3 below for any well that does not have a well log. For a *proposed well(s) not yet constructed or built*, provide "a best estimate" for each requested information element in the table. The Department recommends you consult a licensed well driller, geologist, or certified water right examiner to assist with assembling the information necessary to complete Table 3.

Table 3. Construction of Point(s) of Appropriation

Any well(s) in this listing must be clearly tied to corresponding well(s) described in Table 1 and shown on the accompanying application map. Failure to provide the information will delay the processing of your transfer application until it is received. The information is necessary for the Department to assess whether the proposed well(s) will access the same source aquifer as the authorized point(s) of appropriation (POA). The Department is prohibited by law from approving POA changes that do not access the same source aquifer.

Proposed or Authorized POA Name or Number	Is well already built? (Yes or No)	If an existing well, OWRD Well ID Tag No. L-___	Total well depth	Casing Diameter	Casing Intervals (feet)	Seal depth(s) (intervals)	Perforated or screened intervals (in feet)	Static water level of completed well (in feet)	Source aquifer (sand, gravel, basalt, etc.)	Well - specific rate (cfs or gpm). If less than full rate of water right
N/A										

MEADOWBROOK C/O FRANK TIEGS
2024 TEMPORARY TRANSFER APPLICATION MAP
INVOLVING CERTIFICATE 82489
AND PERMITS S-54980 & S-55268
T1&T2S, R25E WM
MORROW CO
FROM MAP (1 OF 6)

Received by OWRD

MAR 22 2024

Salem, OR

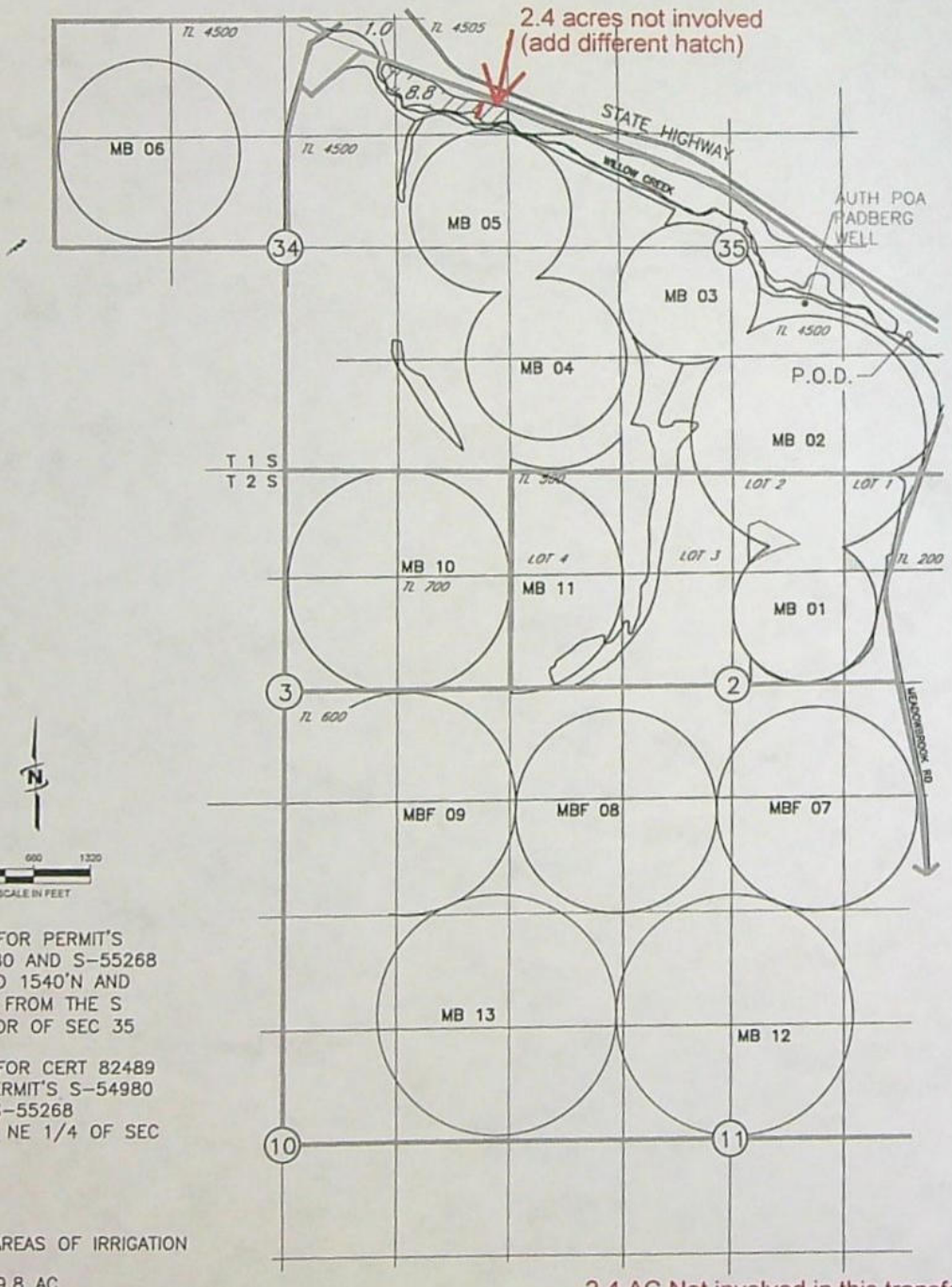

P.O.D. FOR PERMIT'S S-54980 AND S-55268 LOCATED 1540'N AND 2100'E FROM THE S 1/4, COR OF SEC 35

P.O.D. FOR CERT 82489 AND PERMIT'S S-54980 AND S-55268 N 1/2, NE 1/4 OF SEC 34

AREAS OF IRRIGATION

9.8 AC
CERTIFICATE 82489 PRIMARY,
PERMIT'S S-54980 AND S-55268 SUPPLEMENTAL

2.4 AC Not involved in this transfer
Cert 82486, Primary
Permits S-54980 and S-55268 Supplemental

NOTE:
THE PURPOSE OF THIS MAP IS TO IDENTIFY THE APPROXIMATE LOCATION OF THE WATER RIGHT. IT IS NOT INTENDED TO PROVIDE INFORMATION RELATIVE TO THE LOCATION OF PROPERTY OWNERSHIP BOUNDARY LINES.

DRAWING: \\Kwkfiles\Public\Project\30-08-016 - Portly Water Rights Consulting\-00 Misc Engineering\Cad\TIEGS\30-08-016 24 MC TT.dwg
PRINTED BY: kvoldovinos on 02/05/24 12:26 PM

MEADOWBROOK C/O FRANK TIEGS
2024 TEMPORARY TRANSFER APPLICATION MAP
INVOLVING CERTIFICATE 30021
AND PERMITS S-54980 & S-55268
T1&T2S, R25E WM
MORROW CO
FROM MAP (2 OF 6)

Received by OWRD

MAR 22 2024

Salem, OR

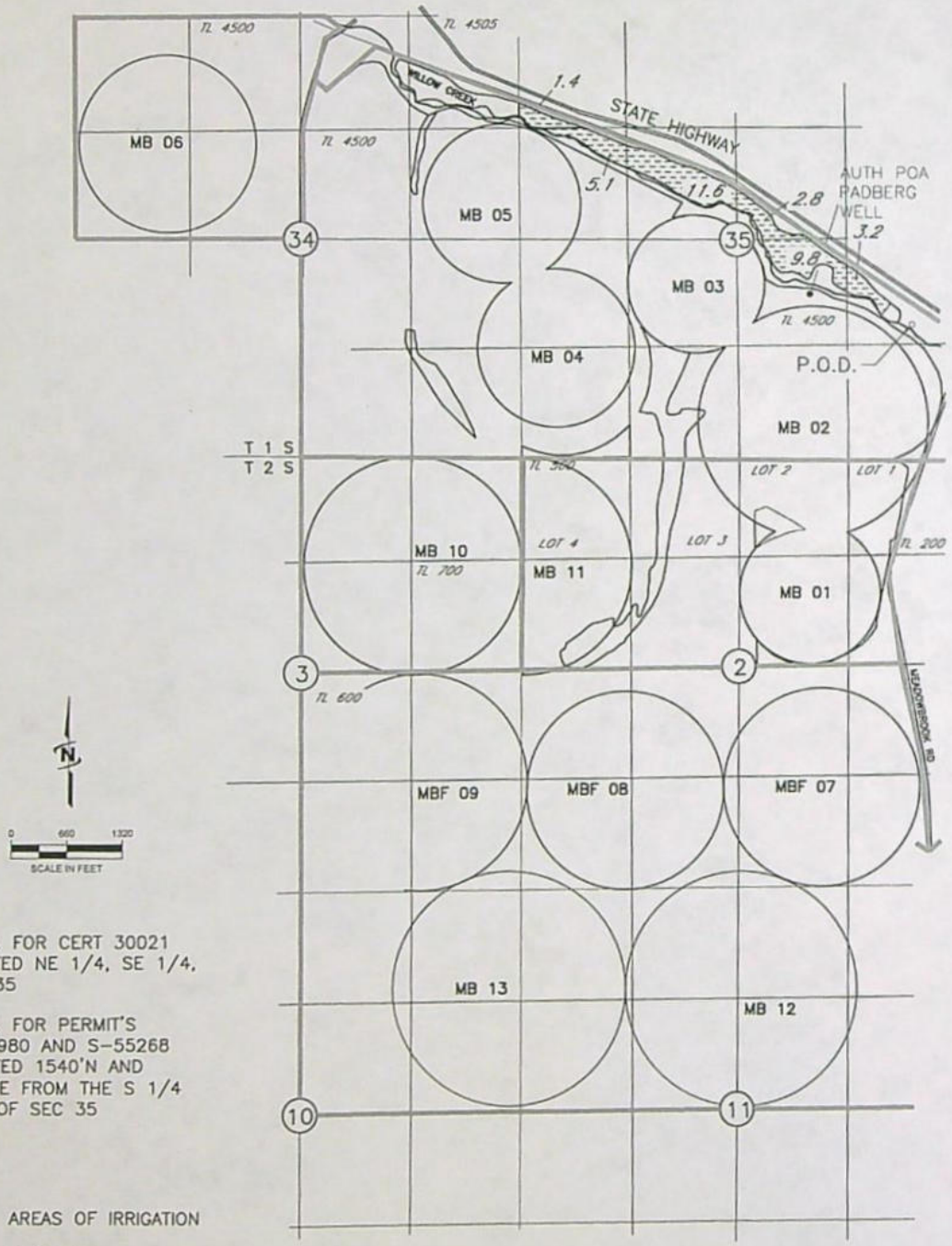

P.O.D. FOR CERT 30021
LOCATED NE 1/4, SE 1/4,
SEC 35

P.O.D. FOR PERMIT'S
S-54980 AND S-55268
LOCATED 1540'N AND
2100'E FROM THE S 1/4
COR OF SEC 35

AREAS OF IRRIGATION

33.9 AC
CERTIFICATE 30021 PRIMARY, PERMIT'S S-54980 &
S-55268 SUPPLEMENTAL

NOTE:
THE PURPOSE OF THIS MAP IS TO IDENTIFY THE APPROXIMATE LOCATION OF THE WATER RIGHT. IT IS NOT INTENDED TO PROVIDE INFORMATION RELATIVE TO THE LOCATION OF PROPERTY OWNERSHIP BOUNDARY LINES.

DRAWING: \\Kwkfiles\Public\Project\30-08-016 - Partly Water Rights Consulting\-00 Misc Engineering\Cad\TIEGS\30-08-016 24 WE TT.dwg
PRINTED BY: kvoldovinos on 02/05/24 12:27 PM

MEADOWBROOK C/O FRANK TIEGS
2024 TEMPORARY TRANSFER APPLICATION MAP
INVOLVING CERTIFICATE 94969
AND PERMITS S-54980 & S-55268
T1&T2S, R25E WM
MORROW CO
FROM MAP (3 OF 6)

Received by OWRD

MAR 22 2024

Salem, OR

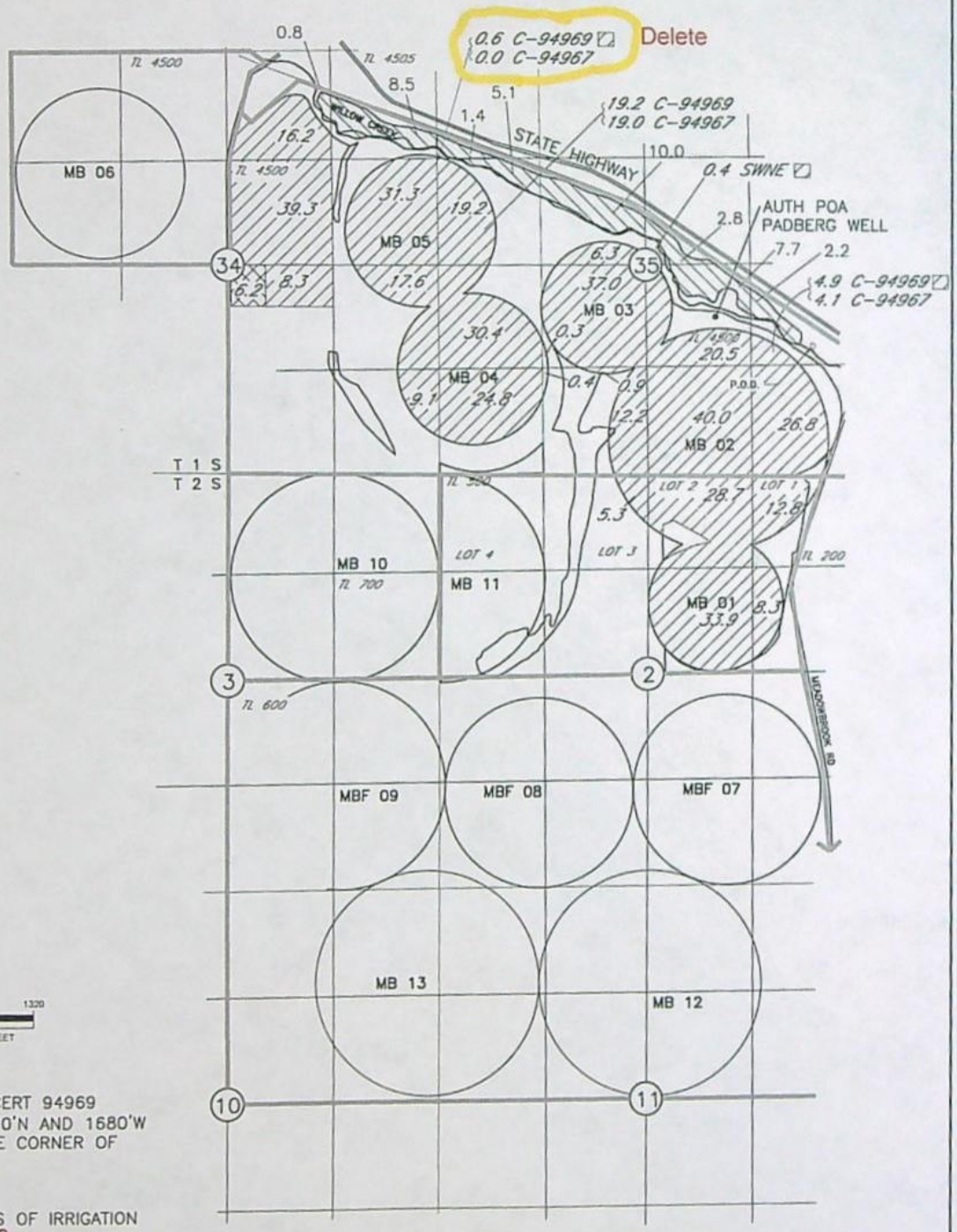

AUTHORIZED
P.O.A. FOR CERT 94969
LOCATED 1810'N AND 1680'W
FROM THE SE CORNER OF
SEC 35

AREAS OF IRRIGATION

434.9 ~~436.6~~ AC PRIMARY
CERTIFICATE 94969 PRIMARY, & PERMIT'S
S-54980 & S-55268 SUPPLEMENTAL

38.5 AC CERTIFICATE 94969 SUPPLEMENTAL

6.2 AC
CERTIFICATE 94969 PRIMARY NOT INVOLVED
IN THIS TRANSFER

NOTE:
THE PURPOSE OF THIS MAP IS TO IDENTIFY THE APPROXIMATE LOCATION OF THE WATER RIGHT. IT IS NOT INTENDED TO PROVIDE INFORMATION RELATIVE TO THE LOCATION OF PROPERTY OWNERSHIP BOUNDARY LINES.

DRAWING: \\Kwafiles\Public\Project\30-08-016 - Porfily Water Rights Consulting\-00 Misc Engineering\Cad\TIEGS\30-08-016 24 MT TT.dwg
PRINTED BY: kvaldovinos on 02/05/24 12:36 PM

MEADOWBROOK C/O FRANK TIEGS
2024 TEMPORARY TRANSFER APPLICATION MAP
INVOLVING CERTIFICATE 94967
AND PERMITS S-54980 & S-55268
T1&T2S, R25E WM
MORROW CO
FROM MAP (4 OF 6)

Received by OWRD

MAR 22 2024

Salem, OR

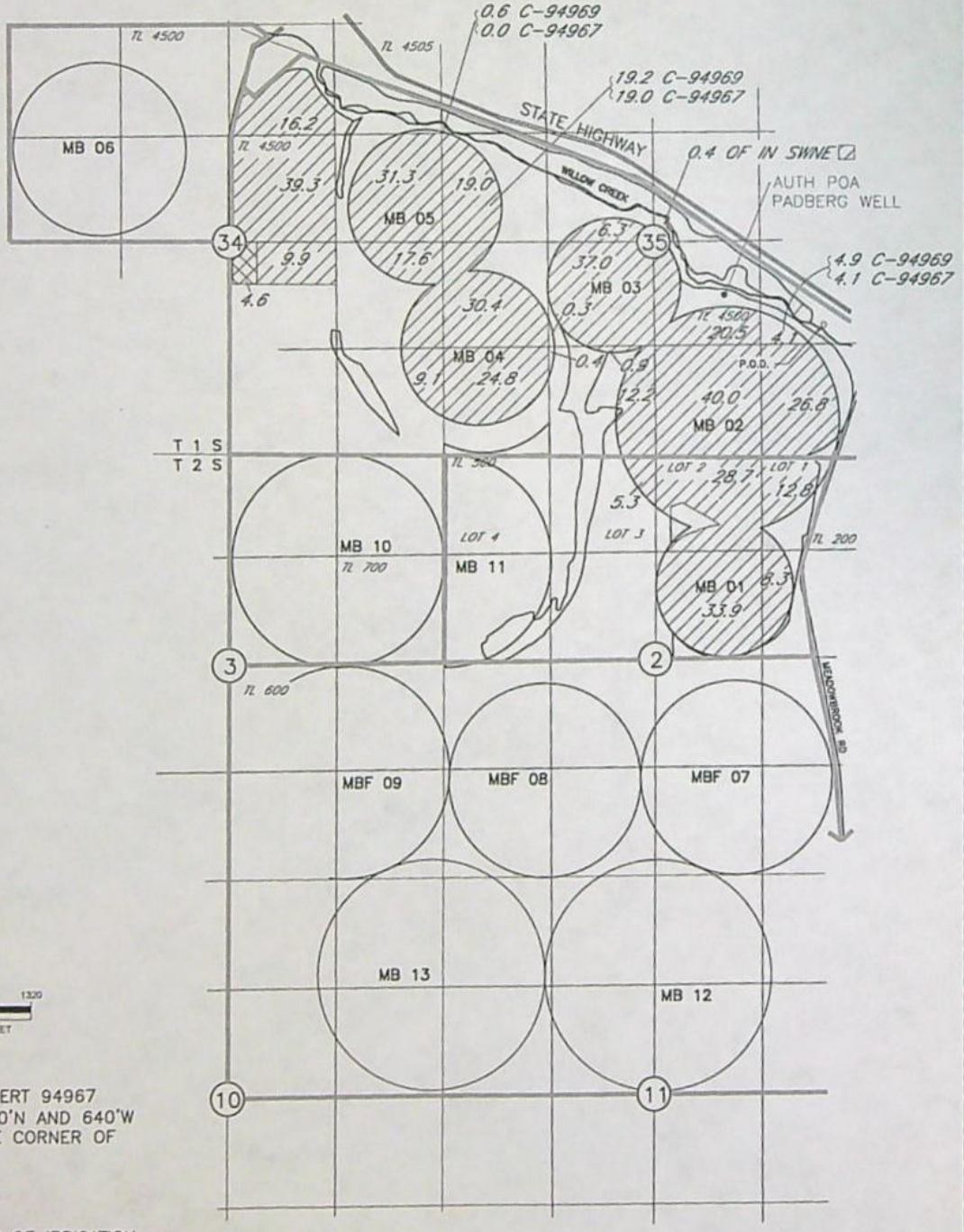

AUTHORIZED
P.O.D. FOR CERT 94967
LOCATED 1550'N AND 640'W
FROM THE SE CORNER OF
SEC 35

AREAS OF IRRIGATION

435.5 AC
CERTIFICATE'S 94967 SUPPLEMENTAL & PERMIT'S S-54980 & S-55268 SUPPLEMENTAL

4.6 AC
CERTIFICATE'S 94967 NOT INVOLVED IN THIS TRANSFER

NOTE:
THE PURPOSE OF THIS MAP IS TO IDENTIFY THE APPROXIMATE LOCATION OF THE WATER RIGHT. IT IS NOT INTENDED TO PROVIDE INFORMATION RELATIVE TO THE LOCATION OF PROPERTY OWNERSHIP BOUNDARY LINES.

DRAWING: \\Kwafiles\Public\Project\30-08-016 - Portfly Water Rights Consulting\-00 Misc Engineering\Cad\TIEGS\30-08-016 24 ME TT.dwg
PRINTED BY: kvaldovinos on 02/05/24 12:36 PM

MEADOWBROOK C/O FRANK TIEGS
2024 TEMPORARY TRANSFER APPLICATION MAP
INVOLVING CERTIFICATE 96377
AND PERMITS S-54980 & S-55268
T1&T2S, R25E WM
MORROW CO
FROM MAP (5 OF 6)

Received by OWRD

MAR 22 2024

Salem, OR

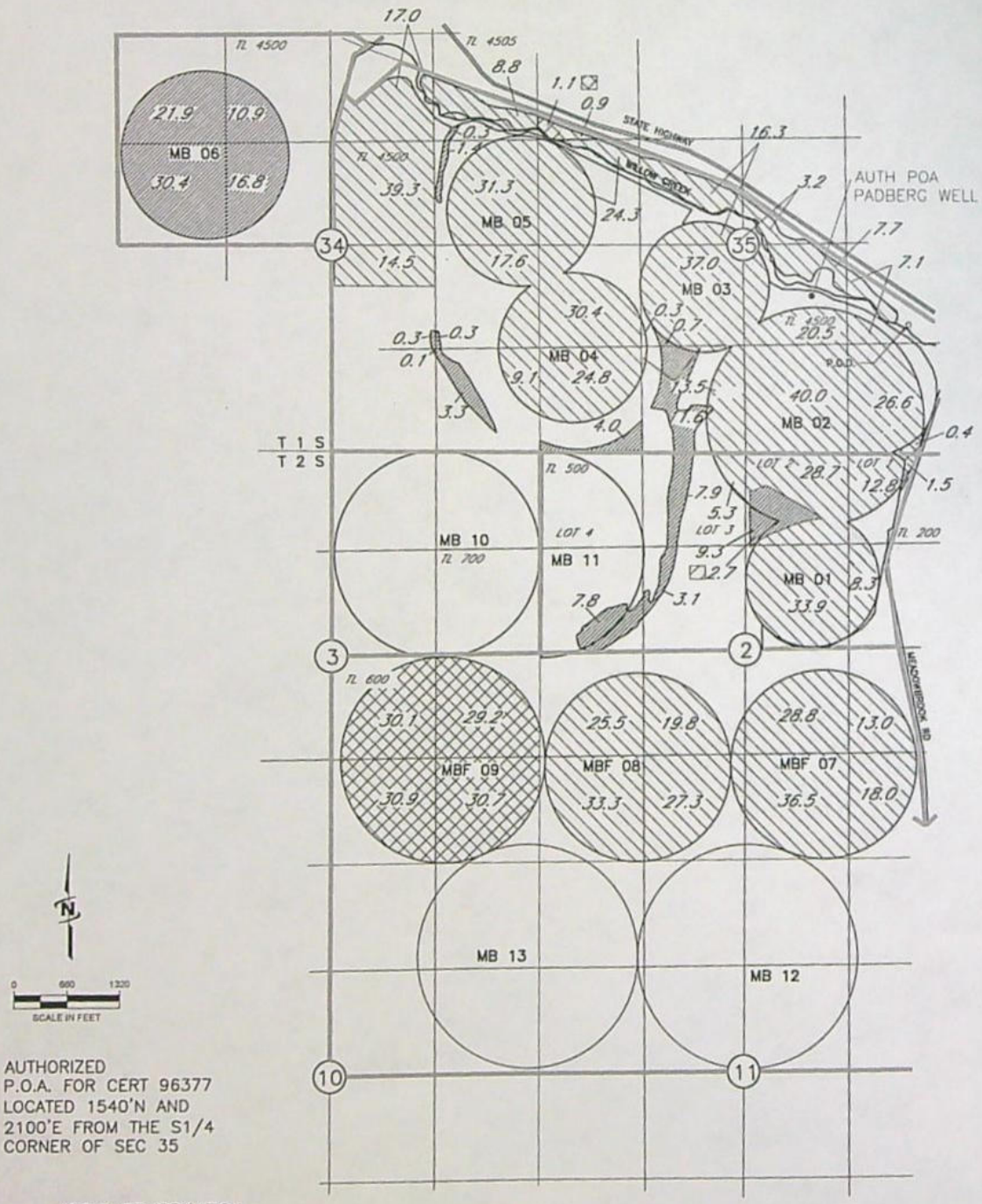

AUTHORIZED
P.O.A. FOR CERT 96377
LOCATED 1540'N AND
2100'E FROM THE S1/4
CORNER OF SEC 35

AREAS OF IRRIGATION

130.1 AC CERTIFICATE 96377 PRIMARY, SUPPLEMENTAL PERMIT'S S-54980 AND S-55268

686.0 AC SUPPLEMENTAL

121.0 AC SUPPLEMENTAL NOT INVOLVED IN THIS TRANSFER

NOTE:
THE PURPOSE OF THIS MAP IS TO IDENTIFY THE APPROXIMATE LOCATION OF THE WATER RIGHT. IT IS NOT INTENDED TO PROVIDE INFORMATION RELATIVE TO THE LOCATION OF PROPERTY OWNERSHIP BOUNDARY LINES.

DRAWING: \\Kwtiles\Public\Project\30-08-016 - Porfly Water Rights Consulting\-00 Misc Engineering\Cad\TIEGS\30-08-016 24 ME TT.dwg
PRINTED BY: kvoldovinos on 02/05/24 12:36 PM

MEADOWBROOK C/O FRANK TIEGS
2024 TEMPORARY TRANSFER APPLICATION MAP
INVOLVING CERTIFICATE 94970
AND PERMITS S-54980 & S-55268
T1&T2S, R25E WM
MORROW CO
FROM MAP (6 OF 6)

Received by OWRD

MAR 22 2024

Salem, OR

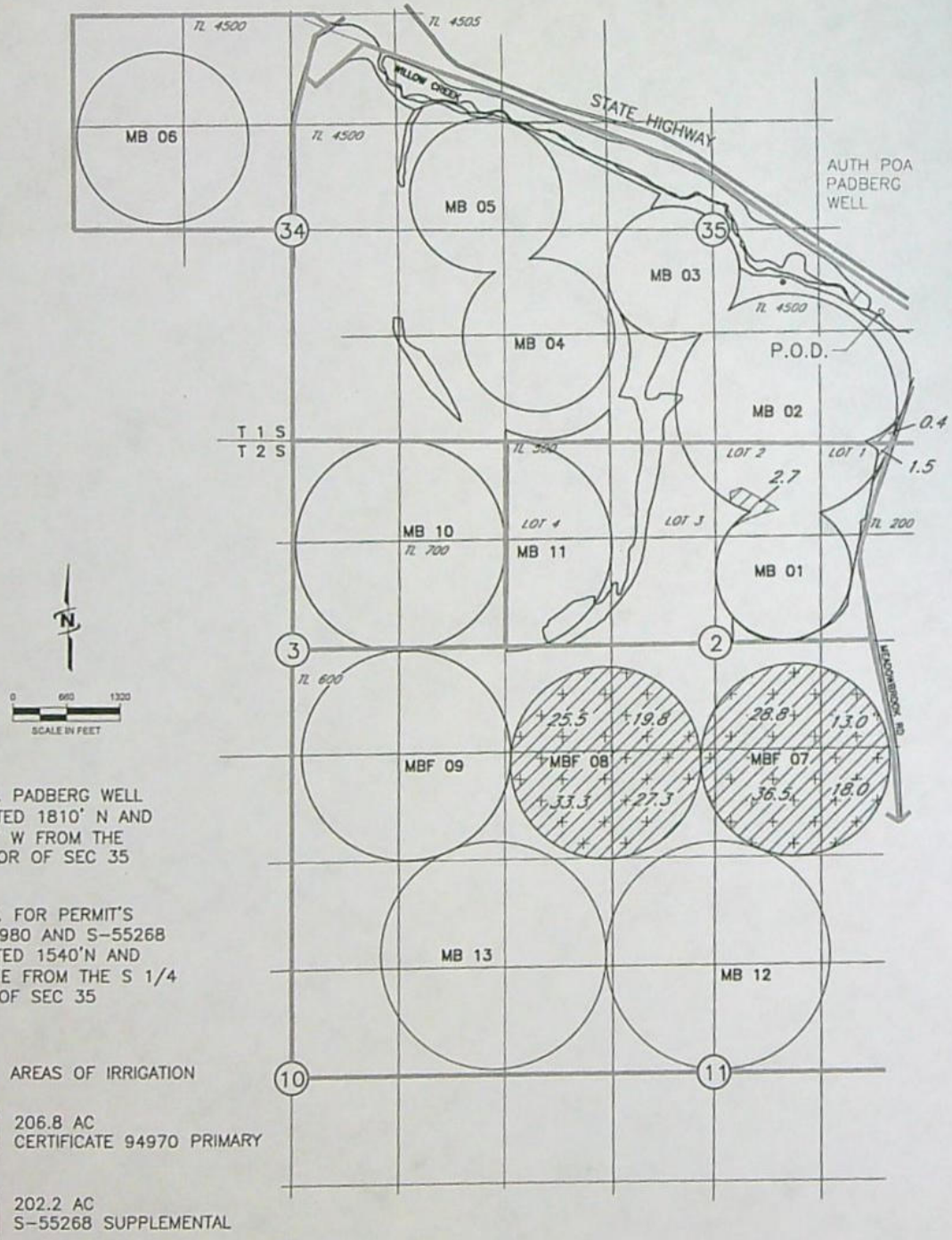

P.O.A. PADBERG WELL
LOCATED 1810' N AND
1680' W FROM THE
SE COR OF SEC 35

P.O.D. FOR PERMIT'S
S-54980 AND S-55268
LOCATED 1540'N AND
2100'E FROM THE S 1/4
COR OF SEC 35

AREAS OF IRRIGATION

206.8 AC
CERTIFICATE 94970 PRIMARY

202.2 AC
S-55268 SUPPLEMENTAL

NOTE:
THE PURPOSE OF THIS MAP IS TO IDENTIFY THE APPROXIMATE LOCATION OF THE WATER RIGHT. IT IS NOT INTENDED TO PROVIDE INFORMATION RELATIVE TO THE LOCATION OF PROPERTY OWNERSHIP BOUNDARY LINES.

DRAWING: \\Kwfiles\Public\Project\30-08-016 - Portfly Water Rights Consulting\-00 Misc Engineering\Cad\TIEGS\30-08-016 24 ME TT.dwg
PRINTED BY: kvoldovinos on 02/05/24 12:37 PM

MEADOWBROOK C/O FRANK TIEGS
2024 TEMPORARY TRANSFER APPLICATION MAP
INVOLVING CERTIFICATE 82489
AND PERMITS S-54980 & S-55268
T1&T2S, R25E WM
MORROW CO
TO MAP (1 OF 6)

Received by OWRD
MAR 22 2024
Salem, OR

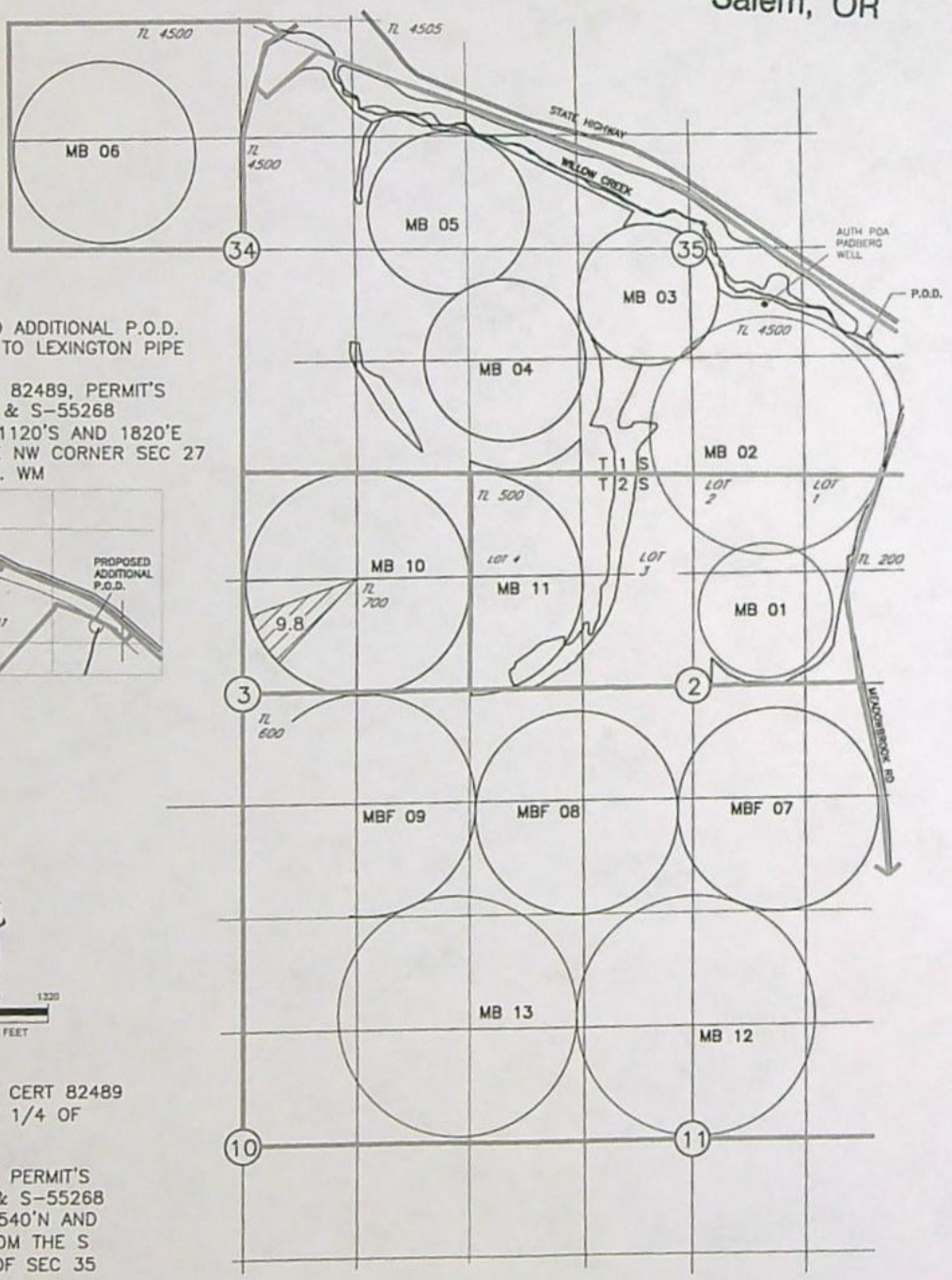

PROPOSED ADDITIONAL P.O.D.
HEPPNER TO LEXINGTON PIPE LINE
FOR CERT 82489, PERMIT'S S-54980 & S-55268
LOCATED 1120'S AND 1820'E FROM THE NW CORNER SEC 27 T2S R26E. WM

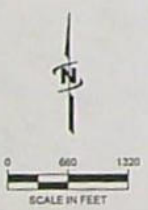

P.O.D. FOR CERT 82489
N 1/2, NE 1/4 OF
SEC 34

P.O.D. FOR PERMIT'S
S-54980 & S-55268
LOCATED 1540'N AND
2100'E FROM THE S
1/4 COR OF SEC 35

AREAS OF IRRIGATION

9.8 AC
CERTIFICATE 82489 PRIMARY, PERMIT'S S-54980 & S-55268 SUPPLEMENTAL

NOTE:
THE PURPOSE OF THIS MAP IS TO IDENTIFY THE APPROXIMATE LOCATION OF THE WATER RIGHT. IT IS NOT INTENDED TO PROVIDE INFORMATION RELATIVE TO THE LOCATION OF PROPERTY OWNERSHIP BOUNDARY LINES.

DRAWING: \\Kwafiles\Public\Project\30-08-016 - Portfly Water Rights Consulting\-00 Misc Engineering\Cad\TIEGS\30-08-016 24 MC TT.dwg
PRINTED BY: kvaldovinos on 02/05/24 12:38 PM

MEADOWBROOK C/O FRANK TIEGS
2024 TEMPORARY TRANSFER APPLICATION MAP
INVOLVING CERTIFICATE 30021
AND PERMITS S-54980 & S-55268
T1&T2S, R25E WM
MORROW CO
TO MAP (2 OF 6)

Received by OWRD

MAR 22 2024

Salem, OR

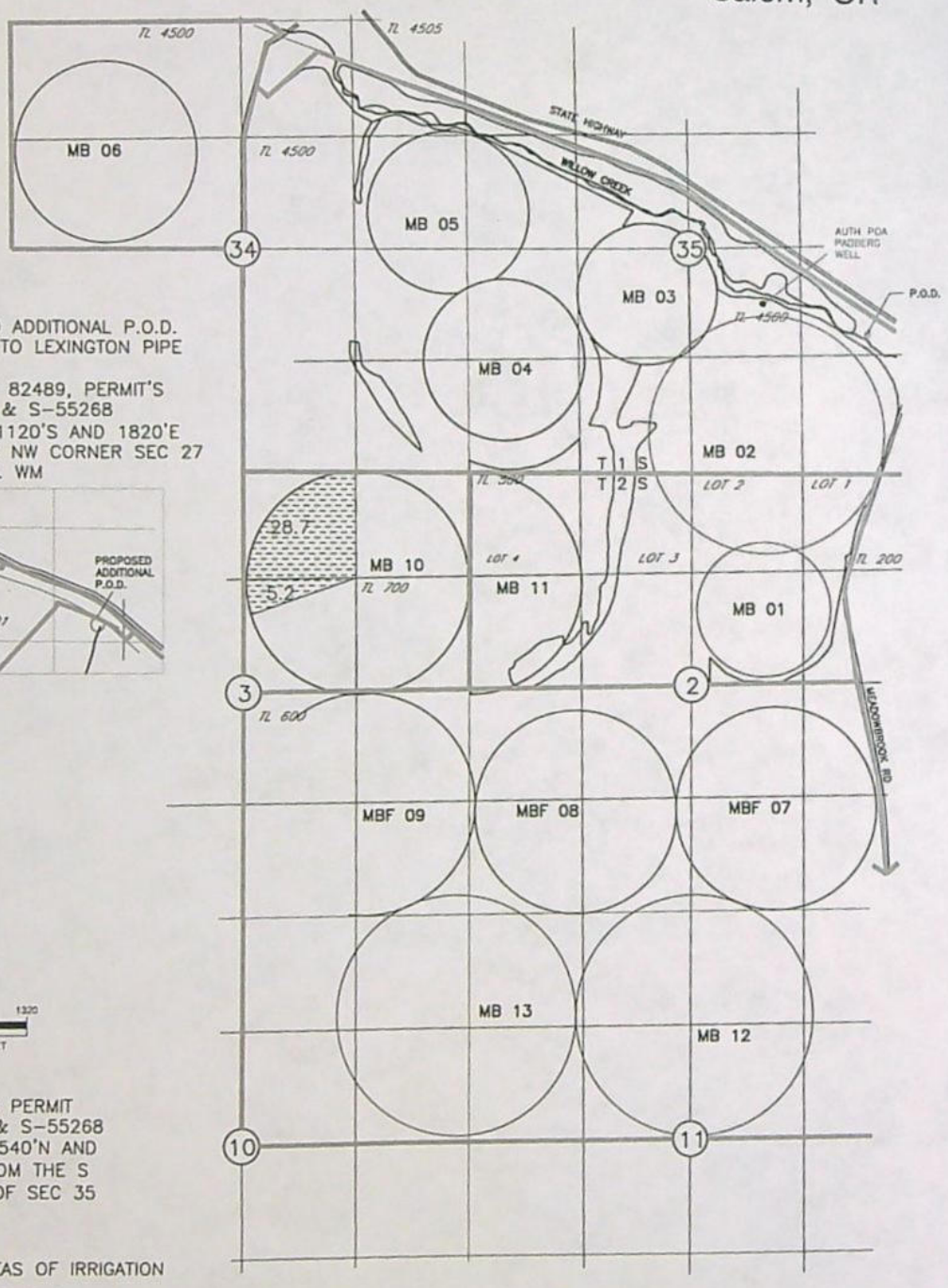

PROPOSED ADDITIONAL P.O.D.
HEPPNER TO LEXINGTON PIPE LINE
FOR CERT 82489, PERMIT'S S-54980 & S-55268
LOCATED 1120'S AND 1820'E FROM THE NW CORNER SEC 27 T2S R26E. WM



P.O.D. FOR PERMIT S-54980 & S-55268
LOCATED 1540'N AND 2100'E FROM THE S 1/4 COR OF SEC 35

AREAS OF IRRIGATION

33.9 AC
CERTIFICATE 30021 PRIMARY, PERMIT'S S-54980 & S-55268 SUPPLEMENTAL

NOTE:
THE PURPOSE OF THIS MAP IS TO IDENTIFY THE APPROXIMATE LOCATION OF THE WATER RIGHT. IT IS NOT INTENDED TO PROVIDE INFORMATION RELATIVE TO THE LOCATION OF PROPERTY OWNERSHIP BOUNDARY LINES.

DRAWING: \\Kwkfiles\Public\Project\30-08-016 - Partly Water Rights Consulting\-00 Misc Engineering\Cad\TIEGS\30-08-016 24 ME T1.dwg
PRINTED BY: kvoldovinos on 02/05/24 12:38 PM

MEADOWBROOK C/O FRANK TIEGS
2024 TEMPORARY TRANSFER APPLICATION MAP
INVOLVING CERTIFICATES 94969
AND PERMITS S-54980 & S-55268
T1&T2S, R25E WM
MORROW CO
TO MAP (3 OF 6)

Received by OWRD

MAR 22 2024

Salem, OR

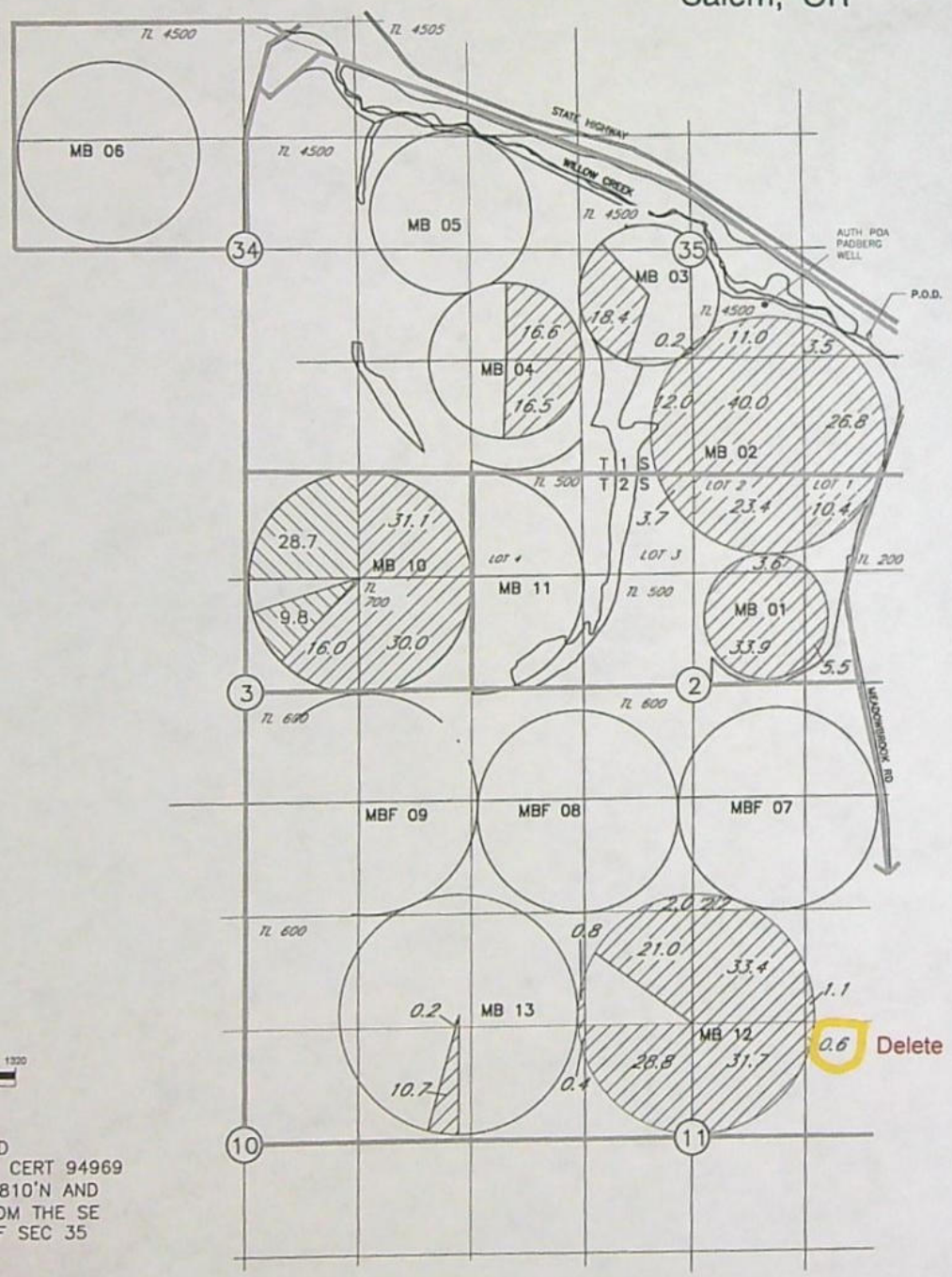

AUTHORIZED
P.O.A. FOR CERT 94969
LOCATED 1810'N AND
1680'E FROM THE SE
CORNER OF SEC 35

AREAS OF IRRIGATION
434.9
~~435.5~~ AC PRIMARY
CERTIFICATE 94969 PRIMARY, PERMIT'S
S-54980 & S-55268 SUPPLEMENTAL

38.5 AC CERTIFICATE 94969 SUPPLEMENTAL

NOTE:
THE PURPOSE OF THIS MAP IS TO IDENTIFY THE APPROXIMATE LOCATION OF THE WATER RIGHT. IT IS NOT INTENDED TO PROVIDE INFORMATION RELATIVE TO THE LOCATION OF PROPERTY OWNERSHIP BOUNDARY LINES.

DRAWING: \\Kwafiles\Public\Project\30-08-016 - Portfly Water Rights Consulting\-00 Misc Engineering\Cad\TIEGS\30-08-016 24 MF TT.dwg
PRINTED BY: kvaldovinos on 02/05/24 12:38 PM

MEADOWBROOK C/O FRANK TIEGS
2024 TEMPORARY TRANSFER APPLICATION MAP
INVOLVING CERTIFICATES 94967
AND PERMITS S-54980 & S-55268
T1&T2S, R25E WM
MORROW CO
TO MAP (4 OF 6)

Received by OWRD
MAR 22 2024
Salem, OR

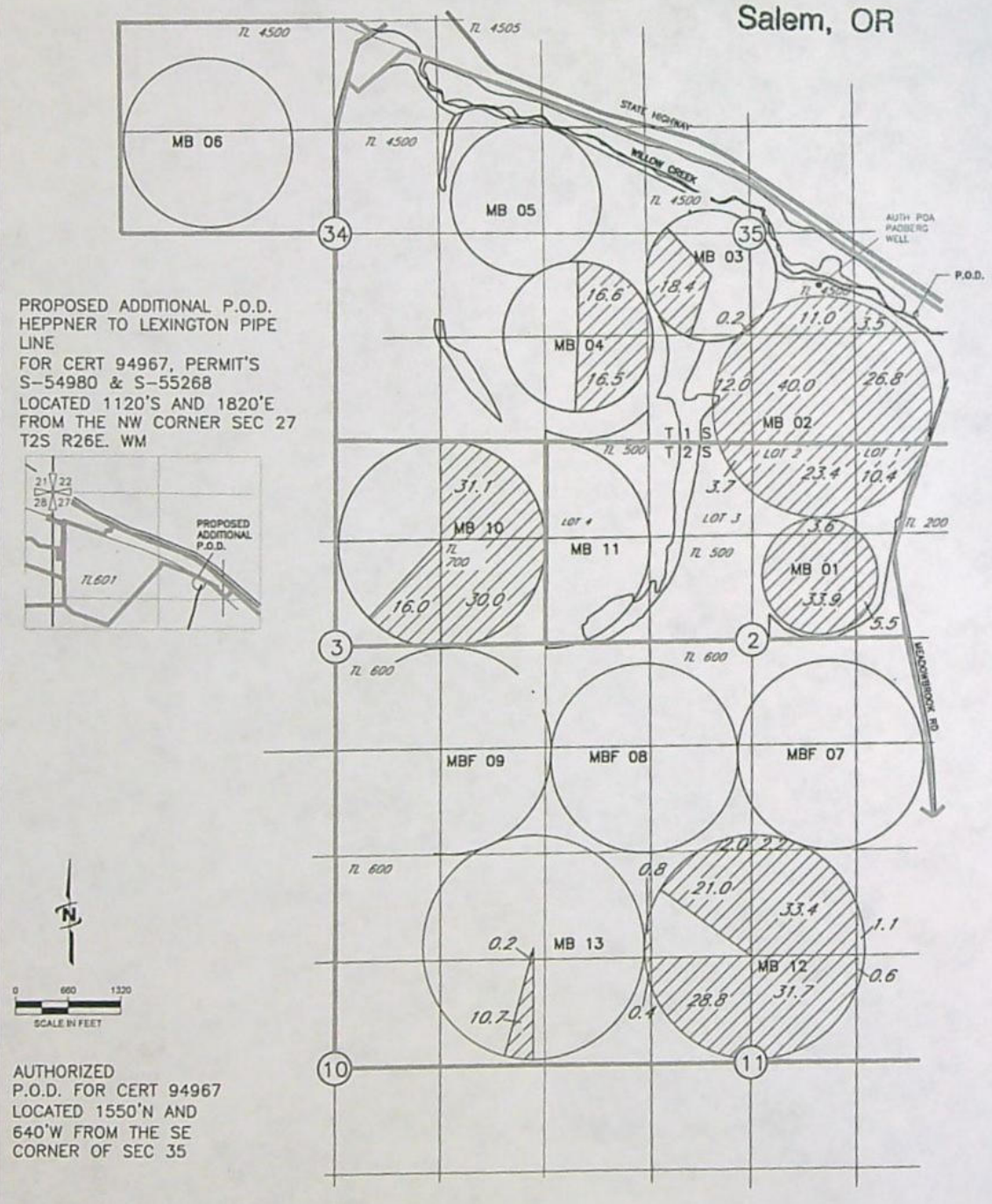

PROPOSED ADDITIONAL P.O.D.
HEPPNER TO LEXINGTON PIPE LINE
FOR CERT 94967, PERMIT'S S-54980 & S-55268
LOCATED 1120'S AND 1820'E FROM THE NW CORNER SEC 27 T2S R26E. WM

AUTHORIZED
P.O.D. FOR CERT 94967
LOCATED 1550'N AND
640'W FROM THE SE
CORNER OF SEC 35

0 660 1320
SCALE IN FEET

AREAS OF SUPPLEMENTAL IRRIGATION

435.5 AC
CERTIFICATE 94967 SUPPLEMENTAL & PERMIT'S S-54980 & S-55268 SUPPLEMENTAL

NOTE:
THE PURPOSE OF THIS MAP IS TO IDENTIFY THE APPROXIMATE LOCATION OF THE WATER RIGHT. IT IS NOT INTENDED TO PROVIDE INFORMATION RELATIVE TO THE LOCATION OF PROPERTY OWNERSHIP BOUNDARY LINES.

DRAWING: \\Kwkfiles\Public\Project\30-08-016 - Portfly Water Rights Consulting\-00 Misc Engineering\Cad\TIEGS\30-08-016 24 ME TT.dwg
PRINTED BY: kvoldovinos on 02/05/24 12:39 PM

MEADOWBROOK C/O FRANK TIEGS
2024 TEMPORARY TRANSFER APPLICATION MAP
INVOLVING CERTIFICATE 96377
AND PERMITS S-54980 & S-55268
T1&T2S, R25E WM
MORROW CO
TO MAP (5 OF 6)

Received by OWRD

MAR 22 2024

Salem, OR

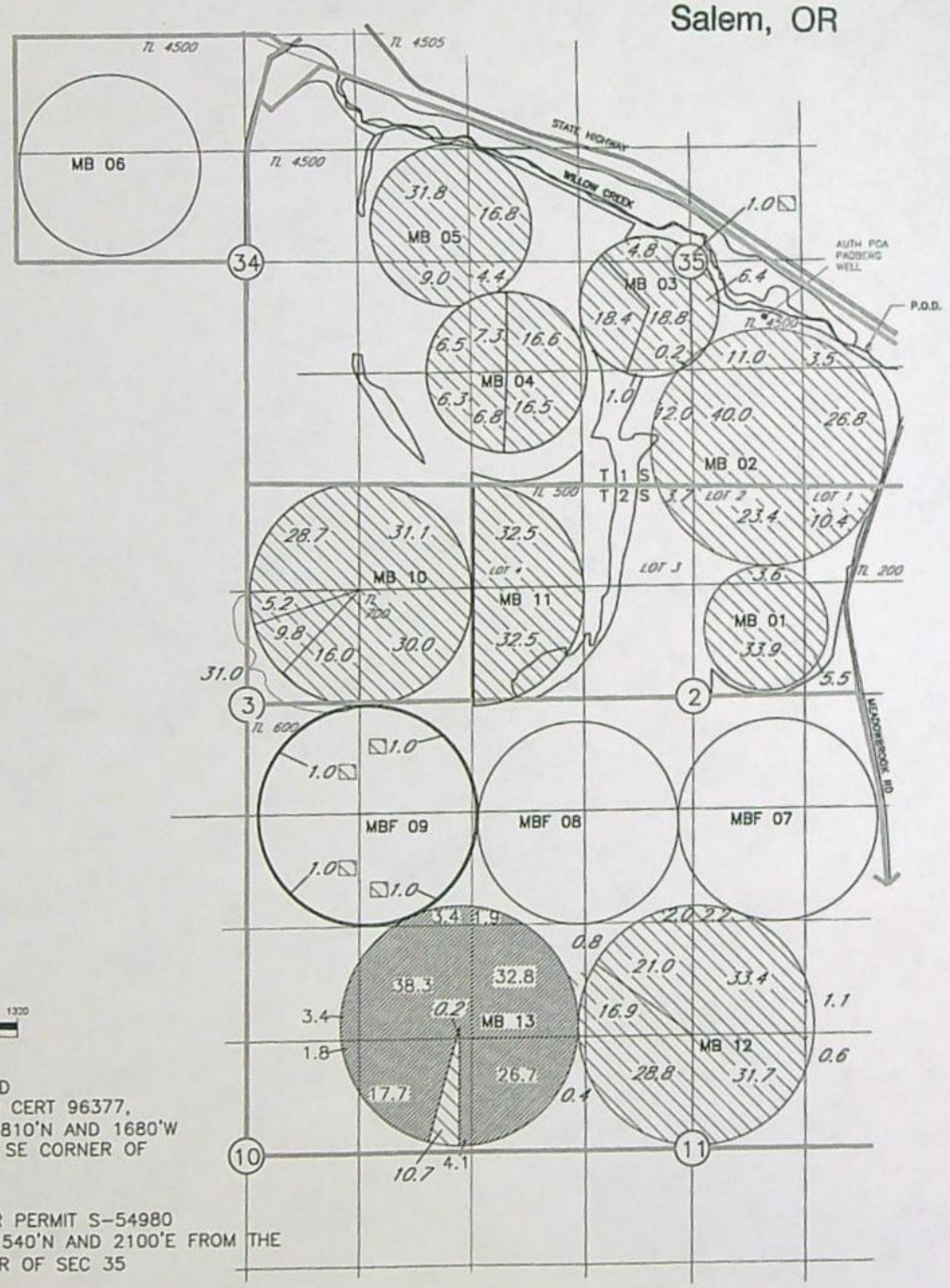

AUTHORIZED
P.O.A. FOR CERT 96377,
LOCATED 1810'N AND 1680'W
FROM THE SE CORNER OF
SEC 35

P.O.D. FOR PERMIT S-54980
LOCATED 1540'N AND 2100'E FROM THE
S 1/4 COR OF SEC 35

AREAS OF IRRIGATION

130.1 AC CERTIFICATE 96377 PRIMARY,
SUPPLEMENTAL S-54980 AND S-55268

686.0 AC CERTIFICATE 96377
SUPPLEMENTAL

NOTE:
THE PURPOSE OF THIS MAP IS TO IDENTIFY THE APPROXIMATE LOCATION OF THE WATER RIGHT. IT IS NOT INTENDED TO PROVIDE INFORMATION RELATIVE TO THE LOCATION OF PROPERTY OWNERSHIP BOUNDARY LINES.

DRAWING: \\Kwkfiles\Public\Project\30-08-016 - Portly Water Rights Consulting\-00 Misc Engineering\Cad\TIEGS\30-08-016 24 ME T1.dwg
PRINTED BY: kvaldovinos on 02/05/24 12:39 PM

MEADOWBROOK C/O FRANK TIEGS
2024 TEMPORARY TRANSFER APPLICATION MAP
INVOLVING CERTIFICATE 94970
AND PERMITS S-54980 & S-55268
T1&T2S, R25E WM
MORROW CO
TO MAP (6 OF 6)

Received by OWRD

MAR 22 2024

Salem, OR

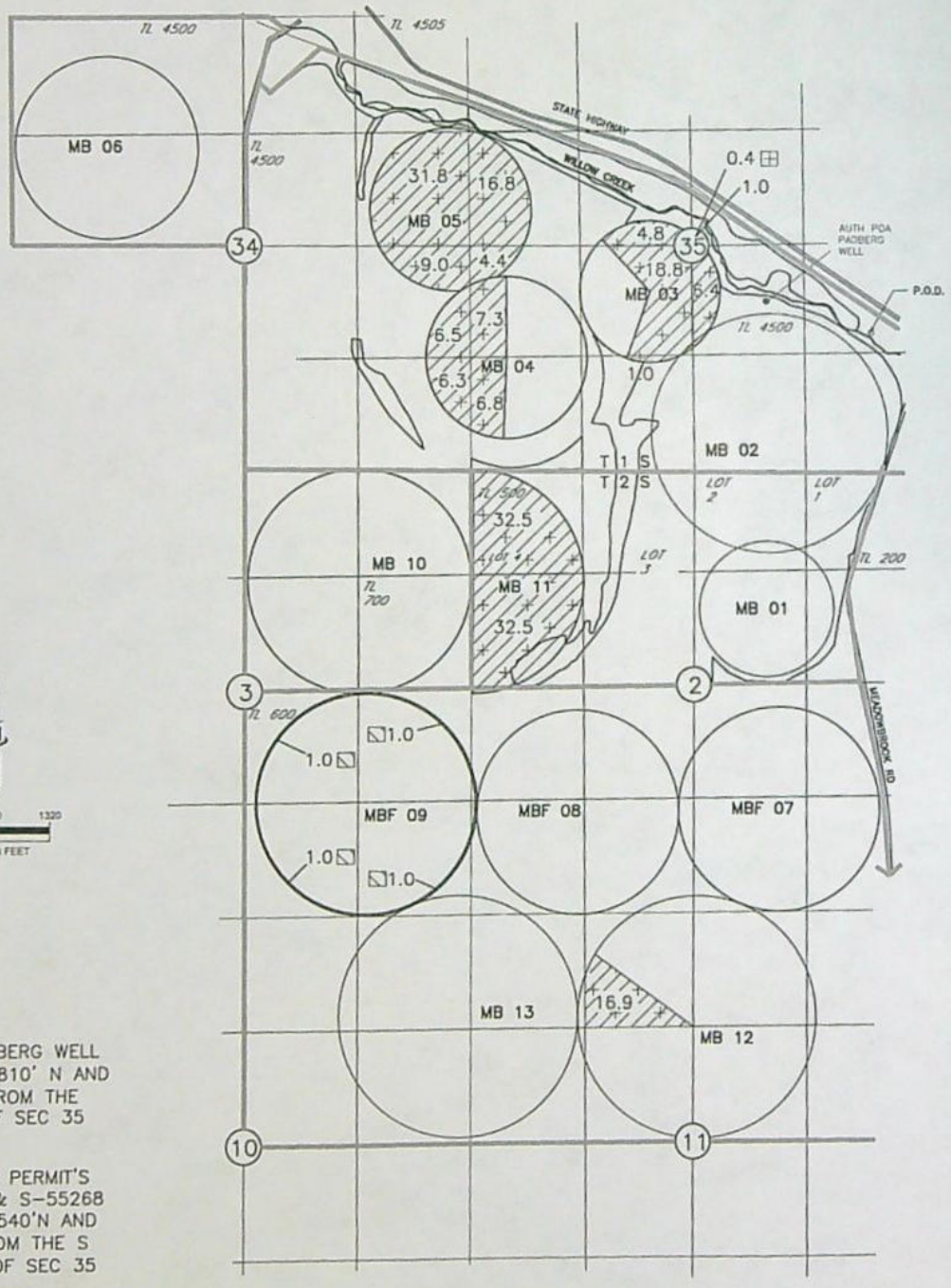

P.O.A. PADBERG WELL
LOCATED 1810' N AND
1680' W FROM THE
SE COR OF SEC 35

P.O.D. FOR PERMIT'S
S-54980 & S-55268
LOCATED 1540'N AND
2100'E FROM THE S
1/4 COR OF SEC 35

AREAS OF IRRIGATION

206.8 AC
CERTIFICATE 94970 PRIMARY

202.2 AC
S-55268 SUPPLEMENTAL

NOTE:
THE PURPOSE OF THIS MAP IS TO IDENTIFY THE APPROXIMATE LOCATION OF THE WATER RIGHT. IT IS NOT INTENDED TO PROVIDE INFORMATION RELATIVE TO THE LOCATION OF PROPERTY OWNERSHIP BOUNDARY LINES.

DRAWING: \\Kwkfiles\Public\Project\30-08-016 - Portly Water Rights Consulting\-00 Misc Engineering\Cad\TIEGS\30-08-016 24 ME TT.dwg
PRINTED BY: kvaldovinos on 02/05/24 12:39 PM

Oregon
Tina Kotek, Governor

Water Resources Department
North Mall Office Building
725 Summer St NE, Suite A
Salem, OR 97301
Phone 503 986-0900
Fax 503 986-0904

December 8, 2023

Frank Tiegs
PO Box 3110
Pasco, WA 99302

Reference: Application T-14363

On November 27, 2023, the Department received your water right Temporary Transfer Application. The application was accompanied by $5399.00. Receipt number 141997 is enclosed.

By copy of this letter, we are asking the Watermaster for a report regarding the potential for injury to existing water rights which may be caused by the requested change.

Except as provided under ORS 540.510(3) for municipalities, you may not ***temporarily*** use water at the new place of use or from the new point of diversion until a final order approving the temporary transfer application has been issued by the Department. Additionally, pursuant to OAR 690-380-8010, the lands **from** which an irrigation water right is to be temporarily transferred and the land **to** which the right is to be temporarily transferred may not both receive water during the same season. If the temporary transfer is approved during an irrigation season and water has already been used at the currently authorized location during that season, then the temporary transfer will not take effect until the following season.

If the land is sold before the temporary transfer is approved, the buyer's consent to the temporary transfer will be required unless a recorded deed or other legal document clearly established that the water right was not conveyed in the sale.

If you have any questions, please contact the Transfer Section at (503) 986-0935.

Cc: Watermaster Dist. #21, Kenneth C. Thiemann (via email)
William Porfily, Agent

Enclosure

STATE OF OREGON
WATER RESOURCES DEPARTMENT
725 Summer St. N.E. Ste. A
SALEM, OR 97301-4172
(503) 986-0900 / (503) 986-0904 (fax)

RECEIPT # 141997 INVOICE # _____

RECEIVED FROM: Pasco Farming, Inc.
BY: _____

APPLICATION	
PERMIT	
TRANSFER	T-14363

CASH: ☐ CHECK:# ☒ 64995 OTHER: (IDENTIFY) ☐ _____

TOTAL REC'D $5,399.00

1083 TREASURY 4170 WRD MISC CASH ACCT

0407	COPIES	$
_____	OTHER: (IDENTIFY) _____	$

0243 I/S Lease _____ 0244 Muni Water Mgmt. Plan _____ 0245 Cons. Water _____

4270 WRD OPERATING ACCT

MISCELLANEOUS 46110

0407	COPY & TAPE FEES	$
0410	RESEARCH FEES	$
0408	MISC REVENUE: (IDENTIFY) _____	$
TC162	DEPOSIT LIAB. (IDENTIFY) _____	$
0240	EXTENSION OF TIME	$

WATER RIGHTS:

		EXAM FEE		RECORD FEE
0201	SURFACE WATER	$	0202	$
0203	GROUND WATER	$	0204	$
0205	TRANSFER	$5,399.00		

WELL CONSTRUCTION

		EXAM FEE		LICENSE FEE
0218	WELL DRILL CONSTRUCTOR	$	0219	$
	LANDOWNER'S PERMIT		0220	$

_____ OTHER (IDENTIFY) _____

0536 TREASURY 0437 WELL CONST. START FEE

0211	WELL CONST START FEE	$	CARD#
0210	MONITORING WELLS	$	CARD#

_____ OTHER (IDENTIFY) _____

0607 TREASURY 0467 HYDRO ACTIVITY LIC NUMBER

0233	POWER LICENSE FEE (FW/WRD)		$
0231	HYDRO LICENSE FEE (FW/WRD)		$
_____	HYDRO APPLICATION		$

_____ TREASURY OTHER / RDX

FUND _____ TITLE _____
OBJ. CODE _____ VENDOR # _____
DESCRIPTION _____ $

CEIPT: 141997 DATED: 11-27-2023 BY: _____

Distribution – White Copy - Customer, Yellow Copy - Fiscal, Blue Copy - File, Buff Copy - Fiscal

PASCO FARMING, INC. 64995
Vendor: Oregon Water Resources ID: PORWR

Invoice No.	Invoice Date	Description	P.O. No.	Voucher Amt	Discount Amt	Pay Amount
231121	Nov 21, 2023	MB - 2024 WaerRightsTransferFilingFees		5,399.00	.00	5,399.00

Check No.: 64995 Check Date: Nov 21, 2023 Currency: USD Totals: 5,399.00 .00 5,399.00

RECEIVED
NOV 27 2023
OWRD

Pasco Farming Inc

Application for Water Right
Temporary or Drought Temporary Transfer
Part 1 of 5 – Minimum Requirements Checklist

OREGON WATER RESOURCES DEPARTMENT

Oregon Water Resources Department
725 Summer Street NE, Suite A
Salem, Oregon 97301-1266
(503) 986-0900
www.oregon.gov/OWRD

This temporary transfer application will be returned if Parts 1 through 5 and all required attachments are not completed and included.
For questions, please call (503) 986-0900, and ask for Transfer Section.

RECEIVED
NOV 27 2023
OWRD

FOR ALL TEMPORARY TRANSFER APPLICATIONS

Check all items included with this application. (N/A = Not Applicable)

☒ Part 1 – Completed Minimum Requirements Checklist.

☒ Part 2 – Completed Temporary Transfer Application Map Checklist.

☒ Part 3 – Application Fee, payable by check to the Oregon Water Resources Department, and completed Fee Worksheet, page 3. Try the online fee calculator at: http://apps.wrd.state.or.us/apps/misc/wrd_fee_calculator.

☒ Part 4 – Completed Applicant Information and Signature.

☒ Part 5 – Information about Transferred Water Rights: **How many water rights are to be transferred? Eight List them here: 30021, 94967, S-54980, S-55268, 94969, 82489, & 96377 & 94970**
Please include a separate Part 5 for each water right. (See instructions on page 6)

☒ ☐ N/A For standard Temporary Transfer (one to five years) **Begin Year:** March 1st 2024 **End Year:** Oct 31st 2024.

☐ ☒ N/A Temporary Drought Transfer (Only in counties where the Governor has declared drought)

Attachments:

☒ Completed Temporary Transfer Application Map.

☒ Completed Evidence of Use Affidavit and supporting documentation.

☒ Current recorded deed for the land **from** which the authorized place of use is temporarily being moved.

☐ ☒ N/A Affidavit(s) of Consent from Landowner(s) (if the applicant does not own the land upon which the water right is located.)

☒ ☐ N/A Supplemental Form D – For water rights served by or issued in the name of a district. Complete when the temporary transfer applicant is not the district.

☒ ☐ N/A Oregon Water Resources Department's Land Use Information Form with approval and signature from each local land use authority in which water is to be diverted, conveyed, and/or used. Not required if water is to be diverted, conveyed, and/or used only on federal lands or if **all** of the following apply: a) a change in place of use only, b) no structural changes, c) the use of water is for irrigation only, and d) the use is located within an irrigation district or an exclusive farm use zone.

☐ ☒ N/A Water Well Report/Well Log for changes in point(s) of appropriation (well(s)) or additional point(s) of appropriation (if necessary to convey water to the proposed place of use).

(For Staff Use Only)
WE ARE RETURNING YOUR APPLICATION FOR THE FOLLOWING REASON(S):
___ Application fee not enclosed/insufficient ___ Map not included or incomplete
___ Land Use Form not enclosed or incomplete
___ Additional signature(s) required ___ Part _____ is incomplete
Other/Explanation _____
Staff: _____ Phone: _____ Date: ____/____/____

RECEIVED
NOV 2 7 2023
OWRD

Part 2 of 5 – Temporary Transfer Application Map Checklist

Your temporary transfer application will be returned if any of the map requirements listed below are not met.

Please be sure that the temporary transfer application map you submit includes all the required items and matches the existing water right map. Check all boxes that apply.

- ☒ ☐ N/A If **more than three** water rights are involved, separate maps are needed for each water right.
- ☒ Permanent quality printed with dark ink on good quality paper.
- ☒ The size of the map can be 8½ x 11 inches, 8½ x 14 inches, 11 x 17 inches, or up to 30 x 30 inches. For 30 x 30 inch maps, one extra copy is required.
- ☒ A north arrow, a legend, and scale.
- ☒ The scale of the map must be: 1 inch = 400 feet, 1 inch = 1,320 feet; the scale of the Final Proof/Claim of Beneficial Use Map (the map used when the permit was certificated); the scale of the county assessor map if the scale is not smaller than 1 inch = 1,320 feet; or a scale that has been pre-approved by the Department.
- ☒ Township, Range, Section, ¼ ¼, DLC, Government Lot, and other recognized public land survey lines.
- ☒ Tax lot boundaries (property lines) are required. Tax lot numbers are recommended.
- ☒ Major physical features including rivers and creeks showing direction of flow, lakes and reservoirs, roads, and railroads.
- ☒ Major water delivery system features from the point(s) of diversion/appropriation such as main pipelines, canals, and ditches.
- ☒ Existing place of use that includes separate hachuring for each water right, priority date, and use including number of acres in each quarter-quarter section, government lot, or in each quarter-quarter section as projected within government lots, donation land claims, or other recognized public land survey subdivisions. If less than the entirety of the water right is being changed, a separate hachuring is needed for lands left unchanged.
- ☒ ☐ N/A Proposed temporary place of use that includes separate hachuring for each water right, priority date, and use including number of acres in each quarter-quarter section, government lot, or in each quarter-quarter section as projected within government lots, donation land claims, or other recognized public land survey subdivisions.
- ☒ Existing point(s) of diversion or well(s) with distance and bearing or coordinates from a recognized survey corner. This information can be found in your water right certificate or permit.
- ☒ ☐ N/A If you are proposing a change in point(s) of diversion or well(s) to convey water to the new temporary place of use, show the proposed location and label it clearly with distance and bearing or coordinates. If GPS coordinates are used, latitude-longitude coordinates may be expressed as either degrees-minutes-seconds with at least one digit after the decimal (example – 42°32'15.5") or degrees-decimal with five or more digits after the decimal (example – 42.53764°).

Part 3 of 5 – Fee Worksheet

FEE WORKSHEET for TEMPORARY (not drought) TRANSFERS			
1	Base Fee (includes temporary change to one water right for up to 1 cfs)	*1*	$950.00
2	Number of water rights included in transfer: 8 (2a) Subtract 1 from the number in 3a above: 7 (2b) *If only one water right this will be 0* Multiply line 2b by $310.00 and enter » » » » » » » » » » » » »	*2*	2170.00
3	Do you propose to change the place of use for a non-irrigation use? ☒ No: enter 0 on line 3 » ☐ Yes: enter the cfs for the portions of the rights to be transferred: _____ (3a) Subtract 1.0 from the number in 3a above: _____ (3b) If 3b is 0, enter 0 on line 3 » If 3b is greater than 0, round up to the nearest whole number: _____ (3c) and multiply 4c by $210.00, then enter on line 3	*3*	0.0
4	Do you propose to change the place of use for an irrigation use? ☐ No: enter 0 on line 4 » ☒ Yes: enter the number of acres in the footprint of the place of use for the portions of the rights to be transferred: 844.0 (4a)2. Multiply the number of acres in 4a above by $2.70 and enter on line 4 » »	*4*	2279.00
5	Add entries on lines 1 through 4 above » » » » » » » » » » Subtotal:	*5*	
6	Is this transfer: ☐ necessary to complete a project funded by the Oregon Watershed Enhancement Board (OWEB) under ORS 541.932? ☐ endorsed in writing by ODFW as a change that will result in a net benefit to fish and wildlife habitat? If one or more boxes is checked, multiply line 5 by 0.5 and enter on line 6 » If no box is applicable, enter 0 on line 7» » » » » » » » » » » » »	*6*	
7	Subtract line 6 from line 5 » » » » » » » » » » » **Transfer Fee:**	*7*	5399.00

FEE WORKSHEET for TEMPORARY DROUGHT TRANSFERS			
1	Base Fee (includes drought application and recording fee for up to 1 cfs)	*1*	$200.00
2	Enter the cfs for the portions of the rights to be transferred (see example below*): _____ (2a) Subtract 1.0 from the number in 2a above: _____ (2b) If 2b is 0, enter 0 on line 2 » If 2b is greater than 0, round up to the nearest whole number: _____ (2c) and multiply 2c by $50, then enter on line 2 » » » » » » » » »	*2*	
3	Add entries on lines 1 through 2 above » » » » » » » » » » **Transfer Fee:**	*3*	0

*Example for Line 2a calculation to transfer 45.0 acres of Primary Certificate 12345 (total 1.25 cfs for 100 acres) and 45.0 acres of Supplemental Certificate 87654 (1/80 cfs per acre) on the same land:

1. Divide total authorized cfs by total acres in the water right *(for C12345, 1.25 cfs ÷100 ac)*; then multiply by the number of acres to be transferred to get the transfer cfs *(x 45 ac= 0.56 cfs)*.
2. If the water right certificate does not list total cfs, but identifies the allowable use as 1/40 or 1/80 of a cfs per acre; multiply number of acres proposed for change by either 0.025 (1/40) or 0.0125 (1/80). *(For C87654, 45.0 ac x 0.0125 cfs/ac = 0.56 cfs)*
3. Add cfs for the portions of water rights on all the land included in the transfer; however **do not count cfs for supplemental rights on acreage for which you have already calculated the cfs fee for the primary right on the same land**. The fee should be assessed only once for each "on the ground" acre included in the transfer. *(In this example, blank 2a would be only 0.56 cfs, since both rights serve the same 45.0 acres. Blank 2b would be 0 and Line 2 would then also become 0).*

RECEIVED
NOV 27 2023
OWRD

14363 -

Part 4 of 5 – Applicant Information and Signature

Applicant Information

APPLICANT/BUSINESS NAME			PHONE NO.	ADDITIONAL CONTACT NO.
Frank Tiegs, LLC			(509) 545-4545	
ADDRESS				FAX NO.
P.O. Box 3110				
CITY	STATE	ZIP	E-MAIL	
Pasco	WA	99302	FRANK@FTIEGS.COM	
BY PROVIDING AN E-MAIL ADDRESS, CONSENT IS GIVEN TO RECEIVE ALL CORRESPONDENCE FROM THE DEPARTMENT ELECTRONICALLY. COPIES OF THE FINAL ORDER DOCUMENTS WILL ALSO BE MAILED.				

Agent Information – The agent is authorized to represent the applicant in all matters relating to this application.

AGENT/BUSINESS NAME			PHONE NO.	ADDITIONAL CONTACT NO.
William Porfily			(541) 561-7259	
ADDRESS				FAX NO.
P.O. Box 643				
CITY	STATE	ZIP	E-MAIL	
STANFIELD	OR	97875	WPORFILY@GMAQIL.COM	
BY PROVIDING AN E-MAIL ADDRESS, CONSENT IS GIVEN TO RECEIVE ALL CORRESPONDENCE FROM THE DEPARTMENT ELECTRONICALLY. COPIES OF THE FINAL ORDER DOCUMENTS WILL ALSO BE MAILED.				

Explain in your own words what you propose to accomplish with this transfer application and why:
To temporary relocate Water Rights to area with better soils for the propose of growing higher value crops-potatoes.

If you need additional space, continue on a separate piece of paper and attach to the application as "Attachment 1".

I (we) affirm that the information contained in this application is true and accurate.

x Frank Tiegs
Applicant signature

Frank Tiegs, Managing Member
Print Name (and Title if applicable)

Date 12-14-2023

Applicant signature

Print Name (and Title if applicable)

Date

Is the applicant the sole owner of the land on which the water right, or portion thereof, proposed for transfer is located? ☒ Yes ☐ No

If NO, include signatures of all landowners (and mailing and/or e-mail addresses if different than the applicant's) or attach affidavits of consent from all landowners or individuals/entities (and mailing and/or e-mail addresses) to which the water right(s) has been conveyed.

RECEIVED
DEC 18 2023
OWRD
14363 -

Part 4 of 5 – Applicant Information and Signature

Applicant Information

APPLICANT/BUSINESS NAME			PHONE NO.	ADDITIONAL CONTACT NO.
Frank Tiegs, LLC			(509) 545-4545	
ADDRESS				FAX NO.
P.O. Box 3110				
CITY	STATE	ZIP	E-MAIL	
Pasco	WA	99302	FRANK@FTIEGS.COM	
BY PROVIDING AN E-MAIL ADDRESS, CONSENT IS GIVEN TO RECEIVE ALL CORRESPONDENCE FROM THE DEPARTMENT ELECTRONICALLY. COPIES OF THE FINAL ORDER DOCUMENTS WILL ALSO BE MAILED.				

Agent Information – The agent is authorized to represent the applicant in all matters relating to this application.

AGENT/BUSINESS NAME			PHONE NO.	ADDITIONAL CONTACT NO.
William Porfily			(541) 561-7259	
ADDRESS				FAX NO.
P.O. Box 643				
CITY	STATE	ZIP	E-MAIL	
STANFIELD	OR	97875	WPORFILY@GMAQIL.COM	
BY PROVIDING AN E-MAIL ADDRESS, CONSENT IS GIVEN TO RECEIVE ALL CORRESPONDENCE FROM THE DEPARTMENT ELECTRONICALLY. COPIES OF THE FINAL ORDER DOCUMENTS WILL ALSO BE MAILED.				

Explain in your own words what you propose to accomplish with this transfer application and why:
To temporary relocate Water Rights to area with better soils for the propose of growing higher value crops-potatoes.

If you need additional space, continue on a separate piece of paper and attach to the application as "Attachment 1".

I (we) affirm that the information contained in this application is true and accurate.

Applicant signature	Print Name (and Title if applicable)	Date
X [signature]	Frank Tiegs, Managing Member	12-14-2023
Applicant signature	Print Name (and Title if applicable)	Date

Is the applicant the sole owner of the land on which the water right, or portion thereof, proposed for transfer is located? ☒ Yes ☐ No

If NO, include signatures of all landowners (and mailing and/or e-mail addresses if different than the applicant's) or attach affidavits of consent from all landowners or individuals/entities (and mailing and/or e-mail addresses) to which the water right(s) has been conveyed.

14363 -

Part 4 of 5 – Applicant Information and Signature

Applicant Information

APPLICANT/BUSINESS NAME			PHONE NO.	ADDITIONAL CONTACT NO.
Frank Tiegs, LLC			(509) 545-4545	
ADDRESS				FAX NO.
P.O. Box 3110				
CITY	STATE	ZIP	E-MAIL	
Pasco	WA	99302	FRANK@FTIEGS.COM	

BY PROVIDING AN E-MAIL ADDRESS, CONSENT IS GIVEN TO RECEIVE ALL CORRESPONDENCE FROM THE DEPARTMENT ELECTRONICALLY. COPIES OF THE FINAL ORDER DOCUMENTS WILL ALSO BE MAILED.

Agent Information – The agent is authorized to represent the applicant in all matters relating to this application.

AGENT/BUSINESS NAME			PHONE NO.	ADDITIONAL CONTACT NO.
William Porfily			(541) 561-7259	
ADDRESS				FAX NO.
P.O. Box 643				
CITY	STATE	ZIP	E-MAIL	
STANFIELD	OR	97875	WPORFILY@GMAQIL.COM	

BY PROVIDING AN E-MAIL ADDRESS, CONSENT IS GIVEN TO RECEIVE ALL CORRESPONDENCE FROM THE DEPARTMENT ELECTRONICALLY. COPIES OF THE FINAL ORDER DOCUMENTS WILL ALSO BE MAILED.

Explain in your own words what you propose to accomplish with this transfer application and why:
To temporary relocate Water Rights to area with better soils for the propose of growing higher value crops-potatoes.

If you need additional space, continue on a separate piece of paper and attach to the application as "Attachment 1".

I (we) affirm that the information contained in this application is true and accurate.

William I Porfily — Applicant signature
William I Porfily Agent — Print Name (and Title if applicable)
11-22-2023 — Date

_____ — Applicant signature
_____ — Print Name (and Title if applicable)
_____ — Date

Is the applicant the sole owner of the land on which the water right, or portion thereof, proposed for transfer is located? ☒ Yes ☐ No

If NO, include signatures of all landowners (and mailing and/or e-mail addresses if different than the applicant's) or attach affidavits of consent from all landowners or individuals/entities (and mailing and/or e-mail addresses) to which the water right(s) has been conveyed.

RECEIVED
NOV 27 2023
OWRD

14363 - =

☒ ***Check here if any of the water rights proposed for transfer are or will be located within or served by an irrigation or other water district. (NOTE: If this box is checked, you must complete and attach Supplemental Form D.)***

DISTRICT NAME	ADDRESS	
Willow Creek District Improvement Co.	55805 Hwy 74	
CITY	STATE	ZIP
Heppner	OR	97836

☐ Check here if water for any of the rights supplied under a water service agreement or other contract for stored water with a federal agency or other entity.

ENTITY NAME	ADDRESS	
Bureau of Reclamation	1150 North Curtis Road	
CITY	STATE	ZIP
Boise	ID	83706-1234

To meet State Land Use Consistency Requirements, you must list all local governments (each county, city, municipal corporation, or tribal government) within whose jurisdiction water will be diverted, conveyed and/or used.

ENTITY NAME	ADDRESS	
Morrow County	100 S Court St	
CITY	STATE	ZIP
Heppner	OR	97836

ENTITY NAME	ADDRESS	
CITY	STATE	ZIP

RECEIVED
NOV 27 2023
OWRD

Part 5 of 5 – Water Right Information Water Right 1 of 9

Please use a separate Part 5 for each water right being changed. See instructions on page 6, to copy and paste additional Part 5s, or to add rows to tables within the form.

Water Right Certificate # 82489

RECEIVED
NOV 27 2023
OWRD

Description of Water Delivery System

System capacity: **10 CFS** cubic feet per second (cfs) **OR**

_____ gallons per minute (gpm)

Describe the current water delivery system or the system that was in place at some time within the last five years. Include information on the pumps, canals, pipelines, and sprinklers used to divert, convey, and apply the water at the authorized place of use. **Water is delivered to the Meadow Brook Farm through the Heppner Lexington Pipeline under gravity flow pressure and distributed though delivery system shown on the delivery system map**

Table 1. Location of Authorized and Proposed Point(s) of Diversion (POD) or Appropriation (POA)
(Note: If the POD/POA name is not specified on the certificate, assign it a name or number here.)

POD/POA Name or Number	Is this POD/POA Authorized on the Certificate or is it Proposed?	If POA, OWRD Well Log ID# (or Well ID Tag # L-___)	Twp		Rng		Sec	¼	¼	Tax Lot, DLC or Gov't Lot	Measured Distances (from a recognized survey corner)
POD#1	☒ Authorized ☐ Proposed		1	S	25	E	34	N 1/2	SE	TL 4500	
Heppner-Lexington Pipeline	☐ Authorized ☒ Proposed		2	S	26	E	27	NW	NW	TL 601	1120 ft S & 1820 ft E from NW Corner Section 27

Check all type(s) of temporary change(s) proposed below (change "CODES" are provided in parentheses):

- ☒ Place of Use (POU)
- ☒ Point of Diversion (POD)
- ☐ Additional Point of Diversion (APOD)
- ☐ Appropriation/Well (POA)
- ☐ Additional Point of Appropriation (APOA)

Check all type(s) of temporary change(s) due to drought proposed below (change "CODES" are provided in parentheses):

- ☐ Place of Use (POU)
- ☐ Character of Use (USE)
- ☐ Point of Diversion (POD)
- ☐ Point of Appropriation/Well (POA)
- ☐ Additional Point of Appropriation (APOA)
- ☐ Additional Point of Diversion (APOD)

Will all of the proposed changes affect the entire water right?

☐ Yes Complete only the Proposed ("to" lands) section of Table 2 on the next page. Use the "CODES" listed above to describe the proposed changes.

☒ No Complete all of Table 2 to describe the portion of the water right to be changed.

Please use and attach additional pages of Table 2 as needed.
See page 6 for instructions.

Do you have questions about how to fill-out the tables?
Contact the Department at 503-986-0900 and ask for Transfer Staff.

Table 2. Description of Temporary Changes to Water Right Certificate # 82489

List only the part of the right that will be changed. For the acreage in each ¼ ¼, list the change proposed. If more than one change, specify the acreage associated with each change. If more than one POD/POA, specify the acreage associated with each POD/POA.

AUTHORIZED (the "from" or "off" lands) The listing that appears on the Certificate BEFORE PROPOSED CHANGES. List only that part or portion of the water right that will be changed.											Proposed Changes (see "CODES" from previous page)	PROPOSED (the "to" or "on" lands) The listing as it would appear AFTER PROPOSED CHANGES are made.										
Twp	Rng	Sec	¼	¼	Tax Lot	Gvt Lot or DLC	Acres	Type of USE listed on Certificate	POD(s) or POA(s) (name or number from Table 1)	Priority Date		Twp	Rng	Sec	¼	¼	Tax Lot	Gvt Lot or DLC	Acres	New Type of USE	POD(s)/ POA(s) to be used (from Table 1)	Priority Date
1 S	25 E	34	NE	NE	4500		8.8	Irr	POD#1	1875	POU/POD	2 S	25 E	3	SW	NE	700		9.8	Irr	Heppner-Lexington Pipeline	1875
1 S	25 E	34	NW	NE	4500		1.0	Irr	POD#1	1875												
TOTAL ACRES							9.8					TOTAL ACRES							9.8			

Additional remarks:_____

RECEIVED
NOV 27 2023
14363 - OWRD

For Place of Use Changes

Are there other water right certificates, water use permits or ground water registrations associated with the "from" or the "to" lands? ☒ Yes ☐ No

If YES, list the certificate, water use permit, or ground water registration numbers: **Permit S-54980 & Permit S-55268 Certificate 94969 & Certificate 96377**

Pursuant to ORS 540.525, any "layered" water use such as an irrigation right that is supplemental to a primary right proposed for temporary transfer can be included in the transfer or remain unused on the authorized place of use. If the primary water right does not revert soon enough to allow use of the supplemental right within five years, the supplemental right shall become subject to cancellation for nonuse under ORS 540.610.

If a change in point(s) of appropriation (well(s)) or additional point(s) of appropriation is necessary to convey the water to the new temporary place of use you must provide:

☐ Well log(s) for each authorized and proposed well(s) that are clearly labeled and associated with the corresponding well(s) in Table 1 above and on the accompanying application map. (**Tip**: You may search for well logs on the Department's web page at: http://apps.wrd.state.or.us/apps/gw/well_log/Default.aspx)

AND/OR

RECEIVED
NOV 27 2023
OWRD

☐ Describe the construction of the authorized and proposed well(s) in Table 3 below for any well that does not have a well log. For a *proposed well(s) not yet constructed or built*, provide "a best estimate" for each requested information element in the table. The Department recommends you consult a licensed well driller, geologist, or certified water right examiner to assist with assembling the information necessary to complete Table 3.

Table 3. Construction of Point(s) of Appropriation

Any well(s) in this listing must be clearly tied to corresponding well(s) described in Table 1 and shown on the accompanying application map. Failure to provide the information will delay the processing of your transfer application until it is received. The information is necessary for the Department to assess whether the proposed well(s) will access the same source aquifer as the authorized point(s) of appropriation (POA). The Department is prohibited by law from approving POA changes that do not access the same source aquifer.

Proposed or Authorized POA Name or Number	Is well already built? (Yes or No)	If an existing well, OWRD Well ID Tag No. L-___	Total well depth	Casing Diameter	Casing Intervals (feet)	Seal depth(s) (intervals)	Perforated or screened intervals (in feet)	Static water level of completed well (in feet)	Source aquifer (sand, gravel, basalt, etc.)	Well - specific rate (cfs or gpm). If less than full rate of water right
N/A										

14363 -

Please use a separate Part 5 for each water right being changed. See instructions on page 6, to copy and paste additional Part 5s, or to add rows to tables within the form.

Water Right Certificate # 30021

RECEIVED
NOV 27 2023
OWRD

Description of Water Delivery System

System capacity: 10 CFS cubic feet per second (cfs) **OR**

_____ gallons per minute (gpm)

Describe the current water delivery system or the system that was in place at some time within the last five years. Include information on the pumps, canals, pipelines, and sprinklers used to divert, convey, and apply the water at the authorized place of use. Water is delivered to the Meadow Brook Farm through the Heppner Lexington Pipeline under gravity flow pressure and distributed though delivey system shown on the delevey system map

Table 1. Location of Authorized and Proposed Point(s) of Diversion (POD) or Appropriation (POA)
(Note: If the POD/POA name is not specified on the certificate, assign it a name or number here.)

POD/POA Name or Number	Is this POD/POA Authorized on the Certificate or is it Proposed?	If POA, OWRD Well Log ID# (or Well ID Tag # L-___)	Twp		Rng		Sec	¼	¼	Tax Lot, DLC or Gov't Lot	Measured Distances (from a recognized survey corner)
POD#1	☒ Authorized ☐ Proposed		1	S	25	E	35	NE	SE	TL 4500	
Heppner-Lexington Pipeline	☐ Authorized ☒ Proposed		2	S	26	E	27	NW	NW	TL 601	1120 ft S & 1820 ft E from NW Corner Section 27

Check all type(s) of temporary change(s) proposed below (change "CODES" are provided in parentheses):

- ☒ Place of Use (POU)
- ☒ Point of Diversion (POD)
- ☐ Additional Point of Diversion (APOD)
- ☐ Appropriation/Well (POA)
- ☐ Additional Point of Appropriation (APOA)

Check all type(s) of temporary change(s) due to drought proposed below (change "CODES" are provided in parentheses):

- ☐ Place of Use (POU)
- ☐ Character of Use (USE)
- ☐ Point of Diversion (POD)
- ☐ Point of Appropriation/Well (POA)
- ☐ Additional Point of Appropriation (APOA)
- ☐ Additional Point of Diversion (APOD)

Will all of the proposed changes affect the entire water right?

☒ Yes Complete only the Proposed ("to" lands) section of Table 2 on the next page. Use the "CODES" listed above to describe the proposed changes.

☐ No Complete all of Table 2 to describe the portion of the water right to be changed.

14363 -

Please use and attach additional pages of Table 2 as needed.
See page 6 for instructions.

Do you have questions about how to fill-out the tables?
Contact the Department at 503-986-0900 and ask for Transfer Staff.

Table 2. Description of Temporary Changes to Water Right Certificate # 30021

List only the part of the right that will be changed. For the acreage in each ¼ ¼, list the change proposed. If more than one change, specify the acreage associated with each change. If more than one POD/POA, specify the acreage associated with each POD/POA.

AUTHORIZED (the "from" or "off" lands) The listing that appears on the Certificate BEFORE PROPOSED CHANGES. List only that part or portion of the water right that will be changed.												Proposed Changes (see "CODES" from previous page)	PROPOSED (the "to" or "on" lands) The listing as it would appear AFTER PROPOSED CHANGES are made.										
Twp		Rng		Sec	¼	¼	Tax Lot	Gvt Lot or DLC	Acres	Type of USE listed on Certificate	POD(s) or POA(s) (name or number from Table 1)	Priority Date		Twp		Rng		Sec	¼	¼	Tax Lot	Gvt Lot or DLC	Acres	New Type of USE	POD(s)/ POA(s) to be used (from Table 1)	Priority Date
1	S	25	E	35	NW	NE	4500		1.4	Irr	Heppner-Lexington Pipeline	11-9-1951	POU/POD	2	S	25	E	3	NW	NE	700		28.7	Irr	Heppner-Lexington Pipeline	11-9-1951
1	S	25	E	35	SW	NE	4500		5.1	Irr	Heppner-Lexington Pipeline	11-9-1951	POU/POD	2	S	25	E	3	SW	NE	700		5.2	Irr	Heppner-Lexington Pipeline	11-9-1951
1	S	25	E	35	NW	NE	4500		11.6	Irr	Heppner-Lexington Pipeline	11-9-1951											33.9			
1	S	25	E	35	SW	NW	4500		2.8	Irr	Heppner-Lexington Pipeline	11-9-1951														
1	S	25	E	35	NE	SE	4500		3.2	Irr	Heppner-Lexington Pipeline	11-9-1951														
1	S	25	E	35	NW	SE	4500		9.8	Irr	Heppner-Lexington Pipeline	11-9-1951														
TOTAL ACRES									33.9					TOTAL ACRES									33.9			

Additional remarks:_____

1363 -

RECEIVED
NOV 27 2023
OWRD

TACS

For Place of Use Changes

Are there other water right certificates, water use permits or ground water registrations associated with the "from" or the "to" lands? ☒ Yes ☐ No

If YES, list the certificate, water use permit, or ground water registration numbers: **Permit S-54980 & Permit S-55268 Certificate 94969 & Certificate 96377**

Pursuant to ORS 540.525, any "layered" water use such as an irrigation right that is supplemental to a primary right proposed for temporary transfer can be included in the transfer or remain unused on the authorized place of use. If the primary water right does not revert soon enough to allow use of the supplemental right within five years, the supplemental right shall become subject to cancellation for nonuse under ORS 540.610.

If a change in point(s) of appropriation (well(s)) or additional point(s) of appropriation is necessary to convey the water to the new temporary place of use you must provide:

☐ Well log(s) for each authorized and proposed well(s) that are clearly labeled and associated with the corresponding well(s) in Table 1 above and on the accompanying application map. (**Tip**: You may search for well logs on the Department's web page at: http://apps.wrd.state.or.us/apps/gw/well_log/Default.aspx)

AND/OR

☐ Describe the construction of the authorized and proposed well(s) in Table 3 below for any well that does not have a well log. For a *proposed well(s) not yet constructed or built*, provide "a best estimate" for each requested information element in the table. The Department recommends you consult a licensed well driller, geologist, or certified water right examiner to assist with assembling the information necessary to complete Table 3.

Table 3. Construction of Point(s) of Appropriation

Any well(s) in this listing must be clearly tied to corresponding well(s) described in Table 1 and shown on the accompanying application map. Failure to provide the information will delay the processing of your transfer application until it is received. The information is necessary for the Department to assess whether the proposed well(s) will access the same source aquifer as the authorized point(s) of appropriation (POA). The Department is prohibited by law from approving POA changes that do not access the same source aquifer.

Proposed or Authorized POA Name or Number	Is well already built? (Yes or No)	If an existing well, OWRD Well ID Tag No. L-___	Total well depth	Casing Diameter	Casing Intervals (feet)	Seal depth(s) (intervals)	Perforated or screened intervals (in feet)	Static water level of completed well (in feet)	Source aquifer (sand, gravel, basalt, etc.)	Well - specific rate (cfs or gpm). If less than full rate of water right
N/A										

RECEIVED
NOV 27 2023
OWRD

14363 -

Part 5 of 5 – Water Right Information Water Right 3 of 9

Please use a separate Part 5 for each water right being changed. See instructions on page 6, to copy and paste additional Part 5s, or to add rows to tables within the form.

Water Right Certificate # 94969 Remaining T-12605-rr 82491

Description of Water Delivery System

System capacity: 10 CFS cubic feet per second (cfs) **OR**

_____ gallons per minute (gpm)

Describe the current water delivery system or the system that was in place at some time within the last five years. Include information on the pumps, canals, pipelines, and sprinklers used to divert, convey, and apply the water at the authorized place of use. 300 hp Turbine Well Pump pumps water though delivey system shown on the delivery system map

Table 1. Location of Authorized and Proposed Point(s) of Diversion (POD) or Appropriation (POA)
(Note: If the POD/POA name is not specified on the certificate, assign it a name or number here.)

POD/POA Name or Number	Is this POD/POA Authorized on the Certificate or is it Proposed?	If POA, OWRD Well Log ID# (or Well ID Tag # L-___)	Twp		Rng		Sec	¼	¼	Tax Lot, DLC or Gov't Lot	Measured Distances (from a recognized survey corner)
Well #1	☒ Authorized ☐ Proposed		1	S	25	E	35	NW	SE	TL 4500	1810 ft North and 1680 ft West from the SE Corner, Section 35
	☐ Authorized ☐ Proposed										

Check all type(s) of temporary change(s) proposed below (change "CODES" are provided in parentheses):

- ☒ Place of Use (POU)
- ☐ Point of Diversion (POD)
- ☐ Additional Point of Diversion (APOD)
- ☐ Appropriation/Well (POA)
- ☐ Additional Point of Appropriation (APOA)

Check all type(s) of temporary change(s) due to drought proposed below (change "CODES" are provided in parentheses):

- ☐ Place of Use (POU)
- ☐ Character of Use (USE)
- ☐ Point of Diversion (POD)
- ☐ Point of Appropriation/Well (POA)
- ☐ Additional Point of Appropriation (APOA)
- ☐ Additional Point of Diversion (APOD)

Will all of the proposed changes affect the entire water right?

☐ Yes Complete only the Proposed ("to" lands) section of Table 2 on the next page. Use the "CODES" listed above to describe the proposed changes.

☒ No Complete all of Table 2 to describe the portion of the water right to be changed.

14363 -

RECEIVED
NOV 27 2023
OWRD

Please use and attach additional pages of Table 4 as needed.
See page 6 for instructions.

Do you have questions about how to fill-out the tables?
Contact the Department at 503-986-0900 and ask for Transfer Staff.

Table 4. Description of Changes to Water Right Certificate # 94969

AUTHORIZED (the "from" or "off" lands) The listing that appears on the certificate BEFORE PROPOSED CHANGES. List only that part or portion of the water right that will be changed.												Proposed Changes (see "CODES" from previous page)	PROPOSED (the "to" or "on" lands) The listing as it would appear AFTER PROPOSED CHANGES are made.												
Twp		Rng		Sec	¼	¼	Tax Lot	Gvt Lot or DLC	Acres	Type of USE listed on Certificate	POD(s) or POA(s) (name or number from Table 1)	Priority Date		Twp		Rng		Sec	¼	¼	Tax Lot	Gvt Lot or DLC	Acres	New Type of USE	POD(s)/ POA(s) to be used (from Table 1)	Priority Date
1	S	25	E	34	NW	NE	4500		16.2	Irr	Well #1	09-1-1973	POU	1	S	25	E	35	NE	SW	4500		18.6	Irr	Well #1	09-1-1973
1	S	25	E	34	SW	NE	4500		39.3	Irr	Well #1	09-1-1973	POU	1	S	25	E	35	NW	SW	4500		16.6	Irr	Well #1	09-1-1973
1	S	25	E	34	SE	NE	4500		31.3	Irr	Well #1	09-1-1973	POU	1	S	25	E	35	SW	SW	4500		16.5	Irr	Well #1	09-1-1973
1	S	25	E	34	NE	SE	4500		17.6	Irr	Well #1	09-1-1973	POU	1	S	25	E	35	SE	SW	4500		12.0	Irr	Well #1	09-1-1973
1	S	25	E	34	NW	SE	4500		9.4	Irr	Well #1	09-1-1973	POU	1	S	25	E	35	NE	SE	4500		3.5	Irr	Well #1	09-1-1973
1	S	25	E	34	SE	SE	4500		9.1	Irr	Well #1	09-1-1973	POU	1	S	25	E	35	NW	SE	4500		11.0	Irr	Well #1	09-1-1973
1	S	25	E	35	SW	NE	4500		0.4	Irr	Well #1	09-1-1973	POU	1	S	25	E	35	SW	SE	4500		40.0	Irr	Well #1	09-1-1973
1	S	25	E	35	NW	NW	4500		0.6	Irr	Well #1	09-1-1973	POU	1	S	25	E	35	SE	SE	4500		26.8	Irr	Well #1	09-1-1973
1	S	25	E	35	SW	NW	4500		19.2	Irr	Well #1	09-1-1973	POU	2	S	25	E	2	NE	NE	500	1	10.4	Irr	Well #1	09-1-1973
1	S	25	E	35	SE	NW	4500		6.3	Irr	Well #1	09-1-1973	POU	2	S	25	E	2	NW	NE	500	2	27.0	Irr	Well #1	09-1-1973
1	S	25	E	35	NE	SW	4500		37.3	Irr	Well #1	09-1-1973	POU	2	S	25	E	2	SW	NE	500		33.9	Irr	Well #1	09-1-1973
1	S	25	E	35	NW	SW	4500		30.4	Irr	Well #1	09-1-1973	POU	2	S	25	E	2	SE	NE	500		5.5	Irr	Well #1	09-1-1973
													POU	2	S	25	E	2	NE	NW	500	3	3.7	Irr	Well #1	09-1-1973
													POU	2	S	25	E	2	SE	SW	600		2.0	Irr	Well #1	09-1-1973

RECEIVED
NOV 27 2023
OWRD

14363 - =

1	S	25	E	35	SW	SW	4500		24.8	Irr	Well #1	09-1-1973	POU	2	S	25	E	2	SW	SE	600		2.2	Irr	Well #1	09-1-1973
1	S	25	E	35	SE	SW	4500		13.5	Irr	Well #1	09-1-1973	POU	2	S	25	E	3	NE	NE	700	1	31.1	Irr	Well #1	09-1-1973
1	S	25	E	35	NE	SE	4500		4.9	Irr	Well #1	09-1-1973	POU	2	S	25	E	3	SW	NE	700		16.0	Irr	Well #1	09-1-1973
1	S	25	E	35	NW	SE	4500		20.5	Irr	Well #1	09-1-1973	POU	2	S	25	E	3	SE	NE	700		30.0	Irr	Well #1	09-1-1973
1	S	25	E	35	SW	SE	4500		40.0	Irr	Well #1	09-1-1973	POU	2	S	25	E	10	NE	NE	600		0.2	Irr	Well #1	09-1-1973
1	S	25	E	35	SE	SE	4500		26.8	Irr	Well #1	09-1-1973	POU	2	S	25	E	10	SE	NE	600		10.7	Irr	Well #1	09-1-1973
2	S	25	E	2	NE	NE	500	1	12.8	Irr	Well #1	09-1-1973	POU	2	S	25	E	11	NE	NE	600		1.1	Irr	Well #1	09-1-1973
2	S	25	E	2	NW	NE	500	2	28.7	Irr	Well #1	09-1-1973	POU	2	S	25	E	11	NW	NE	600		33.4	Irr	Well #1	09-1-1973
2	S	25	E	2	SW	NE	500		33.9	Irr	Well #1	09-1-1973	POU	2	S	25	E	11	SW	NE	600		31.7	Irr	Well #1	09-1-1973
2	S	25	E	2	SE	NE	500		8.3	Irr	Well #1	09-1-1973	POU	2	S	25	E	11	SE	NE	600		0.6	Irr	Well #1	09-1-1973
2	S	25	E	2	NE	NW	500	3	5.3	Irr	Well #1	09-1-1973	POU	2	S	25	E	11	NE	NW	600		21.0	Irr	Well #1	09-1-1973
													POU	2	S	25	E	11	NW	NW	600		0.8	Irr	Well #1	09-1-1973
													POU	2	S	25	E	11	SW	NW	600		0.4	Irr	Well #1	09-1-1973
													POU	2	S	25	E	11	SE	NW	600		28.8	Irr	Well #1	09-1-1973
							Total		436.6												Total		436.6			
						Supplemental Irrigation													Supplemental Irrigation							
1	S	25	E	34	NE	NE	4500		8.5	Supp Irr	Well #1	09-1-1973	POU	2	S	25	E	3	NW	NE	700		28.7	Supp Irr	Well #1	09-1-1973
1	S	25	E	34	NW	NE	4500		0.8	Supp Irr	Well #1	09-1-1973	POU	2	S	25	E	3	SW	NE	700		9.8	Supp Irr	Well #1	09-1-1973
1	S	25	E	35	SW	NE	4500		2.8	Supp Irr	Well #1	09-1-1973	POU										38.5			
1	S	25	E	35	NW	NW	4500		1.4	Supp Irr	Well #1	09-1-1973	POU													
1	S	25	E	35	SW	NW	4500		5.1	Supp Irr	Well #1	09-1-1973	POU													

RECEIVED
NOV 2 7 2023
OWRD

TACS
14363 -

1	S	25	E	35	SE	NW	4500		10.0	Supp Irr	Well #1	09-1-1973	POU												
1	S	25	E	35	NE	SE	4500		2.2	Supp Irr	Well #1	09-1-1973	POU												
1	S	25	E	35	NW	SE	4500		7.7	Supp Irr	Well #1	09-1-1973	POU												
TOTAL ACRES:									38.5					TOTAL ACRES:									38.5		

Additional remarks:_____

RECEIVED
NOV 2 7 2023
OWRD

14363 - -

For Place of Use Changes

Are there other water right certificates, water use permits or ground water registrations associated with the "from" or the "to" lands? ☒ Yes ☐ No

If YES, list the certificate, water use permit, or ground water registration numbers: **Certs 94967, 30021, 82489 & 96377; Permits S-54980 & S-55268**

Pursuant to ORS 540.525, any "layered" water use such as an irrigation right that is supplemental to a primary right proposed for temporary transfer can be included in the transfer or remain unused on the authorized place of use. If the primary water right does not revert soon enough to allow use of the supplemental right within five years, the supplemental right shall become subject to cancellation for nonuse under ORS 540.610.

If a change in point(s) of appropriation (well(s)) or additional point(s) of appropriation is necessary to convey the water to the new temporary place of use you must provide:

☐ Well log(s) for each authorized and proposed well(s) that are clearly labeled and associated with the corresponding well(s) in Table 1 above and on the accompanying application map. (**Tip**: You may search for well logs on the Department's web page at: http://apps.wrd.state.or.us/apps/gw/well_log/Default.aspx)

AND/OR

☐ Describe the construction of the authorized and proposed well(s) in Table 3 below for any well that does not have a well log. For a *proposed well(s) not yet constructed or built*, provide "a best estimate" for each requested information element in the table. The Department recommends you consult a licensed well driller, geologist, or certified water right examiner to assist with assembling the information necessary to complete Table 3.

Table 3. Construction of Point(s) of Appropriation

Any well(s) in this listing must be clearly tied to corresponding well(s) described in Table 1 and shown on the accompanying application map. Failure to provide the information will delay the processing of your transfer application until it is received. The information is necessary for the Department to assess whether the proposed well(s) will access the same source aquifer as the authorized point(s) of appropriation (POA). The Department is prohibited by law from approving POA changes that do not access the same source aquifer.

Proposed or Authorized POA Name or Number	Is well already built? (Yes or No)	If an existing well, OWRD Well ID Tag No. L-___	Total well depth	Casing Diameter	Casing Intervals (feet)	Seal depth(s) (intervals)	Perforated or screened intervals (in feet)	Static water level of completed well (in feet)	Source aquifer (sand, gravel, basalt, etc.)	Well - specific rate (cfs or gpm). If less than full rate of water right
N/A										

14363 -

RECEIVED
NOV 27 2023
OWRD

Part 5 of 5 – Water Right Information Water Right 4 of 9

Please use a separate Part 5 for each water right being changed. See instructions on page 6, to copy and paste additional Part 5s, or to add rows to tables within the form.

Water Right Certificate # 94967

Description of Water Delivery System

System capacity: 10 CFS cubic feet per second (cfs) **OR**

_____ gallons per minute (gpm)

Describe the current water delivery system or the system that was in place at some time within the last five years. Include information on the pumps, canals, pipelines, and sprinklers used to divert, convey, and apply the water at the authorized place of use. Water is delivered to the Meadow Brook Farm through the Heppner Lexington Pipeline under gravity flow pressure and distributed though delivey system shown on the delevey system map

Table 1. Location of Authorized and Proposed Point(s) of Diversion (POD) or Appropriation (POA)
(Note: If the POD/POA name is not specified on the certificate, assign it a name or number here.)

POD/POA Name or Number	Is this POD/POA Authorized on the Certificate or is it Proposed?	If POA, OWRD Well Log ID# (or Well ID Tag # L-___)	Twp		Rng		Sec	¼	¼	Tax Lot, DLC or Gov't Lot	Measured Distances (from a recognized survey corner)
POD#1	☒ Authorized ☐ Proposed		1	S	25	E	35	NE	SE	TL 4500	1550 ft North & 640 ft West from the SE Corner Section 35
Heppner-Lexington Pipeline	☐ Authorized ☒ Proposed		2	S	26	E	27	NW	NW	TL 601	1120 ft S & 1820 ft E from NW Corner Section 27

Check all type(s) of temporary change(s) proposed below (change "CODES" are provided in parentheses):

- ☒ Place of Use (POU)
- ☒ Point of Diversion (POD)
- ☐ Additional Point of Diversion (APOD)
- ☐ Appropriation/Well (POA)
- ☐ Additional Point of Appropriation (APOA)

Check all type(s) of temporary change(s) due to drought proposed below (change "CODES" are provided in parentheses):

- ☐ Place of Use (POU)
- ☐ Character of Use (USE)
- ☐ Point of Diversion (POD)
- ☐ Point of Appropriation/Well (POA)
- ☐ Additional Point of Appropriation (APOA)
- ☐ Additional Point of Diversion (APOD)

Will all of the proposed changes affect the entire water right?

☐ Yes Complete only the Proposed ("to" lands) section of Table 2 on the next page. Use the "CODES" listed above to describe the proposed changes.

☒ No Complete all of Table 2 to describe the portion of the water right to be changed.

14363 - =

RECEIVED
NOV 27 2023
OWRD

RECEIVED
NOV 27 2023
OWRD

Table 4. Description of Changes to Water Right Certificate # 94967

AUTHORIZED (the "from" or "off" lands) The listing that appears on the certificate BEFORE PROPOSED CHANGES List only that part or portion of the water right that will be changed.												Proposed Changes (see "CODES" from previous page)	PROPOSED (the "to" or "on" lands) The listing as it would appear AFTER PROPOSED CHANGES are made.											
Twp		Rng		Sec	¼	¼	Tax Lot	Gvt Lot or DLC	Acres	Type of USE listed on Certificate	POD(s) or POA(s) (name or number from Table 1)	Priority Date		Twp		Rng		Sec	¼	¼	Tax Lot	Gvt Lot or DLC	Acres	New Type of USE	POD(s)/ POA(s) to be used (from Table 1)	Priority Date
													POU & POD	1	S	25	E	35	NE	SW	4500		18.6	Suppl Irr	Heppner Lexington Pipeline	08-3-1983
1	S	25	E	34	NW	NE	4500		16.2	Suppl Irr	Willow Cr	08-3-1983	POU & POD	1	S	25	E	35	NW	SW	4500		16.6	Suppl Irr	Heppner Lexington Pipeline	08-3-1983
1	S	25	E	34	SW	NE	4500		39.3	Suppl Irr	Willow Cr	08-3-1983	POU & POD	1	S	25	E	35	SW	SW	4500		16.5	Suppl Irr	Heppner Lexington Pipeline	08-3-1983
1	S	25	E	34	SE	NE	4500		31.3	Suppl Irr	Willow Cr	08-3-1983	POU & POD	1	S	25	E	35	SE	SW	4500		12.0	Suppl Irr	Heppner Lexington Pipeline	08-3-1983
1	S	25	E	34	NE	SE	4500		17.6	Suppl Irr	Willow Cr	08-3-1983	POU & POD	1	S	25	E	35	NE	SE	4500		3.5	Suppl Irr	Heppner Lexington Pipeline	08-3-1983
1	S	25	E	34	NW	SE	4500		11.0	Suppl Irr	Willow Cr	08-3-1983	POU & POD	1	S	25	E	35	NW	SE	4500		11.0	Suppl Irr	Heppner Lexington Pipeline	08-3-1983
1	S	25	E	34	SE	SE	4500		9.1	Suppl Irr	Willow Cr	08-3-1983	POU & POD	1	S	25	E	35	SW	SE	4500		40.0	Suppl Irr	Heppner Lexington Pipeline	08-3-1983
1	S	25	E	35	SW	NE	4500		0.4	Suppl Irr	Willow Cr	08-3-1983	POU & POD	1	S	25	E	35	SE	SE	4500		26.8	Suppl Irr	Heppner Lexington Pipeline	08-3-1983
1	S	25	E	35	SW	NW	4500		19.0	Suppl Irr	Willow Cr	08-3-1983	POU & POD	2	S	25	E	2	NE	NE	500	1	10.4	Suppl Irr	Heppner Lexington Pipeline r	08-3-1983
1	S	25	E	35	SE	NW	4500		6.3	Suppl Irr	Willow Cr	08-3-1983	POU & POD	2	S	25	E	2	NW	NE	500	2	27.0	Suppl Irr	Heppner Lexington Pipeline	08-3-1983
1	S	25	E	35	NE	SW	4500		37.3	Suppl Irr	Willow Cr	08-3-1983	POU & POD	2	S	25	E	2	SW	NE	500		33.9	Suppl Irr	Heppner Lexington Pipeline	08-3-1983
1	S	25	E	35	NW	SW	4500		30.4	Suppl Irr	Willow Cr	08-3-1983	POU & POD	2	S	25	E	2	SE	NE	500		5.5	Suppl Irr	Heppner Lexington Pipeline	08-3-1983

14363 -

1	S	25	E	35	SW	SW	4500		24.8	Suppl Irr	Willow Cr	08-3-1983	POU & POD	2	S	25	E	2	NE	NW	500	3	3.7	Suppl Irr	Heppner Lexington Pipeline	08-3-1983
1	S	25	E	35	SE	SW	4500		13.5	Suppl Irr	Willow Cr	08-3-1983	POU & POD	2	S	25	E	2	SE	SW	600		2.0	Suppl Irr	Heppner Lexington Pipeline r	08-3-1983
1	S	25	E	35	NE	SE	4500		4.1	Suppl Irr	Willow Cr	08-3-1983	POU & POD	2	S	25	E	2	SW	SE	600		2.2	Suppl Irr	Heppner Lexington Pipeline	08-3-1983
1	S	25	E	35	NW	SE	4500		20.5	Suppl Irr	Willow Cr	08-3-1983	POU & POD	2	S	25	E	3	NE	NE	700		31.1	Suppl Irr	Heppner Lexington Pipeline r	08-3-1983
1	S	25	E	35	SW	SE	4500		40.0	Suppl Irr	Willow Cr	08-3-1983	POU & POD	2	S	25	E	3	SW	NE	700		16.0	Suppl Irr	Heppner Lexington Pipeline	08-3-1983
1	S	25	E	35	SE	SE	4500		26.8	Suppl Irr	Willow Cr	08-3-1983	POU & POD	2	S	25	E	3	SE	NE	700		30.0	Suppl Irr	Heppner Lexington Pipeline	08-3-1983
2	S	25	E	2	NE	NE	500	1	12.8	Suppl Irr	Willow Cr	08-3-1983	POU & POD	2	S	25	E	10	NE	NE	600		0.2	Suppl Irr	Heppner Lexington Pipeline	08-3-1983
2	S	25	E	2	NW	NE	500	2	28.7	Suppl Irr	Willow Cr	08-3-1983	POU & POD	2	S	25	E	10	SE	NE	600		10.7	Suppl Irr	Heppner Lexington Pipeline r	08-3-1983
2	S	25	E	2	SW	NE	500		33.9	Suppl Irr	Willow Cr	08-3-1983	POU & POD	2	S	25	E	11	NE	NE	600		1.1	Suppl Irr	Heppner Lexington Pipeline	08-3-1983
2	S	25	E	2	SE	NE	500		8.3	Suppl Irr	Willow Cr	08-3-1983	POU & POD	2	S	25	E	11	NW	NE	600		33.4	Suppl Irr	Heppner Lexington Pipeline	08-3-1983
2	S	25	E	2	NE	NW	500	3	5.3	Suppl Irr	Willow Cr	08-3-1983	POU & POD	2	S	25	E	11	SW	NE	600		31.7	Suppl Irr	Heppner Lexington Pipeline r	08-3-1983
													POU & POD	2	S	25	E	11	SE	NE	600		0.6	Suppl Irr	Heppner Lexington Pipeline	08-3-1983
													POU & POD	2	S	25	E	11	NE	NW	600		21.0	Suppl Irr	Heppner Lexington Pipeline	08-3-1983
													POU & POD	2	S	25	E	11	NW	NW	600		0.8	Suppl Irr	Heppner Lexington Pipeline r	08-3-1983
													POU & POD	2	S	25	E	11	SW	NW	600		0.4	Suppl Irr	Heppner Lexington Pipeline r	08-3-1983
													POU & POD	2	S	25	E	11	SE	NW	600		28.8	Suppl Irr	Heppner Lexington Pipeline r	08-3-1983
TOTAL ACRES:									436.6					TOTAL ACRES:									436.6			

RECEIVED
NOV 2 7 2023
OWRD

TACS
14363 -

For Place of Use Changes

Are there other water right certificates, water use permits or ground water registrations associated with the "from" or the "to" lands? ☒ Yes ☐ No

If YES, list the certificate, water use permit, or ground water registration numbers: Certs 94969 96377, Permits S-54980 & S-55268

Pursuant to ORS 540.525, any "layered" water use such as an irrigation right that is supplemental to a primary right proposed for temporary transfer can be included in the transfer or remain unused on the authorized place of use. If the primary water right does not revert soon enough to allow use of the supplemental right within five years, the supplemental right shall become subject to cancellation for nonuse under ORS 540.610.

If a change in point(s) of appropriation (well(s)) or additional point(s) of appropriation is necessary to convey the water to the new temporary place of use you must provide:

☐ Well log(s) for each authorized and proposed well(s) that are clearly labeled and associated with the corresponding well(s) in Table 1 above and on the accompanying application map. (**Tip**: You may search for well logs on the Department's web page at: http://apps.wrd.state.or.us/apps/gw/well_log/Default.aspx)

AND/OR

☐ Describe the construction of the authorized and proposed well(s) in Table 3 below for any well that does not have a well log. For a *proposed well(s) not yet constructed or built*, provide "a best estimate" for each requested information element in the table. The Department recommends you consult a licensed well driller, geologist, or certified water right examiner to assist with assembling the information necessary to complete Table 3.

Table 3. Construction of Point(s) of Appropriation

Any well(s) in this listing must be clearly tied to corresponding well(s) described in Table 1 and shown on the accompanying application map. Failure to provide the information will delay the processing of your transfer application until it is received. The information is necessary for the Department to assess whether the proposed well(s) will access the same source aquifer as the authorized point(s) of appropriation (POA). The Department is prohibited by law from approving POA changes that do not access the same source aquifer.

Proposed or Authorized POA Name or Number	Is well already built? (Yes or No)	If an existing well, OWRD Well ID Tag No. L-___	Total well depth	Casing Diameter	Casing Intervals (feet)	Seal depth(s) (intervals)	Perforated or screened intervals (in feet)	Static water level of completed well (in feet)	Source aquifer (sand, gravel, basalt, etc.)	Well - specific rate (cfs or gpm). If less than full rate of water right
N/A										

14363 -

RECEIVED
NOV 27 2023
OWRD

Part 5 of 5 – Water Right Information Water Right 5 of 9

Please use a separate Part 5 for each water right being changed. See instructions on page 6, to copy and paste additional Part 5s, or to add rows to tables within the form.

Water Right Certificate 96377

Description of Water Delivery System

System capacity: 10 CFS cubic feet per second (cfs) **OR**

_____ gallons per minute (gpm)

Describe the current water delivery system or the system that was in place at some time within the last five years. Include information on the pumps, canals, pipelines, and sprinklers used to divert, convey, and apply the water at the authorized place of use 300 hp Turbine Well Pump pumps water though delivey system shown on the delivery system map

Table 1. Location of Authorized and Proposed Point(s) of Diversion (POD) or Appropriation (POA)
(Note: If the POD/POA name is not specified on the certificate, assign it a name or number here.)

POD/POA Name or Number	Is this POD/POA Authorized on the Certificate or is it Proposed?	If POA, OWRD Well Log ID# (or Well ID Tag # L-___)	Twp		Rng		Sec	¼	¼	Tax Lot, DLC or Gov't Lot	Measured Distances (from a recognized survey corner)
Well #1	☒ Authorized ☐ Proposed		1	S	25	E	35	NW	SE	TL 4500	1810 ft North and 1680 ft West from the SE Corner, Section 35
	☐ Authorized ☐ Proposed										

Check all type(s) of temporary change(s) proposed below (change "CODES" are provided in parentheses):

- ☒ Place of Use (POU)
- ☐ Point of Diversion (POD)
- ☐ Additional Point of Diversion (APOD)
- ☐ Appropriation/Well (POA)
- ☐ Additional Point of Appropriation (APOA)

Check all type(s) of temporary change(s) due to drought proposed below (change "CODES" are provided in parentheses):

- ☐ Place of Use (POU)
- ☐ Character of Use (USE)
- ☐ Point of Diversion (POD)
- ☐ Point of Appropriation/Well (POA)
- ☐ Additional Point of Appropriation (APOA)
- ☐ Additional Point of Diversion (APOD)

Will all of the proposed changes affect the entire water right?

☐ Yes Complete only the Proposed ("to" lands) section of Table 2 on the next page. Use the "CODES" listed above to describe the proposed changes.

☒ No Complete all of Table 2 to describe the portion of the water right to be changed.

14363 - RECEIVED
NOV 27 2023
OWRD

Certificate 96377 Supplemental

AUTHORIZED (the "from" or "off" lands) The listing that appears on the certificate BEFORE PROPOSED CHANGES List only that part or portion of the water right that will be changed.												Proposed Changes (see "CODES" from previous page)	PROPOSED (the "to" or "on" lands) The listing as it would appear AFTER PROPOSED CHANGES are made.											
Twp		Rng		Sec	¼	¼	Tax Lot	Gvt Lot or DLC	Acres	Type of USE listed on Certificate	POD(s) or POA(s) (name or number from Table 1)	Priority Date		Twp		Rng		Sec	¼	¼	Tax Lot	Gvt Lot or DLC	Acres	New Type of USE	POD(s)/ POA(s) to be used (from Table 1)	Priority Date
1	S	25	E	34	NE	NE	4500		8.8	Suppl Irr	Well #1	04-03-2003	POU	2	S	25	E	2	NW	NW	300		32.5	Suppl Irr	Well #1	04-03-2003
1	S	25	E	34	NW	NE	4500		17.0	Suppl Irr	Well #1	04-03-2003	POU	2	S	25	E	2	SW	NW	300		32.5	Suppl Irr	Well #1	04-03-2003
1	S	25	E	34	SW	NE	4500		39.3	Suppl Irr	Well #1	04-03-2003		2	S	25	E	2	NE	NW	300		3.7	Suppl Irr	Well #1	04-03-2003
1	S	25	E	34	SE	NE	4500		31.3	Suppl Irr	Well #1	04-03-2003		2	S	25	E	2	NE	NE	300		10.4	Suppl Irr	Well #1	04-03-2003
1	S	25	E	34	NE	SE	4500		17.6	Suppl Irr	Well #1	04-03-2003		2	S	25	E	2	NW	NE	300		27.0	Suppl Irr	Well #1	04-03-2003
1	S	25	E	34	NW	SE	4500		14.5	Suppl Irr	Well #1	04-03-2003	POU	2	S	25	E	2	SW	NE	300		33.9	Suppl Irr	Well #1	04-03-2003
1	S	25	E	34	SE	SE	4500		9.1	Suppl Irr	Well #1	04-03-2003		2	S	25	E	2	SE	NE	300		5.5	Suppl Irr	Well #1	04-03-2003
1	S	25	E	35	SW	NE	4500		3.2	Suppl Irr	Well #1	04-03-2003		2	S	25	E	2	SW	SE	600		2.2	Suppl Irr	Well #1	04-03-2003
1	S	25	E	35	NW	NW	4500		2.0	Suppl Irr	Well #1	04-03-2003		2	S	25	E	2	SE	SW	600		2.0	Suppl Irr	Well #1	04-03-2003
1	S	25	E	35	SW	NW	4500		24.3	Suppl Irr	Well #1	04-03-2003	POU	2	S	25	E	3	NE	NE	700		31.1	Suppl Irr	Well #1	04-03-2003
1	S	25	E	35	SE	NW	4500		16.3	Suppl Irr	Well #1	04-03-2003	POU	2	S	25	E	3	NW	NE	700		28.7	Suppl Irr	Well #1	04-03-2003
1	S	25	E	35	NE	SW	4500		37.3	Suppl Irr	Well #1	04-03-2003	POU	2	S	25	E	3	SW	NE	700		30.0	Suppl Irr	Well #1	04-03-2003
1	S	25	E	35	NW	SW	4500		30.4	Suppl Irr	Well #1	04-03-2003	POU	2	S	25	E	3	SE	NE	700		31.1	Suppl Irr	Well #1	04-03-2003
1	S	25	E	35	SW	SW	4500		24.8	Suppl Irr	Well #1	04-03-2003	POU	2	S	25	E	3	SE	SE	600		1.0	Suppl Irr	Well #1	04-03-2003
1	S	25	E	35	SE	SW	4500		13.5	Suppl Irr	Well #1	04-03-2003	POU	2	S	25	E	3	NE	SE	600		1.0	Suppl Irr	Well #1	04-03-2003
1	S	25	E	35	NE	SE	4500		7.1	Suppl Irr	Well #1	04-03-2003	POU	2	S	25	E	3	NW	SE	600		1.0	Suppl Irr	Well #1	04-03-2003
1	S	25	E	35	NW	SE	4500		28.2	Suppl Irr	Well #1	04-03-2003	POU	2	S	25	E	3	SW	SE	600		1.0	Suppl Irr	Well #1	04-03-2003

RECEIVED
NOV 27 2023
OWRD

1	S	25	E	35	SW	SE	4500		40.0	Suppl Irr	Well #1	04-03-2003	POU	2	S	25	E	10	NE	NE	600		.2	Suppl Irr	Well #1	04-03-2003
1	S	25	E	35	SE	SE	4500		27.0	Suppl Irr	Well #1	04-03-2003	POU	2	S	25	E	10	SE	NE	600		10.7	Suppl Irr	Well #1	04-03-2003
2	S	25	E	2	NE	NE	500	1	14.3	Suppl Irr	Well #1	04-03-2003	POU	2	S	25	E	11	NE	NW	600		37.9	Suppl Irr	Well #1	04-03-2003
2	S	25	E	2	NW	NE	500	2	31.4	Suppl Irr	Well #1	04-03-2003	POU	2	S	25	E	11	NW	NW	600		.8	Suppl Irr	Well #1	04-03-2003
2	S	25	E	2	SW	NE	500		33.9	Suppl Irr	Well #1	04-03-2003	POU	2	S	25	E	11	SW	NW	600		.4	Suppl Irr	Well #1	04-03-2003
2	S	25	E	2	SE	NE	500		8.3	Suppl Irr	Well #1	04-03-2003	POU	2	S	25	E	11	SE	NW	600		28.8	Suppl Irr	Well #1	04-03-2003
2	S	25	E	2	NE	NW	500	3	5.3	Suppl Irr	Well #1	04-03-2003	POU	2	S	25	E	11	NE	NE	600		1.1	Suppl Irr	Well #1	04-03-2003
2	S	25	E	2	NE	SW	4500		19.8	Suppl Irr	Well #1	04-03-2003	POU	2	S	25	E	11	NW	NE	600		33.4	Suppl Irr	Well #1	04-03-2003
2	S	25	E	2	NW	SW	4500		25.5	Suppl Irr	Well #1	04-03-2003	POU	2	S	25	E	11	SW	NE	600		31.7	Suppl Irr	Well #1	04-03-2003
2	S	25	E	2	SW	SW	4500		33.3	Suppl Irr	Well #1	04-03-2003	POU	2	S	25	E	11	SE	NE	600		0.6	Suppl Irr	Well #1	04-03-2003
2	S	25	E	2	SE	SW	4500		27.3	Suppl Irr	Well #1	04-03-2003	POU	1	S	25	E	34	SE	NE	4500		31.8	Suppl Irr	Well #1	04-03-2003
2	S	25	E	2	NE	SE	500		13.0	Suppl Irr	Well #1	04-03-2003	POU	1	S	25	E	34	NE	SE	4500		15.5	Suppl Irr	Well #1	04-03-2003
2	S	25	E	2	NW	SE	500		28.8	Suppl Irr	Well #1	04-03-2003	POU	1	S	25	E	34	SE	SE	4500		6.3	Suppl Irr	Well #1	04-03-2003
2	S	25	E	2	SW	SE	500		36.5	Suppl Irr	Well #1	04-03-2003	POU	1	S	25	E	35	SW	NE	4500		1.0	Suppl Irr	Well #1	04-03-2003
2	S	25	E	2	SE	SE	500		18.0	Suppl Irr	Well #1	04-03-2003	POU	1	S	25	E	35	SW	NW	4500		16.8	Suppl Irr	Well #1	04-03-2003
													POU	1	S	25	E	35	SE	NW	4500		4.8	Suppl Irr	Well #1	04-03-2003
													POU	1	S	25	E	35	NE	SW	4500		37.4	Suppl Irr	Well #1	04-03-2003
													POU	1	S	25	E	35	NW	SW	4500		28.3	Suppl Irr	Well #1	04-03-2003
													POU	1	S	25	E	35	SW	SW	4500		23.3	Suppl Irr	Well #1	04-03-2003
													POU	1	S	25	E	35	SE	SW	4500		13.0	Suppl Irr	Well #1	04-03-2003
													POU	1	S	25	E	35	NE	SE	4500		3.5	Suppl Irr	Well #1	04-03-2003
														1	S	25	E	35	NW	SE	4500		17.4	Suppl Irr	Well #1	04-03-2003

RECEIVED
14363 - NOV 27 2023
OWRD

													POU	1	S	25	E	35	SW	SE	4500		40.0	Suppl Irr	Well #1	04-03-2003
													POU	1	S	25	E	35	SE	SE	4500		26.8	Suppl Irr	Well #1	04-03-2003
													POU													
													POU													
													POU													
													POU													
TOTAL ACRES:									687.1					TOTAL ACRES:									687.1			
													Certificate 96377													
1	S	25	E	34	NE	NE	4500		.3	Irr	Well #1	04-03-2003		2	S	25	E	2	SW	SW	600		1.9	Irr	Well #1	04-03-2003
1	S	25	E	34	SE	NE	4500		1.4	Irr	Well #1	04-03-2003		2	S	25	E	3	SE	SE	600		3.4	Irr	Well #1	04-03-2003
1	S	25	E	34	NE	NW	4500		10.9	Irr	Well #1	04-03-2003		2	S	25	E	10	NE	NE	600		38.3	Irr	Well #1	04-03-2003
1	S	25	E	34	NW	NW	4500		21.9	Irr	Well #1	04-03-2003		2	S	25	E	10	NW	NE	600		3.4	Irr	Well #1	04-03-200

RECEIVED
NOV 27 2023
OWRD

1	S	25	E	34	SW	NW	4500		30.4	Irr	Well #1	04-03-2003		2	S	25	E	10	SW	NE	600		1.8	Irr	Well #1	04-03-2003
1	S	25	E	34	SE	NW	4500		16.8	Irr	Well #1	04-03-2003		2	S	25	E	10	SE	NE	600		21.8	Irr	Well #1	04-03-2003
1	S	25	E	34	NE	SE	4500		.3	Irr	Well #1	04-03-2003		2	S	25	E	11	NW	NW	600		32.8	Irr	Well #1	04-03-2003
1	S	25	E	34	NW	SE	4500		.3	Irr	Well #1	04-03-2003		2	S	25	E	11	SW	NW	600		26.7	Irr	Well #1	04-03-200
1	S	25	E	34	SW	SE	4500		.1	Irr	Well #1	04-03-2003														
1	S	25	E	34	SE	SE	4500		3.3	Irr	Well #1	04-03-2003														
1	S	25	E	35	NE	SW	4500		.7	Irr	Well #1	04-03-2003														
1	S	25	E	35	SW	SW	4500		4.0	Irr	Well #1	04-03-2003														
1	S	25	E	35	SE	SW	4500		11.6	Irr	Well #1	04-03-2003														
2	S	25	E	2	NE	NW	500		7.9	Irr	Well #1	04-03-2003														
2	S	25	E	2	SW	NW	500		7.8	Irr	Well #1	04-03-2003														
2	S	25	E	2	SE	NW	500		3.1	Irr	Well #1	04-03-2003														
2	S	25	E	2	NW	NE	500		9.3	Irr	Well #1	04-03-2003														
									130.1													130.1			

Additional remarks:_____

RECEIVED
NOV 27 2023
OWRD

For Place of Use Changes

Are there other water right certificates, water use permits or ground water registrations associated with the "from" or the "to" lands? ☒ Yes ☐ No

If YES, list the certificate, water use permit, or ground water registration numbers: Certs 94969, 94967, Permits S-54980, & S-55268

Pursuant to ORS 540.525, any "layered" water use such as an irrigation right that is supplemental to a primary right proposed for temporary transfer can be included in the transfer or remain unused on the authorized place of use. If the primary water right does not revert soon enough to allow use of the supplemental right within five years, the supplemental right shall become subject to cancellation for nonuse under ORS 540.610.

If a change in point(s) of appropriation (well(s)) or additional point(s) of appropriation is necessary to convey the water to the new temporary place of use you must provide:

☐ Well log(s) for each authorized and proposed well(s) that are clearly labeled and associated with the corresponding well(s) in Table 1 above and on the accompanying application map. (**Tip**: You may search for well logs on the Department's web page at: http://apps.wrd.state.or.us/apps/gw/well_log/Default.aspx)

AND/OR

☐ Describe the construction of the authorized and proposed well(s) in Table 3 below for any well that does not have a well log. For a *proposed well(s) not yet constructed or built*, provide "a best estimate" for each requested information element in the table. The Department recommends you consult a licensed well driller, geologist, or certified water right examiner to assist with assembling the information necessary to complete Table 3.

Table 3. Construction of Point(s) of Appropriation

Any well(s) in this listing must be clearly tied to corresponding well(s) described in Table 1 and shown on the accompanying application map. Failure to provide the information will delay the processing of your transfer application until it is received. The information is necessary for the Department to assess whether the proposed well(s) will access the same source aquifer as the authorized point(s) of appropriation (POA). The Department is prohibited by law from approving POA changes that do not access the same source aquifer.

Proposed or Authorized POA Name or Number	Is well already built? (Yes or No)	If an existing well, OWRD Well ID Tag No. L-___	Total well depth	Casing Diameter	Casing Intervals (feet)	Seal depth(s) (intervals)	Perforated or screened intervals (in feet)	Static water level of completed well (in feet)	Source aquifer (sand, gravel, basalt, etc.)	Well - specific rate (cfs or gpm). If less than full rate of water right
N/A										

RECEIVED
NOV 27 2023
OWRD

14363 -

Part 5 of 5 – Water Right Information Water Right 6 of 9

Please use a separate Part 5 for each water right being changed. See instructions on page 6, to copy and paste additional Part 5s, or to add rows to tables within the form.

Water Right Certificate 94970

Description of Water Delivery System

System capacity: 10 CFS cubic feet per second (cfs) **OR**

_____ gallons per minute (gpm)

Describe the current water delivery system or the system that was in place at some time within the last five years. Include information on the pumps, canals, pipelines, and sprinklers used to divert, convey, and apply the water at the authorized place of use 300 hp Turbine Well Pump pumps water though delivey system shown on the delivery system map

Table 1. Location of Authorized and Proposed Point(s) of Diversion (POD) or Appropriation (POA)
(Note: If the POD/POA name is not specified on the certificate, assign it a name or number here.)

POD/POA Name or Number	Is this POD/POA Authorized on the Certificate or is it Proposed?	If POA, OWRD Well Log ID# (or Well ID Tag # L-___)	Twp		Rng		Sec	¼	¼	Tax Lot, DLC or Gov't Lot	Measured Distances (from a recognized survey corner)
Well #1	☒ Authorized ☐ Proposed		1	S	25	E	35	NW	SE	TL 4500	1810 ft North and 1680 ft West from the SE Corner, Section 35

Check all type(s) of temporary change(s) proposed below (change "CODES" are provided in parentheses):

- ☒ Place of Use (POU)
- ☐ Point of Diversion (POD)
- ☐ Additional Point of Diversion (APOD)
- ☐ Appropriation/Well (POA)
- ☐ Additional Point of Appropriation (APOA)

Check all type(s) of temporary change(s) due to drought proposed below (change "CODES" are provided in parentheses):

- ☐ Place of Use (POU)
- ☐ Character of Use (USE)
- ☐ Point of Diversion (POD)
- ☐ Point of Appropriation/Well (POA)
- ☐ Additional Point of Appropriation (APOA)
- ☐ Additional Point of Diversion (APOD)

Will all of the proposed changes affect the entire water right?

☐ Yes Complete only the Proposed ("to" lands) section of Table 2 on the next page. Use the "CODES" listed above to describe the proposed changes.

☒ No Complete all of Table 2 to describe the portion of the water right to be changed.

RECEIVED
14363 - NOV 27 2023
OWRD

Table 4. Description of Changes to Water Right Certificate #94970

AUTHORIZED (the "from" or "off" lands) The listing that appears on the certificate BEFORE PROPOSED CHANGES List only that part or portion of the water right that will be changed.												Proposed Changes (see "CODES" from previous page)	PROPOSED (the "to" or "on" lands) The listing as it would appear AFTER PROPOSED CHANGES are made.												
Twp		Rng		Sec	¼	¼	Tax Lot	Gvt Lot or DLC	Acres	Type of USE listed on Certificate	POD(s) or POA(s) (name or number from Table 1)	Priority Date		Twp		Rng		Sec	¼	¼	Tax Lot	Gvt Lot or DLC	Acres	New Type of USE	POD(s)/ POA(s) to be used (from Table 1)	Priority Date
1	S	25	E	35	SE	SE	4500		.4	IRR	Well #1	09-01-1973	POU	1	S	25	E	34	SE	NE	4500		31.8	Irr	Well #1	09-01-1973
2	S	25	E	2	NE	NE	600	LOT 1	1.5	Irr	Well #1	09-01-1973	POU	1	S	25	E	34	NE	SE	4500		15.5	Irr	Well #1	09-01-1973
2	S	25	E	2	NW	NE	600	LOT 2	2.7	Irr	Well #1	09-01-1973	POU	1	S	25	E	34	SE	SE	4500		6.3	Irr	Well #1	09-01-1973
2	S	25	E	2	NE	SW	600		19.8	Irr	Well #1	09-01-1973	POU	1	S	25	E	35	SW	NE	4500		1.0	Irr	Well #1	09-01-1973
2	S	25	E	2	NW	SW	600		25.5	Irr	Well #1	09-01-1973	POU	1	S	25	E	35	SW	NW	4500		16.8	Irr	Well #1	09-01-1973
2	S	25	E	2	SW	SW	600		33.3	Irr	Well #1	09-01-1973	POU	1	S	25	E	35	SE	NW	4500		4.8	Irr	Well #1	09-01-1973
2	S	25	E	2	SE	SW	600		27.3	Irr	Well #1	09-01-1973	POU	1	S	25	E	35	NE	SW	4500		18.8	Irr	Well #1	09-01-1973
2	S	25	E	2	NE	SE	600		13	Irr	Well #1	09-01-1973	POU	1	S	25	E	35	NW	SW	4500		11.7	Irr	Well #1	09-01-1973
2	S	25	E	2	NW	SE	600		28.8	Irr	Well #1	09-01-1973	POU	1	S	25	E	35	SW	SW	4500		6.8	Irr	Well #1	09-01-1973
2	S	25	E	2	SW	SE	600		36.5	Irr	Well #1	09-01-1973	POU	1	S	25	E	35	SE	SW	4500		1.0	Irr	Well #1	09-01-1973
2	S	25	E	2	SE	SE	600		18.0	Irr	Well #1	09-01-1973	POU	1	S	25	E	35	NW	SE	4500		6.4	Irr	Well #1	09-01-1973
													POU	2	S	25	E	2	NW	NW	300		32.5	Irr	Well #1	09-01-1973
														2	S	25	E	2	SW	NW	300		32.5	Irr	Well #1	09-01-1973
														2	S	25	E	3	NE	SE	600		1.0	Irr	Well #1	09-01-1973
														2	S	25	E	3	NW	SE	600		1.0	Irr	Well #1	09-01-1973
														2	S	25	E	3	SW	SE	600		1.0	Irr	Well #1	09-01-1973
														2	S	25	E	3	SE	SE	600		1.0	Irr	Well #1	09-01-1973
														2	S	25	E	11	NE	NW	600		16.9	Irr	Well #1	09-01-1973
									206.8														206.8			

RECEIVED
NOV 27 2023
OWRD

Are there other water right certificates, water use permits or ground water registrations associated with the "from" or the "to" lands? ☒ Yes ☐ No

If YES, list the certificate, water use permit, or ground water registration numbers: Certs 96377, , Permits S-54980, & S-55268

Pursuant to ORS 540.525, any "layered" water use such as an irrigation right that is supplemental to a primary right proposed for temporary transfer can be included in the transfer or remain unused on the authorized place of use. If the primary water right does not revert soon enough to allow use of the supplemental right within five years, the supplemental right shall become subject to cancellation for nonuse under ORS 540.610.

If a change in point(s) of appropriation (well(s)) or additional point(s) of appropriation is necessary to convey the water to the new temporary place of use you must provide:

☐ Well log(s) for each authorized and proposed well(s) that are clearly labeled and associated with the corresponding well(s) in Table 1 above and on the accompanying application map. (**Tip**: You may search for well logs on the Department's web page at: http://apps.wrd.state.or.us/apps/gw/well_log/Default.aspx)

AND/OR

☐ Describe the construction of the authorized and proposed well(s) in Table 3 below for any well that does not have a well log. For a *proposed well(s) not yet constructed or built*, provide "a best estimate" for each requested information element in the table. The Department recommends you consult a licensed well driller, geologist, or certified water right examiner to assist with assembling the information necessary to complete Table 3.

Table 3. Construction of Point(s) of Appropriation

Any well(s) in this listing must be clearly tied to corresponding well(s) described in Table 1 and shown on the accompanying application map. Failure to provide the information will delay the processing of your transfer application until it is received. The information is necessary for the Department to assess whether the proposed well(s) will access the same source aquifer as the authorized point(s) of appropriation (POA). The Department is prohibited by law from approving POA changes that do not access the same source aquifer.

Proposed or Authorized POA Name or Number	Is well already built? (Yes or No)	If an existing well, OWRD Well ID Tag No. L-___	Total well depth	Casing Diameter	Casing Intervals (feet)	Seal depth(s) (intervals)	Perforated or screened intervals (in feet)	Static water level of completed well (in feet)	Source aquifer (sand, gravel, basalt, etc.)	Well - specific rate (cfs or gpm). If less than full rate of water right
N/A										

RECEIVED
NOV 27 2023
OWRD

Part 5 of 5 – Water Right Information Water Right 7 of 9

Please use a separate Part 5 for each water right being changed. See instructions on page 6, to copy and paste additional Part 5s, or to add rows to tables within the form.

Water Right Permit # S-54980

Description of Water Delivery System

System capacity: 10 CFS cubic feet per second (cfs) **OR**

_____ gallons per minute (gpm)

Describe the current water delivery system or the system that was in place at some time within the last five years. Include information on the pumps, canals, pipelines, and sprinklers used to divert, convey, and apply the water at the authorized place of use. Water is delivered to the Meadow Brook Farm through the Heppner Lexington Pipeline under gravity flow pressure and distributed though delivey system shown on the delivery system map

Table 1. Location of Authorized and Proposed Point(s) of Diversion (POD) or Appropriation (POA)
(Note: If the POD/POA name is not specified on the certificate, assign it a name or number here.)

POD/POA Name or Number	Is this POD/POA Authorized on the Certificate or is it Proposed?	If POA, OWRD Well Log ID# (or Well ID Tag # L-___)	Twp		Rng		Sec	¼	¼	Tax Lot, DLC or Gov't Lot	Measured Distances (from a recognized survey corner)
Heppner-Lexington Pipeline	☐ Authorized ☒ Proposed		2	S	26	E	27	NW	NW	TL 601	1120 ft S & 1820 ft E from NW Corner Section 27

Check all type(s) of temporary change(s) proposed below (change "CODES" are provided in parentheses):

- ☒ Place of Use (POU)
- ☐ Point of Diversion (POD)
- ☐ Additional Point of Diversion (APOD)
- ☐ Appropriation/Well (POA)
- ☐ Additional Point of Appropriation (APOA)

Check all type(s) of temporary change(s) due to drought proposed below (change "CODES" are provided in parentheses): N/A

- ☐ Place of Use (POU)
- ☐ Character of Use (USE)
- ☐ Point of Diversion (POD)
- ☐ Point of Appropriation/Well (POA)
- ☐ Additional Point of Appropriation (APOA)
- ☐ Additional Point of Diversion (APOD)

Will all of the proposed changes affect the entire water right?

☐ Yes Complete only the Proposed ("to" lands) section of Table 2 on the next page. Use the "CODES" listed above to describe the proposed changes.

☒ No Complete all of Table 2 to describe the portion of the water right to be changed.

14363 - - RECEIVED
NOV 27 2023
OWRD

Please use and attach additional pages of Table 2 as needed.
See page 6 for instructions.

Do you have questions about how to fill-out the tables?
Contact the Department at 503-986-0900 and ask for Transfer Staff.

Table 2. Description of Temporary Changes to Water Right Permit S-54980

List only the part of the right that will be changed. For the acreage in each ¼ ¼, list the change proposed. If more than one change, specify the acreage associated with each change. If more than one POD/POA, specify the acreage associated with each POD/POA.

AUTHORIZED (the "from" or "off" lands) The listing that appears on the Certificate BEFORE PROPOSED CHANGES. List only that part or portion of the water right that will be changed.												Proposed Changes (see "CODES" from previous page)	PROPOSED (the "to" or "on" lands) The listing as it would appear AFTER PROPOSED CHANGES are made.										
Twp	Rng	Sec	¼ ¼		Tax Lot	Gvt Lot or DLC	Acres	Type of USE listed on Certificate	POD(s) or POA(s) (name or number from Table 1)	Priority Date			Twp	Rng	Sec	¼ ¼		Tax Lot	Gvt Lot or DLC	Acres	New Type of USE	POD(s)/ POA(s) to be used (from Table 1)	Priority Date
									CERT 82489														
1 S	25 E	34	NE	NE	4500		8.8	Suppl Irr	Heppner-Lexington Pipeline	01-06-2009		POU/POD	2 S	25 E	3	SW	NE	700		9.8	Suppl Irr	Heppner-Lexington Pipeline	01-06-2009
1 S	25 E	34	NW	NE	4500		1.0	Suppl Irr	Heppner-Lexington Pipeline	01-06-2009													
							9.8																
									CERT 30021														
1 S	25 E	35	SW	NE	4500		2.8	Suppl Irr	Heppner-Lexington Pipeline	01-06-2009		POU/POD	2 S	25 E	3	NW	NE	700		28.7	Suppl Irr	Heppner-Lexington Pipeline	01-06-2009
1 S	25 E	35	NW	NW	4500		1.4	Suppl Irr	Heppner-Lexington Pipeline	01-06-2009		POU/POD	2 S	25 E	3	SW	NE	700		5.2	Suppl Irr	Heppner-Lexington Pipeline	01-06-2009
1 S	25 E	35	SW	NW	4500		5.1	Suppl Irr	Heppner-Lexington Pipeline	01-06-2009										33.9			
1 S	25 E	35	SE	NW	4500		11.6	Suppl Irr	Heppner-Lexington Pipeline	01-06-2009													
1 S	25 E	35	NE	SE	4500		3.2	Suppl Irr	Heppner-Lexington Pipeline	01-06-2009													
1 S	25 E	35	NW	SE	4500		9.8	Suppl Irr	Heppner-Lexington Pipeline	01-06-2009													
							33.9																

RECEIVED
NOV 27 2023
OWRD

14363 -

											Cert 94969													
1	S	25	E	34	NW	NE	4500		16.2	Suppl Irr	Heppner-Lexington Pipeline	01-06-2009	POU	1	S	25	E	35	NE	SW	4500		18.6	Suppl Irr	Heppner-Lexington Pipeline	01-06-2009
1	S	25	E	34	SW	NE	4500		39.3	Suppl Irr	Heppner-Lexington Pipeline	01-06-2009	POU	1	S	25	E	35	NW	SW	4500		16.6	Suppl Irr	Heppner-Lexington Pipeline	01-06-2009
1	S	25	E	34	SE	NE	4500		31.3	Suppl Irr	Heppner-Lexington Pipeline	01-06-2009	POU	1	S	25	E	35	SW	SW	4500		16.5	Suppl Irr	Heppner-Lexington Pipeline	01-06-2009
1	S	25	E	34	NE	SE	4500		17.6	Suppl Irr	Heppner-Lexington Pipeline	01-06-2009	POU	1	S	25	E	35	SE	SW	4500		12.0	Suppl Irr	Heppner-Lexington Pipeline	01-06-2009
1	S	25	E	34	NW	SE	4500		9.4	Suppl Irr	Heppner-Lexington Pipeline	01-06-2009	POU	1	S	25	E	35	NE	SE	4500		3.5	Suppl Irr	Heppner-Lexington Pipeline	01-06-2009
1	S	25	E	34	SE	SE	4500		9.1	Suppl Irr	Heppner-Lexington Pipeline	01-06-2009	POU	1	S	25	E	35	NW	SE	4500		11.0	Suppl Irr	Heppner-Lexington Pipeline	01-06-2009
1	S	25	E	35	SW	NE	4500		0.4	Suppl Irr	Heppner-Lexington Pipeline	01-06-2009	POU	1	S	25	E	35	SW	SE	4500		40.0	Suppl Irr	Heppner-Lexington Pipeline	01-06-2009
1	S	25	E	35	NW	NW	4500		0.6	Suppl Irr	Heppner-Lexington Pipeline	01-06-2009	POU	1	S	25	E	35	SE	SE	4500		26.8	Suppl Irr	Heppner-Lexington Pipeline	01-06-2009
1	S	25	E	35	SW	NW	4500		19.2	Suppl Irr	Heppner-Lexington Pipeline	01-06-2009	POU	2	S	25	E	2	NE	NE	500	1	10.4	Suppl Irr	Heppner-Lexington Pipeline	01-06-2009
1	S	25	E	35	SE	NW	4500		6.3	Suppl Irr	Heppner-Lexington Pipeline	01-06-2009	POU	2	S	25	E	2	NW	NE	500	2	27.0	Suppl Irr	Heppner-Lexington Pipeline	01-06-2009
1	S	25	E	35	NE	SW	4500		37.3	Suppl Irr	Heppner-Lexington Pipeline	01-06-2009	POU	2	S	25	E	2	SW	NE	500		33.9	Suppl Irr	Heppner-Lexington Pipeline	01-06-2009
1	S	25	E	35	NW	SW	4500		30.4	Suppl Irr	Heppner-Lexington Pipeline	01-06-2009	POU	2	S	25	E	2	SE	NE	500		5.5	Suppl Irr	Heppner-Lexington Pipeline	01-06-2009
1	S	25	E	35	SW	SW	4500		24.8	Suppl Irr	Heppner-Lexington Pipeline	01-06-2009	POU	2	S	25	E	2	NE	NW	500	3	3.7	Suppl Irr	Heppner-Lexington Pipeline	01-06-2009
1	S	25	E	35	SE	SW	4500		13.5	Suppl Irr	Heppner-Lexington Pipeline	01-06-2009	POU	2	S	25	E	2	SE	SW	600		2.0	Suppl Irr	Heppner-Lexington Pipeline	01-06-2009

RECEIVED
NOV 27 2023

14363 -

1	S	25	E	35	NE	SE	4500		4.9	Suppl Irr	Heppner-Lexington Pipeline	01-06-2009	POU	2	S	25	E	2	SW	SE	600		2.2	Suppl Irr	Heppner-Lexington Pipeline	01-06-2009
1	S	25	E	35	NW	SE	4500		20.5	Suppl Irr	Heppner-Lexington Pipeline	01-06-2009	POU	2	S	25	E	3	NE	NE	700	1	31.1	Suppl Irr	Heppner-Lexington Pipeline	01-06-2009
1	S	25	E	35	SW	SE	4500		40.0	Suppl Irr	Heppner-Lexington Pipeline	01-06-2009	POU	2	S	25	E	3	SW	NE	700		16.0	Suppl Irr	Heppner-Lexington Pipeline	01-06-2009
1	S	25	E	35	SE	SE	4500		26.8	Suppl Irr	Heppner-Lexington Pipeline	01-06-2009	POU	2	S	25	E	3	SE	NE	700		30.0	Suppl Irr	Heppner-Lexington Pipeline	01-06-2009
2	S	25	E	2	NE	NE	500	1	12.8	Suppl Irr	Heppner-Lexington Pipeline	01-06-2009	POU	2	S	25	E	10	NE	NE	600		0.2	Suppl Irr	Heppner-Lexington Pipeline	01-06-2009
2	S	25	E	2	NW	NE	500	2	28.7	Suppl Irr	Heppner-Lexington Pipeline	01-06-2009	POU	2	S	25	E	10	SE	NE	600		10.7	Suppl Irr	Heppner-Lexington Pipeline	01-06-2009
2	S	25	E	2	SW	NE	500		33.9	Suppl Irr	Heppner-Lexington Pipeline	01-06-2009	POU	2	S	25	E	11	NE	NE	600		1.1	Suppl Irr	Heppner-Lexington Pipeline	01-06-2009
2	S	25	E	2	SE	NE	500		8.3	Suppl Irr	Heppner-Lexington Pipeline	01-06-2009	POU	2	S	25	E	11	NW	NE	600		33.4	Suppl Irr	Heppner-Lexington Pipeline	01-06-2009
2	S	25	E	2	NE	NW	500	3	5.3	Suppl Irr	Heppner-Lexington Pipeline	01-06-2009	POU	2	S	25	E	11	SW	NE	600		31.7	Suppl Irr	Heppner-Lexington Pipeline	01-06-2009
													POU	2	S	25	E	11	SE	NE	600		0.6	Suppl Irr	Heppner-Lexington Pipeline	01-06-2009
							Total		436.6				POU	2	S	25	E	11	NE	NW	600		21.0	Suppl Irr	Heppner-Lexington Pipeline	01-06-2009
													POU	2	S	25	E	11	NW	NW	600		0.8	Suppl Irr	Heppner-Lexington Pipeline	01-06-2009
														2	S	25	E	11	SW	NW	600		0.4	Suppl Irr	Heppner-Lexington Pipeline	01-06-2009
														2	S	25	E	11	SE	NW	600		28.8	Suppl Irr	Heppner-Lexington Pipeline	01-06-2009
																							436.6			

RECEIVED
NOV 27 2023
OWRD

14363 -

											Cert 96377													
1	S	25	E	34	NE	NE	4500		0.3	Suppl Irr	Heppner-Lexington Pipeline	01-06-2009	POU	2	S	25	E	2	SW	SW	600		1.9	Suppl Irr	Heppner-Lexington Pipeline	01-06-2009
1	S	25	E	34	SE	NE	4500		1.4	Suppl Irr	Heppner-Lexington Pipeline	01-06-2009	POU	2	S	25	E	3	SE	SE	600		3.4	Suppl Irr	Heppner-Lexington Pipeline	01-06-2009
1	S	25	E	34	NE	NW	4500		10.9	Suppl Irr	Heppner-Lexington Pipeline	01-06-2009	POU	2	S	25	E	10	NE	NE	600		38.3	Suppl Irr	Heppner-Lexington Pipeline	01-06-2009
1	S	25	E	34	NW	NW	4500		21.9	Suppl Irr	Heppner-Lexington Pipeline	01-06-2009	POU	2	S	25	E	10	NW	NE	600		3.4	Suppl Irr	Heppner-Lexington Pipeline	01-06-2009
1	S	25	E	34	SW	NW	4500		30.4	Suppl Irr	Heppner-Lexington Pipeline	01-06-2009	POU	2	S	25	E	10	SW	NE	600		1.8	Suppl Irr	Heppner-Lexington Pipeline	01-06-2009
1	S	25	E	34	SE	NW	4500		16.8	Suppl Irr	Heppner-Lexington Pipeline	01-06-2009	POU	2	S	25	E	10	SE	NE	600		21.8	Suppl Irr	Heppner-Lexington Pipeline	01-06-2009
1	S	25	E	35	NE	SE	4500		0.3	Suppl Irr	Heppner-Lexington Pipeline	01-06-2009	POU	2	S	25	E	11	NW	NW	600		32.8	Suppl Irr	Heppner-Lexington Pipeline	01-06-2009
1	S	25	E	35	NW	SE	4500		0.3	Suppl Irr	Heppner-Lexington Pipeline	01-06-2009	POU	2	S	25	E	11	SW	NW	600		26.7	Suppl Irr	Heppner-Lexington Pipeline	01-06-2009
1	S	25	E	35	SW	SE	4500		0.1	Suppl Irr	Heppner-Lexington Pipeline	01-06-2009	POU										130.1			
1	S	25	E	34	SE	SE	4500		3.3	Suppl Irr	Heppner-Lexington Pipeline	01-06-2009														
1	S	25	E	35	NE	SW	4500		0.7	Suppl Irr	Heppner-Lexington Pipeline	01-06-2009														
1	S	25	E	35	SW	SW	4500		4.0	Suppl Irr	Heppner-Lexington Pipeline	01-06-2009														
1	S	25	E	35	SE	SW	4500		11.6	Suppl Irr	Heppner-Lexington Pipeline	01-06-2009														
2	S	25	E	2	NW	NE	4500		9.3	Suppl Irr	Heppner-Lexington Pipeline	01-06-2009														

RECEIVED
NOV 27 2023
OWRD

14363 -

2	S	25	E	2	NE	NW	4500		7.9	Suppl Irr	Heppner-Lexington Pipeline	01-06-2009											
2	S	25	E	2	SW	NW	4500		7.8	Suppl Irr	Heppner-Lexington Pipeline	01-06-2009											
2	S	25	E	2	SE	NW	4500		3.1	Suppl Irr	Heppner-Lexington Pipeline	01-06-2009											
									130.1	Suppl Irr	Heppner-Lexington Pipeline	01-06-2009											
TOTAL ACRES														TOTAL ACRES									

Additional remarks:_____

14363 -

RECEIVED
NOV 27 2023
OWRD

Are there other water right certificates, water use permits or ground water registrations associated with the "from" or the "to" lands? ☒ Yes ☐ No

If YES, list the certificate, water use permit, or ground water registration numbers: Certs 82489, Cert 30021, Cert 94969, Cert 94967, Cert 96377, Cert 947970, & Permit S-55268



Pursuant to ORS 540.525, any "layered" water use such as an irrigation right that is supplemental to a primary right proposed for temporary transfer can be included in the transfer or remain unused on the authorized place of use. If the primary water right does not revert soon enough to allow use of the supplemental right within five years, the supplemental right shall become subject to cancellation for nonuse under ORS 540.610.

If a change in point(s) of appropriation (well(s)) or additional point(s) of appropriation is necessary to convey the water to the new temporary place of use you must provide:

☐ Well log(s) for each authorized and proposed well(s) that are clearly labeled and associated with the corresponding well(s) in Table 1 above and on the accompanying application map. (**Tip**: You may search for well logs on the Department's web page at: http://apps.wrd.state.or.us/apps/gw/well_log/Default.aspx)

AND/OR

☐ Describe the construction of the authorized and proposed well(s) in Table 3 below for any well that does not have a well log. For a *proposed well(s) not yet constructed or built*, provide "a best estimate" for each requested information element in the table. The Department recommends you consult a licensed well driller, geologist, or certified water right examiner to assist with assembling the information necessary to complete Table 3.

Table 3. Construction of Point(s) of Appropriation

Any well(s) in this listing must be clearly tied to corresponding well(s) described in Table 1 and shown on the accompanying application map. Failure to provide the information will delay the processing of your transfer application until it is received. The information is necessary for the Department to assess whether the proposed well(s) will access the same source aquifer as the authorized point(s) of appropriation (POA). The Department is prohibited by law from approving POA changes that do not access the same source aquifer.

Proposed or Authorized POA Name or Number	Is well already built? (Yes or No)	If an existing well, OWRD Well ID Tag No. L-___	Total well depth	Casing Diameter	Casing Intervals (feet)	Seal depth(s) (intervals)	Perforated or screened intervals (in feet)	Static water level of complete d well (in feet)	Source aquifer (sand, gravel, basalt, etc.)	Well - specific rate (cfs or gpm). If less than full rate of water right
N/A										

RECEIVED
NOV 27 2023
OWRD

14363 -

Part 5 of 5 – Water Right Information Water Right 8 of 9

Please use a separate Part 5 for each water right being changed. See instructions on page 6, to copy and paste additional Part 5s, or to add rows to tables within the form.

Water Right Permit # S-55268

System capacity: 10 CFS cubic feet per second (cfs) **OR**

_____ gallons per minute (gpm)

Describe the current water delivery system or the system that was in place at some time within the last five years. Include information on the pumps, canals, pipelines, and sprinklers used to divert, convey, and apply the water at the authorized place of use. Water is delivered to the Meadow Brook Farm through the Heppner Lexington Pipeline under gravity flow pressure and distributed though delivey system shown on the delivery system map

Table 1. Location of Authorized and Proposed Point(s) of Diversion (POD) or Appropriation (POA)
(Note: If the POD/POA name is not specified on the certificate, assign it a name or number here.)

POD/POA Name or Number	Is this POD/POA Authorized on the Certificate or is it Proposed?	If POA, OWRD Well Log ID# (or Well ID Tag # L-___)	Twp	Rng	Sec	¼ ¼	Tax Lot, DLC or Gov't Lot	Measured Distances (from a recognized survey corner)
Heppner-Lexington Pipeline	☐ Authorized ☒ Proposed		2 S	26 E	27	NW NW	TL 601	1120 ft S & 1820 ft E from NW Corner Section 27

check all type(s) of temporary change(s) proposed below (change "CODES" are provided in parentheses):

- ☒ Place of Use (POU)
- ☐ Point of Diversion (POD)
- ☐ Additional Point of Diversion (APOD)
- ☐ Appropriation/Well (POA)
- ☐ Additional Point of Appropriation (APOA)

Check all type(s) of temporary change(s) due to drought proposed below (change "CODES" are provided in parentheses): N/A

- ☐ Place of Use (POU)
- ☐ Character of Use (USE)
- ☐ Point of Diversion (POD)
- ☐ Point of Appropriation/Well (POA)
- ☐ Additional Point of Appropriation (APOA)
- ☐ Additional Point of Diversion (APOD)

Will all of the proposed changes affect the entire water right?

☐ Yes Complete only the Proposed ("to" lands) section of Table 2 on the next page. Use the "CODES" listed above to describe the proposed changes.

☒ No Complete all of Table 2 to describe the portion of the water right to be change

RECEIVED
NOV 27 2023
OWRD

14363 - 14363 - --

Table 2. Description of Temporary Changes to Water Right Permit # S-55268

RECEIVED
NOV 2 7 2023
OWRD

AUTHORIZED (the "from" or "off" lands) The listing that appears on the Certificate BEFORE PROPOSED CHANGES. List only that part or portion of the water right that will be changed.												Proposed Changes (see "CODES" from previous page)	PROPOSED (the "to" or "on" lands) The listing as it would appear AFTER PROPOSED CHANGES are made.										
Twp		Rng		Sec	¼ ¼		Tax Lot	Gvt Lot or DLC	Acres	Type of USE listed on Certificate	POD(s) or POA(s) (name or number from Table 1)	Priority Date		Twp		Rng		Sec	¼ ¼		Tax Lot	Gvt Lot or DLC	Acres	New Type of USE	POD(s)/ POA(s) to be used (from Table 1)	Priority Date
											CERT 82489																
1	S	25	E	34	NE	NE	4500		8.8	Suppl Irr	Heppner-Lexington Pipeline	03-08-2018	POU/POD	2	S	25	E	3	SW	NE	700		9.8	Suppl Irr	Heppner-Lexington Pipeline	03-08-2018
1	S	25	E	34	NW	NE	4500		1.0	Suppl Irr	Heppner-Lexington Pipeline	03-08-2018															
									9.8																		
											CERT 30021																
1	S	25	E	35	SW	NE	4500		2.8	Suppl Irr	Heppner-Lexington Pipeline	03-08-2018	POU/POD	2	S	25	E	3	NW	NE	700		28.7	Suppl Irr	Heppner-Lexington Pipeline	03-08-2018
1	S	25	E	35	NW	NW	4500		1.4	Suppl Irr	Heppner-Lexington Pipeline	03-08-2018	POU/POD	2	S	25	E	3	SW	NE	700		5.2	Suppl Irr	Heppner-Lexington Pipeline	03-08-2018
1	S	25	E	35	SW	NW	4500		5.1	Suppl Irr	Heppner-Lexington Pipeline	03-08-2018											33.9			
1	S	25	E	35	SE	NW	4500		11.6	Suppl Irr	Heppner-Lexington Pipeline	03-08-2018															
1	S	25	E	35	NE	SE	4500		3.2	Suppl Irr	Heppner-Lexington Pipeline	03-08-2018															
1	S	25	E	35	NW	SE	4500		9.8	Suppl Irr	Heppner-Lexington Pipeline	03-08-2018															

14363 -

RECEIVED
NOV 2 7 2023
OWRD

												CERT 94969												
1	S	25	E	34	NW	NE	4500		16.2	Suppl Irr	Heppner-Lexington Pipeline	03-08-2018	POU	1	S	25	E	35	NE	SW	4500		18.6	Suppl Irr	Heppner-Lexington Pipeline	01-06-2009
1	S	25	E	34	SW	NE	4500		39.3	Suppl Irr	Heppner-Lexington Pipeline	03-08-2018	POU	1	S	25	E	35	NW	SW	4500		16.6	Suppl Irr	Heppner-Lexington Pipeline	01-06-2009
1	S	25	E	34	SE	NE	4500		31.3	Suppl Irr	Heppner-Lexington Pipeline	03-08-2018	POU	1	S	25	E	35	SW	SW	4500		16.5	Suppl Irr	Heppner-Lexington Pipeline	01-06-2009
1	S	25	E	34	NE	SE	4500		17.6	Suppl Irr	Heppner-Lexington Pipeline	03-08-2018	POU	1	S	25	E	35	SE	SW	4500		12.0	Suppl Irr	Heppner-Lexington Pipeline	01-06-2009
1	S	25	E	34	NW	SE	4500		9.4	Suppl Irr	Heppner-Lexington Pipeline	03-08-2018	POU	1	S	25	E	35	NE	SE	4500		3.5	Suppl Irr	Heppner-Lexington Pipeline	01-06-2009
1	S	25	E	34	SE	SE	4500		9.1	Suppl Irr	Heppner-Lexington Pipeline	03-08-2018	POU	1	S	25	E	35	NW	SE	4500		11.0	Suppl Irr	Heppner-Lexington Pipeline	01-06-2009
1	S	25	E	35	SW	NE	4500		0.4	Suppl Irr	Heppner-Lexington Pipeline	03-08-2018	POU	1	S	25	E	35	SW	SE	4500		40.0	Suppl Irr	Heppner-Lexington Pipeline	01-06-2009
1	S	25	E	35	NW	NW	4500		0.6	Suppl Irr	Heppner-Lexington Pipeline	03-08-2018	POU	1	S	25	E	35	SE	SE	4500		26.6	Suppl Irr	Heppner-Lexington Pipeline	01-06-2009
1	S	25	E	35	SW	NW	4500		19.2	Suppl Irr	Heppner-Lexington Pipeline	03-08-2018	POU	2	S	25	E	2	NE	NE	500	1	10.4	Suppl Irr	Heppner-Lexington Pipeline	01-06-2009
1	S	25	E	35	SE	NW	4500		6.3	Suppl Irr	Heppner-Lexington Pipeline	03-08-2018	POU	2	S	25	E	2	NW	NE	500	2	27.0	Suppl Irr	Heppner-Lexington Pipeline	01-06-2009
1	S	25	E	35	NE	SW	4500		37.3	Suppl Irr	Heppner-Lexington Pipeline	03-08-2018	POU	2	S	25	E	2	SW	NE	500		33.9	Suppl Irr	Heppner-Lexington Pipeline	01-06-2009
1	S	25	E	35	NW	SW	4500		30.4	Suppl Irr	Heppner-Lexington Pipeline	03-08-2018	POU	2	S	25	E	2	SE	NE	500		5.5	Suppl Irr	Heppner-Lexington Pipeline	03-08-2018

1	S	25	E	35	SW	SW	4500		24.8	Suppl Irr	Heppner-Lexington Pipeline	03-08-2018	POU	2	S	25	E	2	NE	NW	500	3	3.7	Suppl Irr	Heppner-Lexington Pipeline	03-08-2018
1	S	25	E	35	SE	SW	4500		13.5	Suppl Irr	Heppner-Lexington Pipeline	03-08-2018	POU	2	S	25	E	2	SE	SW	600		2.0	Suppl Irr	Heppner-Lexington Pipeline	01-06-2009
1	S	25	E	35	NE	SE	4500		4.9	Suppl Irr	Heppner-Lexington Pipeline	03-08-2018	POU	2	S	25	E	2	SW	SE	600		2.2	Suppl Irr	Heppner-Lexington Pipeline	01-06-2009
1	S	25	E	35	NW	SE	4500		20.5	Suppl Irr	Heppner-Lexington Pipeline	03-08-2018	POU	2	S	25	E	3	NE	NE	700	1	31.1	Suppl Irr	Heppner-Lexington Pipeline	03-08-2018
1	S	25	E	35	SW	SE	4500		40.0	Suppl Irr	Heppner-Lexington Pipeline	03-08-2018	POU	2	S	25	E	3	SW	NE	700		16.0	Suppl Irr	Heppner-Lexington Pipeline	01-06-2009
1	S	25	E	35	SE	SE	4500		26.8	Suppl Irr	Heppner-Lexington Pipeline	03-08-2018	POU	2	S	25	E	3	SE	NE	700		30.0	Suppl Irr	Heppner-Lexington Pipeline	01-06-2009
2	S	25	E	2	NE	NE	500	1	12.8	Suppl Irr	Heppner-Lexington Pipeline	03-08-2018	POU	2	S	25	E	10	NE	NE	600		0.2	Suppl Irr	Heppner-Lexington Pipeline	01-06-2009
2	S	25	E	2	NW	NE	500	2	28.7	Suppl Irr	Heppner-Lexington Pipeline	03-08-2018	POU	2	S	25	E	10	SE	NE	600		10.7	Suppl Irr	Heppner-Lexington Pipeline	01-06-2009
2	S	25	E	2	SW	NE	500		33.9	Suppl Irr	Heppner-Lexington Pipeline	03-08-2018	POU	2	S	25	E	11	NE	NE	600		1.1	Suppl Irr	Heppner-Lexington Pipeline	01-06-2009
2	S	25	E	2	SE	NE	500		8.3	Suppl Irr	Heppner-Lexington Pipeline	03-08-2018	POU	2	S	25	E	11	NW	NE	600		33.4	Suppl Irr	Heppner-Lexington Pipeline	01-06-2009
2	S	25	E	2	NE	NW	500	3	5.3	Suppl Irr	Heppner-Lexington Pipeline	03-08-2018	POU	2	S	25	E	11	SW	NE	600		31.7	Suppl Irr	Heppner-Lexington Pipeline	01-06-2009
									219.5				POU	2	S	25	E	11	SE	NE	600		0.6	Suppl Irr	Heppner-Lexington Pipeline	01-06-2009
							Total		436.6				POU	2	S	25	E	11	NE	NW	600		21.0	Suppl Irr	Heppner-Lexington Pipeline	01-06-2009

RECEIVED
NOV 27 2023
OWRD

													POU	2	S	25	E	11	NW	NW	600		0.8	Suppl Irr	Heppner-Lexington Pipeline	01-06-2009
														2	S	25	E	11	SW	NW	600		0.4	Suppl Irr	Heppner-Lexington Pipeline	01-06-2009
														2	S	25	E	11	SE	NW	600		28.8	Suppl Irr	Heppner-Lexington Pipeline	01-06-2009
																							436.6					
											Cert 96377																	
1	S	25	E	34	NE	NE	4500		0.3	Suppl Irr	Heppner-Lexington Pipeline	03-08-2018	POU	2	S	25	E	2	SW	SW	600		1.9	Suppl Irr	Heppner-Lexington Pipeline	01-06-2009
1	S	25	E	34	SE	NE	4500		1.4	Suppl Irr	Heppner-Lexington Pipeline	03-08-2018	POU	2	S	25	E	3	SE	SE	600		3.4	Suppl Irr	Heppner-Lexington Pipeline	01-06-2009
1	S	25	E	34	NE	NW	4500		10.9	Suppl Irr	Heppner-Lexington Pipeline	03-08-2018	POU	2	S	25	E	10	NE	NE	600		38.3	Suppl Irr	Heppner-Lexington Pipeline	01-06-2009
1	S	25	E	34	NW	NW	4500		21.9	Suppl Irr	Heppner-Lexington Pipeline	03-08-2018	POU	2	S	25	E	10	NW	NE	600		3.4	Suppl Irr	Heppner-Lexington Pipeline	01-06-2009
1	S	25	E	34	SW	NW	4500		30.4	Suppl Irr	Heppner-Lexington Pipeline	03-08-2018	POU	2	S	25	E	10	SW	NE	600		1.8	Suppl Irr	Heppner-Lexington Pipeline	01-06-2009
1	S	25	E	34	SE	NW	4500		16.8	Suppl Irr	Heppner-Lexington Pipeline	03-08-2018	POU	2	S	25	E	10	SE	NE	600		21.8	Suppl Irr	Heppner-Lexington Pipeline	01-06-2009
1	S	25	E	35	NE	SE	4500		0.3	Suppl Irr	Heppner-Lexington Pipeline	03-08-2018	POU	2	S	25	E	11	NW	NW	600		32.8	Suppl Irr	Heppner-Lexington Pipeline	01-06-2009
1	S	25	E	35	NW	SE	4500		0.3	Suppl Irr	Heppner-Lexington Pipeline	03-08-2018	POU	2	S	25	E	11	SW	NW	600		26.7	Suppl Irr	Heppner-Lexington Pipeline	01-06-2009
1	S	25	E	35	SW	SE	4500		0.1	Suppl Irr	Heppner-Lexington Pipeline	03-08-2018	POU										130.1					

RECEIVED
NOV 27 2023
OWRD

1	S	25	E	34	SE	SE	4500		3.3	Suppl Irr	Heppner-Lexington Pipeline	03-08-2018																			
1	S	25	E	35	NE	SW	4500		0.7	Suppl Irr	Heppner-Lexington Pipeline	03-08-2018																			
1	S	25	E	35	SW	SW	4500		4.0	Suppl Irr	Heppner-Lexington Pipeline	03-08-2018																			
1	S	25	E	35	SE	SW	4500		11.6	Suppl Irr	Heppner-Lexington Pipeline	03-08-2018																			
2	S	25	E	2	NW	NE	4500		9.3	Suppl Irr	Heppner-Lexington Pipeline	03-08-2018																			
2	S	25	E	2	NE	NW	4500		7.9	Suppl Irr	Heppner-Lexington Pipeline	03-08-2018																			
2	S	25	E	2	SW	NW	4500		7.8	Suppl Irr	Heppner-Lexington Pipeline	03-08-2018																			
2	S	25	E	2	SE	NW	4500		3.1	Suppl Irr	Heppner-Lexington Pipeline	03-08-2018																			
									130.1	Suppl Irr	Heppner-Lexington Pipeline	03-08-2018																			
											Cert 94970																				
2	S	25	E	2	NE	SW	600		19.8	Suppl Irr	Heppner-Lexington Pipeline	03-08-2018	POU	1	S	25	E	34	SE	NE	4500		31.8	Suppl Irr	Heppner-Lexington Pipeline	01-06-2009
2	S	25	E	2	NW	SW	600		25.5	Suppl Irr	Heppner-Lexington Pipeline	03-08-2018	POU	1	S	25	E	34	NE	SE	4500		15.5	Suppl Irr	Heppner-Lexington Pipeline	01-06-2009
2	S	25	E	2	SW	SW	600		33.3	Suppl Irr	Heppner-Lexington Pipeline	03-08-2018	POU	1	S	25	E	34	SE	SE	4500		6.3	Suppl Irr	Heppner-Lexington Pipeline	01-06-2009
2	S	25	E	2	SE	SW	600		27.3	Suppl Irr	Heppner-Lexington Pipeline	03-08-2018	POU	1	S	25	E	35	SW	NE	4500		.4	Suppl Irr	Heppner-Lexington Pipeline	01-06-2009

RECEIVED
NOV 27 2023
OWRD

14363 -

2	S	25	E	2	NE	SE	600		13.0	Suppl Irr	Heppner-Lexington Pipeline	03-08-2018	POU	1	S	25	E	35	NW	NW	4500		1.0	Suppl Irr	Heppner-Lexington Pipeline	01-06-2009
2	S	25	E	2	NW	SE	600		28.8	Suppl Irr	Heppner-Lexington Pipeline	03-08-2018	POU	1	S	25	E	35	SW	NW	4500		16.8	Suppl Irr	Heppner-Lexington Pipeline	01-06-2009
2	S	25	E	2	SW	SE	600		36.5	Suppl Irr	Heppner-Lexington Pipeline	03-08-2018	POU	1	S	25	E	35	SE	NW	4500		4.8	Suppl Irr	Heppner-Lexington Pipeline	01-06-2009
2	S	25	E	2	NE	SE	600		18.0	Suppl Irr	Heppner-Lexington Pipeline	03-08-2018	POU	1	S	25	E	35	NE	SW	4500		18.8	Suppl Irr	Heppner-Lexington Pipeline	01-06-2009
													POU	1	S	25	E	35	NW	SW	4500		11.7	Suppl Irr	Heppner-Lexington Pipeline	01-06-2009
													POU	1	S	25	E	35	SW	SW	4500		6.8	Suppl Irr	Heppner-Lexington Pipeline	01-06-2009
													POU	1	S	25	E	35	NW	SE	4500		6.4	Suppl Irr	Heppner-Lexington Pipeline	01-06-2009
														2	S	25	E	2	NW	NW	500		32.5	Suppl Irr	Heppner-Lexington Pipeline	01-06-2009
														2	S	25	E	2	SW	NW	500		32.5	Suppl Irr	Heppner-Lexington Pipeline	01-06-2009
														2	S	25	E	11	NE	NE	600		16.9	Suppl Irr	Heppner-Lexington Pipeline	01-06-2009
TOTAL ACRES									202.2					TOTAL ACRES									202.2					

List only the part of the right that will be changed. For the acreage in each ¼ ¼, list the change proposed. If more than one change, specify the acreage associated with each POD/POA. If more than one POD/POA, specify the acreage associated with each POD/POA.

RECEIVED

NOV 27 2023

OWRD

Are there other water right certificates, water use permits or ground water registrations associated with the "from" or the "to" lands? ☒ Yes ☐ No

If YES, list the certificate, water use permit, or ground water registration numbers: Certs 82489, Cert 30021, Cert 94969, Cert 94967, Cert 96377, Cert 947970, & Permit S-54980

Pursuant to ORS 540.525, any "layered" water use such as an irrigation right that is supplemental to a primary right proposed for temporary transfer can be included in the transfer or remain unused on the authorized place of use. If the primary water right does not revert soon enough to allow use of the supplemental right within five years, the supplemental right shall become subject to cancellation for nonuse under ORS 540.610.

If a change in point(s) of appropriation (well(s)) or additional point(s) of appropriation is necessary to convey the water to the new temporary place of use you must provide:

☐ Well log(s) for each authorized and proposed well(s) that are clearly labeled and associated with the corresponding well(s) in Table 1 above and on the accompanying application map. (**Tip**: You may search for well logs on the Department's web page at: http://apps.wrd.state.or.us/apps/gw/well_log/Default.aspx)

AND/OR

☐ Describe the construction of the authorized and proposed well(s) in Table 3 below for any well that does not have a well log. For a *proposed well(s) not yet constructed or built*, provide "a best estimate" for each requested information element in the table. The Department recommends you consult a licensed well driller, geologist, or certified water right examiner to assist with assembling the information necessary to complete Table 3.

Table 3. Construction of Point(s) of Appropriation

Any well(s) in this listing must be clearly tied to corresponding well(s) described in Table 1 and shown on the accompanying application map. Failure to provide the information will delay the processing of your transfer application until it is received. The information is necessary for the Department to assess whether the proposed well(s) will access the same source aquifer as the authorized point(s) of appropriation (POA). The Department is prohibited by law from approving POA changes that do not access the same source aquifer.

Proposed or Authorized POA Name or Number	Is well already built? (Yes or No)	If an existing well, OWRD Well ID Tag No. L-___	Total well depth	Casing Diameter	Casing Intervals (feet)	Seal depth(s) (intervals)	Perforated or screened intervals (in feet)	Static water level of complete d well (in feet)	Source aquifer (sand, gravel, basalt, etc.)	Well - specific rate (cfs or gpm). If less than full rate of water right
N/A										

14363 -

RECEIVED
NOV 27 2023
OWRD

Supplemental Form D

Water Right Transfers Within the Boundaries of or Served by an Irrigation District or other Water Supplier (Association, Ditch Co., etc.)

[For transfers submitted under OAR Chapter 690 Division 380]

OREGON WATER RESOURCES DEPARTMENT

Oregon Water Resources Department
725 Summer Street NE, Suite A
Salem, Oregon 97301-1266
503-986-0900
www.oregon.gov/OWRD

The Department requires non-district applicants to communicate with districts/water suppliers during the planning and preparation of transfer applications involving water rights having a point of diversion or appropriation (POD/POA) or place of use (POU) served by or located within the boundaries of an irrigation district, or other type of water supplier to which assessments are paid. In some cases consent will be required from the district or water supplier.

This form must be included with any transfer application that involves rights served by or located within the boundaries of a district or other type of water supplier.

RECEIVED
NOV 27 2023
OWRD

1. APPLICANT INFORMATION

NAME			PHONE (HM)
FRANK TIEGS, LLC			
PHONE (WK)	CELL		FAX
(509) 545-4545			
ADDRESS			
P.O. Box 3110			
CITY	STATE	ZIP	E-MAIL**
PASCO	WA	99302	FRANK@FTIEGS.COM

2. DISTRICT or WATER SUPPLIER INFORMATION

DISTRICT/WATER SUPPLIER NAME			PHONE (HM)
WILLOW CREEK DISTRICT IMPROVEMENT DISTRICTC/O BRIAN THOMPSON			
PHONE (WK)	CELL		FAX
(541) 676-5051			
ADDRESS			
55805 HWY 74			
CITY	STATE	ZIP	E-MAIL**
HEPPNER	OR	97836	BTRANCH@CENTURYTEL.NET

** By providing an e-mail address, the applicant and/or the district/water supplier consents to receive all correspondence from the Department electronically. Copies of final order documents will also be mailed.

3. WATER RIGHTS ISSUED IN THE NAME OF, or LOCATED WITHIN, or SERVED BY AN IRRIGATION DISTRICT, OTHER DISTRICT, OR WATER SUPPLIER

a. List the water right(s) involved in this transfer:

	Application / Decree	Permit / Previous Transfer	Certificate	Is the water right in the name of a district, water supplier, or BOR*?
1.		-	82489	YES ☐
2.		-	30021	YES ☐
3.		-	94969	YES ☐
4			94967	YES ☐

14363 -

5			96377	
6		S-54980		YES ☐
		S-55268		YES ☐

Attach additional pages for additional water rights if necessary. **Bureau of Reclamation*

b. Determine a district's/water supplier's connection to your points of diversion (POD) or appropriation (POA) and places of use (POU). [*You may need to consult with your district/water supplier.*]

CURRENT ASSOCIATIONS *Please answer the following "yes" or "no" questions:*

YES ☒ NO ☐ One or more of the current POD(s) / POA(s) involved in the transfer are served by a district/water supplier or rely on BOR water.

YES ☒ NO ☐ All or a portion of the current POU involved in this proposed transfer receives water for either primary or supplemental irrigation from the district/water supplier; *i.e., the POU is currently layered with a district or BOR water supplied water right(s).*

PROPOSED ASSOCIATIONS *Please answer the following "yes" or "no" questions:*

YES ☒ NO ☐ One or more of the proposed POD(s) / POA(s) involved in the transfer are currently served or will be served by a district/water supplier if the transfer is approved, or rely on BOR water.

YES ☒ NO ☐ All or a portion of the proposed POU involved in this proposed transfer currently receives or will receive either primary or supplemental irrigation from the district/water supplier; *i.e., the POU will be layered with a district/water supplier or BOR water supplied water right(s).*

COMMENTS OR ADDITIONAL INFORMATION

RECEIVED
NOV 27 2023
OWRD

4. APPLICANT'S SIGNATURE

(1) I certify that I have notified the district/water supplier about the proposed water right transfer application by [check one]:
☐ email, ☐ phone, ☐ postal mail, ☒ in person, or ☐ other (please specify) _____

(2) I certify that to the best of my knowledge the information contained in this Supplemental Form D is true and accurate.

William T. Porfily agent — Applicant Signature
William T Porfily — Name (print)
11-22-2023 — Date

5. *(WHEN REQUIRED)* DISTRICT or WATER SUPPLIER CONSENT TO THE PROPOSED WATER RIGHT TRANSFER

District Manager or Water Supplier consent **is required** if any box on this form is marked "YES."

The district/water supplier certifies the following:

(1) The district/water supplier has reviewed the applicant's proposed water right **Temporary** transfer application and maps; and

(2) The district/water supplier consents to the proposed water right **Temporary** transfer application.

14363 -

YES ☐ NO ☐ **N/A** After proof of completion, the confirming water right certificate is to remain in the name of the U.S. Bureau of Reclamation or the district/water supplier.

YES ☐ NO ☐ **N/A** The district/water supplier will be responsible for submitting the claim of beneficial use prepared by a Certified Water Rights Examiner (CWRE).

Signature of District Manager /Water Supplier	Name (print), Title	Date
	Brian Thompson	11/14/23

RECEIVED
NOV 27 2023
OWRD

14363 -

Application for Water Right
Transfer
Evidence of Use Affidavit

OREGON WATER RESOURCES DEPARTMENT
Oregon Water Resources Department
725 Summer Street NE, Suite A
Salem, Oregon 97301-1266
(503) 986-0900
www.wrd.state.or.us

Please print legibly or type. Be as specific as possible. Attach additional pages if you need more spacing. Supporting documentation must be attached.

RECEIVED
NOV 27 2023
OWRD

State of Oregon)
) ss
County of MORROW)

I, FRANK TIEGS, in my capacity as OWNER,

mailing address P.O. BOX 3110, PASCO, WA 99302

telephone number (509) 545-4545, being first duly sworn depose and say:

1. My knowledge of the exercise or status of the water right is based on (check one):
   ☒ Personal observation ☐ Professional expertise

2. I attest that:
   ☒ Water was used during the previous five years on the **entire** place of use for Certificate # **82489, 30021, 94969, 94967, 96377 and Permits S-54980 & S-55268**
   ; **OR**

   ☐ My knowledge is specific to the use of water at the following locations within the last five years:

Certificate #	Township		Range		Mer	Sec	¼ ¼	Gov't Lot or DLC	Acres (if applicable)

OR

☐ Confirming Certificate # _____ has been issued within the past five years; **OR**

☐ Part or all of the water right was leased instream at some time within the last five years. The instream lease number is: _____ (Note: If the entire right proposed for transfer was not leased, additional evidence of use is needed for the portion not leased instream.); **OR**

☐ The water right is not subject to forfeiture and documentation that a presumption of forfeiture for non-use would be rebutted under ORS 540.610(2) is attached.

☐ Water has been used at the actual current point of diversion or appropriation for more than 10 years for Certificate # _____(For Historic POD/POA Transfers)

(continues on reverse side)

3. The water right was used for: (e.g., crops, pasture, etc.): POTATOES, CORN, WHEAT AND GRASS

4. I understand that if I do not attach one or more of the documents shown in the table below to support the above statements, my application will be considered incomplete.

RECEIVED
NOV 27 2023
OWRD

Jim McClellan Project Manager — 11-21-23

Signature of Affiant — Date

Signed and sworn to (or affirmed) before me this 21 day of NOV, 20 23.

OFFICIAL STAMP
WILLIAM I. PORFILY
NOTARY PUBLIC - OREGON
COMMISSION NO. 995575
MY COMMISSION EXPIRES JANUARY 05, 2024

William I. Porfily
Notary Public for Oregon

My Commission Expires: JAN 05, 2024

Supporting Documents	Examples
☐ Copy of a water right certificate that has been issued within the last five years. (not a remaining right certificate)	Copy of **confirming** water right certificate that shows issue date
☒ Copies of receipts from sales of irrigated crops or for expenditures related to use of water Pumping Power Records	• Power usage records for pumps associated with irrigation use • Fertilizer or seed bills related to irrigated crops • Farmers Co-op sales receipt
☐ Records such as FSA crop reports, irrigation district records, NRCS farm management plan, or records of other water suppliers	• District assessment records for water delivered • Crop reports submitted under a federal loan agreement • Beneficial use reports from district • IRS Farm Usage Deduction Report • Agricultural Stabilization Plan • CREP Report
☐ Aerial photos containing sufficient detail to establish location and date of photograph	Multiple photos can be submitted to resolve different areas of a water right. If the photograph does not print with a "date stamp" or without the source being identified, the date of the photograph and source should be added. Sources for aerial photos: OSU –www.oregonexplorer.info/imagery OWRD – www.wrd.state.or.us Google Earth – earth.google.com TerraServer – www.terraserver.com
☐ Approved Lease establishing beneficial use within the last 5 years	Copy of instream lease or lease number

14363 -

Land Use Information Form

OREGON WATER RESOURCES DEPARTMENT
Oregon Water Resources Department
725 Summer Street NE, Suite A
Salem, Oregon 97301-1266
(503) 986-0900
www.oregon.gov/OWRD

PAID 125.00 CK 6002

RECEIVED NOV 13 2023 BY: ML

Applicant(s): Frank Tiegs, LLC

Mailing Address: P.O. Box 3110

City: Pasco State: WA Zip Code: 99302 Daytime Phone: (509) 545-4545

A. Land and Location

Please include the following information for all tax lots where water will be diverted (taken from its source), conveyed (transported), and/or used or developed. Applicants for municipal use, or irrigation uses within irrigation districts may substitute existing and proposed service-area boundaries for the tax-lot information requested below.

Township	Range	Section	¼ ¼	Tax Lot #	Plan Designation (e.g., Rural Residential/RR-5)	Water to be:	Proposed Land Use:
1S	25E	34 & 35	____	4500	____	☒ Diverted ☒ Conveyed ☒ Used	Irrigation
2S	25E	10 & 11	____	500, 600, 700 & 802	____	☒ Diverted ☒ Conveyed ☒ Used	Irrigation
____	____	____	____	____	____	☐ Diverted ☐ Conveyed ☐ Used	____

List all counties and cities where water is proposed to be diverted, conveyed, and/or used or developed:

Morrow County

RECEIVED NOV 27 2023 OWRD

B. Description of Proposed Use

Type of application to be filed with the Water Resources Department:

☐ Permit to Use or Store Water ☒ Water Right Transfer ☐ Permit Amendment or Ground Water Registration Modification
☐ Limited Water Use License ☐ Allocation of Conserved Water ☐ Exchange of Water

Source of water: ☒ Reservoir/Pond Willow Cr. Res ☒ Ground Water ☒ Surface Water (name) Willow Creek

Estimated quantity of water needed: 10 ☒ cubic feet per second ☐ gallons per minute ☐ acre-feet

Intended use of water: ☒ Irrigation ☐ Commercial ☐ Industrial ☐ Domestic for ____ household(s)
☐ Municipal ☐ Quasi-Municipal ☐ Instream ☐ Other ____

Briefly describe:

Temporary transferring Water Right to more productive ground to grow high value crops.

Note to applicant: If the Land Use Information Form cannot be completed while you wait, please have a local government representative sign the receipt at the bottom of the next page and include it with the application filed with the Water Resources Department.

See bottom of Page 3. →

RECEIVED
NOV 27 2023
OWRD

For Local Government Use Only

The following section must be completed by a planning official from each county and city listed unless the project will be located entirely within the city limits. In that case, only the city planning agency must complete this form. This deals only with the local land-use plan. Do not include approval for activities such as building or grading permits.

Please check the appropriate box below and provide the requested information

☒ Land uses to be served by the proposed water uses (including proposed construction) are allowed outright or are not regulated by your comprehensive plan. Cite applicable ordinance section(s): MCZO SECTION 3.010 EXCLUSIVE FARM USE

☐ Land uses to be served by the proposed water uses (including proposed construction) involve discretionary land-use approvals as listed in the table below. (Please attach documentation of applicable land-use approvals which have already been obtained. Record of Action/land-use decision and accompanying findings are sufficient.) **If approvals have been obtained but all appeal periods have not ended, check "Being pursued."**

Type of Land-Use Approval Needed (e.g., plan amendments, rezones, conditional-use permits, etc.)	Cite Most Significant, Applicable Plan Policies & Ordinance Section References	Land-Use Approval:	
		☐ Obtained ☐ Denied	☐ Being Pursued ☐ Not Being Pursued
		☐ Obtained ☐ Denied	☐ Being Pursued ☐ Not Being Pursued
		☐ Obtained ☐ Denied	☐ Being Pursued ☐ Not Being Pursued
		☐ Obtained ☐ Denied	☐ Being Pursued ☐ Not Being Pursued
		☐ Obtained ☐ Denied	☐ Being Pursued ☐ Not Being Pursued

Local governments are invited to express special land-use concerns or make recommendations to the Water Resources Department regarding this proposed use of water below, or on a separate sheet.

Name: WOESSICS, STEPHEN Title: ASSOCIATE PLANNER

Signature: _____ Phone: 541.922.4624 Date: 14NOV 23

Government Entity: MORROW COUNTY PLANNING DEPARTMENT

Note to local government representative: Please complete this form or sign the receipt below and return it to the applicant. If you sign the receipt, you will have 30 days from the Water Resources Department's notice date to return the completed Land Use Information Form or WRD may presume the land use associated with the proposed use of water is compatible with local comprehensive plans.

Receipt for Request for Land Use Information

Applicant name: _____

City or County: _____ Staff contact: _____

Signature: _____ Phone: _____ Date: _____

14363 - -

RECEIVED
NOV 2 7 2023
OWRD

EXHIBIT "B"
PERMITTED ENCUMBRANCES, CONTINUED

15. Surveyor's Affidavit of Correction, the plat amended by this affidavit is Morrow County Land Partition No 2015-5, filed for record on June 18, 2015, as Document No. 2015-36151, Morrow County Plat Records. The error and omission to be corrected is to revise the labeled area of 777.66 ACRES, M/L of Unsurveyed Parcel 3 on said sheet 2 of 4 to the corrected area of 791.08 ACRES, M/L, including the terms and provisions thereof, recorded July 10, 2015, as Microfilm No. 2015-36353, Morrow County Microfilm Records.
16. Disclaimer Statement, including the terms and provisions thereof, recorded on July 31, 2014, as Microfilm No. 2014-34612, Morrow County Microfilm Records.
17. Disclaimer Statement, including the terms and provisions thereof, recorded on May 22, 2015, as Microfilm No. 2015-36014, Morrow County Microfilm Records.
18. Life Estate Agreement dated August 30, 2018 by and between Ed Nelson and Meadowbrook Farms, LLC , an Oregon limited liability company recorded simultaneously herewith.

RECEIVED
NOV 2 7 2023
OWRD

EXHIBIT "B"
PERMITTED ENCUMBRANCES

1. The rights of the public in roads and highways.
2. 2018-19 Morrow County taxes, a lien not yet due and payable.
3. The assessment roll and the tax roll disclose that the within described premises were specially assessed as Farm Use Land. If the land has become disqualified for the special assessment under the statute, an additional tax, interest and penalties thereon may be levied for the years in which the land was subject to the special land use assessment.
4. Easement for Right of Way, including the terms and provisions thereof, in favor of Pacific Power & Light Company, recorded February 13, 1951, in Book 53, Page 594, Morrow County Deed Records.
5. Right of Way for Electric Transmission and Distributing Lines, including the terms and provisions thereof, in favor of Columbia Basin Electric Cooperative Association, recorded April 15, 1974, as Microfilm No. M-6709, Morrow County Microfilm Records.
6. Right of Way for Electric Transmission and Distributing Lines, including the terms and provisions thereof, in favor of Columbia Basin Electric Cooperative Association, recorded November 7, 1979, as Microfilm No. M-16349, Morrow County Microfilm Records.
7. Right of Way for Electric Transmission and Distributing Lines, including the terms and provisions thereof, in favor of Columbia Basin Electric Cooperative Association, recorded November 7, 1979, as Microfilm No. M-16350, Morrow County Microfilm Records.
8. Right of Way for Electric Transmission and Distributing Lines, including the terms and provisions thereof, in favor of Columbia Basin Electric Cooperative Association, recorded May 28, 1987, as Microfilm No. M-29003, Morrow County Microfilm Records.
9. Mineral Deed, including the terms and provisions thereof, by and between Union Pacific Railroad Company as Grantor and Union Pacific Land Resources Corporation, as Grantee, recorded November 9, 1995 as Microfilm No. M-46451, Morrow County Microfilm Records.
10. Easement Deed and Agreement, including the terms and provisions thereof, by and between Union Pacific Railroad Company, as Grantor and Morrow County, as Grantee, recorded November 6, 1996 as Microfilm No. M-49401, Morrow County Microfilm Records.

    Consent and Agreement Regarding use of Easement, including the terms and provisions thereof, recorded June 27, 2017, as Microfilm No. 2017-40574, Morrow County Microfilm Records.
11. Reservations, including the terms and provisions thereof, as disclosed in Quit Claim Deed by and between Union Pacific Railroad Company, a Utah corporation and Morrow County , an Oregon Governmental subdivision, Recorded November 6, 1996, as Microfilm No. M-49402, Morrow County Microfilm Records.
12. Easement for a Water Pipeline and Electrical Line, including the terms and provisions thereof, in favor of Elden L. Padberg, recorded February 16, 2005, as Microfilm No. 2005-13197, Morrow County Microfilm Records.
13. Disclaimer Statement, including the terms and provisions thereof, recorded on June 04, 2008, as Microfilm No. 2008-21987, Morrow County Microfilm Records.
14. Disclaimer Statement, including the terms and provisions thereof, recorded on May 22, 2015, as Microfilm No. 2015-36013, Morrow County Microfilm Records.

RECEIVED
NOV 2 7 2023
OWRD

EXHIBIT "A"
LEGAL DESCRIPTION

PARCEL 1:

TRACT 1:

Parcel 3 of PARTITION PLAT 2015-5, in the County of Morrow and State of Oregon—

TRACT 2:

Township 2 South, Range 25, East of the Willamette Meridian, in the County of Morrow and State of Oregon:

Section 2: Lots 1, 2, 3 and 4, South half of the North half.

EXCEPTING THEREFROM beginning at the East Quarter corner of Section 2 and running thence West along the center line of said Section 2, 8.15 chains to the County Road; thence North 10° 40' West 19.10 chains along County Road; thence North 19° 00' East, 33 chains along County Road; thence East 1 chain to the East line of Section 35, Township 1 South, Range 25, East of the Willamette Meridian; thence South along the East line of said Section 35 and 2, 49.70 chains to the place of beginning.

ALSO EXCEPTING all roads and road rights of way.

TRACT 3:

Parcel 3 of PARTITION PLAT 2015-6, in the County of Morrow and State of Oregon—

TRACT 4:

Parcel 2 of PARTITION PLAT 2015-5, in the County of Morrow and State of Oregon—

RECEIVED
NOV 27 2023
OWRD

Dated this 30 day of August, 2018.

MEADOWBROOK FARMS, LLC, an Oregon limited liability company

BY: William A Monson
William A. Monson, Financial Manager

STATE OF WASHINGTON

COUNTY OF Benton

This record was acknowledged before me this 30 day of AUGUST, 2018 by William A. Monson, Financial Manager of MEADOWBROOK FARMS, LLC, an Oregon limited liability company.

GLENN D. WARD
NOTARY PUBLIC
STATE OF WASHINGTON
Commission Expires 02-24-2021

Notary Public for the State of WASHINGTON
My Commission Expires:

RECEIVED
NOV 27 2023
OWRD

MCTC 10332

Until a change is requested all tax statements should be sent to Grantee at the following address:
Frank Tiegs, L.L.C.
PO Box 3110
Pasco, WA 99302

After Recording Please Return to:
MID-COLUMBIA TITLE COMPANY
P.O. BOX 290
BOARDMAN, OR 97818

MORROW COUNTY, OREGON **2018-42878**
D-WD
Cnt=1 Stn=15 BC **08/31/2018 11:36:00 AM**
$25.00 $11.00 $10.00 $60.00 **$106.00**

I, Bobbi Childers, County Clerk for Morrow County, Oregon, certify that the instrument identified herein was recorded in the Clerk records.
Bobbi Childers - County Clerk

STATUTORY WARRANTY DEED

KNOW ALL MEN BY THESE PRESENTS THAT, MEADOWBROOK FARMS, LLC, AN OREGON LIMITED LIABILITY COMPANY, *Grantor herein, do hereby grant, bargain, sell, convey and warrant unto* FRANK TIEGS, L.L.C., A WASHINGTON LIMITED LIABILITY COMPANY, *Grantee, the following described tract of land in the County of Morrow, and State of Oregon, more particularly described as follows:*

FOR LEGAL DESCRIPTION SEE EXHIBIT "A" ATTACHED HERETO.

TO HAVE AND TO HOLD the granted premises unto the said Grantees, its heirs and assigns forever.

And the Grantors do covenant that they are lawfully seized in fee simple of the above granted premises free from all encumbrances except all those items of record , if any, as of the date of this deed and those shown below, if any, and that they will, and their successors heirs executors and administrators shall Warrant and forever defend the granted premises, against the lawful claims and demands of all persons, except as stated below: For permitted encumbrances see Exhibit "B" attached hereto---

THE TRUE AND ACTUAL CONSIDERATION IS $7,000,000.00.

BEFORE SIGNING OR ACCEPTING THIS INSTRUMENT, THE PERSON TRANSFERRING FEE TITLE SHOULD INQUIRE ABOUT THE PERSON'S RIGHTS, IF ANY, UNDER ORS 195.300, 195.301 AND 195.305 TO 195.336 AND SECTIONS 5 TO 11, CHAPTER 424, OREGON LAWS 2007, SECTIONS 2 TO 9 AND 17, CHAPTER 855, OREGON LAWS 2009, AND SECTIONS 2 TO 7, CHAPTER 8, OREGON LAWS 2010. THIS INSTRUMENT DOES NOT ALLOW USE OF THE PROPERTY DESCRIBED IN THIS INSTRUMENT IN VIOLATION OF APPLICABLE LAND USE LAWS AND REGULATIONS. BEFORE SIGNING OR ACCEPTING THIS INSTRUMENT, THE PERSON ACQUIRING FEE TITLE TO THE PROPERTY SHOULD CHECK WITH THE APPROPRIATE CITY OR COUNTY PLANNING DEPARTMENT TO VERIFY THAT THE UNIT OF LAND BEING TRANSFERRED IS A LAWFULLY ESTABLISHED LOT OR PARCEL, AS DEFINED IN ORS 92.010 OR 215.010, TO VERIFY THE APPROVED USES OF THE LOT OR PARCEL, TO DETERMINE ANY LIMITS ON LAWSUITS AGAINST FARMING OR FOREST PRACTICES, AS DEFINED IN ORS 30.930, AND TO INQUIRE ABOUT THE RIGHTS OF NEIGHBORING PROPERTY OWNERS, IF ANY, UNDER ORS 195.300, 195.301 AND 195.305 TO 195.336 AND SECTIONS 5 TO 11, CHAPTER 424, OREGON LAWS 2007, SECTIONS 2 TO 9 AND 17, CHAPTER 855, OREGON LAWS 2009, AND SECTIONS 2 TO 7, CHAPTER 8, OREGON LAWS 2010.

RECEIVED
NOV 27 2023
OWRD

Dated this 11 day of May, 2018.

CX5 LIMITED, a Utah limited partnership

By: Steven D. Cox, General Partner

STATE OF UTAH

COUNTY OF Utah

This record was acknowledged before me this 11 day of May, 2018 by Steven D. Cox, as General Partner of CX5 LIMITED, a Utah limited partnership.

Notary Public for the State of Utah
My Commission Expires: 12-13-2020

SHEILA CLARK
NOTARY PUBLIC-STATE OF UTAH
COMMISSION# 692570
COMM. EXP. 12-13-2020

Exceptions:

1. The rights of the public in roads and highways.
2. The assessment roll and the tax roll disclose that the within described premises were specially assessed as Farm Use Land. If the land has become disqualified for the special assessment under the statute, an additional tax, interest and penalties thereon may be levied for the years in which the land was subject to the special land use assessment.
3. Unrecorded leaseholds, if any, and the rights of vendors and holders of security interest in personal property of tenants to remove said personal property at the expiration of the term.
4. Rights of tenants under existing leases or tenancies.
5. Existing Conservation Reserve Program (CRP) Government Contract, including the terms and provisions thereof, affecting the portion of said premises for the purposes stated therein.

RECEIVED
NOV 2 7 2023
OWRD

MCTC 10333

Until a change is requested all tax statements should be sent to Grantee at the following address:
Frank Tiegs, L.L.C. a Washington limited liability company
PO Box 2755
Pasco, WA 99302

After Recording Please Return to:
MID-COLUMBIA TITLE COMPANY
P.O. BOX 290
BOARDMAN, OR 97818

MORROW COUNTY, OREGON **2018-42266**
D-WD
Cnt=1 Stn=23 TC **05/15/2018 01:56:00 PM**
$10.00 $11.00 $10.00 $20.00 **$51.00**

I, Bobbi Childers, County Clerk for Morrow County, Oregon, certify that the instrument identified herein was recorded in the Clerk records.
Bobbi Childers - County Clerk

STATUTORY WARRANTY DEED

KNOW ALL MEN BY THESE PRESENTS THAT, CX5 LIMITED, a Utah limited partnership, *Grantor herein, does hereby grant, bargain, sell, convey and warrant unto* FRANK TIEGS, L.L.C., a Washington limited liability company, *Grantee, the following described tract of land in the County of Morrow, and State of Oregon, more particularly described as follows:*

Government Lots 1 and 2, also known as the North Half of the Northeast Quarter and The South Half of the Northeast Quarter of Section 3, Township 2 South, Range 25, East of the Willamette Meridian, In the County of Morrow and State of Oregon.

EXCEPTING all roads and road rights of ways.

TO HAVE AND TO HOLD the granted premises unto the said Grantees, its heirs and assigns forever.

And the Grantors do covenant that they are lawfully seized in fee simple of the above granted premises free from all encumbrances except all those items of record, if any, as of the date of this deed and those shown below, if any, and that they will, and their successors heirs executors and administrators shall Warrant and forever defend the granted premises, against the lawful claims and demands of all persons, except as stated below:

THE TRUE AND ACTUAL CONSIDERATION IS $185,714.86.

BEFORE SIGNING OR ACCEPTING THIS INSTRUMENT, THE PERSON TRANSFERRING FEE TITLE SHOULD INQUIRE ABOUT THE PERSON'S RIGHTS, IF ANY, UNDER ORS 195.300, 195.301 AND 195.305 TO 195.336 AND SECTIONS 5 TO 11, CHAPTER 424, OREGON LAWS 2007, SECTIONS 2 TO 9 AND 17, CHAPTER 855, OREGON LAWS 2009, AND SECTIONS 2 TO 7, CHAPTER 8, OREGON LAWS 2010. THIS INSTRUMENT DOES NOT ALLOW USE OF THE PROPERTY DESCRIBED IN THIS INSTRUMENT IN VIOLATION OF APPLICABLE LAND USE LAWS AND REGULATIONS. BEFORE SIGNING OR ACCEPTING THIS INSTRUMENT, THE PERSON ACQUIRING FEE TITLE TO THE PROPERTY SHOULD CHECK WITH THE APPROPRIATE CITY OR COUNTY PLANNING DEPARTMENT TO VERIFY THAT THE UNIT OF LAND BEING TRANSFERRED IS A LAWFULLY ESTABLISHED LOT OR PARCEL, AS DEFINED IN ORS 92.010 OR 215.010, TO VERIFY THE APPROVED USES OF THE LOT OR PARCEL, TO DETERMINE ANY LIMITS ON LAWSUITS AGAINST FARMING OR FOREST PRACTICES, AS DEFINED IN ORS 30.930, AND TO INQUIRE ABOUT THE RIGHTS OF NEIGHBORING PROPERTY OWNERS, IF ANY, UNDER ORS 195.300, 195.301 AND 195.305 TO 195.336 AND SECTIONS 5 TO 11, CHAPTER 424, OREGON LAWS 2007, SECTIONS 2 TO 9 AND 17, CHAPTER 855, OREGON LAWS 2009, AND SECTIONS 2 TO 7, CHAPTER 8, OREGON LAWS 2010.

3/2/2023	Utilities	Meadow Brook	Columbia Basin Electric Co-Op`60892396627: 74573 1/24/23-2/19/23 10165	1737.52
3/2/2023	Utilities	Meadow Brook	Columbia Basin Electric Co-Op`60892396628: 74677 1/24/23-2/19/23 10141	55.53
3/2/2023	Utilities	Meadow Brook	Columbia Basin Electric Co-Op`60892396629: 75842 1/24/23-2/19/23 10335	51.82
3/2/2023	Utilities	Meadow Brook	Columbia Basin Electric Co-Op`60892396630: 76227 1/24/23-2/19/23 10292	612.81
4/10/2023	Utilities	Meadow Brook	Columbia Basin Electric Co-Op`61279398819: 75842 2/19/23-3/20/23 10335	51.82
4/10/2023	Utilities	Meadow Brook	Columbia Basin Electric Co-Op`61279398820: 76227 2/19/23-3/20/23 10292	612.77
4/10/2023	Utilities	Meadow Brook	Columbia Basin Electric Co-Op`61279398821: 74573 2/19/23-3/20/23 10165	1737.52
4/10/2023	Utilities	Meadow Brook	Columbia Basin Electric Co-Op`61279398822: 74677 2/19/23-3/20/23 10141	55.57
5/10/2023	Utilities	Meadow Brook	Columbia Basin Electric Co-Op`61646401789: 76227 3/20/23-4/22/23 10292	612.81
5/10/2023	Utilities	Meadow Brook	Columbia Basin Electric Co-Op`61646401790: 74573 3/20/23-4/22/23 10165	1741.25
5/10/2023	Utilities	Meadow Brook	Columbia Basin Electric Co-Op`61646401791: 74677 3/20/23-4/22/23 10141	55.68
5/10/2023	Utilities	Meadow Brook	Columbia Basin Electric Co-Op`61646401792: 75842 3/20/23-4/22/23 10335	52.71
6/9/2023	Utilities	Meadow Brook	Columbia Basin Electric Co-Op`62085406084: 76227 4/22/23-5/21/23 10292	617.74
6/9/2023	Utilities	Meadow Brook	Columbia Basin Electric Co-Op`62085406085: 74573 4/22/23-5/21/23 10165	2082.57
6/9/2023	Utilities	Meadow Brook	Columbia Basin Electric Co-Op`62085406086: 74677 4/22/23-5/21/23 10141	55.35
6/9/2023	Utilities	Meadow Brook	Columbia Basin Electric Co-Op`62085406087: 75842 4/22/23-5/21/23 10335	52.62
7/10/2023	Utilities	Meadow Brook	Columbia Basin Electric Co-Op`62623412445: 76227 5/21/23-6/24/23 10292	646.5
7/10/2023	Utilities	Meadow Brook	Columbia Basin Electric Co-Op`62623412446: 74573 5/21/23-6/24/23 10165	8449.47
7/10/2023	Utilities	Meadow Brook	Columbia Basin Electric Co-Op`62623412448: 74677 5/21/23-6/24/23 10141	55.44
7/10/2023	Utilities	Meadow Brook	Columbia Basin Electric Co-Op`62623412449: 758425/21/23-6/24/23 10335	53.25
8/10/2023	Utilities	Meadow Brook	Columbia Basin Electric Co-Op`63126419095: 76227 6/24/23-7/23/23 10292	633.59
8/10/2023	Utilities	Meadow Brook	Columbia Basin Electric Co-Op`63126419097: 74573 6/24/23-7/23/23 10165	8458.02
8/10/2023	Utilities	Meadow Brook	Columbia Basin Electric Co-Op`63126419099: 74677 6/24/23-7/23/23 10141	55.3
8/10/2023	Utilities	Meadow Brook	Columbia Basin Electric Co-Op`63126419101: 75842 6/24/23-7/23/23 10335	52
9/8/2023	Utilities	Meadow Brook	Columbia Basin Electric Co-Op`63815423467: 76227 7/23/23-8/21/23 10292	644.45
9/8/2023	Utilities	Meadow Brook	Columbia Basin Electric Co-Op`63815423468: 76227 7/23/23-8/21/23 10292	8583.42
9/8/2023	Utilities	Meadow Brook	Columbia Basin Electric Co-Op`63815423469: 74677 7/23/23-8/21/23 10141	55.35
9/8/2023	Utilities	Meadow Brook	Columbia Basin Electric Co-Op`63815423470: 75842 7/23/23-8/21/23 10335	52
10/10/2023	Utilities	Meadow Brook	Columbia Basin Electric Co-Op`64285427911: 75842 8/21/23-9/23/23 10335	52.71
10/10/2023	Utilities	Meadow Brook	Columbia Basin Electric Co-Op`64285427912: 76227 8/21/23-9/23/23 10292	2537.43
10/10/2023	Utilities	Meadow Brook	Columbia Basin Electric Co-Op`64285427913: 74573 8/21/23-9/23/23 10165	9871.73
10/10/2023	Utilities	Meadow Brook	Columbia Basin Electric Co-Op`64285427914: 74677 8/21/23-9/23/23 10141	55.68
11/10/2023	Utilities	Meadow Brook	Columbia Basin Electric Co-Op`64710430881: 74573 9/23/23-10/21/23 10165	2712.08
11/10/2023	Utilities	Meadow Brook	Columbia Basin Electric Co-Op`64710430882: 74677 9/23/23-10/21/23 10141	55.56
11/10/2023	Utilities	Meadow Brook	Columbia Basin Electric Co-Op`64710430884: 75842 9/23/23-10/21/23 10335	51.56
11/10/2023	Utilities	Meadow Brook	Columbia Basin Electric Co-Op`64710430886: 76227 9/23/23-10/21/23 10292	885.8
			2023 Total	**54147.43**

RECEIVED
NOV 27 2023
OWRD

YNNN

Columbia Basin Electric Cooperative, Inc
171 Linden Way
PO Box 398
Heppner, OR 97836-0398

Member	PASCO FARMING INC
Statement Date	02/22/2023
Account Number	[redacted]
Payment Due	03/10/2023

Important Messages

Account Balance Summary

Previous Balance		$1,726.32
Payments	*Thank You*	-$1,726.32
Balance Forward		$0.00
Penalty		$0.00
Current Charges		$1,737.52
Total Amount Due		**$1,737.52**

396627

Service Address: Hwy 74

Description	Meter No.	Readings Previous	Readings Present	Mult	Usage	Reading Dates From	Reading Dates To	Days
553 HP	10165	21383	21386	100	300	01/24/23	02/19/23	26

Usage History

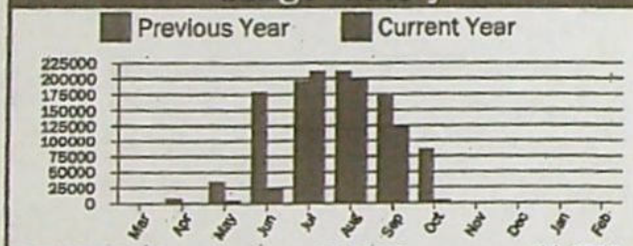

PERIOD ENDING	Feb 2022	Feb 2023
Avg Daily Temp	44	43
Avg Daily kWh	3	12

Current Service Detail

Energy Charge	300 kWh @ 0.03733	$11.20
Demand Charge	0.000 kW @ 0.00000	$0.00
Horse Power Charge		$1,726.32
Misc Charges		$0.00
Total Current Charges		$1,737.52

REC
FEB
BY: .....

1,737•52 +
55•53 +
51•82 +
612•81 +
6,473•30 +
8,930•98 *

23228 00 | 735

PLEASE RETURN THIS PORTION WITH PAYMENT

RECEIVED
NOV 27 2023
OWRD

14363 -

YNNN

Columbia Basin Electric Cooperative, Inc
171 Linden Way
PO Box 398
Heppner, OR 97836-0398

Member	PASCO FARMING INC
Statement Date	02/22/2023
Account Number	[redacted]
Payment Due	03/10/2023

Important Messages

Account Balance Summary

Previous Balance		$55.72
Payments	*Thank You*	-$55.72
Balance Forward		$0.00
Penalty		$0.00
Current Charges		$55.53
Total Amount Due		**$55.53**

396628

Service Address: Cemetery Hill Rd

Description	Meter No.	Readings Previous	Readings Present	Mult	Usage	Reading Dates From	Reading Dates To	Days
7 HP CIRCLE #6	10141	2449	2472	1	23	01/22/23	02/19/23	28

Usage History

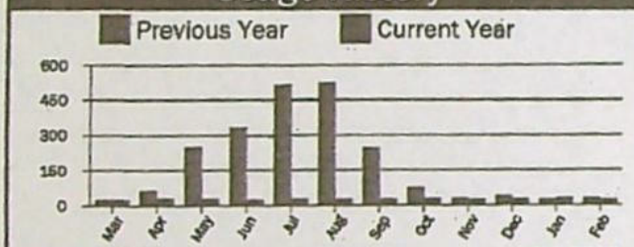

PERIOD ENDING	Feb 2022	Feb 2023
Avg Daily Temp	44	43
Avg Daily kWh	1	1

Current Service Detail

Energy Charge	23 kWh @ 0.03733	$0.86
Demand Charge	0.000 kW @ 0.00000	$0.00
Horse Power Charge		$54.67
Misc Charges		$0.00
Total Current Charges		$55.53

PLEASE RETURN THIS PORTION WITH PAYMENT

RECEIVED
NOV 27 2023
OWRD

14363 -

YNNN

Columbia Basin Electric Cooperative, Inc
171 Linden Way
PO Box 398
Heppner, OR 97836-0398

Member	PASCO FARMING INC
Statement Date	02/22/2023
Account Number	[redacted]
Payment Due	03/10/2023

Important Messages

Account Balance Summary

Previous Balance		$52.54
Payments	*Thank You*	-$52.54
Balance Forward		$0.00
Penalty		$0.00
Current Charges		$51.82
Total Amount Due		**$51.82**

396629

Service Address: Bombing Range Rd (west Side)

Description	Meter No.	Readings Previous	Readings Present	Mult	Usage	Reading Dates From	Reading Dates To	Days
FERTILIZER PUMP - VINEYARD	10335	1112	1164	1	52	01/22/23	02/19/23	28

Usage History

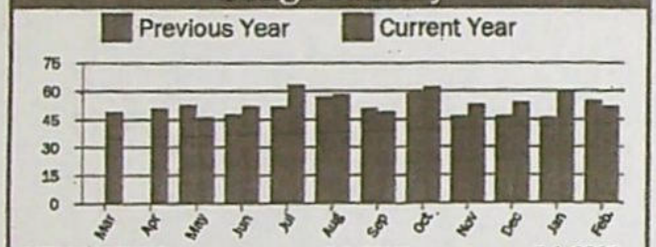

PERIOD ENDING	Feb 2022	Feb 2023
Avg Daily Temp	44	43
Avg Daily kWh	2	2

Current Service Detail

Basic Charge		$47.20
Energy Charge	52 kWh @ 0.08893	$4.62
Demand Charge	0.000 kW @ 0.00000	$0.00
Misc Charges		$0.00
Total Current Charges		$51.82

PLEASE RETURN THIS PORTION WITH PAYMENT

RECEIVED
NOV 27 2023
OWRD

14363 -

YNNN

Columbia Basin Electric Cooperative, Inc
171 Linden Way
PO Box 398
Heppner, OR 97836-0398

Member	PASCO FARMING INC
Statement Date	02/22/2023
Account Number	[redacted]
Payment Due	03/10/2023

Important Messages

Account Balance Summary

Previous Balance		$612.81
Payments	*Thank You*	-$612.81
Balance Forward		$0.00
Penalty		$0.00
Current Charges		$612.81
Total Amount Due		**$612.81**

396630

Service Address: Bert Peck Ln

Description	Meter No.	Readings Previous	Readings Present	Mult	Usage	Reading Dates From	Reading Dates To	Days
152HP (125HP Booster/27HP Towers)	10292	1632	1635	1	3	01/22/23	02/19/23	28

Usage History

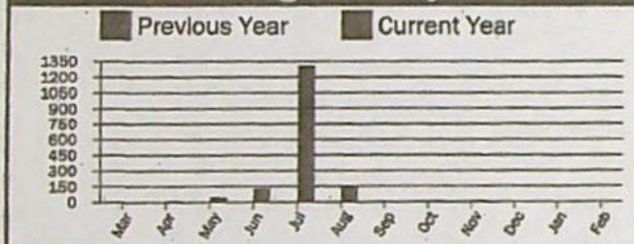

PERIOD ENDING	Feb 2022	Feb 2023
Avg Daily Temp	44	43
Avg Daily kWh	0	0

Current Service Detail

Energy Charge	3 kWh @ 0.03733	$0.11
Demand Charge	0.000 kW @ 0.00000	$0.00
Horse Power Charge		$612.70
Misc Charges		$0.00
Total Current Charges		$612.81

RECEIVED
FEB 27 2023
BY: .....

RETURN THIS PORTION WITH PAYMENT

RECEIVED
NOV 27 2023
OWRD

14363 -

YNNN

Columbia Basin Electric Cooperative, Inc
171 Linden Way
PO Box 398
Heppner, OR 97836-0398

398820

Member	PASCO FARMING INC
Statement Date	03/23/2023
Account Number	[redacted]
Payment Due	04/10/2023

Important Messages

EQUAL PAYMENT PLAN SIGN-UP THIS MONTH. CALL CONDON OFFICE AT 541-384-2023. CUSTOMERS ALREADY ON PLAN BE SURE TO REVIEW YOUR STATEMENT TO MAKE SURE YOUR KWH USE IS NOT EXCEEDING YOUR MONTHLY PAYMENT.

Account Balance Summary

Previous Balance		$612.81
Payments	*Thank You*	-$612.81
Balance Forward		$0.00
Penalty		$0.00
Current Charges		$612.77
Total Amount Due		**$612.77**

Service Address: Bert Peck Ln

Description	Meter No.	Readings Previous	Readings Present	Mult	Usage	Reading Dates From	Reading Dates To	Days
152HP (125HP Booster/27HP Towers)	10292	1635	1637	1	2	02/19/23	03/20/23	29

Usage History

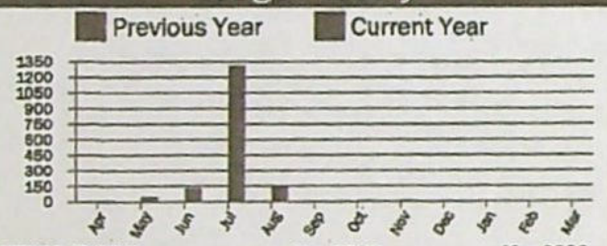

PERIOD ENDING	Mar 2022	Mar 2023
Avg Daily Temp	45	41
Avg Daily kWh	0	0

Current Service Detail

Energy Charge	2 kWh @ 0.03733	$0.07
Demand Charge	0.000 kW @ 0.00000	$0.00
Horse Power Charge		$612.70
Misc Charges		$0.00
Total Current Charges		$612.77

PLEASE RETURN THIS PORTION WITH PAYMENT

14363 -

RECEIVED
NOV 27 2023
OWRD

YNNN

Columbia Basin Electric Cooperative, Inc
171 Linden Way
PO Box 398
Heppner, OR 97836-0398

398821

Member	**PASCO FARMING INC**
Statement Date	03/23/2023
Account Number	[redacted]
Payment Due	04/10/2023

Important Messages

EQUAL PAYMENT PLAN SIGN-UP THIS MONTH. CALL CONDON OFFICE AT 541-384-2023. CUSTOMERS ALREADY ON PLAN BE SURE TO REVIEW YOUR STATEMENT TO MAKE SURE YOUR KWH USE IS NOT EXCEEDING YOUR MONTHLY PAYMENT.

Account Balance Summary

Previous Balance		$1,737.52
Payments	*Thank You*	-$1,737.52
Balance Forward		$0.00
Penalty		$0.00
Current Charges		$1,737.52
Total Amount Due		**$1,737.52**

Service Address: Hwy 74

Description	Meter No.	Readings Previous	Readings Present	Mult	Usage	Reading Dates From	Reading Dates To	Days
553 HP	10165	21386	21389	100	300	02/19/23	03/20/23	29

Usage History

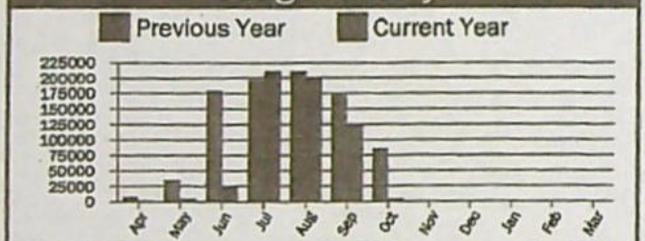

PERIOD ENDING	Mar 2022	Mar 2023
Avg Daily Temp	45	41
Avg Daily kWh	10	10

Current Service Detail

Energy Charge	300 kWh @ 0.03733	$11.20
Demand Charge	0.000 kW @ 0.00000	$0.00
Horse Power Charge		$1,726.32
Misc Charges		$0.00
Total Current Charges		$1,737.52

RECEIVED
MAR 30 2023
BY: .....

14363 -

RECEIVED
NOV 27 2023
OWRD

YNNN

Columbia Basin Electric Cooperative, Inc
171 Linden Way
PO Box 398
Heppner, OR 97836-0398

398822

Member	**PASCO FARMING INC**
Statement Date	03/23/2023
Account Number	[redacted]
Payment Due	04/10/2023

Important Messages

EQUAL PAYMENT PLAN SIGN-UP THIS MONTH. CALL CONDON OFFICE AT 541-384-2023. CUSTOMERS ALREADY ON PLAN BE SURE TO REVIEW YOUR STATEMENT TO MAKE SURE YOUR KWH USE IS NOT EXCEEDING YOUR MONTHLY PAYMENT.

Account Balance Summary

Previous Balance		$55.53
Payments	*Thank You*	-$55.53
Balance Forward		$0.00
Penalty		$0.00
Current Charges		$55.57
Total Amount Due		**$55.57**

Service Address: Cemetery Hill Rd

Description	Meter No.	Readings Previous	Readings Present	Mult	Usage	Reading Dates From	Reading Dates To	Days
7 HP CIRCLE #6	10141	2472	2496	1	24	02/19/23	03/20/23	29

Usage History

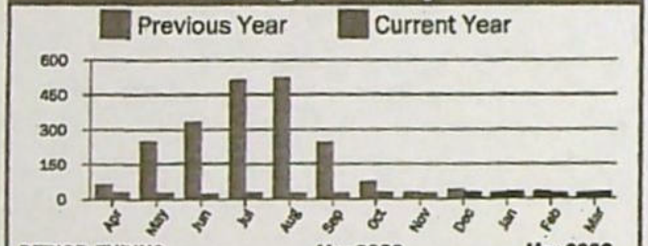

PERIOD ENDING	Mar 2022	Mar 2023
Avg Daily Temp	45	41
Avg Daily kWh	1	1

Current Service Detail

Energy Charge	24 kWh @ 0.03733	$0.90
Demand Charge	0.000 kW @ 0.00000	$0.00
Horse Power Charge		$54.67
Misc Charges		$0.00
	Total Current Charges	$55.57

PLEASE RETURN THIS PORTION WITH PAYMENT

RECEIVED
NOV 27 2023
OWRD

14363 -

YNNN

Columbia Basin Electric Cooperative, Inc
171 Linden Way
PO Box 398
Heppner, OR 97836-0398

Member	PASCO FARMING INC
Statement Date	04/25/2023
Account Number	[redacted]
Payment Due	05/10/2023

Important Messages

EQUAL PAYMENT PLAN CUSTOMERS THAT HAVE BEEN ON THE PLAN, YOUR MONTHLY PAYMENT HAS BEEN RE-CALCULATED. CHECK STATEMENT FOR NEW AMOUNT. NEW SIGN-UPS, YOUR PAYMENT WILL START WITH THE MAY STATEMENT. ANY QUESTIONS, PLEASE CALL 541-384-2023

Account Balance Summary

Previous Balance		$612.77
Payments	*Thank You*	-$612.77
Balance Forward		$0.00
Penalty		$0.00
Current Charges		$612.81
Total Amount Due		**$612.81**

401789

Service Address: Bert Peck Ln

Description	Meter No.	Readings Previous	Readings Present	Mult	Usage	Reading Dates From	Reading Dates To	Days
152HP (125HP Booster/27HP Towers)	10292	1637	1640	1	3	03/20/23	04/22/23	33

Usage History

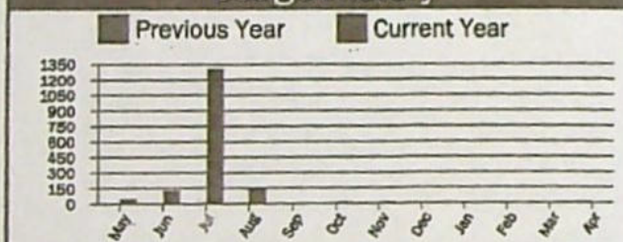

PERIOD ENDING	Apr 2022	Apr 2023
Avg Daily Temp	52	47
Avg Daily kWh	0	0

Current Service Detail

Energy Charge	3 kWh @ 0.03733	$0.11
Demand Charge	0.000 kW @ 0.00000	$0.00
Horse Power Charge		$612.70
Misc Charges		$0.00
Total Current Charges		$612.81

RECEIVED
MAY 0 1 2023
BY: .....

2322800|735

14363 -

RECEIVED
NOV 27 2023
OWRD

YNNN

Columbia Basin Electric Cooperative, Inc
171 Linden Way
PO Box 398
Heppner, OR 97836-0398

Member	**PASCO FARMING INC**
Statement Date	04/25/2023
Account Number	[redacted]
Payment Due	05/10/2023

Important Messages

EQUAL PAYMENT PLAN CUSTOMERS THAT HAVE BEEN ON THE PLAN, YOUR MONTHLY PAYMENT HAS BEEN RE-CALCULATED. CHECK STATEMENT FOR NEW AMOUNT. NEW SIGN-UPS, YOUR PAYMENT WILL START WITH THE MAY STATEMENT. ANY QUESTIONS, PLEASE CALL 541-384-2023

Account Balance Summary

Previous Balance		$1,737.52
Payments	*Thank You*	-$1,737.52
Balance Forward		$0.00
Penalty		$0.00
Current Charges		$1,741.25
Total Amount Due		**$1,741.25**

401790

Service Address: Hwy 74

Description	Meter No.	Readings Previous	Readings Present	Mult	Usage	Reading Dates From	Reading Dates To	Days
553 HP	10165	21389	21393	100	400	03/20/23	04/22/23	33

Usage History

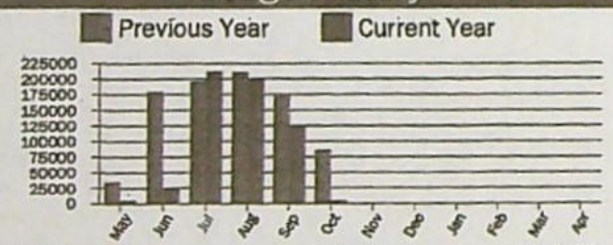

PERIOD ENDING	Apr 2022	Apr 2023
Avg Daily Temp	52	47
Avg Daily kWh	24	12

Current Service Detail

Energy Charge	400 kWh @ 0.03733	$14.93
Demand Charge	0.000 kW @ 0.00000	$0.00
Horse Power Charge		$1,726.32
Misc Charges		$0.00
Total Current Charges		$1,741.25

RECEIVED
MAY 01 2023
BY: .....

14363 -

RECEIVED
NOV 27 2023
OWRD

YNNN

Columbia Basin Electric Cooperative, Inc
171 Linden Way
PO Box 398
Heppner, OR 97836-0398

Member	PASCO FARMING INC
Statement Date	04/25/2023
Account Number	[redacted]
Payment Due	05/10/2023

Important Messages

EQUAL PAYMENT PLAN CUSTOMERS THAT HAVE BEEN ON THE PLAN, YOUR MONTHLY PAYMENT HAS BEEN RE-CALCULATED. CHECK STATEMENT FOR NEW AMOUNT. NEW SIGN-UPS, YOUR PAYMENT WILL START WITH THE MAY STATEMENT. ANY QUESTIONS, PLEASE CALL 541-384-2023

Account Balance Summary

Previous Balance		$55.57
Payments	*Thank You*	-$55.57
Balance Forward		$0.00
Penalty		$0.00
Current Charges		$55.68
Total Amount Due		**$55.68**

401791

Service Address: Cemetery Hill Rd

Description	Meter No.	Readings Previous	Readings Present	Mult	Usage	Reading Dates From	Reading Dates To	Days
7 HP CIRCLE #6	10141	2496	2523	1	27	03/20/23	04/22/23	33

Usage History

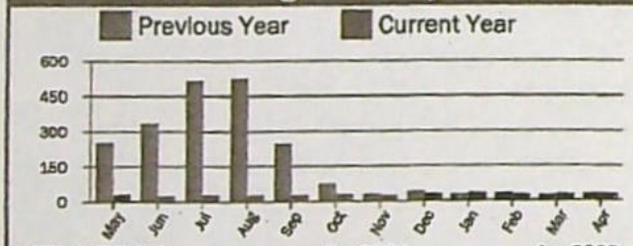

PERIOD ENDING	Apr 2022	Apr 2023
Avg Daily Temp	52	47
Avg Daily kWh	1	1

Current Service Detail

Energy Charge	27 kWh @ 0.03733	$1.01
Demand Charge	0.000 kW @ 0.00000	$0.00
Horse Power Charge		$54.67
Misc Charges		$0.00
	Total Current Charges	$55.68

PLEASE RETURN THIS PORTION WITH PAYMENT

RECEIVED
NOV 27 2023
OWRD

14363 -

YNNN

Columbia Basin Electric Cooperative, Inc
171 Linden Way
PO Box 398
Heppner, OR 97836-0398

Member	PASCO FARMING INC
Statement Date	04/25/2023
Account Number	[redacted]
Payment Due	05/10/2023

Important Messages

EQUAL PAYMENT PLAN CUSTOMERS THAT HAVE BEEN ON THE PLAN, YOUR MONTHLY PAYMENT HAS BEEN RE-CALCULATED. CHECK STATEMENT FOR NEW AMOUNT. NEW SIGN-UPS, YOUR PAYMENT WILL START WITH THE MAY STATEMENT. ANY QUESTIONS, PLEASE CALL 541-384-2023

Account Balance Summary

Previous Balance		$51.82
Payments	*Thank You*	-$51.82
Balance Forward		$0.00
Penalty		$0.00
Current Charges		$52.71
Total Amount Due		**$52.71**

401792

Service Address: Bombing Range Rd (west Side)

Description	Meter No.	Readings Previous	Readings Present	Mult	Usage	Reading Dates From	Reading Dates To	Days
FERTILIZER PUMP - VINEYARD	10335	1216	1278	1	62	03/20/23	04/22/23	33

Usage History

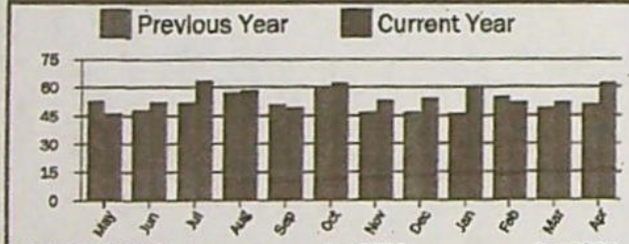

PERIOD ENDING	Apr 2022	Apr 2023
Avg Daily Temp	52	47
Avg Daily kWh	2	2

Current Service Detail

Basic Charge		$47.20
Energy Charge	62 kWh @ 0.08893	$5.51
Demand Charge	0.000 kW @ 0.00000	$0.00
Misc Charges		$0.00
	Total Current Charges	$52.71

RECEIVED
NOV 27 2023
OWRD

14363 -

YNNN

Columbia Basin Electric Cooperative, Inc
171 Linden Way
PO Box 398
Heppner, OR 97836-0398

Member	PASCO FARMING INC
Statement Date	05/24/2023
Account Number	[redacted]
Payment Due	06/12/2023

Important Messages

Account Balance Summary

Previous Balance		$612.81
Payments	Thank You	-$612.81
Balance Forward		$0.00
Penalty		$0.00
Current Charges		$617.74
Total Amount Due		**$617.74**

406084

Service Address: Bert Peck Ln

Description	Meter No.	Readings Previous	Readings Present	Mult	Usage	Reading Dates From	Reading Dates To	Days
152HP (125HP Booster/27HP Towers)	10292	1640	1817	1	177	04/22/23	05/21/23	29

Usage History



PERIOD ENDING	May 2022	May 2023
Avg Daily Temp	55	64
Avg Daily kWh	1	6

Current Service Detail

Energy Charge	177 kWh @ 0.02850	$5.04
Demand Charge	0.000 kW @ 0.00000	$0.00
Horse Power Charge		$612.70
Misc Charges		$0.00
Total Current Charges		$617.74

617.74 +
2,082.57 +
83.35 +
52.62 +
12,801.45 +
15,609.73 =

RECEIVED
MAY 30 2023
BY: .....

2322800 1735

14363 -

RECEIVED
NOV 27 2023
OWRD

YNNN

Columbia Basin Electric Cooperative, Inc
171 Linden Way
PO Box 398
Heppner, OR 97836-0398

Member	PASCO FARMING INC
Statement Date	05/24/2023
Account Number	[redacted]
Payment Due	06/12/2023

Important Messages

Account Balance Summary

Previous Balance		$1,741.25
Payments	Thank You	-$1,741.25
Balance Forward		$0.00
Penalty		$0.00
Current Charges		$2,082.57
Total Amount Due		**$2,082.57**

406085

Service Address: Hwy 74

Description	Meter No.	Readings Previous	Readings Present	Mult	Usage	Reading Dates From	Reading Dates To	Days
553 HP	10165	21393	21518	100	12,500	04/22/23	05/21/23	29

Usage History

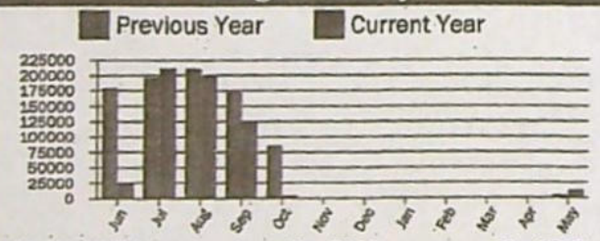

PERIOD ENDING	May 2022	May 2023
Avg Daily Temp	65	64
Avg Daily kWh	152	431

Current Service Detail

Energy Charge	12,500 kWh @ 0.02850	$356.25
Demand Charge	0.000 kW @ 0.00000	$0.00
Horse Power Charge		$1,726.32
Misc Charges		$0.00
Total Current Charges		$2,082.57

RECEIVED
MAY 30 2023
BY: .....

PLEASE RETURN THIS PORTION WITH PAYMENT

14363 -

RECEIVED
NOV 27 2023
OWRD

YNNN

Columbia Basin Electric Cooperative, Inc
171 Linden Way
PO Box 398
Heppner, OR 97836-0398

Member	PASCO FARMING INC
Statement Date	05/24/2023
Account Number	[redacted]
Payment Due	06/12/2023

Important Messages

Account Balance Summary

Previous Balance		$55.68
Payments	*Thank You*	-$55.68
Balance Forward		$0.00
Penalty		$0.00
Current Charges		$55.35
Total Amount Due		**$55.35**

406086

Service Address: Cemetery Hill Rd

Description	Meter No.	Readings Previous	Readings Present	Mult	Usage	Reading Dates From	Reading Dates To	Days
7 HP CIRCLE #6	10141	2523	2547	1	24	04/22/23	05/21/23	29

Usage History

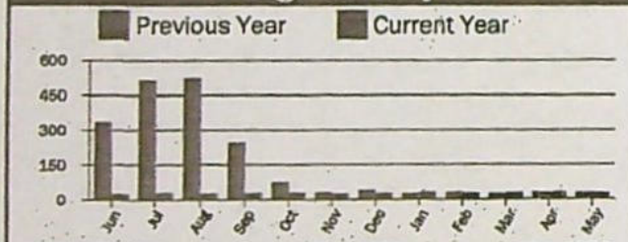

PERIOD ENDING	May 2022	May 2023
Avg Daily Temp	55	64
Avg Daily kWh	1	1

Current Service Detail

Energy Charge	24 kWh @ 0.02850	$0.68
Demand Charge	0.000 kW @ 0.00000	$0.00
Horse Power Charge		$54.67
Misc Charges		$0.00
	Total Current Charges	$55.35

14363 -

RECEIVED
NOV 27 2023
OWRD

YNNN

Columbia Basin Electric Cooperative, Inc
171 Linden Way
PO Box 398
Heppner, OR 97836-0398

Member	PASCO FARMING INC
Statement Date	05/24/2023
Account Number	[redacted]
Payment Due	06/12/2023

Important Messages

Account Balance Summary

Previous Balance		$52.71
Payments	*Thank You*	-$52.71
Balance Forward		$0.00
Penalty		$0.00
Current Charges		$52.62
Total Amount Due		**$52.62**

406087

Service Address: Bombing Range Rd (west Side)

Description	Meter No.	Readings Previous	Readings Present	Mult	Usage	Reading Dates From	Reading Dates To	Days
FERTILIZER PUMP - VINEYARD	10335	1278	1339	1	61	04/22/23	05/21/23	29

Usage History

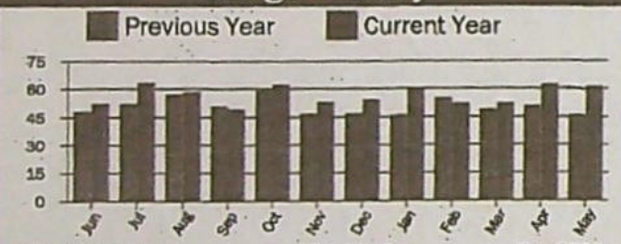

PERIOD ENDING	May 2022	May 2023
Avg Daily Temp	55	64
Avg Daily kWh	2	2

Current Service Detail

Basic Charge		$47.20
Energy Charge	61 kWh @ 0.08893	$5.42
Demand Charge	0.000 kW @ 0.00000	$0.00
Misc Charges		$0.00
Total Current Charges		$52.62

PLEASE RETURN THIS PORTION WITH PAYMENT

14363 -

RECEIVED
NOV 27 2023
OWRD

YNNN

Columbia Basin Electric Cooperative, Inc
171 Linden Way
PO Box 398
Heppner, OR 97836-0398

Member	PASCO FARMING INC
Statement Date	06/27/2023
Account Number	[redacted]
Payment Due	07/10/2023

Important Messages

Account Balance Summary

Previous Balance		$617.74
Payments	*Thank You*	-$617.74
Balance Forward		$0.00
Penalty		$0.00
Current Charges		$646.50
Total Amount Due		**$646.50**

412445

Service Address: Bert Peck Ln

Description	Meter No.	Readings Previous	Readings Present	Mult	Usage	Reading Dates From	Reading Dates To	Days
152HP (125HP Booster/27HP Towers)	10292	1817	3003	1	1,186	05/21/23	06/24/23	34

Usage History



PERIOD ENDING	Jun 2022	Jun 2023
Avg Daily Temp	55	60
Avg Daily kWh	4	35

Current Service Detail

Energy Charge	1,186 kWh @ 0.02850	$33.80
Demand Charge	0.000 kW @ 0.00000	$0.00
Horse Power Charge		$612.70
Misc Charges		$0.00
Total Current Charges		$646.50

RECEIVED
JUL 07 2023
BY: .....

2322800/735

14363 -

RECEIVED
NOV 27 2023
OWRD

YNNN

Columbia Basin Electric Cooperative, Inc
171 Linden Way
PO Box 398
Heppner, OR 97836-0398

Member	PASCO FARMING INC
Statement Date	06/27/2023
Account Number	[redacted]
Payment Due	07/10/2023

Important Messages

Account Balance Summary

Previous Balance		$2,082.57
Payments	Thank You	-$2,082.57
Balance Forward		$0.00
Penalty		$0.00
Current Charges		$8,449.47
Total Amount Due		**$8,449.47**

412446

Service Address: Hwy 74

Description	Meter No.	Readings Previous	Readings Present	Mult	Usage	Reading Dates From	Reading Dates To	Days
553 HP	10165	21518	23877	100	235,900	05/21/23	06/24/23	34

Usage History

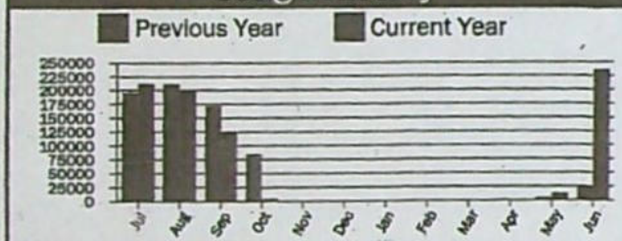

PERIOD ENDING	Jun 2022	Jun 2023
Avg Daily Temp	55	60
Avg Daily kWh	843	6938

Current Service Detail

Energy Charge	235,900 kWh @ 0.02850	$6,723.15
Demand Charge	0.000 kW @ 0.00000	$0.00
Horse Power Charge		$1,726.32
Misc Charges		$0.00
	Total Current Charges	$8,449.47

RECEIVED
JUL 07 2023
BY:.....

14363 -

RECEIVED
NOV 27 2023
OWRD

YNNN

Columbia Basin Electric Cooperative, Inc
171 Linden Way
PO Box 398
Heppner, OR 97836-0398

Member	PASCO FARMING INC
Statement Date	06/27/2023
Account Number	[redacted]
Payment Due	07/10/2023

Important Messages

Account Balance Summary

Previous Balance		$55.35
Payments	*Thank You*	-$55.35
Balance Forward		$0.00
Penalty		$0.00
Current Charges		$55.44
Total Amount Due		**$55.44**

412448

Service Address: Cemetery Hill Rd

Description	Meter No.	Readings Previous	Readings Present	Mult	Usage	Reading Dates From	Reading Dates To	Days
7 HP CIRCLE #6	10141	2547	2574	1	27	05/21/23	06/24/23	34

Usage History

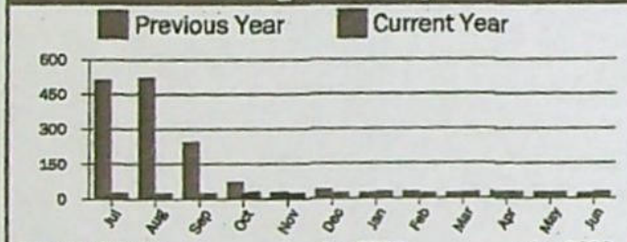

PERIOD ENDING	Jun 2022	Jun 2023
Avg Daily Temp	55	60
Avg Daily kWh	1	1

Current Service Detail

Energy Charge	27 kWh @ 0.02850	$0.77
Demand Charge	0.000 kW @ 0.00000	$0.00
Horse Power Charge		$54.67
Misc Charges		$0.00
	Total Current Charges	$55.44

RECEIVED
JUL 07 2023
BY:.....

14363 -

RECEIVED
NOV 27 2023
OWRD

YNNN

Columbia Basin Electric Cooperative, Inc
171 Linden Way
PO Box 398
Heppner, OR 97836-0398

Member	PASCO FARMING INC
Statement Date	06/27/2023
Account Number	[redacted]
Payment Due	07/10/2023

Important Messages

Account Balance Summary

Previous Balance		$52.62
Payments	Thank You	-$52.62
Balance Forward		$0.00
Penalty		$0.00
Current Charges		$53.25
Total Amount Due		**$53.25**

412449

Service Address: Bombing Range Rd (west Side)

Description	Meter No.	Readings Previous	Readings Present	Mult	Usage	Reading Dates From	Reading Dates To	Days
FERTILIZER PUMP - VINEYARD	10335	1339	1407	1	68	05/21/23	06/24/23	34

Usage History

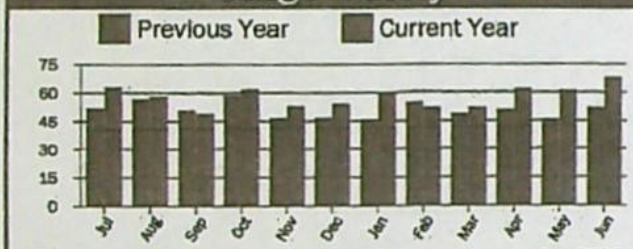

PERIOD ENDING	Jun 2022	Jun 2023
Avg Daily Temp	55	60
Avg Daily kWh	2	2

Current Service Detail

Basic Charge		$47.20
Energy Charge	68 kWh @ 0.08893	$6.05
Demand Charge	0.000 kW @ 0.00000	$0.00
Misc Charges		$0.00
Total Current Charges		$53.25

RECEIVED
JUL 07 2023
BY: .....

RECEIVED
NOV 27 2023
OWRD

14363 -

YNNN

Columbia Basin Electric Cooperative, Inc
171 Linden Way
PO Box 398
Heppner, OR 97836-0398

Member	PASCO FARMING INC
Statement Date	07/26/2023
Account Number	[redacted]
Payment Due	08/10/2023

Important Messages

PLEASE MAKE SURE WE HAVE YOUR CURRENT CELL PHONE NO. AND EMAIL ADDRESS. IT ENABLES US TO CONTACT YOU REGARDING OUTAGES. CALL HEPPNER @ 541-676-9146 OR CONDON 541-384-2023 TO UPDATE YOUR CONTACT INFORMATION. THANK YOU!

Account Balance Summary

Previous Balance		$646.50
Payments	*Thank You*	-$646.50
Balance Forward		$0.00
Penalty		$0.00
Current Charges		$633.59
Total Amount Due		**$633.59**

Service Address: Bert Peck Ln

Description	Meter No.	Readings Previous	Readings Present	Mult	Usage	Reading Dates From	Reading Dates To	Days
152HP (125HP Booster/27HP Towers)	10292	3003	3736	1	733	06/24/23	07/23/23	29

Usage History



PERIOD ENDING	Jul 2022	Jul 2023
Avg Daily Temp	86	85
Avg Daily kWh	38	25

Current Service Detail

Energy Charge	733 kWh @ 0.02850	$20.89
Demand Charge	0.000 kW @ 0.00000	$0.00
Horse Power Charge		$612.70
Misc Charges		$0.00
Total Current Charges		$633.59

419095

RECEIVED
JUL 31 2023
BY: .....

2322800/735

14363 -

RECEIVED
NOV 27 2023
OWRD

YNNN

Columbia Basin Electric Cooperative, Inc
171 Linden Way
PO Box 398
Heppner, OR 97836-0398

Member	PASCO FARMING INC
Statement Date	07/26/2023
Account Number	[redacted]
Payment Due	08/10/2023

Important Messages

PLEASE MAKE SURE WE HAVE YOUR CURRENT CELL PHONE NO. AND EMAIL ADDRESS. IT ENABLES US TO CONTACT YOU REGARDING OUTAGES. CALL HEPPNER @ 541-676-9146 OR CONDON 541-384-2023 TO UPDATE YOUR CONTACT INFORMATION. THANK YOU!

Account Balance Summary

Previous Balance		$8,449.47
Payments	*Thank You*	-$8,449.47
Balance Forward		$0.00
Penalty		$0.00
Current Charges		$8,458.02
Total Amount Due		**$8,458.02**

Service Address: Hwy 74

Description	Meter No.	Readings Previous	Readings Present	Mult	Usage	Reading Dates From	Reading Dates To	Days
553 HP	10165	23877	26239	100	236,200	06/24/23	07/23/23	29

Usage History



PERIOD ENDING	Jul 2022	Jul 2023
Avg Daily Temp	86	85
Avg Daily kWh	6218	8145

Current Service Detail

Energy Charge	236,200 kWh @ 0.02850	$6,731.70
Demand Charge	0.000 kW @ 0.00000	$0.00
Horse Power Charge		$1,726.32
Misc Charges		$0.00
Total Current Charges		$8,458.02

419097

RECEIVED
JUL 31 2023

BY: .....

14363 -

RECEIVED
NOV 27 2023
OWRD

YNNN

Columbia Basin Electric Cooperative, Inc
171 Linden Way
PO Box 398
Heppner, OR 97836-0398

Member	PASCO FARMING INC
Statement Date	07/26/2023
Account Number	[redacted]
Payment Due	08/10/2023

Important Messages

PLEASE MAKE SURE WE HAVE YOUR CURRENT CELL PHONE NO. AND EMAIL ADDRESS. IT ENABLES US TO CONTACT YOU REGARDING OUTAGES. CALL HEPPNER @ 541-676-9146 OR CONDON 541-384-2023 TO UPDATE YOUR CONTACT INFORMATION. THANK YOU!

Account Balance Summary

Previous Balance		$55.44
Payments	*Thank You*	-$55.44
Balance Forward		$0.00
Penalty		$0.00
Current Charges		$55.30
Total Amount Due		**$55.30**

Service Address: Cemetery Hill Rd

Description	Meter No.	Readings Previous	Readings Present	Mult	Usage	Reading Dates From	Reading Dates To	Days
7 HP CIRCLE #6	10141	2574	2596	1	22	06/24/23	07/23/23	29

Usage History



PERIOD ENDING	Jul 2022	Jul 2023
Avg Daily Temp	86	85
Avg Daily kWh	1	1

Current Service Detail

Energy Charge	22 kWh @ 0.02850	$0.63
Demand Charge	0.000 kW @ 0.00000	$0.00
Horse Power Charge		$54.67
Misc Charges		$0.00
Total Current Charges		$55.30

49099

14363 -

RECEIVED
NOV 27 2023
OWRD

YNNN

Columbia Basin Electric Cooperative, Inc
171 Linden Way
PO Box 398
Heppner, OR 97836-0398

Member	PASCO FARMING INC
Statement Date	07/26/2023
Account Number	[redacted]
Payment Due	08/10/2023

Important Messages

PLEASE MAKE SURE WE HAVE YOUR CURRENT CELL PHONE NO. AND EMAIL ADDRESS. IT ENABLES US TO CONTACT YOU REGARDING OUTAGES. CALL HEPPNER @ 541-676-9146 OR CONDON 541-384-2023 TO UPDATE YOUR CONTACT INFORMATION. THANK YOU!

Account Balance Summary

Previous Balance		$53.25
Payments	*Thank You*	-$53.25
Balance Forward		$0.00
Penalty		$0.00
Current Charges		$52.00
Total Amount Due		**$52.00**

Service Address: Bombing Range Rd (west Side)

Description	Meter No.	Readings Previous	Readings Present	Mult	Usage	Reading Dates From	Reading Dates To	Days
FERTILIZER PUMP - VINEYARD	10335	1407	1461	1	54	06/24/23	07/23/23	29

Usage History

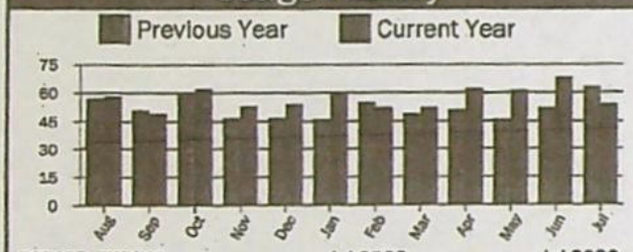

PERIOD ENDING	Jul 2022	Jul 2023
Avg Daily Temp	86	85
Avg Daily kWh	2	2

Current Service Detail

Basic Charge		$47.20
Energy Charge	54 kWh @ 0.08893	$4.80
Demand Charge	0.000 kW @ 0.00000	$0.00
Misc Charges		$0.00
Total Current Charges		$52.00

419101

14363 -

RECEIVED
NOV 27 2023
OWRD

YHNN

Columbia Basin Electric Cooperative, Inc
171 Linden Way
PO Box 398
Heppner, OR 97836-0398

Member	PASCO FARMING INC
Statement Date	08/24/2023
Account Number	[redacted]
Payment Due	09/11/2023

Important Messages

PLEASE MAKE SURE WE HAVE YOUR CURRENT CELL PHONE NO. AND EMAIL ADDRESS. IT ENABLES US TO CONTACT YOU REGARDING OUTAGES. CALL HEPPNER @ 541-676-9146 OR CONDON 541-384-2023 TO UPDATE YOUR CONTACT INFORMATION. THANK YOU!

Account Balance Summary

Previous Balance		$633.59
Payments	*Thank You*	-$633.59
Balance Forward		$0.00
Penalty		$0.00
Current Charges		$644.45
Total Amount Due		**$644.45**

423467

Service Address: Bert Peck Ln

Description	Meter No.	Readings Previous	Readings Present	Mult	Usage	Reading Dates From	Reading Dates To	Days
152HP (125HP Booster/27HP Towers)	10292	3736	4850	1	1,114	07/23/23	08/21/23	29

Usage History



PERIOD ENDING	Aug 2022	Aug 2023
Avg Daily Temp	84	83
Avg Daily kWh	5	38

Current Service Detail

Energy Charge	1,114 kWh @ 0.02850	$31.75
Demand Charge	0.000 kW @ 0.00000	$0.00
Horse Power Charge		$612.70
Misc Charges		$0.00
Total Current Charges		$644.45

644•45 +
8,583•42 +
55•35 +
52•00 +
16,564•40 +
25,899•62 *

E D
23

2322800 1735

35

RECEIVED
NOV 27 2023
OWRD

14363 -

YNNN

Columbia Basin Electric Cooperative, Inc
171 Linden Way
PO Box 398
Heppner, OR 97836-0398

Member	**PASCO FARMING INC**
Statement Date	08/24/2023
Account Number	[redacted]
Payment Due	09/11/2023

Important Messages

PLEASE MAKE SURE WE HAVE YOUR CURRENT CELL PHONE NO. AND EMAIL ADDRESS. IT ENABLES US TO CONTACT YOU REGARDING OUTAGES. CALL HEPPNER @ 541-676-9146 OR CONDON 541-384-2023 TO UPDATE YOUR CONTACT INFORMATION. THANK YOU!

Account Balance Summary

Previous Balance		$8,458.02
Payments	*Thank You*	-$8,458.02
Balance Forward		$0.00
Penalty		$0.00
Current Charges		$8,583.42
Total Amount Due		**$8,583.42**

423468

Service Address: Hwy 74

Description	Meter No.	Readings Previous	Readings Present	Mult	Usage	Reading Dates From	Reading Dates To	Days
553 HP	10165	26239	28645	100	240,600	07/23/23	08/21/23	29

Usage History



PERIOD ENDING	Aug 2022	Aug 2023
Avg Daily Temp	84	83
Avg Daily kWh	6597	8297

Current Service Detail

Energy Charge	240,600 kWh @ 0.02850	$6,857.10
Demand Charge	0.000 kW @ 0.00000	$0.00
Horse Power Charge		$1,726.32
Misc Charges		$0.00
	Total Current Charges	$8,583.42

BS

14363 -

RECEIVED
NOV 27 2023
OWRD

YNNN

Columbia Basin Electric Cooperative, Inc
171 Linden Way
PO Box 398
Heppner, OR 97836-0398

Member	PASCO FARMING INC
Statement Date	08/24/2023
Account Number	[redacted]
Payment Due	09/11/2023

Important Messages

PLEASE MAKE SURE WE HAVE YOUR CURRENT CELL PHONE NO. AND EMAIL ADDRESS. IT ENABLES US TO CONTACT YOU REGARDING OUTAGES. CALL HEPPNER @ 541-676-9146 OR CONDON 541-384-2023 TO UPDATE YOUR CONTACT INFORMATION. THANK YOU!

Account Balance Summary

Previous Balance		$55.30
Payments	*Thank You*	-$55.30
Balance Forward		$0.00
Penalty		$0.00
Current Charges		$55.35
Total Amount Due		**$55.35**

423469

Service Address: Cemetery Hill Rd

Description	Meter No.	Readings Previous	Readings Present	Mult	Usage	Reading Dates From	Reading Dates To	Days
7 HP CIRCLE #6	10141	2596	2620	1	24	07/23/23	08/21/23	29

Usage History



PERIOD ENDING	Aug 2022	Aug 2023
Avg Daily Temp	84	83
Avg Daily kWh	1	1

Current Service Detail

Energy Charge	24 kWh @ 0.02850	$0.68
Demand Charge	0.000 kW @ 0.00000	$0.00
Horse Power Charge		$54.67
Misc Charges		$0.00
Total Current Charges		$55.35

BS

14363 -

RECEIVED
NOV 27 2023
OWRD

YNNN

Columbia Basin Electric Cooperative, Inc
171 Linden Way
PO Box 398
Heppner, OR 97836-0398

Member	**PASCO FARMING INC**
Statement Date	08/24/2023
Account Number	[redacted]
Payment Due	09/11/2023

Important Messages

PLEASE MAKE SURE WE HAVE YOUR CURRENT CELL PHONE NO. AND EMAIL ADDRESS. IT ENABLES US TO CONTACT YOU REGARDING OUTAGES. CALL HEPPNER @ 541-676-9146 OR CONDON 541-384-2023 TO UPDATE YOUR CONTACT INFORMATION. THANK YOU!

Account Balance Summary

Previous Balance		$52.00
Payments	*Thank You*	-$52.00
Balance Forward		$0.00
Penalty		$0.00
Current Charges		$52.00
Total Amount Due		**$52.00**

423470

Service Address: Bombing Range Rd (west Side)

Description	Meter No.	Readings Previous	Readings Present	Mult	Usage	Reading Dates From	Reading Dates To	Days
FERTILIZER PUMP - VINEYARD	10335	1461	1515	1	54	07/23/23	08/21/23	29

Usage History

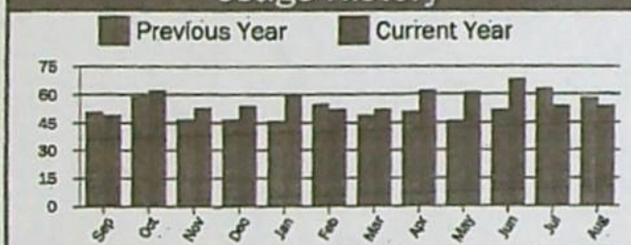

PERIOD ENDING	Aug 2022	Aug 2023
Avg Daily Temp	84	83
Avg Daily kWh	2	2

Current Service Detail

Basic Charge		$47.20
Energy Charge	54 kWh @ 0.08893	$4.80
Demand Charge	0.000 kW @ 0.00000	$0.00
Misc Charges		$0.00
	Total Current Charges	$52.00

35

RECEIVED
NOV 27 2023
OWRD

14363 -

YNNN

Columbia Basin Electric Cooperative, Inc
171 Linden Way
PO Box 398
Heppner, OR 97836-0398

Member	PASCO FARMING INC
Statement Date	09/26/2023
Account Number	[redacted]
Payment Due	10/10/2023

Important Messages

PLEASE MAKE SURE WE HAVE YOUR CURRENT CELL PHONE NO. AND EMAIL ADDRESS. IT ENABLES US TO CONTACT YOU REGARDING OUTAGES. CALL HEPPNER @ 541-676-9146 OR CONDON 541-384-2023 TO UPDATE YOUR CONTACT INFORMATION. THANK YOU!

Account Balance Summary

Previous Balance		$52.00
Payments	*Thank You*	-$52.00
Balance Forward		$0.00
Penalty		$0.00
Current Charges		$52.71
Total Amount Due		**$52.71**

427911

Service Address: Bombing Range Rd (west Side)

Description	Meter No.	Readings Previous	Readings Present	Mult	Usage	Reading Dates From	Reading Dates To	Days
FERTILIZER PUMP - VINEYARD	10335	1515	1577	1	62	08/21/23	09/23/23	33

Usage History

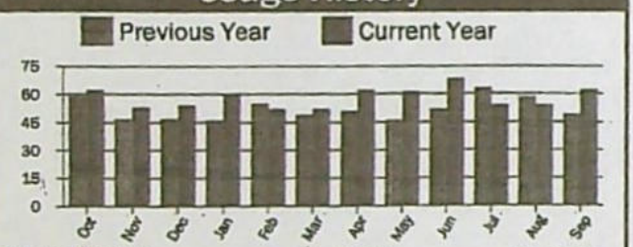

PERIOD ENDING	Sep 2022	Sep 2023
Avg Daily Temp	72	69
Avg Daily kWh	2	2

Current Service Detail

Basic Charge		$47.20
Energy Charge	62 kWh @ 0.08893	$5.51
Demand Charge	0.000 kW @ 0.00000	$0.00
Misc Charges		$0.00
Total Current Charges		$52.71

RECEIVED
OCT 03 2023
BY: .....

2322800

PLEASE RETURN THIS PORTION WITH PAYMENT

14363 -

RECEIVED
NOV 27 2023
OWRD

YNNN

Columbia Basin Electric Cooperative, Inc
171 Linden Way
PO Box 398
Heppner, OR 97836-0398

Member	PASCO FARMING INC
Statement Date	09/26/2023
Account Number	[redacted]
Payment Due	10/10/2023

Important Messages

PLEASE MAKE SURE WE HAVE YOUR CURRENT CELL PHONE NO. AND EMAIL ADDRESS. IT ENABLES US TO CONTACT YOU REGARDING OUTAGES. CALL HEPPNER @ 541-676-9146 OR CONDON 541-384-2023 TO UPDATE YOUR CONTACT INFORMATION. THANK YOU!

Account Balance Summary

Previous Balance		$644.45
Payments	*Thank You*	-$644.45
Balance Forward		$0.00
Penalty		$0.00
Current Charges		$2,537.43
Total Amount Due		**$2,537.43**

427912

Service Address: Bert Peck Ln

Description	Meter No.	Readings Previous	Readings Present	Mult	Usage	Reading Dates From	Reading Dates To	Days
152HP (125HP Booster/27HP Towers)	10292	4850	6139	40	51,560	08/21/23	09/23/23	33

Usage History



PERIOD ENDING	Sep 2022	Sep 2023
Avg Daily Temp	72	69
Avg Daily kWh	0	1562

Current Service Detail

Energy Charge	51,560 kWh @ 0.03733	$1,924.73
Demand Charge	0.000 kW @ 0.00000	$0.00
Horse Power Charge		$612.70
Misc Charges		$0.00
	Total Current Charges	$2,537.43

RECEIVED
NOV 27 2023
OWRD

14363 -

YNNN

Columbia Basin Electric Cooperative, Inc
171 Linden Way
PO Box 398
Heppner, OR 97836-0398

Member	**PASCO FARMING INC**
Statement Date	09/26/2023
Account Number	[redacted]
Payment Due	10/10/2023

Important Messages

PLEASE MAKE SURE WE HAVE YOUR CURRENT CELL PHONE NO. AND EMAIL ADDRESS. IT ENABLES US TO CONTACT YOU REGARDING OUTAGES. CALL HEPPNER @ 541-676-9146 OR CONDON 541-384-2023 TO UPDATE YOUR CONTACT INFORMATION. THANK YOU!

Account Balance Summary

Previous Balance		$8,583.42
Payments	*Thank You*	-$8,583.42
Balance Forward		$0.00
Penalty		$0.00
Current Charges		$9,871.73
Total Amount Due		**$9,871.73**

427913

Service Address: Hwy 74

Description	Meter No.	Readings Previous	Readings Present	Mult	Usage	Reading Dates From	Reading Dates To	Days
553 HP	10165	28645	30827	100	218,200	08/21/23	09/23/23	33

Usage History



PERIOD ENDING	Sep 2022	Sep 2023
Avg Daily Temp	72	69
Avg Daily kWh	4630	6612

Current Service Detail

Energy Charge	218,200 kWh @ 0.03733	$8,145.41
Demand Charge	0.000 kW @ 0.00000	$0.00
Horse Power Charge		$1,726.32
Misc Charges		$0.00
Total Current Charges		$9,871.73

RECEIVED
OCT 03 2023
BY: .....

PLEASE RETURN THIS PORTION WITH PAYMENT

14363 -

RECEIVED
NOV 27 2023
OWRD

YNNN

Columbia Basin Electric Cooperative, Inc
171 Linden Way
PO Box 398
Heppner, OR 97836-0398

Member	PASCO FARMING INC
Statement Date	09/26/2023
Account Number	[redacted]
Payment Due	10/10/2023

Important Messages

PLEASE MAKE SURE WE HAVE YOUR CURRENT CELL PHONE NO. AND EMAIL ADDRESS. IT ENABLES US TO CONTACT YOU REGARDING OUTAGES. CALL HEPPNER @ 541-676-9146 OR CONDON 541-384-2023 TO UPDATE YOUR CONTACT INFORMATION. THANK YOU!

Account Balance Summary

Previous Balance		$55.35
Payments	*Thank You*	-$55.35
Balance Forward		$0.00
Penalty		$0.00
Current Charges		$55.68
Total Amount Due		**$55.68**

427914

Service Address: Cemetery Hill Rd

Description	Meter No.	Readings Previous	Readings Present	Mult	Usage	Reading Dates From	Reading Dates To	Days
7 HP CIRCLE #6	10141	2620	2647	1	27	08/21/23	09/23/23	33

Usage History

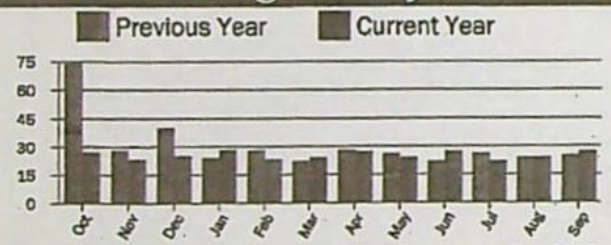

PERIOD ENDING	Sep 2022	Sep 2023
Avg Daily Temp	72	69
Avg Daily kWh	1	1

Current Service Detail

Energy Charge	27 kWh @ 0.03733	$1.01
Demand Charge	0.000 kW @ 0.00000	$0.00
Horse Power Charge		$54.67
Misc Charges		$0.00
Total Current Charges		$55.68

14363 -

RECEIVED
NOV 27 2023
OWRD

YNNN

Columbia Basin Electric Cooperative, Inc
171 Linden Way
PO Box 398
Heppner, OR 97836-0398

Member	PASCO FARMING INC
Statement Date	10/24/2023
Account Number	[redacted]
Payment Due	11/13/2023

Important Messages

ANNUAL MEETING & LUNCHEON NOVEMBER 2ND IN FOSSIL, OREGON. EVENT HELD AT ISABELLE EDWARDS HALL LOCATED AT THE FAIRGROUNDS. REGISTRATION @ 11:15, LUNCH SERVED AT NOON. WE HOPE TO SEE YOU THERE!

Account Balance Summary

Previous Balance		$9,871.73
Payments	Thank You	-$9,871.73
Balance Forward		$0.00
Penalty		$0.00
Current Charges		$2,712.08
Total Amount Due		**$2,712.08**

430881

Service Address: Hwy 74

Description	Meter No.	Readings Previous	Readings Present	Mult	Usage	Reading Dates From	Reading Dates To	Days
553 HP	10165	30827	31071	100	24,400	09/23/23	10/21/23	28

Usage History

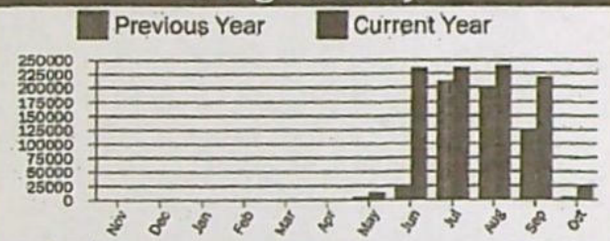

PERIOD ENDING	Oct 2022	Oct 2023
Avg Daily Temp	62	60
Avg Daily kWh	103	871

Current Service Detail

Energy Charge	24,400 kWh @ 0.04040	$985.76
Demand Charge	0.000 kW @ 0.00000	$0.00
Horse Power Charge		$1,726.32
Misc Charges		$0.00
Total Current Charges		$2,712.08

RECEIVED
OCT 3 1 2023
BY: .....

2322800/735

35

RECEIVED
NOV 2 7 2023
OWRD

14363 -

YNNN

Columbia Basin Electric Cooperative, Inc
171 Linden Way
PO Box 398
Heppner, OR 97836-0398

Member	PASCO FARMING INC
Statement Date	10/24/2023
Account Number	[redacted]
Payment Due	11/13/2023

Important Messages

ANNUAL MEETING & LUNCHEON NOVEMBER 2ND IN FOSSIL, OREGON. EVENT HELD AT ISABELLE EDWARDS HALL LOCATED AT THE FAIRGROUNDS. REGISTRATION @ 11:15, LUNCH SERVED AT NOON. WE HOPE TO SEE YOU THERE!

Account Balance Summary

Previous Balance		$55.68
Payments	*Thank You*	-$55.68
Balance Forward		$0.00
Penalty		$0.00
Current Charges		$55.56
Total Amount Due		**$55.56**

430882

Service Address: Cemetery Hill Rd

Description	Meter No.	Readings Previous	Readings Present	Mult	Usage	Reading Dates From	Reading Dates To	Days
7 HP CIRCLE #6	10141	2647	2669	1	22	09/23/23	10/21/23	28

Usage History

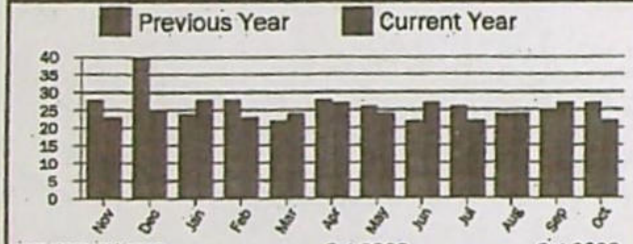

PERIOD ENDING	Oct 2022	Oct 2023
Avg Daily Temp	62	60
Avg Daily kWh	1	1

Current Service Detail

Energy Charge	22 kWh @ 0.04040	$0.89
Demand Charge	0.000 kW @ 0.00000	$0.00
Horse Power Charge		$54.67
Misc Charges		$0.00
Total Current Charges		$55.56

BS

PLEASE RETURN THIS PORTION WITH P

14363 -

RECEIVED
NOV 27 2023
OWRD

YNNN

Columbia Basin Electric Cooperative, Inc
171 Linden Way
PO Box 398
Heppner, OR 97836-0398

Member	PASCO FARMING INC
Statement Date	10/24/2023
Account Number	[redacted]
Payment Due	11/13/2023

Important Messages

ANNUAL MEETING & LUNCHEON NOVEMBER 2ND IN FOSSIL, OREGON. EVENT HELD AT ISABELLE EDWARDS HALL LOCATED AT THE FAIRGROUNDS. REGISTRATION @ 11:15, LUNCH SERVED AT NOON. WE HOPE TO SEE YOU THERE!

Account Balance Summary

Previous Balance		$52.71
Payments	*Thank You*	-$52.71
Balance Forward		$0.00
Penalty		$0.00
Current Charges		$51.56
Total Amount Due		**$51.56**

430884

Service Address: Bombing Range Rd (west Side)

Description	Meter No.	Readings Previous	Readings Present	Mult	Usage	Reading Dates From	Reading Dates To	Days
FERTILIZER PUMP - VINEYARD	10335	1577	1626	1	49	09/23/23	10/21/23	28

Usage History

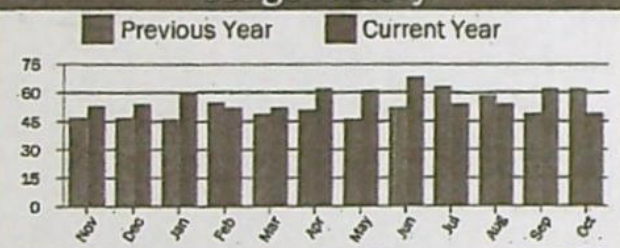

PERIOD ENDING	Oct 2022	Oct 2023
Avg Daily Temp	62	60
Avg Daily kWh	2	2

Current Service Detail

Basic Charge		- $47.20
Energy Charge	49 kWh @ 0.08893	$4.36
Demand Charge	0.000 kW @ 0.00000	$0.00
Misc Charges		$0.00
Total Current Charges		$51.56

B.S

PLE T

14363 -

RECEIVED
NOV 27 2023
OWRD

YNNN

Columbia Basin Electric Cooperative, Inc
171 Linden Way
PO Box 398
Heppner, OR 97836-0398

Member	PASCO FARMING INC
Statement Date	10/24/2023
Account Number	[redacted]
Payment Due	11/13/2023

Important Messages

ANNUAL MEETING & LUNCHEON NOVEMBER 2ND IN FOSSIL, OREGON. EVENT HELD AT ISABELLE EDWARDS HALL LOCATED AT THE FAIRGROUNDS. REGISTRATION @ 11:15, LUNCH SERVED AT NOON. WE HOPE TO SEE YOU THERE!

Account Balance Summary

Previous Balance		$2,537.43
Payments	Thank You	-$2,537.43
Balance Forward		$0.00
Penalty		$0.00
Current Charges		$885.80
Total Amount Due		**$885.80**

430886

Service Address: Bert Peck Ln

Description	Meter No.	Readings Previous	Readings Present	Mult	Usage	Reading Dates From	Reading Dates To	Days
152HP (125HP Booster/27HP Towers)	10292	6139	6308	40	6,760	09/23/23	10/21/23	28

Usage History



PERIOD ENDING	Oct 2022	Oct 2023
Avg Daily Temp	62	60
Avg Daily kWh	0	241

Current Service Detail

Energy Charge	6,760 kWh @ 0.04040	$273.10
Demand Charge	0.000 kW @ 0.00000	$0.00
Horse Power Charge		$612.70
Misc Charges		$0.00
Total Current Charges		$885.80

RECEIVED
OCT 31 2023
BY: _____

BS

14363 -

RECEIVED
NOV 27 2023
OWRD

Payment check date			Vendor	Amount
1/31/2022	Utilities	Meadow Brook	Columbia Basin Electric Co-Op`55675352366: 74573 12/19/21-1/17/22 10165	1733.79
1/31/2022	Utilities	Meadow Brook	Columbia Basin Electric Co-Op`55675352367: 74677 12/19/21-1/17/22 10141	55.57
1/31/2022	Utilities	Meadow Brook	Columbia Basin Electric Co-Op`55675352368: 75842 12/19/21-1/17/22 10335	47.29
3/3/2022	Utilities	Meadow Brook	Columbia Basin Electric Co-Op`55931354835: 74573 1/17/22-2/20/22 10165	1730.05
3/3/2022	Utilities	Meadow Brook	Columbia Basin Electric Co-Op`55931354863: 74677 1/17/22-2/20/22 10141	55.72
3/3/2022	Utilities	Meadow Brook	Columbia Basin Electric Co-Op`55931354864: 75842 1/17/22-2/20/22 10335	48.09
4/8/2022	Utilities	Meadow Brook	Columbia Basin Electric Co-Op`56318357096: 74573 2/20/22-3/21/22 10165	1737.52
4/8/2022	Utilities	Meadow Brook	Columbia Basin Electric Co-Op`56318357097: 74677 2/20/22-3/21/22 10141	55.49
4/8/2022	Utilities	Meadow Brook	Columbia Basin Electric Co-Op`56318357098: 75842 2/20/22-3/21/22 10335	47.56
5/10/2022	Utilities	Meadow Brook	Columbia Basin Electric Co-Op`56890361773: 74573 3/21/22-4/23/22 10165	1756.18
5/10/2022	Utilities	Meadow Brook	Columbia Basin Electric Co-Op`56890361774: 74677 3/19/22-4/23/22 10141	55.72
5/10/2022	Utilities	Meadow Brook	Columbia Basin Electric Co-Op`56890361775: 75842 3/21/22-4/23/22 10335	47.74
5/10/2022	Utilities	Meadow Brook	Columbia Basin Electric Co-Op`56890361776: 76227 3/17/22-4/23/22 10292	612.89
6/10/2022	Utilities	Meadow Brook	Columbia Basin Electric Co-Op`57194364677: 75842 4/23/22-5/22/22 10335	47.29
6/10/2022	Utilities	Meadow Brook	Columbia Basin Electric Co-Op`57194364678: 76227 4/23/22-5/22/22 10292	613.84
6/10/2022	Utilities	Meadow Brook	Columbia Basin Electric Co-Op`57194364679: 74573 4/23/22-5/22/22 10165	1851.72
6/10/2022	Utilities	Meadow Brook	Columbia Basin Electric Co-Op`57194364680: 74677 4/23/22-5/22/22 10141	55.41
7/8/2022	Utilities	Meadow Brook	Columbia Basin Electric Co-Op`57663369281: 75842 5/22/22-6/19/22 10335	47.82
7/8/2022	Utilities	Meadow Brook	Columbia Basin Electric Co-Op`57663369282: 762275/22/22-6/19/22 10292	616.21
7/8/2022	Utilities	Meadow Brook	Columbia Basin Electric Co-Op`57663369283: 74677 5/22/22-6/19/22 10141	55.3
7/8/2022	Utilities	Meadow Brook	Columbia Basin Electric Co-Op`57663369284: 74573 5/22/22-6/19/22 10165	2398.92
8/10/2022	Utilities	Meadow Brook	Columbia Basin Electric Co-Op`58249375546: 76227 6/19/22-7/23/22 10292	649.86
8/10/2022	Utilities	Meadow Brook	Columbia Basin Electric Co-Op`58249375547: 75842 6/19/22-7/23/22 10335	48.8
8/10/2022	Utilities	Meadow Brook	Columbia Basin Electric Co-Op`58249375548: 74677 6/19/22-7/23/22 10141	55.41
8/10/2022	Utilities	Meadow Brook	Columbia Basin Electric Co-Op`58249375549: 74677 6/19/22-7/23/22 10141	7751.22
9/9/2022	Utilities	Meadow Brook	Columbia Basin Electric Co-Op`58829381011: 76227 7/23/22-8/22/22 10292	616.75
9/9/2022	Utilities	Meadow Brook	Columbia Basin Electric Co-Op`58829381012: 74573 7/23/22-8/22/22 10165	7366.47
9/9/2022	Utilities	Meadow Brook	Columbia Basin Electric Co-Op`58829381013: 74573 7/23/22-8/22/22 10165	55.35
9/9/2022	Utilities	Meadow Brook	Columbia Basin Electric Co-Op`58829381014: 74573 7/23/22-8/22/22 10165	48.36
10/10/2022	Utilities	Meadow Brook	Columbia Basin Electric Co-Op`59364385144: 74573 8/22/22-9/18/22 10165	5288.82
10/10/2022	Utilities	Meadow Brook	Columbia Basin Electric Co-Op`59364385145: 74677 8/22/22-9/18/22 10141	55.38
10/10/2022	Utilities	Meadow Brook	Columbia Basin Electric Co-Op`59364385146: 75842 8/22/22-9/18/22 10335	47.56
10/10/2022	Utilities	Meadow Brook	Columbia Basin Electric Co-Op`59364385147: 76227 8/22/22-9/18/22 10292	612.79
11/10/2022	Utilities	Meadow Brook	Columbia Basin Electric Co-Op`59791389358: 76227 9/18/22-10/22/22 10292	612.92
11/10/2022	Utilities	Meadow Brook	Columbia Basin Electric Co-Op`59791389359: 74573 9/18/22-10/22/22 10165	1856.98
11/10/2022	Utilities	Meadow Brook	Columbia Basin Electric Co-Op`59791389360: 74677 9/18/22-10/22/22 10141	55.68
11/10/2022	Utilities	Meadow Brook	Columbia Basin Electric Co-Op`59791389361: 75842 9/18/22-10/22/22 10335	48.71
12/9/2022	Utilities	Meadow Brook	Columbia Basin Electric Co-Op`60165391116: 75842 10/22/22-11/19/22 10335	47.91
12/9/2022	Utilities	Meadow Brook	Columbia Basin Electric Co-Op`60165391117: 76227 10/22/22-11/19/22 10292	612.85
12/9/2022	Utilities	Meadow Brook	Columbia Basin Electric Co-Op`60165391118: 74573 10/22/22-11/19/22 10165	1741.25
12/9/2022	Utilities	Meadow Brook	Columbia Basin Electric Co-Op`60165391119: 74677 10/22/22-11/19/22 10141	55.53
1/10/2023	Utilities	Meadow Brook	Umatilla Electric Cooperative`230110393483: 74573 11/19/22-12/19/22 10165	1733.79
1/10/2023	Utilities	Meadow Brook	Umatilla Electric Cooperative`230110393486: 74677 11/19/22-12/19/22 10141	55.6
1/10/2023	Utilities	Meadow Brook	Umatilla Electric Cooperative`230110393488: 75842 11/19/22-12/19/22 10335	48
1/10/2023	Utilities	Meadow Brook	Umatilla Electric Cooperative`230110393491: 76227 11/19/22-12/19/22 10292	612.77
2/10/2023	Utilities	Meadow Brook	Columbia Basin Electric Co-Op`60710395174: 74573 12/19/22-1/24/23 10165	1726.32
2/10/2023	Utilities	Meadow Brook	Columbia Basin Electric Co-Op`60710395175: 74677 12/19/22-1/24/23 10141	55.72
2/10/2023	Utilities	Meadow Brook	Columbia Basin Electric Co-Op`60710395176: 75842 12/19/22-1/24/23 10335	52.54
2/10/2023	Utilities	Meadow Brook	Columbia Basin Electric Co-Op`60710395177: 76227 12/19/22-1/24/23 10292	612.81
			2022 Total	**46196.27**

RECEIVED
14363 -
NOV 27 2023
OWRD

YNNN

Columbia Basin Electric Cooperative, Inc
171 Linden Way
PO Box 398
Heppner, OR 97836-0398

Member	PASCO FARMING INC
Statement Date	01/20/2022
Account Number	[redacted]
Payment Due	02/10/2022

Account Balance Summary

Previous Balance		$1,737.52
Payments	*Thank You*	-$1,737.52
Balance Forward		$0.00
Current Charges		$1,733.79
Total Amount Due		**$1,733.79**

Important Messages

RECEIVED
JAN 2 4 2022

BY: .....

Service Address: Hwy 74

Description	Meter No.	Readings Previous	Readings Present	Mult	Usage	Reading Dates From	Reading Dates To	Days
553 HP	10165	15890	15892	100	200	12/19/21	01/17/22	29

Usage History

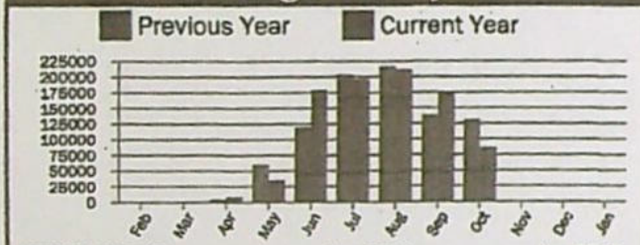

PERIOD ENDING	Jan 2021	Jan 2022
Avg Daily Temp	40	30
Avg Daily kWh	13	7

Current Service Detail

Energy Charge	200 kWh @ 0.03733	$7.47
Horse Power Charge		$1,726.32
	Total Electric Charges	**$1,733.79**
	Total Current Charges	**$1,733.79**

352366

RECEIVED
NOV 27 2023
OWRD

2222800/735

14363 -

YNNN

Columbia Basin Electric Cooperative, Inc
171 Linden Way
PO Box 398
Heppner, OR 97836-0398

Member	PASCO FARMING INC
Statement Date	01/20/2022
Account Number	[redacted]
Payment Due	02/10/2022

Important Messages

RECEIVED
JAN 24 2022

BY: .....

Account Balance Summary

Previous Balance		$56.16
Payments	*Thank You*	-$56.16
Balance Forward		$0.00
Current Charges		$55.57
Total Amount Due		**$55.57**

Service Address: Cemetery Hill Rd

Description	Meter No.	Readings Previous	Readings Present	Mult	Usage	Reading Dates From	Reading Dates To	Days
7 HP CIRCLE #6	10141	2121	2145	1	24	12/19/21	01/17/22	29

Usage History

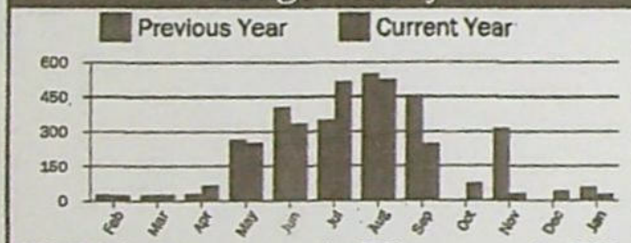

PERIOD ENDING	Jan 2021	Jan 2022
Avg Daily Temp	40	30
Avg Daily kWh	2	1

Current Service Detail

Energy Charge	24 kWh @ 0.03733	$0.90
Horse Power Charge		$54.67
	Total Electric Charges	**$55.57**
	Total Current Charges	**$55.57**

RECEIVED
NOV 27 2023
OWRD

2222800/735

PLEASE DETACH THIS PORTION WITH PAYMENT

14363 -

YNNN

Columbia Basin Electric Cooperative, Inc
171 Linden Way
PO Box 398
Heppner, OR 97836-0398

Member	**PASCO FARMING INC**
Statement Date	01/20/2022
Account Number	[redacted]
Payment Due	02/10/2022

JAN 24 2022

BY: .....

Important Messages

Account Balance Summary

Previous Balance		$47.38
Payments	*Thank You*	-$47.38
Balance Forward		$0.00
Current Charges		$47.29
Total Amount Due		**$47.29**

Service Address: Bombing Range Rd (west Side)

Description	Meter No.	Readings Previous	Readings Present	Mult	Usage	Reading Dates From	Reading Dates To	Days
FERTILIZER PUMP - VINEYARD	10335	414	460	1	46	12/19/21	01/17/22	29

Usage History

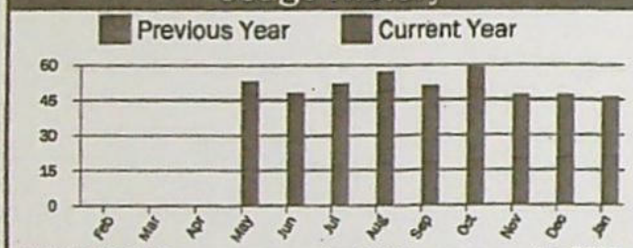

PERIOD ENDING	Jan 2021	Jan 2022
Avg Daily Temp	40	30
Avg Daily kWh	0	2

Current Service Detail

Basic Charge		$43.20
Energy Charge	46 kWh @ 0.08893	$4.09
	Total Electric Charges	**$47.29**
	Total Current Charges	**$47.29**

22228001735

RECEIVED
NOV 27 2023
OWRD

352368

14363 -

YNYN

Columbia Basin Electric Cooperative, Inc
171 Linden Way
PO Box 398
Heppner, OR 97836-0398

Member	PASCO FARMING INC
Statement Date	02/23/2022
Account Number	[redacted]
Payment Due	03/10/2022

Important Messages

Account Balance Summary

Previous Balance		$1,733.79
Payments	*Thank You*	-$1,733.79
Balance Forward		$0.00
Current Charges		$1,730.05
Total Amount Due		**$1,730.05**

Service Address: Hwy 74

Description	Meter No.	Readings Previous	Readings Present	Mult	Usage	Reading Dates From	Reading Dates To	Days
553 HP	10165	15892	15893	100	100	01/17/22	02/20/22	34

Usage History

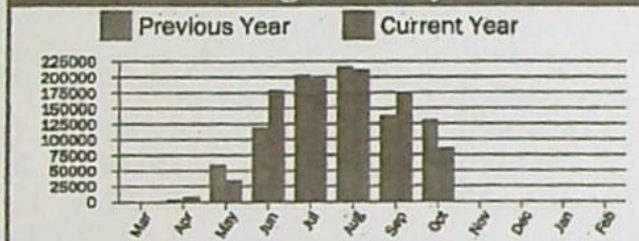

PERIOD ENDING	Feb 2021	Feb 2022
Avg Daily Temp	37	40
Avg Daily kWh	7	3

Current Service Detail

Energy Charge	100 kWh @ 0.03733	$3.73
Horse Power Charge		$1,726.32
	Total Electric Charges	**$1,730.05**
	Total Current Charges	**$1,730.05**

2222800 /735

MB

RECEIVED
FEB 28 2022
BY: .....

RECEIVED
NOV 27 2023
OWRD

14363 -

YNYN

Columbia Basin Electric Cooperative, Inc
171 Linden Way
PO Box 398
Heppner, OR 97836-0398

Member	PASCO FARMING INC
Statement Date	02/23/2022
Account Number	[redacted]
Payment Due	03/10/2022

Important Messages

Account Balance Summary

Previous Balance		$55.57
Payments	*Thank You*	-$55.57
Balance Forward		$0.00
Current Charges		$55.72
Total Amount Due		**$55.72**

Service Address: Cemetery Hill Rd

Description	Meter No.	Readings Previous	Readings Present	Mult	Usage	Reading Dates From	Reading Dates To	Days
7 HP CIRCLE #6	10141	2145	2173	1	28	01/17/22	02/20/22	34

Usage History

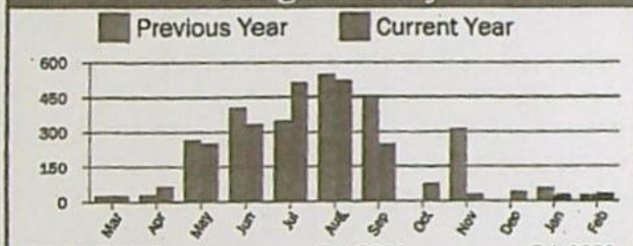

PERIOD ENDING	Feb 2021	Feb 2022
Avg Daily Temp	37	40
Avg Daily kWh	1	1

Current Service Detail

Energy Charge	28 kWh @ 0.03733	$1.05
Horse Power Charge		$54.67
	Total Electric Charges	**$55.72**
	Total Current Charges	**$55.72**

MB

2222800/735

RECEIVED
NOV 27 2023
OWRD

14363 -

YNYN *

Columbia Basin Electric Cooperative, Inc
171 Linden Way
PO Box 398
Heppner, OR 97836-0398

Member	**PASCO FARMING INC**
Statement Date	02/23/2022
Account Number	[redacted]
Payment Due	03/10/2022

Important Messages

Account Balance Summary

Previous Balance		$47.29
Payments	*Thank You*	-$47.29
Balance Forward		$0.00
Current Charges		$48.09
Total Amount Due		**$48.09**

Service Address: Bombing Range Rd (west Side)

Description	Meter No.	Readings Previous	Readings Present	Mult	Usage	Reading Dates From	Reading Dates To	Days
FERTILIZER PUMP - VINEYARD	10335	460	515	1	55	01/17/22	02/20/22	34

Usage History

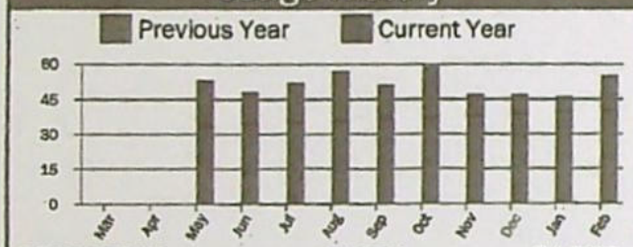

PERIOD ENDING	Feb 2021	Feb 2022
Avg Daily Temp	37	40
Avg Daily kWh	0	2

Current Service Detail

Basic Charge		$43.20
Energy Charge	55 kWh @ 0.08893	$4.89
	Total Electric Charges	**$48.09**
	Total Current Charges	**$48.09**

MB
2222800/735

RECEIVED
NOV 27 2023
OWRD

14363 -

YNNN

357096

Columbia Basin Electric Cooperative, Inc
171 Linden Way
PO Box 398
Heppner, OR 97836-0398

Member	PASCO FARMING INC
Statement Date	03/24/2022
Account Number	[redacted]
Payment Due	04/11/2022

Important Messages

EQUAL PAYMENT PLAN SIGN-UP THIS MONTH - CALL CONDON OFFICE AT 541-384-2023. CUSTOMERS ALREADY ON PLAN BE SURE TO REVIEW YOUR STATEMENT TO MAKE SURE YOUR KWH USE IS NOT EXCEEDING YOUR MONTHLY PAYMENT.

Account Balance Summary

Previous Balance		$1,730.05
Payments	Thank You	-$1,730.05
Balance Forward		$0.00
Current Charges		$1,737.52
Total Amount Due		**$1,737.52**

Service Address: Hwy 74

Description	Meter No.	Readings Previous	Readings Present	Mult	Usage	Reading Dates From	Reading Dates To	Days
553 HP	10165	15893	15896	100	300	02/20/22	03/21/22	29

Usage History

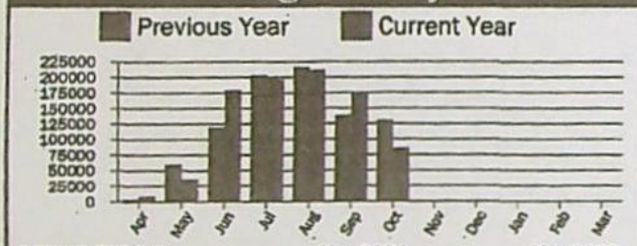

PERIOD ENDING	Mar 2021	Mar 2022
Avg Daily Temp	43	46
Avg Daily kWh	11	10

Current Service Detail

Energy Charge	300 kWh @ 0.03733	$11.20
Horse Power Charge		$1,726.32
	Total Electric Charges	**$1,737.52**
	Total Current Charges	**$1,737.52**

RECEIVED
MAR 28 2022
BY:.....

MB

2222800
~~2201000~~ | 735

BS

RECEIVED
NOV 27 2023
OWRD

PLEASE RETURN THIS PORTION WITH PAYMENT

14363 -

YNNN

357097

Columbia Basin Electric Cooperative, Inc
171 Linden Way
PO Box 398
Heppner, OR 97836-0398

Member	PASCO FARMING INC
Statement Date	03/24/2022
Account Number	[redacted]
Payment Due	04/11/2022

Important Messages

EQUAL PAYMENT PLAN SIGN-UP THIS MONTH - CALL CONDON OFFICE AT 541-384-2023. CUSTOMERS ALREADY ON PLAN BE SURE TO REVIEW YOUR STATEMENT TO MAKE SURE YOUR KWH USE IS NOT EXCEEDING YOUR MONTHLY PAYMENT.

Account Balance Summary

Previous Balance		$55.72
Payments	*Thank You*	-$55.72
Balance Forward		$0.00
Current Charges		$55.49
Total Amount Due		**$55.49**

Service Address: Cemetery Hill Rd

Description	Meter No.	Readings Previous	Readings Present	Mult	Usage	Reading Dates From	Reading Dates To	Days
7 HP CIRCLE #6	10141	2173	2195	1	22	02/20/22	03/19/22	27

Usage History

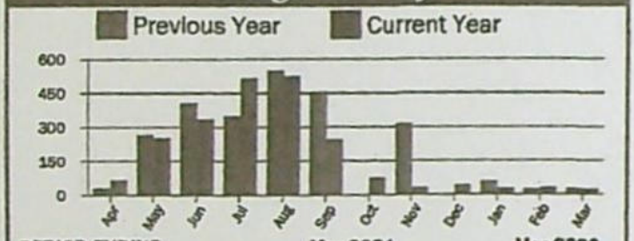

PERIOD ENDING	Mar 2021	Mar 2022
Avg Daily Temp	43	46
Avg Daily kWh	1	1

Current Service Detail

Energy Charge	22 kWh @ 0.03733	$0.82
Horse Power Charge		$54.67
	Total Electric Charges	**$55.49**
	Total Current Charges	**$55.49**

MB

RECEIVED
NOV 27 2023
OWRD

2222800
~~2201000~~/735

BS

14363 -

YNNN

357098

Columbia Basin Electric Cooperative, Inc
171 Linden Way
PO Box 398
Heppner, OR 97836-0398

Member	PASCO FARMING INC
Statement Date	03/24/2022
Account Number	[redacted]
Payment Due	04/11/2022

Important Messages

EQUAL PAYMENT PLAN SIGN-UP THIS MONTH - CALL CONDON OFFICE AT 541-384-2023. CUSTOMERS ALREADY ON PLAN BE SURE TO REVIEW YOUR STATEMENT TO MAKE SURE YOUR KWH USE IS NOT EXCEEDING YOUR MONTHLY PAYMENT.

Account Balance Summary

Previous Balance		$48.09
Payments	*Thank You*	-$48.09
Balance Forward		$0.00
Current Charges		$47.56
Total Amount Due		**$47.56**

Estimated

Service Address: Bombing Range Rd (west Side)

Description	Meter No.	Readings Previous	Readings Present	Mult	Usage	Reading Dates From	Reading Dates To	Days
FERTILIZER PUMP - VINEYARD	10335	515	564	1	49	02/20/22	03/21/22	29

Usage History

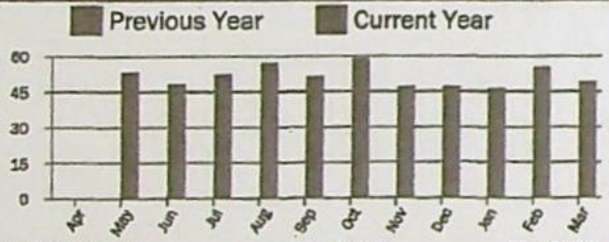

PERIOD ENDING	Mar 2021	Mar 2022
Avg Daily Temp	43	46
Avg Daily kWh	0	2

Current Service Detail

Basic Charge		$43.20
Energy Charge	49 kWh @ 0.08893	$4.36
	Total Electric Charges	**$47.56**
	Total Current Charges	**$47.56**

MB

RECEIVED
NOV 27 2023
OWRD

2222800

~~2201000~~/735

35

PLEASE RETURN THIS PORTION WITH PAYMENT

14363 -

4NNN

Columbia Basin Electric Cooperative, Inc
171 Linden Way
PO Box 398
Heppner, OR 97836-0398

361773

Member	PASCO FARMING INC
Statement Date	04/26/2022
Account Number	[redacted]
Payment Due	05/10/2022

Important Messages

EQUAL PAYMENT PLAN (BUDGET)CUSTOMERS THAT HAVE BEEN ON THE PLAN, YOUR MONTHLY PAYMENT HAS BEEN RE-CALCULATED. CHECK STATEMENT FOR NEW AMOUNT. NEW SIGN-UPS, BUDGET PAYMENT WILL START WITH THE MAY STATEMENT.

Account Balance Summary

Previous Balance		$1,737.52
Payments	*Thank You*	-$1,737.52
Balance Forward		$0.00
Current Charges		$1,756.18
Total Amount Due		**$1,756.18**

Service Address: Hwy 74

Description	Meter No.	Readings Previous	Readings Present	Mult	Usage	Reading Dates From	Reading Dates To	Days
553 HP	10165	15896	15904	100	800	03/21/22	04/23/22	33

Usage History

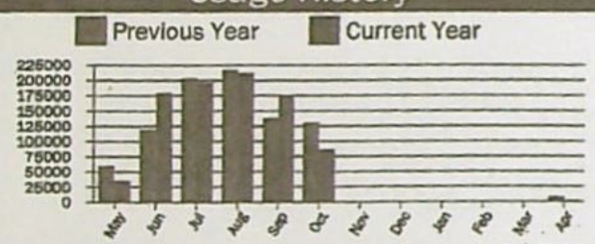

PERIOD ENDING	Apr 2021	Apr 2022
Avg Daily Temp	48	47
Avg Daily kWh	206	24

Current Service Detail

Energy Charge	800 kWh @ 0.03733	$29.86
Horse Power Charge		$1,726.32
	Total Electric Charges	**$1,756.18**
	Total Current Charges	**$1,756.18**

RECEIVED
MAY 02 2022
BY: .....

MB

RECEIVED
NOV 27 2023
OWRD

2222800/735

14363 -

YNNH

Columbia Basin Electric Cooperative, Inc
171 Linden Way
PO Box 398
Heppner, OR 97836-0398

361774

Member	PASCO FARMING INC
Statement Date	04/26/2022
Account Number	[redacted]
Payment Due	05/10/2022

Important Messages

EQUAL PAYMENT PLAN (BUDGET)CUSTOMERS THAT HAVE BEEN ON THE PLAN, YOUR MONTHLY PAYMENT HAS BEEN RE-CALCULATED. CHECK STATEMENT FOR NEW AMOUNT. NEW SIGN-UPS, BUDGET PAYMENT WILL START WITH THE MAY STATEMENT.

Account Balance Summary

Previous Balance		$55.49
Payments	*Thank You*	-$55.49
Balance Forward		$0.00
Current Charges		$55.72
Total Amount Due		**$55.72**

Service Address: Cemetery Hill Rd

Description	Meter No.	Readings Previous	Readings Present	Mult	Usage	Reading Dates From	Reading Dates To	Days
7 HP CIRCLE #6	10141	2195	2223	1	28	03/19/22	04/23/22	35

Usage History

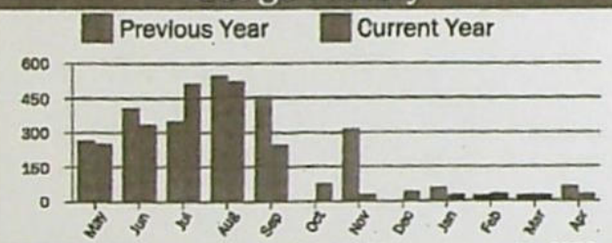

PERIOD ENDING	Apr 2021	Apr 2022
Avg Daily Temp	48	47
Avg Daily kWh	2	1

Current Service Detail

Energy Charge	28 kWh @ 0.03733	$1.05
Horse Power Charge		$54.67
	Total Electric Charges	**$55.72**
	Total Current Charges	**$55.72**

MB

RECEIVED
NOV 27 2023
OWRD

14363 -

TNNN

Columbia Basin Electric Cooperative, Inc
171 Linden Way
PO Box 398
Heppner, OR 97836-0398

361775

Member	PASCO FARMING INC
Statement Date	04/26/2022
Account Number	[redacted]
Payment Due	05/10/2022

Important Messages

EQUAL PAYMENT PLAN (BUDGET)CUSTOMERS THAT HAVE BEEN ON THE PLAN, YOUR MONTHLY PAYMENT HAS BEEN RE-CALCULATED. CHECK STATEMENT FOR NEW AMOUNT. NEW SIGN-UPS, BUDGET PAYMENT WILL START WITH THE MAY STATEMENT.

Account Balance Summary

Previous Balance		$47.56
Payments	*Thank You*	-$47.56
Balance Forward		$0.00
Current Charges		$47.74
Total Amount Due		**$47.74**

Service Address: Bombing Range Rd (west Side)

Description	Meter No.	Readings Previous	Readings Present	Mult	Usage	Reading Dates From	Reading Dates To	Days
FERTILIZER PUMP - VINEYARD	10335	564	615	1	51	03/21/22	04/23/22	33

Usage History

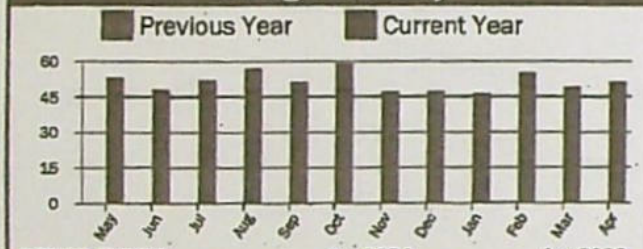

PERIOD ENDING	Apr 2021	Apr 2022
Avg Daily Temp	48	47
Avg Daily kWh	0	2

Current Service Detail

Basic Charge		$43.20
Energy Charge	51 kWh @ 0.08893	$4.54
	Total Electric Charges	**$47.74**
	Total Current Charges	**$47.74**

MB

RECEIVED
NOV 27 2023
OWRD

14363 -

YNNN

Columbia Basin Electric Cooperative, Inc
171 Linden Way
PO Box 398
Heppner, OR 97836-0398

Member	PASCO FARMING INC
Statement Date	04/26/2022
Account Number	[redacted]
Payment Due	05/10/2022

361776

Important Messages

EQUAL PAYMENT PLAN (BUDGET)CUSTOMERS THAT HAVE BEEN ON THE PLAN, YOUR MONTHLY PAYMENT HAS BEEN RE-CALCULATED. CHECK STATEMENT FOR NEW AMOUNT. NEW SIGN-UPS, BUDGET PAYMENT WILL START WITH THE MAY STATEMENT.

Account Balance Summary

Previous Balance	$0.00
No Payment Received	$0.00
Balance Forward	$0.00
Current Charges	$612.89
Total Amount Due	**$612.89**

Service Address: Bert Peck Ln

Description	Meter No.	Readings Previous	Readings Present	Mult	Usage	Reading Dates From	Reading Dates To	Days
152HP (125HP Booster/27HP Towers)	10292	0	5	1	5	03/17/22	04/23/22	37

Usage History



PERIOD ENDING	Apr 2021	Apr 2022
Avg Daily Temp	48	47
Avg Daily kWh	0	0

Current Service Detail

Energy Charge	5 kWh @ 0.03733	$0.19
Horse Power Charge		$612.70
Total Electric Charges		**$612.89**
Total Current Charges		**$612.89**

RECEIVED
MAY 02 2022
BY: .....

RECEIVED
NOV 27 2023
OWRD.

14363 -

YNNN

Columbia Basin Electric Cooperative, Inc
171 Linden Way
PO Box 398
Heppner, OR 97836-0398

Member	**PASCO FARMING INC**
Statement Date	05/25/2022
Account Number	[redacted]
Payment Due	06/10/2022

Account Balance Summary

Previous Balance		$47.74
Payments	*Thank You*	-$47.74
Balance Forward		$0.00
Current Charges		$47.29
Total Amount Due		**$47.29**

Important Messages

RECEIVED
MAY 31 2022
WRD:

364677

Service Address: Bombing Range Rd (west Side)

Description	Meter No.	Readings Previous	Readings Present	Mult	Usage	Reading Dates From	Reading Dates To	Days
FERTILIZER PUMP - VINEYARD	10335	615	661	1	46	04/23/22	05/22/22	29

Usage History

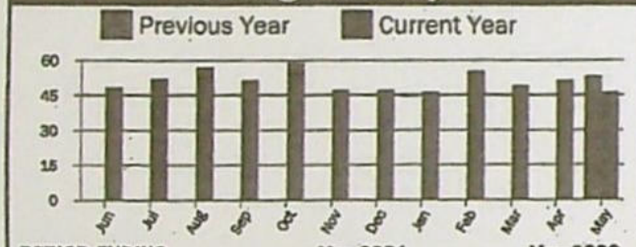

PERIOD ENDING	May 2021	May 2022
Avg Daily Temp	47	42
Avg Daily kWh	2	2

Current Service Detail

Basic Charge		$43.20
Energy Charge	46 kWh @ 0.08893	$4.09
	Total Electric Charges	**$47.29**
	Total Current Charges	**$47.29**

RECEIVED
NOV 27 2023
OWRD

PLEASE RETURN THIS PORTION WITH

14363 -

YNNN

Columbia Basin Electric Cooperative, Inc
171 Linden Way
PO Box 398
Heppner, OR 97836-0398

Member	**PASCO FARMING INC**
Statement Date	05/25/2022
Account Number	[redacted]
Payment Due	06/10/2022

Account Balance Summary

Previous Balance		$612.89
Payments	*Thank You*	-$612.89
Balance Forward		$0.00
Current Charges		$613.84
Total Amount Due		**$613.84**

Important Messages

RECEIVED
MAY 3 1 2022
BY: .....

364678

Service Address: Bert Peck Ln

Description	Meter No.	Readings Previous	Readings Present	Mult	Usage	Reading Dates From	Reading Dates To	Days
152HP (125HP Booster/27HP Towers)	10292	5	45	1	40	04/23/22	05/22/22	29

Usage History



PERIOD ENDING	May 2021	May 2022
Avg Daily Temp	47	42
Avg Daily kWh	0	1

Current Service Detail

Energy Charge	40 kWh @ 0.02850	$1.14
Horse Power Charge		$612.70
	Total Electric Charges	**$613.84**
	Total Current Charges	**$613.84**

RECEIVED
NOV 2 7 2023
OWRD

14363 -

YNNN

Columbia Basin Electric Cooperative, Inc
171 Linden Way
PO Box 398
Heppner, OR 97836-0398

Member	**PASCO FARMING INC**
Statement Date	05/25/2022
Account Number	[redacted]
Payment Due	06/10/2022

Important Messages

Account Balance Summary

Previous Balance		$1,756.18
Payments	*Thank You*	-$1,756.18
Balance Forward		$0.00
Current Charges		$1,851.72
Total Amount Due		**$1,851.72**

364679

Service Address: Hwy 74

Description	Meter No.	Readings Previous	Readings Present	Mult	Usage	Reading Dates From	Reading Dates To	Days
553 HP	10165	15904	15948	100	4,400	04/23/22	05/22/22	29

Usage History

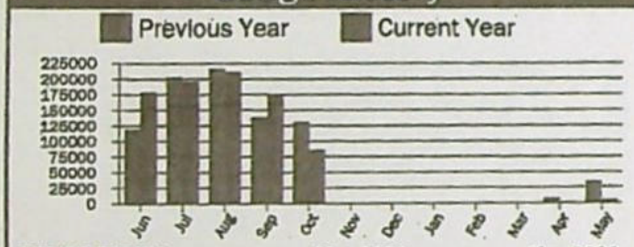

PERIOD ENDING	May 2021	May 2022
Avg Daily Temp	47	42
Avg Daily kWh	1039	152

Current Service Detail

Energy Charge	4,400 kWh @ 0.02850	$125.40
Horse Power Charge		$1,726.32
	Total Electric Charges	**$1,851.72**
	Total Current Charges	**$1,851.72**

RECEIVED
MAY 31 2022
OWRD

RECEIVED
NOV 27 2023
OWRD

14363 -

YNNN

Columbia Basin Electric Cooperative, Inc
171 Linden Way
PO Box 398
Heppner, OR 97836-0398

Member	**PASCO FARMING INC**
Statement Date	05/25/2022
Account Number	[redacted]
Payment Due	06/10/2022

Account Balance Summary

Previous Balance		$55.72
Payments	*Thank You*	-$55.72
Balance Forward		$0.00
Current Charges		$55.41
Total Amount Due		**$55.41**

Important Messages

364680

Service Address: Cemetery Hill Rd

Description	Meter No.	Readings Previous	Readings Present	Mult	Usage	Reading Dates From	Reading Dates To	Days
7 HP CIRCLE #6	10141	2223	2249	1	26	04/23/22	05/22/22	29

Usage History

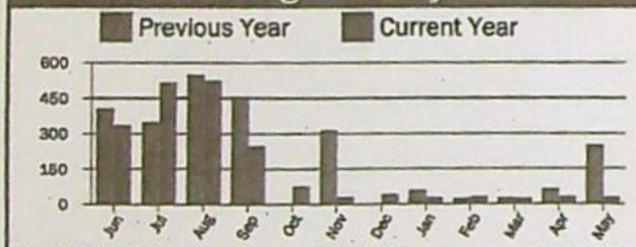

PERIOD ENDING	May 2021	May 2022
Avg Daily Temp	47	42
Avg Daily kWh	8	1

Current Service Detail

Energy Charge	26 kWh @ 0.02850	$0.74
Horse Power Charge		$54.67
	Total Electric Charges	**$55.41**
	Total Current Charges	**$55.41**

MAY 31 2022

RECEIVED
NOV 27 2023
OWRD

14363 -

YNNN

Columbia Basin Electric Cooperative, Inc
171 Linden Way
PO Box 398
Heppner, OR 97836-0398

Member	**PASCO FARMING INC**
Statement Date	06/23/2022
Account Number	[redacted]
Payment Due	07/11/2022

Important Messages

Account Balance Summary

Previous Balance		$47.29
Payments	*Thank You*	-$47.29
Balance Forward		$0.00
Current Charges		$47.82
Total Amount Due		**$47.82**

369281

Service Address: Bombing Range Rd (west Side)

Description	Meter No.	Readings Previous	Readings Present	Mult	Usage	Reading Dates From	Reading Dates To	Days
FERTILIZER PUMP - VINEYARD	10335	661	713	1	52	05/22/22	06/19/22	28

Usage History

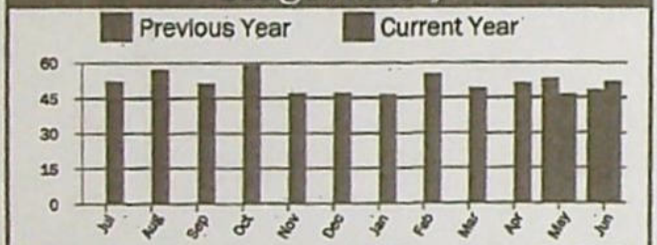

PERIOD ENDING	Jun 2021	Jun 2022
Avg Daily Temp	61	59
Avg Daily kWh	2	2

Current Service Detail

Basic Charge		$43.20
Energy Charge	52 kWh @ 0.08893	$4.62
	Total Electric Charges	**$47.82**
	Total Current Charges	**$47.82**

2222800|735

RECEIVED
JUN 2 7 2022
BY:.....

RECEIVED
NOV 2 7 2023
OWRD

14363 -

YNNN

Columbia Basin Electric Cooperative, Inc
171 Linden Way
PO Box 398
Heppner, OR 97836-0398

Member	PASCO FARMING INC
Statement Date	06/23/2022
Account Number	[redacted]
Payment Due	07/11/2022

Important Messages

Account Balance Summary

Previous Balance		$613.84
Payments	*Thank You*	-$613.84
Balance Forward		$0.00
Current Charges		$616.21
Total Amount Due		**$616.21**

369282

Service Address: Bert Peck Ln

Description	Meter No.	Readings Previous	Readings Present	Mult	Usage	Reading Dates From	Reading Dates To	Days
152HP (125HP Booster/27HP Towers)	10292	45	168	1	123	05/22/22	06/19/22	28

Usage History



PERIOD ENDING	Jun 2021	Jun 2022
Avg Daily Temp	61	59
Avg Daily kWh	0	4

Current Service Detail

Energy Charge	123 kWh @ 0.02850	$3.51
Horse Power Charge		$612.70
	Total Electric Charges	**$616.21**
	Total Current Charges	**$616.21**

RECEIVED
JUN 27 2022
BY: .....

RECEIVED
NOV 27 2023
OWRD

2222800/735

PLEASE RETURN THIS SECTION WITH PAYMENT

14363 -

YNNN

Columbia Basin Electric Cooperative, Inc
171 Linden Way
PO Box 398
Heppner, OR 97836-0398

Member	PASCO FARMING INC
Statement Date	06/23/2022
Account Number	[redacted]
Payment Due	07/11/2022

Important Messages

Account Balance Summary

Previous Balance		$55.41
Payments	*Thank You*	-$55.41
Balance Forward		$0.00
Current Charges		$55.30
Total Amount Due		**$55.30**

369283

Service Address: Cemetery Hill Rd

Description	Meter No.	Readings Previous	Readings Present	Mult	Usage	Reading Dates From	Reading Dates To	Days
7 HP CIRCLE #6	10141	2249	2271	1	22	05/22/22	06/19/22	28

Usage History

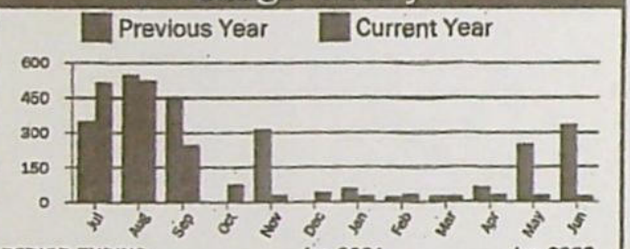

PERIOD ENDING	Jun 2021	Jun 2022
Avg Daily Temp	61	59
Avg Daily kWh	12	1

Current Service Detail

Energy Charge	22 kWh @ 0.02850	$0.63
Horse Power Charge		$54.67
	Total Electric Charges	**$55.30**
	Total Current Charges	**$55.30**

RECEIVED
JUN 27 2022
BY: .....

RECEIVED
NOV 27 2023
OWRD

2222800/735

PLEASE DETACH AND RETURN WITH PAYMENT

14363 -

YNNN

Columbia Basin Electric Cooperative, Inc
171 Linden Way
PO Box 398
Heppner, OR 97836-0398

Member	PASCO FARMING INC
Statement Date	06/23/2022
Account Number	[redacted]
Payment Due	07/11/2022

Important Messages

Account Balance Summary

Previous Balance		$1,851.72
Payments	*Thank You*	-$1,851.72
Balance Forward		$0.00
Current Charges		$2,398.92
Total Amount Due		**$2,398.92**

369284

Service Address: Hwy 74

Description	Meter No.	Readings Previous	Readings Present	Mult	Usage	Reading Dates From	Reading Dates To	Days
553 HP	10165	15948	16184	100	23,600	05/22/22	06/19/22	28

Usage History

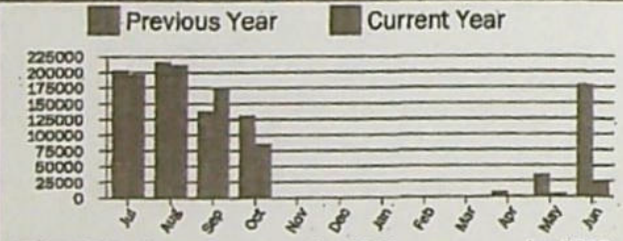

PERIOD ENDING	Jun 2021	Jun 2022
Avg Daily Temp	61	59
Avg Daily kWh	6811	843

Current Service Detail

Energy Charge	23,600 kWh @ 0.02850	$672.60
Horse Power Charge		$1,726.32
	Total Electric Charges	**$2,398.92**
	Total Current Charges	**$2,398.92**

RECEIVED
JUN 27 2022
BY:.....

RECEIVED
NOV 27 2023
OWRD

2222800|735

14363 -

YNNN

Columbia Basin Electric Cooperative, Inc
171 Linden Way
PO Box 398
Heppner, OR 97836-0398

Member	PASCO FARMING INC
Statement Date	07/26/2022
Account Number	[redacted]
Payment Due	08/10/2022

Account Balance Summary

Previous Balance		$616.21
Payments	*Thank You*	-$616.21
Balance Forward		$0.00
Current Charges		$649.86
Total Amount Due		**$649.86**

Important Messages

375546

Service Address: Bert Peck Ln

Description	Meter No.	Readings Previous	Readings Present	Mult	Usage	Reading Dates From	Reading Dates To	Days
152HP (125HP Booster/27HP Towers)	10292	168	1472	1	1,304	06/19/22	07/23/22	34

Usage History



PERIOD ENDING	Jul 2021	Jul 2022
Avg Daily Temp	83	75
Avg Daily kWh	0	38

Current Service Detail

Energy Charge	1,304 kWh @ 0.02850	$37.16
Horse Power Charge		$612.70
	Total Electric Charges	**$649.86**
	Total Current Charges	**$649.86**

RECEIVED
AUG 0 1 2022
BY: .....

2222800 | 735

RECEIVED
NOV 27 2023
OWRD

WITH PAYMENT

14363 -

YNNN

Columbia Basin Electric Cooperative, Inc
171 Linden Way
PO Box 398
Heppner, OR 97836-0398

Member	PASCO FARMING INC
Statement Date	07/26/2022
Account Number	[redacted]
Payment Due	08/10/2022

Account Balance Summary

Previous Balance		$47.82
Payments	*Thank You*	-$47.82
Balance Forward		$0.00
Current Charges		$48.80
Total Amount Due		**$48.80**

Important Messages

375547

Service Address: Bombing Range Rd (west Side)

Description	Meter No.	Readings Previous	Readings Present	Mult	Usage	Reading Dates From	Reading Dates To	Days
FERTILIZER PUMP - VINEYARD	10335	713	776	1	63	06/19/22	07/23/22	34

Usage History

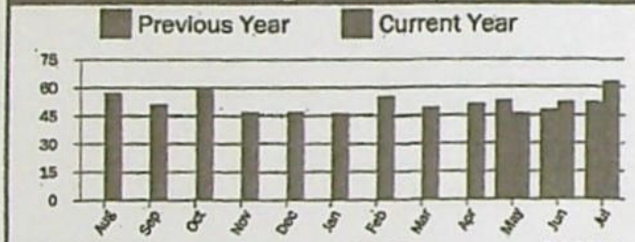

PERIOD ENDING	Jul 2021	Jul 2022
Avg Daily Temp	83	75
Avg Daily kWh	2	2

Current Service Detail

Basic Charge		$43.20
Energy Charge	63 kWh @ 0.08893	$5.60
	Total Electric Charges	**$48.80**
	Total Current Charges	**$48.80**

RECEIVED
AUG 01 2022
BY: .....

RECEIVED
NOV 27 2023
OWRD

14363 -

YNNN

Columbia Basin Electric Cooperative, Inc
171 Linden Way
PO Box 398
Heppner, OR 97836-0398

Member	PASCO FARMING INC
Statement Date	07/26/2022
Account Number	[redacted]
Payment Due	08/10/2022

Important Messages

375548

Account Balance Summary

Previous Balance		$55.30
Payments	*Thank You*	-$55.30
Balance Forward		$0.00
Current Charges		$55.41
Total Amount Due		**$55.41**

Service Address: Cemetery Hill Rd

Description	Meter No.	Readings Previous	Readings Present	Mult	Usage	Reading Dates From	Reading Dates To	Days
7 HP CIRCLE #6	10141	2271	2297	1	26	06/19/22	07/23/22	34

Usage History

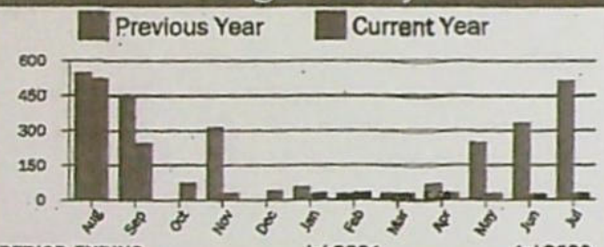

PERIOD ENDING	Jul 2021	Jul 2022
Avg Daily Temp	83	75
Avg Daily kWh	17	1

Current Service Detail

Energy Charge	26 kWh @ 0.02850	$0.74
Horse Power Charge		$54.67
	Total Electric Charges	**$55.41**
	Total Current Charges	**$55.41**

RECEIVED
AUG 01 2022
BY: .....

RECEIVED
NOV 27 2023
OWRD

14363 -

YNNN

Columbia Basin Electric Cooperative, Inc
171 Linden Way
PO Box 398
Heppner, OR 97836-0398

Member	**PASCO FARMING INC**
Statement Date	07/26/2022
Account Number	[redacted]
Payment Due	08/10/2022

Important Messages

375549

Account Balance Summary

Previous Balance		$2,398.92
Payments	*Thank You*	-$2,398.92
Balance Forward		$0.00
Current Charges		$7,751.22
Total Amount Due		**$7,751.22**

Service Address: Hwy 74

Description	Meter No.	Readings Previous	Readings Present	Mult	Usage	Reading Dates From	Reading Dates To	Days
553 HP	10165	16184	16369	100	18,500	06/19/22	06/29/22	10
553 HP	10165	16184	18113	100	192,900	06/29/22	07/23/22	24

Usage History

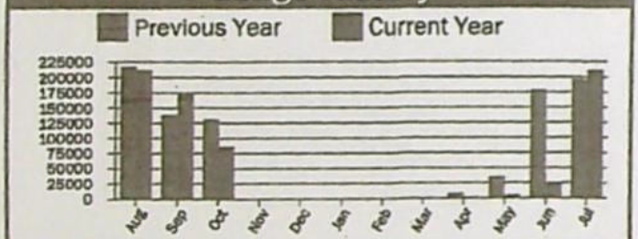

PERIOD ENDING	Jul 2021	Jul 2022
Avg Daily Temp	83	75
Avg Daily kWh	6313	6218

Current Service Detail

Energy Charge	211,400 kWh @ 0.02850	$6,024.90
Horse Power Charge		$1,726.32
	Total Electric Charges	**$7,751.22**
	Total Current Charges	**$7,751.22**

RECEIVED
AUG 0 1 2022
BY: .....

RECEIVED
NOV 27 2023
OWRD

14363 -

YNNN

Columbia Basin Electric Cooperative, Inc
171 Linden Way
PO Box 398
Heppner, OR 97836-0398

Member	**PASCO FARMING INC**
Statement Date	08/25/2022
Account Number	[redacted]
Payment Due	09/12/2022

Important Messages

Account Balance Summary

Previous Balance		$649.86
Payments	*Thank You*	-$649.86
Balance Forward		$0.00
Current Charges		$616.75
Total Amount Due		**$616.75**

381011

Service Address: Bert Peck Ln

Description	Meter No.	Readings Previous	Readings Present	Mult	Usage	Reading Dates From	Reading Dates To	Days
152HP (125HP Booster/27HP Towers)	10292	1472	1614	1	142	07/23/22	08/22/22	30

Usage History



PERIOD ENDING	Aug 2021	Aug 2022
Avg Daily Temp	81	83
Avg Daily kWh	0	5

Current Service Detail

Energy Charge	142 kWh @ 0.02850	$4.05
Horse Power Charge		$612.70
	Total Electric Charges	**$616.75**
	Total Current Charges	**$616.75**

RECEIVED
AUG 2 9 2023
BY:.....

2222800/735

RECEIVED
NOV 2 7 2023
OWRD

14363 -

YNNN

Columbia Basin Electric Cooperative, Inc
171 Linden Way
PO Box 398
Heppner, OR 97836-0398

Member	PASCO FARMING INC
Statement Date	08/25/2022
Account Number	[redacted]
Payment Due	09/12/2022

Important Messages

381012

Account Balance Summary

Previous Balance		$7,751.22
Payments	*Thank You*	-$7,751.22
Balance Forward		$0.00
Current Charges		$7,366.47
Total Amount Due		**$7,366.47**

Service Address: Hwy 74

Description	Meter No.	Readings Previous	Readings Present	Mult	Usage	Reading Dates From	Reading Dates To	Days
553 HP	10165	18113	20092	100	197,900	07/23/22	08/22/22	30

Usage History



PERIOD ENDING	Aug 2021	Aug 2022
Avg Daily Temp	81	83
Avg Daily kWh	6397	6597

Current Service Detail

Energy Charge	197,900 kWh @ 0.02850	$5,640.15
Horse Power Charge		$1,726.32
	Total Electric Charges	**$7,366.47**
	Total Current Charges	**$7,366.47**

RECEIVED
AUG 29 2022
BY: .....

RECEIVED
NOV 27 2023
OWRD

14363 -

YNNN

Columbia Basin Electric Cooperative, Inc
171 Linden Way
PO Box 398
Heppner, OR 97836-0398

Member	PASCO FARMING INC
Statement Date	08/25/2022
Account Number	[redacted]
Payment Due	09/12/2022

Important Messages

Account Balance Summary

Previous Balance		$55.41
Payments	Thank You	-$55.41
Balance Forward		$0.00
Current Charges		$55.35
Total Amount Due		**$55.35**

381013

Service Address: Cemetery Hill Rd

Description	Meter No.	Readings Previous	Readings Present	Mult	Usage	Reading Dates From	Reading Dates To	Days
7 HP CIRCLE #6	10141	2297	2321	1	24	07/23/22	08/22/22	30

Usage History

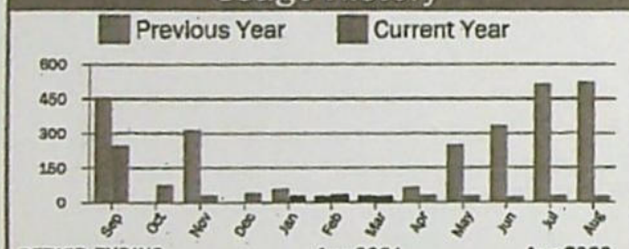

PERIOD ENDING	Aug 2021	Aug 2022
Avg Daily Temp	81	83
Avg Daily kWh	16	1

Current Service Detail

Energy Charge	24 kWh @ 0.02850	$0.68
Horse Power Charge		$54.67
	Total Electric Charges	**$55.35**
	Total Current Charges	**$55.35**

RECEIVED
NOV 2 7 2023
OWRD

14363 -

YNNN

Columbia Basin Electric Cooperative, Inc
171 Linden Way
PO Box 398
Heppner, OR 97836-0398

Member	PASCO FARMING INC
Statement Date	08/25/2022
Account Number	[redacted]
Payment Due	09/12/2022

Important Messages

Account Balance Summary

Previous Balance		$48.80
Payments	Thank You	-$48.80
Balance Forward		$0.00
Current Charges		$48.36
Total Amount Due		**$48.36**

381014

Service Address: Bombing Range Rd (west Side)

Description	Meter No.	Readings Previous	Readings Present	Mult	Usage	Reading Dates From	Reading Dates To	Days
FERTILIZER PUMP - VINEYARD	10335	776	834	1	58	07/23/22	08/22/22	30

Usage History

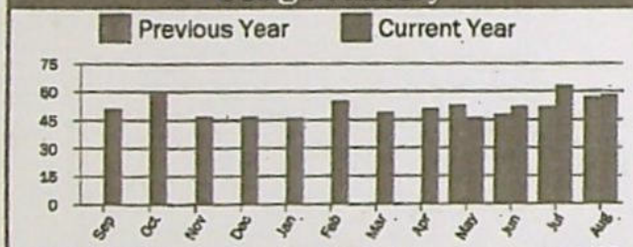

PERIOD ENDING	Aug 2021	Aug 2022
Avg Daily Temp	81	83
Avg Daily kWh	2	2

Current Service Detail

Basic Charge		$43.20
Energy Charge	58 kWh @ 0.08893	$5.16
Total Electric Charges		**$48.36**
Total Current Charges		**$48.36**

RECEIVED
NOV 27 2023
OWRD

14363 -

YNNN

Columbia Basin Electric Cooperative, Inc
171 Linden Way
PO Box 398
Heppner, OR 97836-0398

Member	PASCO FARMING INC
Statement Date	09/21/2022
Account Number	[redacted]
Payment Due	10/10/2022

Important Messages

Account Balance Summary

Previous Balance		$7,366.47
Payments	Thank You	-$7,366.47
Balance Forward		$0.00
Current Charges		$5,288.82
Total Amount Due		**$5,288.82**

385144

Service Address: Hwy 74

Description	Meter No.	Readings Previous	Readings Present	Mult	Usage	Reading Dates From	Reading Dates To	Days
553 HP	10165	20092	21342	100	125,000	08/22/22	09/18/22	27

Usage History

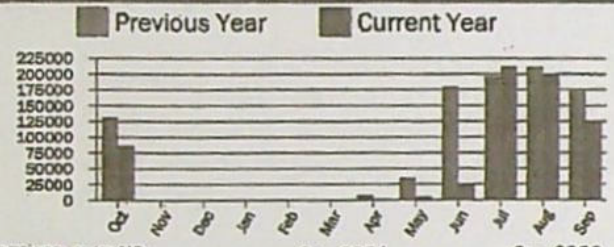

PERIOD ENDING	Sep 2021	Sep 2022
Avg Daily Temp	67	72
Avg Daily kWh	5555	4630

Current Service Detail

Energy Charge	125,000 kWh @ 0.02850	$3,562.50
Horse Power Charge		$1,726.32
	Total Electric Charges	**$5,288.82**
	Total Current Charges	**$5,288.82**

BY: SEP 26 2022 PASCO

RECEIVED
NOV 27 2023
OWRD

2222800/735

PLEASE RETURN THIS PORTION WITH PAYMENT

Columbia Basin Electric Cooperative, Inc
171 Linden Way
PO Box 398
Heppner, OR 97836-0398

Account Number	[redacted]
Total Due 10/10/2022	$5,288.82

Pay Online www.cbec.cc

☐ New Address (On Back)

2234 2 MB 0.515
PASCO FARMING INC
PO BOX 3350
PASCO WA 99302-3350

5 2234
C-9

COLUMBIA BASIN ELECTRIC COOPERATIVE, INC.
PO BOX 398
HEPPNER, OR 97836-0398

1

14363 -

Columbia Basin Electric Cooperative, Inc
171 Linden Way
PO Box 398
Heppner, OR 97836-0398

Member	PASCO FARMING INC
Statement Date	09/21/2022
Account Number	[redacted]
Payment Due	10/10/2022

Important Messages

385145

Account Balance Summary

Previous Balance		$55.35
Payments	*Thank You*	-$55.35
Balance Forward		$0.00
Current Charges		$55.38
Total Amount Due		**$55.38**

Service Address: Cemetery Hill Rd

Description	Meter No.	Readings Previous	Readings Present	Mult	Usage	Reading Dates From	Reading Dates To	Days
7 HP CIRCLE #6	10141	2321	2346	1	25	08/22/22	09/18/22	27

Usage History

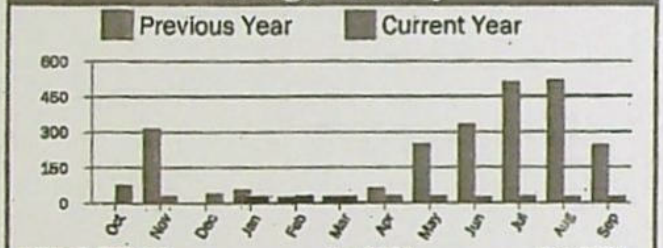

PERIOD ENDING	Sep 2021	Sep 2022
Avg Daily Temp	67	72
Avg Daily kWh	8	1

Current Service Detail

Energy Charge	25 kWh @ 0.02850	$0.71
Horse Power Charge		$54.67
	Total Electric Charges	**$55.38**
	Total Current Charges	**$55.38**

RECEIVED
NOV 27 2023
OWRD

2222800 1735

PLEASE RETURN THIS PORTION WITH PAYMENT

Columbia Basin Electric Cooperative, Inc
171 Linden Way
PO Box 398
Heppner, OR 97836-0398

Account Number	[redacted]
Total Due 10/10/2022	$55.38

Pay Online: www.cbec.co

☐ New Address (On Back)

PASCO FARMING INC
PO BOX 3350
PASCO WA 99302-3350

COLUMBIA BASIN ELECTRIC COOPERATIVE, INC.
PO BOX 398
HEPPNER, OR 97836-0398

14363 -

Columbia Basin Electric Cooperative, Inc
171 Linden Way
PO Box 398
Heppner, OR 97836-0398

Member	PASCO FARMING INC
Statement Date	09/21/2022
Account Number	[redacted]
Payment Due	10/10/2022

Important Messages

385747

Account Balance Summary

Previous Balance		$616.75
Payments	Thank You	-$616.75
Balance Forward		$0.00
Current Charges		$612.79
Total Amount Due		**$612.79**

Service Address: Bert Peck Ln

Description	Meter No.	Readings Previous	Readings Present	Mult	Usage	Reading Dates From	Reading Dates To	Days
152HP (125HP Booster/27HP Towers)	10292	1614	1617	1	3	08/22/22	09/18/22	27

Usage History



PERIOD ENDING	Sep 2021	Sep 2022
Avg Daily Temp	67	72
Avg Daily kWh	0	0

Current Service Detail

Energy Charge	3 kWh @ 0.02850	$0.09
Horse Power Charge		$612.70
	Total Electric Charges	**$612.79**
	Total Current Charges	**$612.79**

BY: SEP 26 2022 CASHIER

RECEIVED
NOV 27 2023
OWRD

2222800|735

PLEASE RETURN THIS PORTION WITH PAYMENT

Columbia Basin Electric Cooperative, Inc
171 Linden Way
PO Box 398
Heppner, OR 97836-0398

Account Number	[redacted]
Total Due 10/10/2022	$612.79

Pay Online www.cbec.cc

☐ New Address (On Back)

PASCO FARMING INC
PO BOX 3350
PASCO WA 99302-3350

COLUMBIA BASIN ELECTRIC COOPERATIVE, INC.
PO BOX 398
HEPPNER, OR 97836-0398

1

14363 -

YNNN

Columbia Basin Electric Cooperative, Inc
171 Linden Way
PO Box 398
Heppner, OR 97836-0398

Member	PASCO FARMING INC
Statement Date	10/25/2022
Account Number	[redacted]
Payment Due	11/10/2022

Important Messages

Account Balance Summary

Previous Balance		$612.79
Payments	*Thank You*	-$612.79
Balance Forward		$0.00
Current Charges		$612.92
Total Amount Due		**$612.92**

389358

Service Address: Bert Peck Ln

Description	Meter No.	Readings Previous	Readings Present	Mult	Usage	Reading Dates From	Reading Dates To	Days
152HP (125HP Booster/27HP Towers)	10292	1617	1623	1	6	09/18/22	10/22/22	34

Usage History



PERIOD ENDING	Oct 2021	Oct 2022
Avg Daily Temp	56	64
Avg Daily kWh	0	0

Current Service Detail

Energy Charge	6 kWh @ 0.03733	$0.22
Horse Power Charge		$612.70
Demand Charge	152.000 kW @ 0.00000	$0.00
	Total Electric Charges	**$612.92**
Misc Charges		$0.00
	Total Current Charges	**$612.92**

RECEIVED
OCT 31 2022
BY: .....

2222800|735

BL

PLEASE RETURN THIS PORTION WITH PAYMENT

RECEIVED
NOV 27 2023
OWRD

14363 -

YNNN

Columbia Basin Electric Cooperative, Inc
171 Linden Way
PO Box 398
Heppner, OR 97836-0398

Member	PASCO FARMING INC
Statement Date	10/25/2022
Account Number	[redacted]
Payment Due	11/10/2022

Important Messages

Account Balance Summary

Previous Balance		$5,288.82
Payments	Thank You	-$5,288.82
Balance Forward		$0.00
Current Charges		$1,856.98
Total Amount Due		**$1,856.98**

389359

Service Address: Hwy 74

Description	Meter No.	Readings Previous	Readings Present	Mult	Usage	Reading Dates From	Reading Dates To	Days
553 HP	10165	21342	21377	100	3,500	09/18/22	10/22/22	34

Usage History

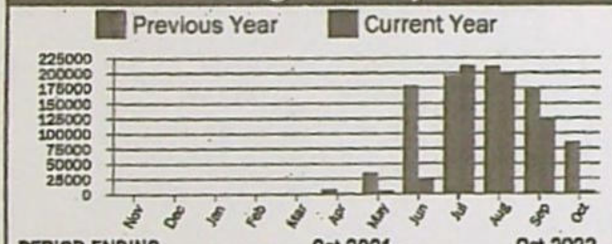

PERIOD ENDING	Oct 2021	Oct 2022
Avg Daily Temp	56	64
Avg Daily kWh	2666	103

Current Service Detail

Energy Charge	3,500 kWh @ 0.03733	$130.66
Horse Power Charge		$1,726.32
Demand Charge	553.000 kW @ 0.00000	$0.00
	Total Electric Charges	**$1,856.98**
Misc Charges		$0.00
	Total Current Charges	**$1,856.98**

RECEIVED
OCT 31 2022
BY: .....

PLEASE RETURN THIS PORTION WITH PAYMENT

RECEIVED
NOV 27 2023
OWRD

14363 -

YNNN

Columbia Basin Electric Cooperative, Inc
171 Linden Way
PO Box 398
Heppner, OR 97836-0398

Member	PASCO FARMING INC
Statement Date	10/25/2022
Account Number	[redacted]
Payment Due	11/10/2022

Important Messages

Account Balance Summary

Previous Balance		$55.38
Payments	*Thank You*	-$55.38
Balance Forward		$0.00
Current Charges		$55.68
Total Amount Due		**$55.68**

389360

Service Address: Cemetery Hill Rd

Description	Meter No.	Readings Previous	Readings Present	Mult	Usage	Reading Dates From	Reading Dates To	Days
7 HP CIRCLE #6	10141	2346	2373	1	27	09/18/22	10/22/22	34

Usage History

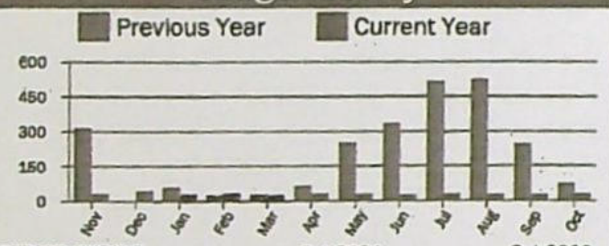

PERIOD ENDING	Oct 2021	Oct 2022
Avg Daily Temp	56	64
Avg Daily kWh	2	1

Current Service Detail

Energy Charge	27 kWh @ 0.03733	$1.01
Horse Power Charge		$54.67
Demand Charge	7.000 kW @ 0.00000	$0.00
	Total Electric Charges	**$55.68**
Misc Charges		$0.00
	Total Current Charges	**$55.68**

PLEASE RETURN THIS PORTION WITH PAYMENT

RECEIVED
NOV 27 2023
OWRD

14363 -

YNNN

Columbia Basin Electric Cooperative, Inc
171 Linden Way
PO Box 398
Heppner, OR 97836-0398

Member	PASCO FARMING INC
Statement Date	10/25/2022
Account Number	[redacted]
Payment Due	11/10/2022

Important Messages

Account Balance Summary

Previous Balance		$47.56
Payments	*Thank You*	-$47.56
Balance Forward		$0.00
Current Charges		$48.71
Total Amount Due		**$48.71**

389361

Service Address: Bombing Range Rd (west Side)

Description	Meter No.	Readings Previous	Readings Present	Mult	Usage	Reading Dates From	Reading Dates To	Days
FERTILIZER PUMP - VINEYARD	10335	883	945	1	62	09/18/22	10/22/22	34

Usage History

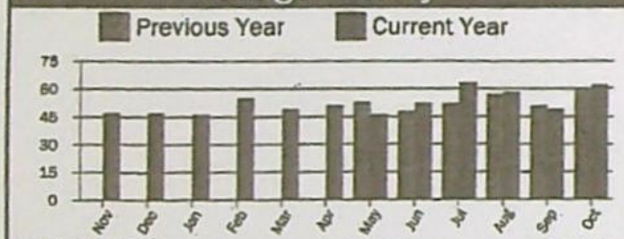

PERIOD ENDING	Oct 2021	Oct 2022
Avg Daily Temp	56	64
Avg Daily kWh	2	2

Current Service Detail

Basic Charge		$43.20
Energy Charge	62 kWh @ 0.08893	$5.51
Demand Charge	0.922 kW @ 0.00000	$0.00
	Total Electric Charges	**$48.71**
Misc Charges		$0.00
	Total Current Charges	**$48.71**

PLEASE RETURN THIS PORTION WITH PAYMENT

RECEIVED
NOV 27 2023
OWRD

14363 -

YYNN

Columbia Basin Electric Cooperative, Inc
171 Linden Way
PO Box 398
Heppner, OR 97836-0398

Member	PASCO FARMING INC
Statement Date	11/22/2022
Account Number	[redacted]
Payment Due	12/12/2022

Important Messages

WISHING ALL OUR MEMBERS A JOYOUS HOLIDAY SEASON!

Account Balance Summary

Previous Balance		$48.71
Payments	*Thank You*	-$48.71
Balance Forward		$0.00
Current Charges		$47.91
Total Amount Due		**$47.91**

391116

Service Address: Bombing Range Rd (west Side)

Description	Meter No.	Readings Previous	Readings Present	Mult	Usage	Reading Dates From	Reading Dates To	Days
FERTILIZER PUMP - VINEYARD	10335	945	998	1	53	10/22/22	11/19/22	28

Usage History

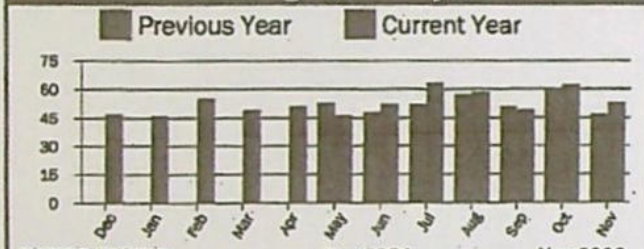

PERIOD ENDING	Nov 2021	Nov 2022
Avg Daily Temp	50	45
Avg Daily kWh	2	2

Current Service Detail

Basic Charge		$43.20
Energy Charge	53 kWh @ 0.08893	$4.71
Demand Charge	0.922 kW @ 0.00000	$0.00
	Total Electric Charges	**$47.91**
Misc Charges		$0.00
	Total Current Charges	**$47.91**

2322800 1735

14363 -

RECEIVED
NOV 27 2023
OWRD

YYNN

Columbia Basin Electric Cooperative, Inc
171 Linden Way
PO Box 398
Heppner, OR 97836-0398

Member	PASCO FARMING INC
Statement Date	11/22/2022
Account Number	[redacted]
Payment Due	12/12/2022

Important Messages

WISHING ALL OUR MEMBERS A JOYOUS HOLIDAY SEASON!

Account Balance Summary

Previous Balance		$612.92
Payments	*Thank You*	-$612.92
Balance Forward		$0.00
Current Charges		$612.85
Total Amount Due		**$612.85**

391117

Service Address: Bert Peck Ln

Description	Meter No.	Readings Previous	Readings Present	Mult	Usage	Reading Dates From	Reading Dates To	Days
152HP (125HP Booster/27HP Towers)	10292	1623	1627	1	4	10/22/22	11/19/22	28

Usage History

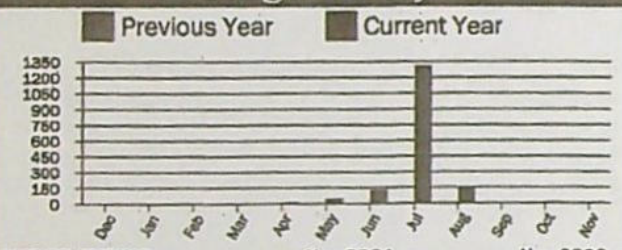

PERIOD ENDING	Nov 2021	Nov 2022
Avg Daily Temp	50	45
Avg Daily kWh	0	0

Current Service Detail

Energy Charge	4 kWh @ 0.03733	$0.15
Horse Power Charge		$612.70
Demand Charge	152.000 kW @ 0.00000	$0.00
	Total Electric Charges	**$612.85**
Misc Charges		$0.00
	Total Current Charges	**$612.85**

14363 -

RECEIVED
NOV 27 2023
OWRD

YYNN

Columbia Basin Electric Cooperative, Inc
171 Linden Way
PO Box 398
Heppner, OR 97836-0398

Member	PASCO FARMING INC
Statement Date	11/22/2022
Account Number	[redacted]
Payment Due	12/12/2022

Important Messages

WISHING ALL OUR MEMBERS A JOYOUS HOLIDAY SEASON!

Account Balance Summary

Previous Balance		$1,856.98
Payments	*Thank You*	-$1,856.98
Balance Forward		$0.00
Current Charges		$1,741.25
Total Amount Due		**$1,741.25**

391118

Service Address: Hwy 74

Description	Meter No.	Readings Previous	Readings Present	Mult	Usage	Reading Dates From	Reading Dates To	Days
553 HP	10165	21377	21381	100	400	10/22/22	11/19/22	28

Usage History

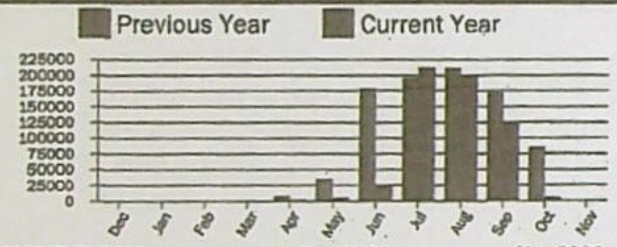

PERIOD ENDING	Nov 2021	Nov 2022
Avg Daily Temp	50	45
Avg Daily kWh	14	14

Current Service Detail

Energy Charge	400 kWh @ 0.03733	$14.93
Horse Power Charge		$1,726.32
Demand Charge	553.000 kW @ 0.00000	$0.00
	Total Electric Charges	**$1,741.25**
Misc Charges		$0.00
	Total Current Charges	**$1,741.25**

PLEASE RETURN THIS PORTION WITH PAYMENT

RECEIVED
NOV 27 2023
OWRD

14363 -

YYNN

Columbia Basin Electric Cooperative, Inc
171 Linden Way
PO Box 398
Heppner, OR 97836-0398

Member	PASCO FARMING INC
Statement Date	11/22/2022
Account Number	[redacted]
Payment Due	12/12/2022

Important Messages

WISHING ALL OUR MEMBERS A JOYOUS HOLIDAY SEASON!

Account Balance Summary

Previous Balance		$55.68
Payments	*Thank You*	-$55.68
Balance Forward		$0.00
Current Charges		$55.53
Total Amount Due		**$55.53**

391119

Service Address: Cemetery Hill Rd

Description	Meter No.	Readings Previous	Readings Present	Mult	Usage	Reading Dates From	Reading Dates To	Days
7 HP CIRCLE #6	10141	2373	2396	1	23	10/22/22	11/19/22	28

Usage History

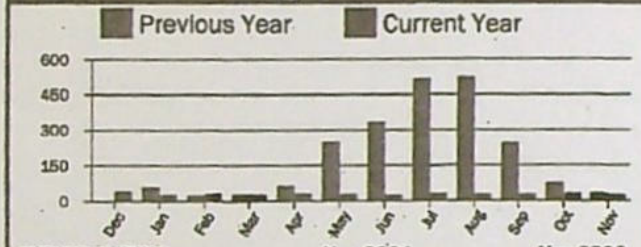

PERIOD ENDING	Nov 2021	Nov 2022
Avg Daily Temp	50	45
Avg Daily kWh	1	1

Current Service Detail

Energy Charge	23 kWh @ 0.03733	$0.86
Horse Power Charge		$54.67
Demand Charge	7.000 kW @ 0.00000	$0.00
	Total Electric Charges	**$55.53**
Misc Charges		$0.00
	Total Current Charges	**$55.53**

PLEASE DETACH AND RETURN WITH PAYMENT

RECEIVED
NOV 27 2023
OWRD

14363 -

YNNN

Columbia Basin Electric Cooperative, Inc
171 Linden Way
PO Box 398
Heppner, OR 97836-0398

Member	PASCO FARMING INC
Statement Date	12/22/2022
Account Number	[redacted]
Payment Due	01/10/2023

Important Messages

WISHING ALL OUR MEMBERS THE BEST IN THE NEW YEAR!

Account Balance Summary

Previous Balance		$1,741.25
Payments	*Thank You*	-$1,741.25
Balance Forward		$0.00
Current Charges		$1,733.79
Total Amount Due		**$1,733.79**

393483 393690 393694

Service Address: Hwy 74

Description	Meter No.	Readings Previous	Readings Present	Mult	Usage	Reading Dates From	Reading Dates To	Days
553 HP	10165	21381	21383	100	200	11/19/22	12/19/22	30

Usage History

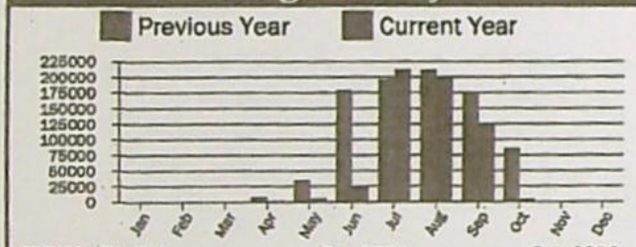

PERIOD ENDING	Dec 2021	Dec 2022
Avg Daily Temp	45	40
Avg Daily kWh	10	7

Current Service Detail

Energy Charge	200 kWh @ 0.03733	$7.47
Horse Power Charge		$1,726.32
Demand Charge	553.000 kW @ 0.00000	$0.00
	Total Electric Charges	**$1,733.79**
Misc Charges		$0.00
	Total Current Charges	**$1,733.79**

1,733·79 +
612·77 +
48·00 +
55·60 +
6,373·81 +
8,823·97 *

2322800 1735

PLEASE RETURN THIS PORTION WITH PAYMENT

14363 -

RECEIVED
NOV 27 2023
OWRD

YNNN

Columbia Basin Electric Cooperative, Inc
171 Linden Way
PO Box 398
Heppner, OR 97836-0398

Member	PASCO FARMING INC
Statement Date	12/22/2022
Account Number	[redacted]
Payment Due	01/10/2023

Important Messages

WISHING ALL OUR MEMBERS THE BEST IN THE NEW YEAR!

Account Balance Summary

Previous Balance		$55.53
Payments	*Thank You*	-$55.53
Balance Forward		$0.00
Current Charges		$55.60
Total Amount Due		**$55.60**

393486 393693 393697

Service Address: Cemetery Hill Rd

Description	Meter No.	Readings Previous	Readings Present	Mult	Usage	Reading Dates From	Reading Dates To	Days
7 HP CIRCLE #6	10141	2396	2421	1	25	11/19/22	12/19/22	30

Usage History

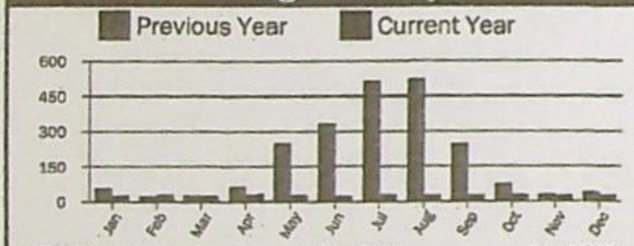

PERIOD ENDING	Dec 2021	Dec 2022
Avg Daily Temp	45	40
Avg Daily kWh	1	1

Current Service Detail

Energy Charge	25 kWh @ 0.03733	$0.93
Horse Power Charge		$54.67
Demand Charge	7.000 kW @ 0.00000	$0.00
	Total Electric Charges	**$55.60**
Misc Charges		$0.00
	Total Current Charges	**$55.60**

RECEIVED
DEC 30 2022
BY:.....

RECEIVED
NOV 27 2023
OWRD

14363 -

YNNN

Columbia Basin Electric Cooperative, Inc
171 Linden Way
PO Box 398
Heppner, OR 97836-0398

Member	PASCO FARMING INC
Statement Date	12/22/2022
Account Number	[redacted]
Payment Due	01/10/2023

Important Messages

WISHING ALL OUR MEMBERS THE BEST IN THE NEW YEAR!

Account Balance Summary

Previous Balance		$47.91
Payments	*Thank You*	-$47.91
Balance Forward		$0.00
Current Charges		$48.00
Total Amount Due		**$48.00**

393488 393692 393696

Service Address: Bombing Range Rd (west Side)

Description	Meter No.	Readings Previous	Readings Present	Mult	Usage	Reading Dates From	Reading Dates To	Days
FERTILIZER PUMP - VINEYARD	10335	998	1052	1	54	11/19/22	12/19/22	30

Usage History

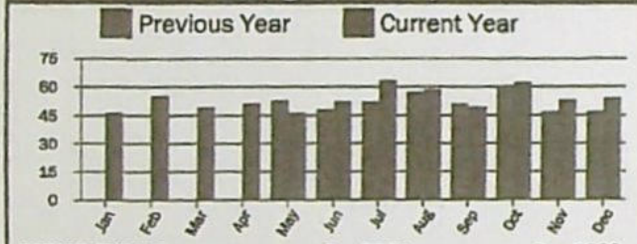

PERIOD ENDING	Dec 2021	Dec 2022
Avg Daily Temp	45	40
Avg Daily kWh	2	2

Current Service Detail

Basic Charge		$43.20
Energy Charge	54 kWh @ 0.08893	$4.80
Demand Charge	0.922 kW @ 0.00000	$0.00
	Total Electric Charges	**$48.00**
Misc Charges		$0.00
	Total Current Charges	**$48.00**

RECEIVED
DEC 30 2022
BY:.....

PLEASE RETURN THIS PORTION WITH PAYMENT

RECEIVED
NOV 27 2023
OWRD

14363 -

YNNN

Columbia Basin Electric Cooperative, Inc
171 Linden Way
PO Box 398
Heppner, OR 97836-0398

Member	PASCO FARMING INC
Statement Date	12/22/2022
Account Number	[redacted]
Payment Due	01/10/2023

Important Messages

WISHING ALL OUR MEMBERS THE BEST IN THE NEW YEAR!

Account Balance Summary

Previous Balance		$612.85
Payments	*Thank You*	-$612.85
Balance Forward		$0.00
Current Charges		$612.77
Total Amount Due		**$612.77**

393491 393691 393695

Service Address: Bert Peck Ln

Description	Meter No.	Readings Previous	Readings Present	Mult	Usage	Reading Dates From	Reading Dates To	Days
152HP (125HP Booster/27HP Towers)	10292	1627	1629	1	2	11/19/22	12/19/22	30

Usage History

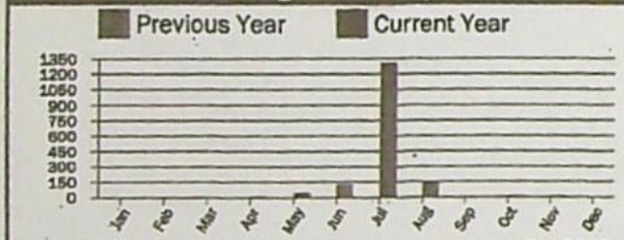

PERIOD ENDING	Dec 2021	Dec 2022
Avg Daily Temp	45	40
Avg Daily kWh	0	0

Current Service Detail

Energy Charge	2 kWh @ 0.03733	$0.07
Horse Power Charge		$612.70
Demand Charge	152.000 kW @ 0.00000	$0.00
	Total Electric Charges	**$612.77**
Misc Charges		$0.00
	Total Current Charges	**$612.77**

RECEIVED
DEC 30 2022
BY:.....

RECEIVED
NOV 27 2023
OWRD

14363 -

YNNN

Columbia Basin Electric Cooperative, Inc
171 Linden Way
PO Box 398
Heppner, OR 97836-0398

Member	PASCO FARMING INC
Statement Date	01/26/2023
Account Number	[redacted]
Payment Due	02/10/2023

Important Messages

Account Balance Summary

Previous Balance		$1,733.79
Payments	*Thank You*	-$1,733.79
Balance Forward		$0.00
Penalty		$0.00
Current Charges		$1,726.32
Total Amount Due		**$1,726.32**

395174

Service Address: Hwy 74

Description	Meter No.	Readings Previous	Readings Present	Mult	Usage	Reading Dates From	Reading Dates To	Days
553 HP	10165	21383	21383	100	0	12/19/22	01/24/23	36

Usage History

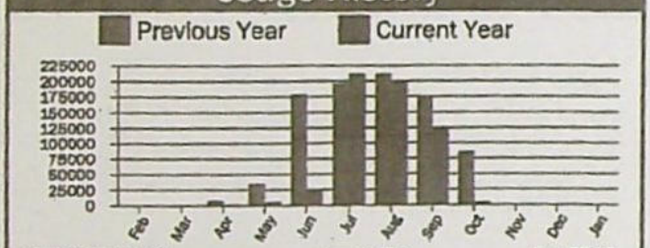

PERIOD ENDING	Jan 2022	Jan 2023
Avg Daily Temp	31	37
Avg Daily kWh	7	0

Current Service Detail

Demand Charge	0.000 kW @ 0.00000	$0.00
Horse Power Charge		$1,726.32
Misc Charges		$0.00
Total Current Charges		$1,726.32

JAN 30 [illegible]

23228000 1735

14363 -

RECEIVED
NOV 27 2023
OWRD

YNNN

Columbia Basin Electric Cooperative, Inc
171 Linden Way
PO Box 398
Heppner, OR 97836-0398

Member	PASCO FARMING INC
Statement Date	01/26/2023
Account Number	[redacted]
Payment Due	02/10/2023

Important Messages

Account Balance Summary

Previous Balance		$55.60
Payments	*Thank You*	-$55.60
Balance Forward		$0.00
Penalty		$0.00
Current Charges		$55.72
Total Amount Due		**$55.72**

395175

Service Address: Cemetery Hill Rd

Description	Meter No.	Readings Previous	Readings Present	Mult	Usage	Reading Dates From	Reading Dates To	Days
7 HP CIRCLE #6	10141	2421	2449	1	28	12/19/22	01/22/23	34

Usage History

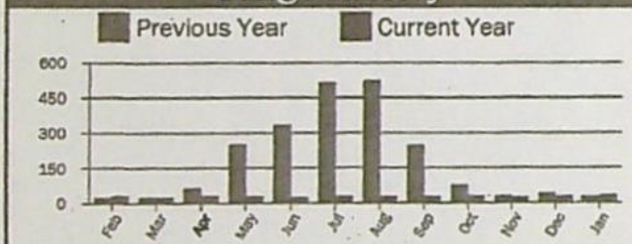

PERIOD ENDING	Jan 2022	Jan 2023
Avg Daily Temp	31	37
Avg Daily kWh	1	1

Current Service Detail

Energy Charge	28 kWh @ 0.03733	$1.05
Demand Charge	0.000 kW @ 0.00000	$0.00
Horse Power Charge		$54.67
Misc Charges		$0.00
	Total Current Charges	$55.72

55•72 +
1,726•32 +
612•81 +
52•54 +
1,725•62 +
9,174•01 *

14363 -

RECEIVED
NOV 27 2023
OWRD

YNNN

Columbia Basin Electric Cooperative, Inc
171 Linden Way
PO Box 398
Heppner, OR 97836-0398

Member	PASCO FARMING INC
Statement Date	01/26/2023
Account Number	[redacted]
Payment Due	02/10/2023

Important Messages

Account Balance Summary

Previous Balance		$48.00
Payments	*Thank You*	-$48.00
Balance Forward		$0.00
Penalty		$0.00
Current Charges		$52.54
Total Amount Due		**$52.54**

395176

Service Address: Bombing Range Rd (west Side)

Description	Meter No.	Readings Previous	Readings Present	Mult	Usage	Reading Dates From	Reading Dates To	Days
FERTILIZER PUMP - VINEYARD	10335	1052	1112	1	60	12/19/22	01/22/23	34

Usage History

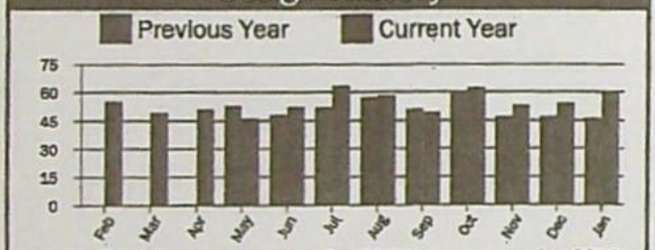

PERIOD ENDING	Jan 2022	Jan 2023
Avg Daily Temp	31	37
Avg Daily kWh	2	2

Current Service Detail

Basic Charge		$47.20
Energy Charge	60 kWh @ 0.08893	$5.34
Demand Charge	0.000 kW @ 0.00000	$0.00
Misc Charges		$0.00
	Total Current Charges	$52.54

14363 -

RECEIVED
NOV 27 2023
OWRD

YNNN

Columbia Basin Electric Cooperative, Inc
171 Linden Way
PO Box 398
Heppner, OR 97836-0398

Member	PASCO FARMING INC
Statement Date	01/26/2023
Account Number	[redacted]
Payment Due	02/10/2023

Important Messages

395177

Account Balance Summary

Previous Balance		$612.77
Payments	*Thank You*	-$612.77
Balance Forward		$0.00
Penalty		$0.00
Current Charges		$612.81
Total Amount Due		**$612.81**

Service Address: Bert Peck Ln

Description	Meter No.	Readings Previous	Readings Present	Mult	Usage	Reading Dates From	Reading Dates To	Days
152HP (125HP Booster/27HP Towers)	10292	1629	1632	1	3	12/19/22	01/22/23	34

Usage History

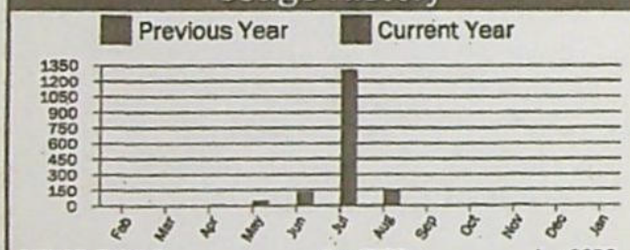

PERIOD ENDING	Jan 2022	Jan 2023
Avg Daily Temp	31	37
Avg Daily kWh	0	0

Current Service Detail

Energy Charge	3 kWh @ 0.03733	$0.11
Demand Charge	0.000 kW @ 0.00000	$0.00
Horse Power Charge		$612.70
Misc Charges		$0.00
Total Current Charges		$612.81

JAN 30

PLEASE RETURN THIS PORTION WITH PAYMENT

14363 -

RECEIVED
NOV 27 2023
OWRD

MEADOWBROOK C/O FRANK TIEGS
2024 TEMPORARY TRANSFER APPLICATION MAP
INVOLVING CERTIFICATE 82489
AND PERMITS S-54980 & S-55268
T1&T2S, R25E WM
MORROW CO
TO MAP (1 OF 6)

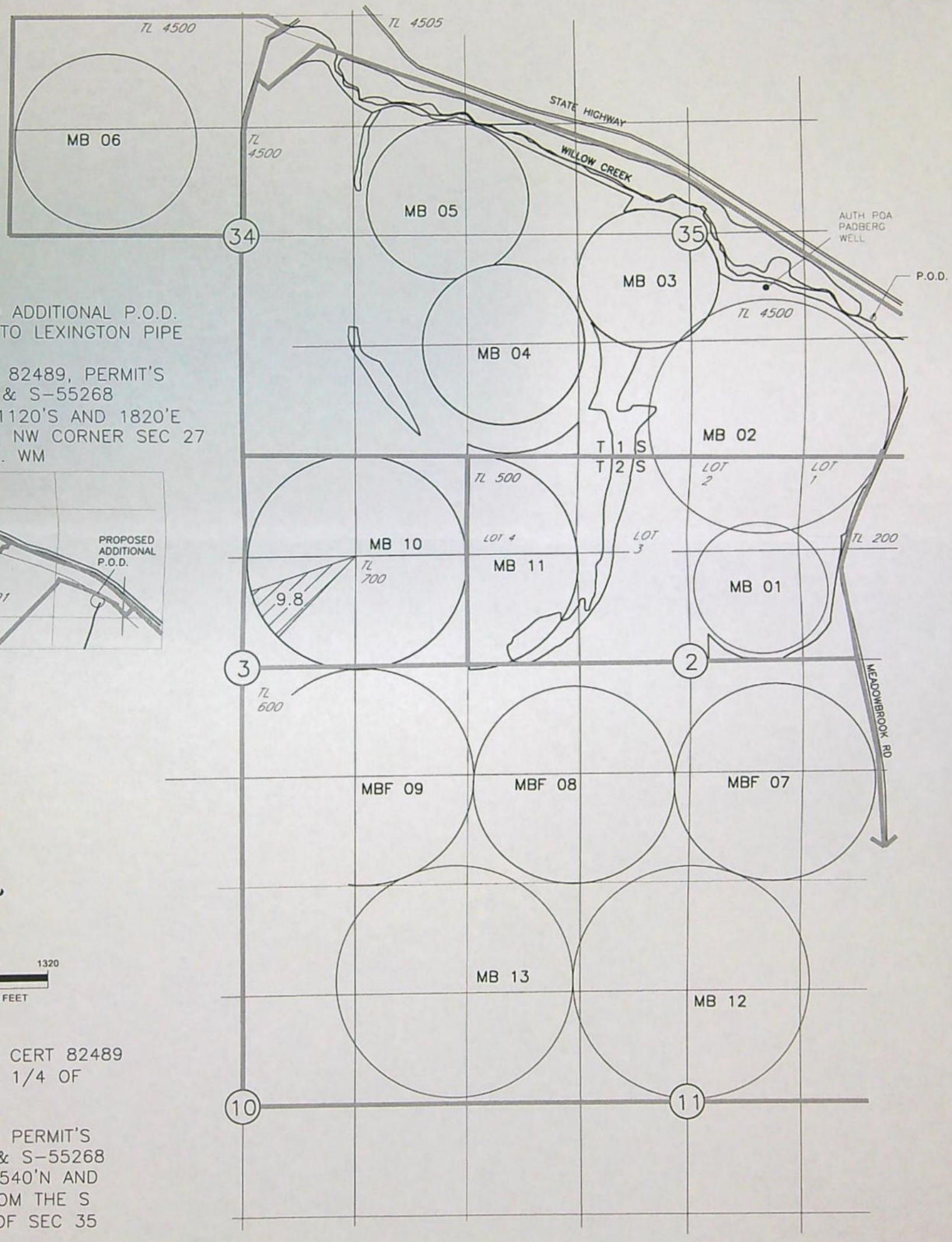

PROPOSED ADDITIONAL P.O.D.
HEPPNER TO LEXINGTON PIPE LINE
FOR CERT 82489, PERMIT'S S-54980 & S-55268
LOCATED 1120'S AND 1820'E FROM THE NW CORNER SEC 27 T2S R26E. WM

N

0 660 1320
SCALE IN FEET

P.O.D. FOR CERT 82489
N 1/2, NE 1/4 OF
SEC 34

P.O.D. FOR PERMIT'S S-54980 & S-55268
LOCATED 1540'N AND 2100'E FROM THE S 1/4 COR OF SEC 35

AREAS OF IRRIGATION

9.8 AC
CERTIFICATE 82489 PRIMARY, PERMIT'S S-54980 & S-55268 SUPPLEMENTAL

NOTE:
THE PURPOSE OF THIS MAP IS TO IDENTIFY THE APPROXIMATE LOCATION OF THE WATER RIGHT. IT IS NOT INTENDED TO PROVIDE INFORMATION RELATIVE TO THE LOCATION OF PROPERTY OWNERSHIP BOUNDARY LINES.

DRAWING: \\Kwkfiles\Public\Project\30-08-016 - Portfily Water Rights Consulting\-00 Misc Engineering\Cad\TIEGS\30-08-016 24 ME TT.dwg
PRINTED BY: kvaldovinos on 11/13/23 10:36 AM

RECEIVED
NOV 27 2023
OWRD

MEADOWBROOK C/O FRANK TIEGS
2024 TEMPORARY TRANSFER APPLICATION MAP
INVOLVING CERTIFICATE 30021
AND PERMITS S-54980 & S-55268
T1&T2S, R25E WM
MORROW CO
TO MAP (2 OF 6)

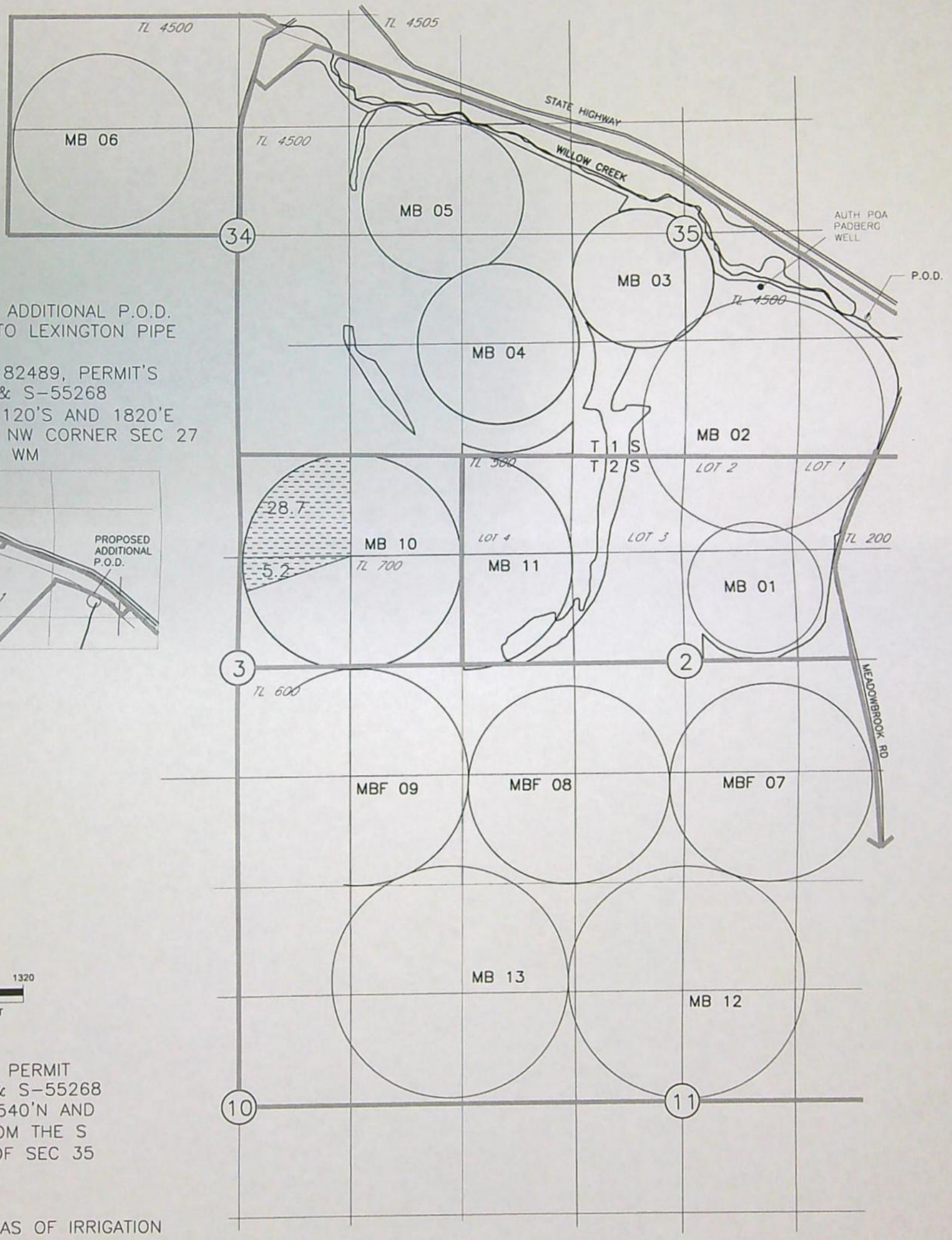

PROPOSED ADDITIONAL P.O.D.
HEPPNER TO LEXINGTON PIPE LINE
FOR CERT 82489, PERMIT'S S-54980 & S-55268
LOCATED 1120'S AND 1820'E FROM THE NW CORNER SEC 27 T2S R26E. WM

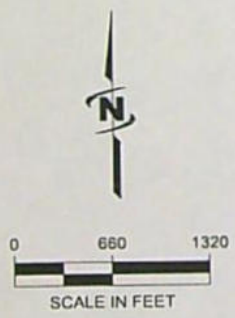

P.O.D. FOR PERMIT S-54980 & S-55268
LOCATED 1540'N AND 2100'E FROM THE S 1/4 COR OF SEC 35

AREAS OF IRRIGATION

33.9 AC
CERTIFICATE 30021 PRIMARY, PERMIT'S S-54980 & S-55268 SUPPLEMENTAL

RECEIVED
NOV 27 2023
OWRD

NOTE:
THE PURPOSE OF THIS MAP IS TO IDENTIFY THE APPROXIMATE LOCATION OF THE WATER RIGHT. IT IS NOT INTENDED TO PROVIDE INFORMATION RELATIVE TO THE LOCATION OF PROPERTY OWNERSHIP BOUNDARY LINES.

DRAWING: \\Kwkfiles\Public\Project\30-08-016 - Portfily Water Rights Consulting\-00 Misc Engineering\Cad\TIEGS\30-08-016 24 ME TT.dwg
PRINTED BY: kvaldovinos on 11/13/23 10:36 AM

14363 -

MEADOWBROOK C/O FRANK TIEGS
2024 TEMPORARY TRANSFER APPLICATION MAP
INVOLVING CERTIFICATES 94969
AND PERMITS S-54980 & S-55268
T1&T2S, R25E WM
MORROW CO
TO MAP (3 OF 6)

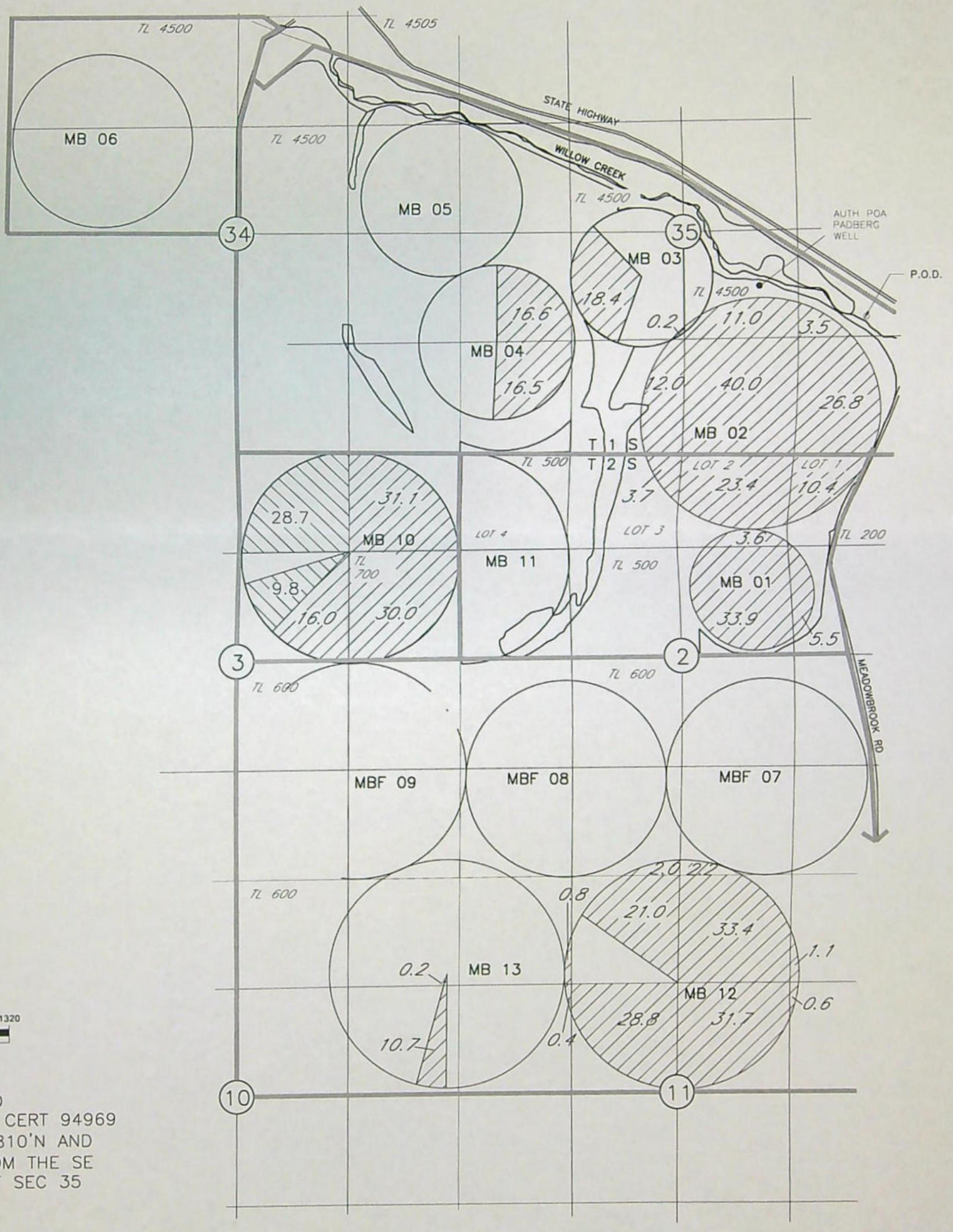

AUTHORIZED
P.O.A. FOR CERT 94969
LOCATED 1810'N AND
1680'E FROM THE SE
CORNER OF SEC 35

AREAS OF IRRIGATION

436.6 AC PRIMARY
CERTIFICATE 94969 PRIMARY, PERMIT'S
S-54980 & S-55268 SUPPLEMENTAL

38.5 AC CERTIFICATE 94969 SUPPLEMENTAL

NOTE:
THE PURPOSE OF THIS MAP IS TO IDENTIFY THE APPROXIMATE LOCATION OF THE WATER RIGHT. IT IS NOT INTENDED TO PROVIDE INFORMATION RELATIVE TO THE LOCATION OF PROPERTY OWNERSHIP BOUNDARY LINES.

DRAWING: \\Kwkfiles\Public\Project\30-08-016 - Porfily Water Rights Consulting\-00 Misc Engineering\Cad\TIEGS\30-08-016 24 ME TT.dwg
PRINTED BY: kvaldovinos on 11/13/23 10:37 AM

RECEIVED
NOV 27 2023
OWRD

MEADOWBROOK C/O FRANK TIEGS
2024 TEMPORARY TRANSFER APPLICATION MAP
INVOLVING CERTIFICATES 94967
AND PERMITS S-54980 & S-55268
T1&T2S, R25E WM
MORROW CO
TO MAP (4 OF 6)

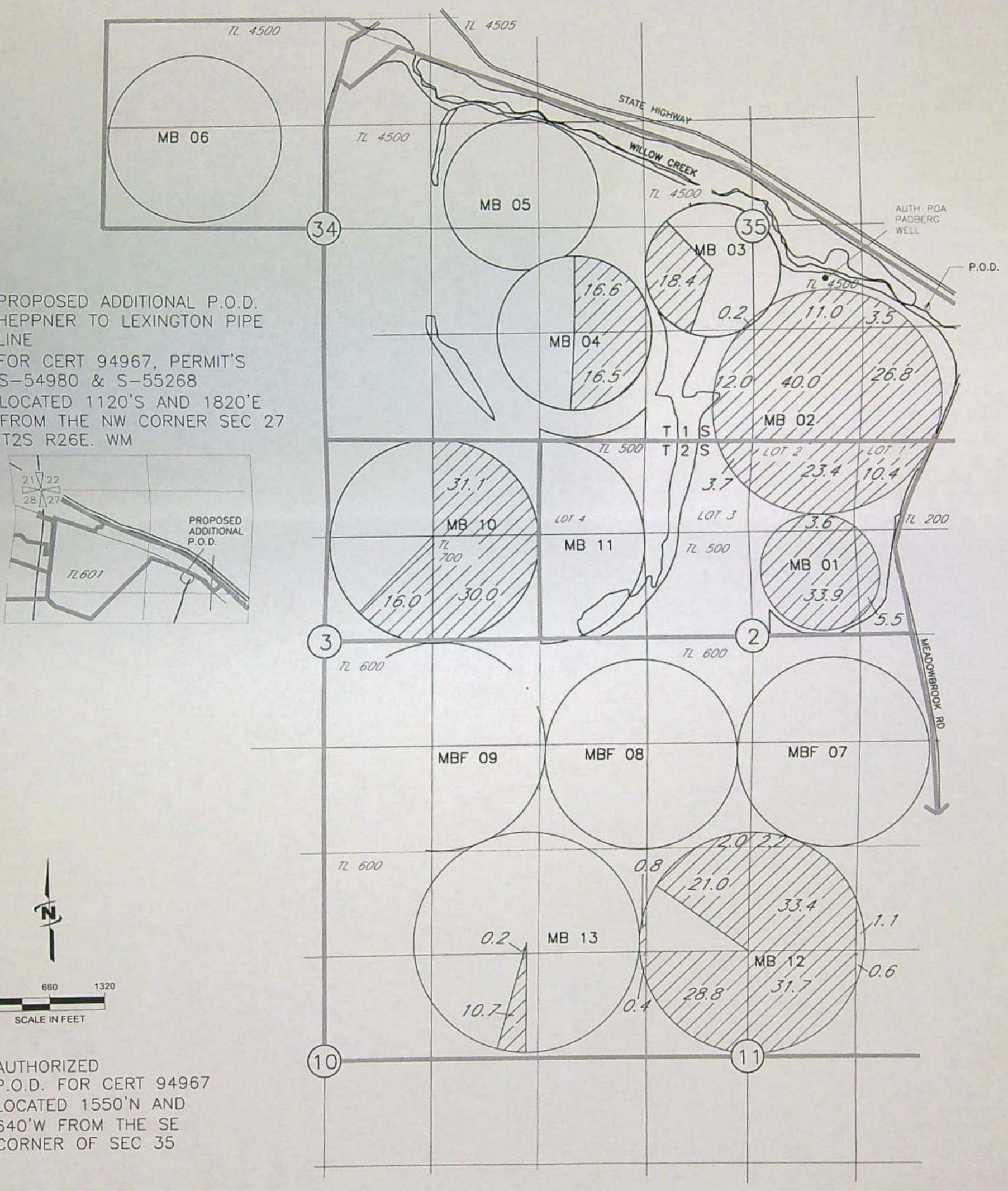

PROPOSED ADDITIONAL P.O.D.
HEPPNER TO LEXINGTON PIPE LINE
FOR CERT 94967, PERMIT'S S-54980 & S-55268
LOCATED 1120'S AND 1820'E FROM THE NW CORNER SEC 27 T2S R26E. WM

AUTHORIZED
P.O.D. FOR CERT 94967
LOCATED 1550'N AND
640'W FROM THE SE
CORNER OF SEC 35

AREAS OF SUPPLEMENTAL IRRIGATION

436.6 AC
CERTIFICATE 94967 SUPPLEMENTAL & PERMIT'S S-54980 & S-55268 SUPPLEMENTAL

NOTE:
THE PURPOSE OF THIS MAP IS TO IDENTIFY THE APPROXIMATE LOCATION OF THE WATER RIGHT. IT IS NOT INTENDED TO PROVIDE INFORMATION RELATIVE TO THE LOCATION OF PROPERTY OWNERSHIP BOUNDARY LINES.

DRAWING: \\Kwkfiles\Public\Project\30-08-016 - Portfily Water Rights Consulting\-00 Misc Engineering\Cad\TIEGS\30-08-016 24 ME TT.dwg
PRINTED BY: kvaldovinos on 11/13/23 10:37 AM

RECEIVED
NOV 27 2023
OWRD

MEADOWBROOK C/O FRANK TIEGS
2024 TEMPORARY TRANSFER APPLICATION MAP
INVOLVING CERTIFICATE 96377
AND PERMITS S-54980 & S-55268
T1&T2S, R25E WM
MORROW CO
TO MAP (5 OF 6)

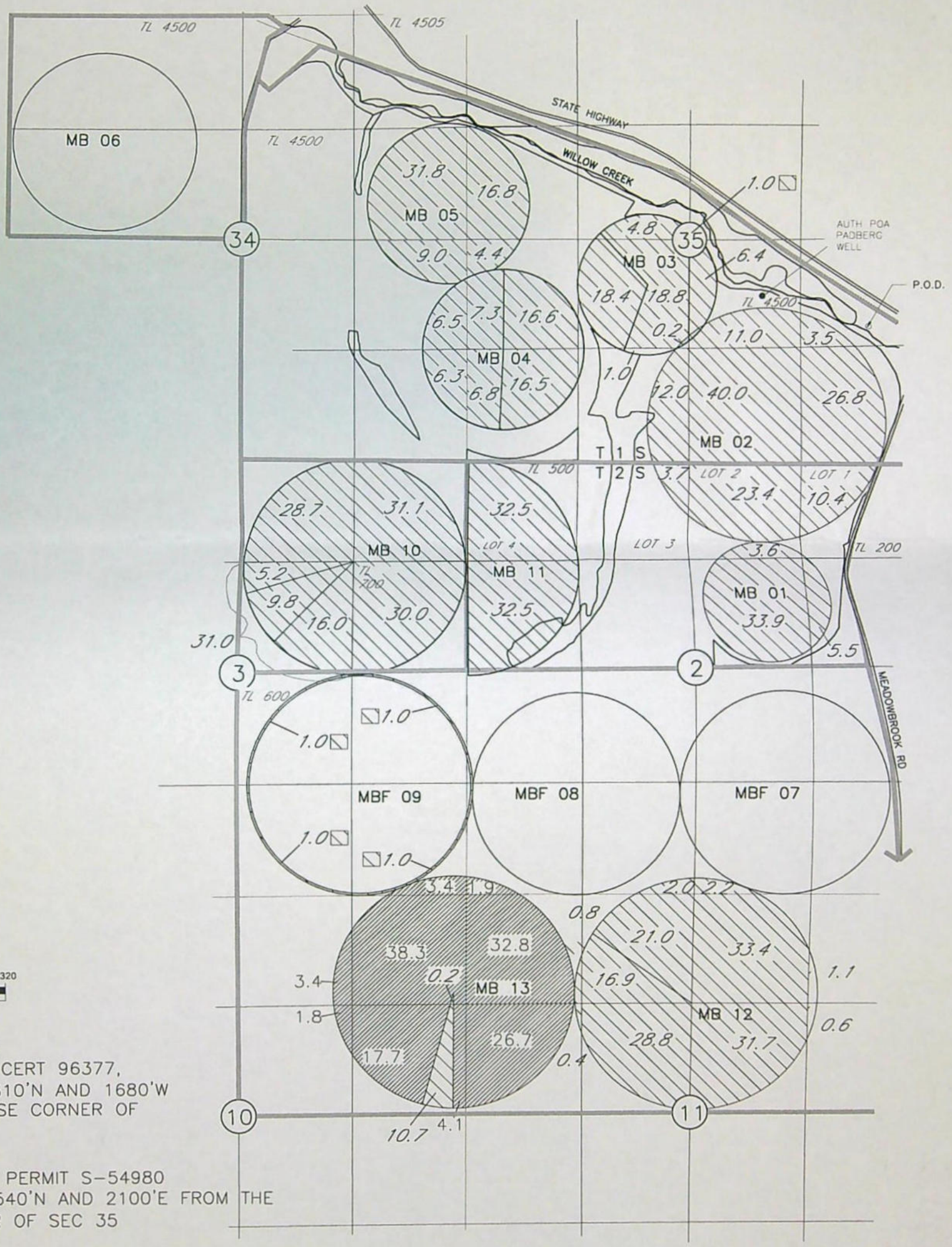

AUTHORIZED
P.O.A. FOR CERT 96377,
LOCATED 1810'N AND 1680'W
FROM THE SE CORNER OF
SEC 35

P.O.D. FOR PERMIT S-54980
LOCATED 1540'N AND 2100'E FROM THE
S 1/4 COR OF SEC 35

AREAS OF IRRIGATION

130.1 AC CERTIFICATE 96377 PRIMARY, SUPPLEMENTAL S-54980 AND S-55268

687.1 AC CERTIFICATE 96377 SUPPLEMENTAL

RECEIVED
NOV 27 2023
OWRD

NOTE:
THE PURPOSE OF THIS MAP IS TO IDENTIFY THE APPROXIMATE LOCATION OF THE WATER RIGHT. IT IS NOT INTENDED TO PROVIDE INFORMATION RELATIVE TO THE LOCATION OF PROPERTY OWNERSHIP BOUNDARY LINES.

DRAWING: \\Kwkfiles\Public\Project\30-08-016 - Porfily Water Rights Consulting\-00 Misc Engineering\Cad\TIEGS\30-08-016 24 ME TT.dwg
PRINTED BY: kvaldovinos on 11/13/23 10:37 AM

MEADOWBROOK C/O FRANK TIEGS
2024 TEMPORARY TRANSFER APPLICATION MAP
INVOLVING CERTIFICATE 94970
AND PERMITS S-54980 & S-55268
T1&T2S, R25E WM
MORROW CO
TO MAP (6 OF 6)

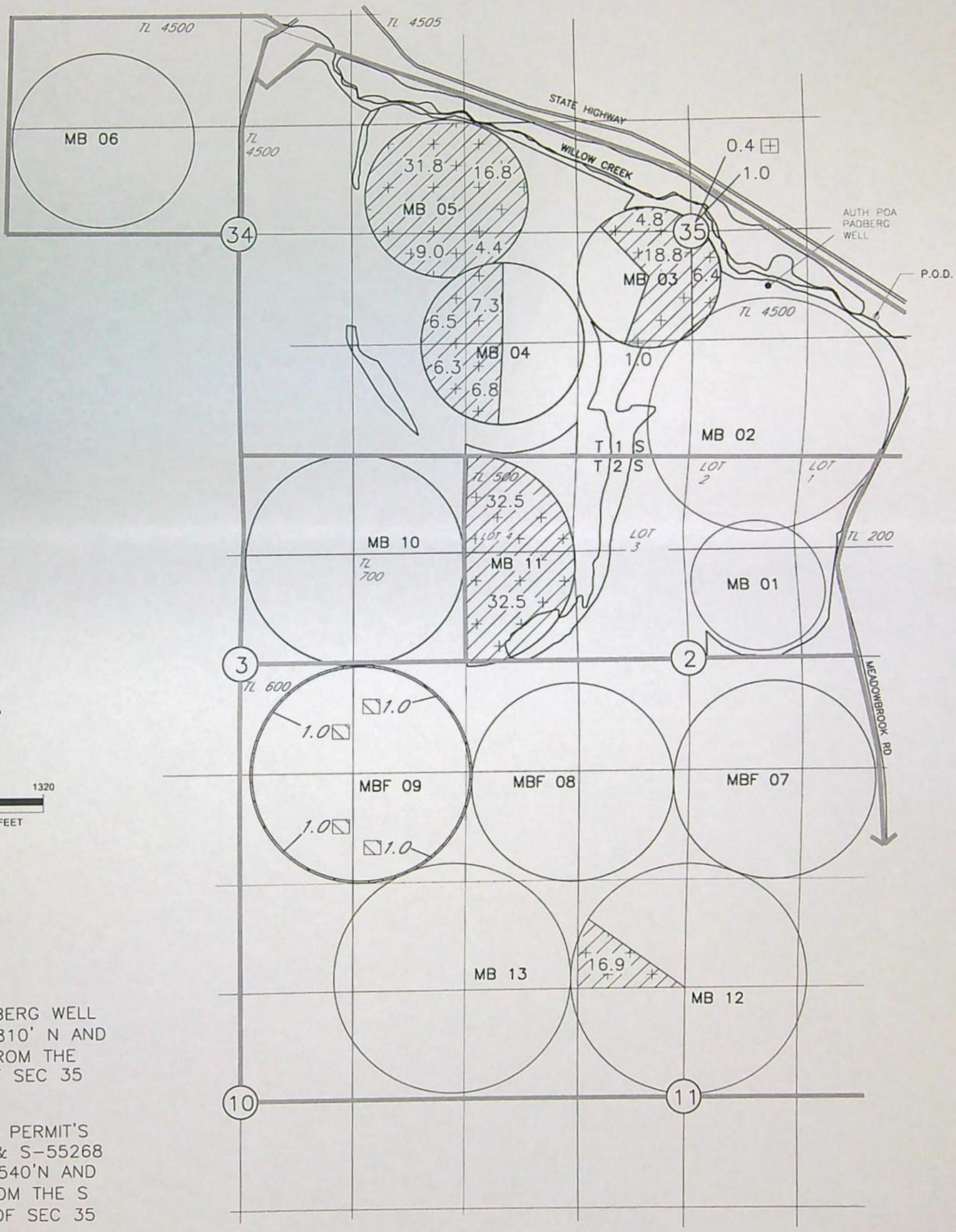

P.O.A. PADBERG WELL
LOCATED 1810' N AND
1680' W FROM THE
SE COR OF SEC 35

P.O.D. FOR PERMIT'S
S-54980 & S-55268
LOCATED 1540'N AND
2100'E FROM THE S
1/4 COR OF SEC 35

AREAS OF IRRIGATION

206.8 AC
CERTIFICATE 94970 PRIMARY

202.2 AC
S-55268 SUPPLEMENTAL

RECEIVED
NOV 27 2023
OWRD

NOTE:
THE PURPOSE OF THIS MAP IS TO IDENTIFY THE APPROXIMATE LOCATION OF THE WATER RIGHT. IT IS NOT INTENDED TO PROVIDE INFORMATION RELATIVE TO THE LOCATION OF PROPERTY OWNERSHIP BOUNDARY LINES.

DRAWING: \\Kwkfiles\Public\Project\30-08-016 - Porfily Water Rights Consulting\-00 Misc Engineering\Cad\TIEGS\30-08-016 24 ME TT.dwg
PRINTED BY: kvaldovinos on 11/16/23 11:17 AM

14363 -

MEADOWBROOK C/O FRANK TIEGS
2024 TEMPORARY TRANSFER APPLICATION MAP
INVOLVING CERTIFICATE 82489
AND PERMITS S-54980 & S-55268
T1&T2S, R25E WM
MORROW CO
FROM MAP (1 OF 6)

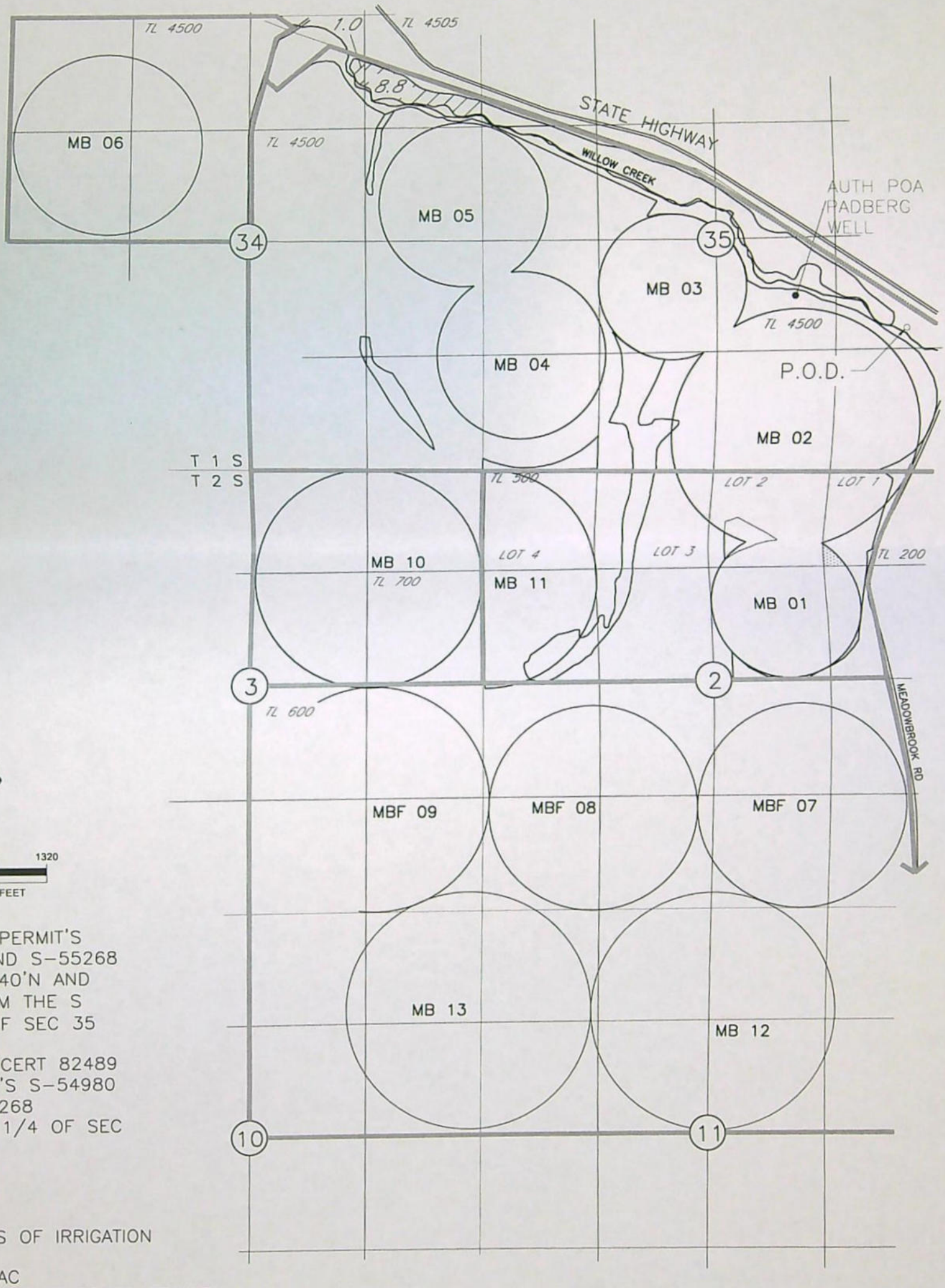

N

0 660 1320

SCALE IN FEET

P.O.D. FOR PERMIT'S S-54980 AND S-55268 LOCATED 1540'N AND 2100'E FROM THE S 1/4, COR OF SEC 35

P.O.D. FOR CERT 82489 AND PERMIT'S S-54980 AND S-55268 N 1/2, NE 1/4 OF SEC 34

AREAS OF IRRIGATION

9.8 AC
CERTIFICATE 82489 PRIMARY,
PERMIT'S S-54980 AND S-55268 SUPPLEMENTAL

NOTE:
THE PURPOSE OF THIS MAP IS TO IDENTIFY THE APPROXIMATE LOCATION OF THE WATER RIGHT. IT IS NOT INTENDED TO PROVIDE INFORMATION RELATIVE TO THE LOCATION OF PROPERTY OWNERSHIP BOUNDARY LINES.

DRAWING: \\Kwkfiles\Public\Project\30-08-016 - Portfily Water Rights Consulting\-00 Misc Engineering\Cad\TIEGS\30-08-016 24 ME TT.dwg
PRINTED BY: kvaldovinos on 11/09/23 03:43 PM

RECEIVED
NOV 27 2023
OWRD

MEADOWBROOK C/O FRANK TIEGS
2024 TEMPORARY TRANSFER APPLICATION MAP
INVOLVING CERTIFICATE 30021
AND PERMITS S-54980 & S-55268
T1&T2S, R25E WM
MORROW CO
FROM MAP (2 OF 6)

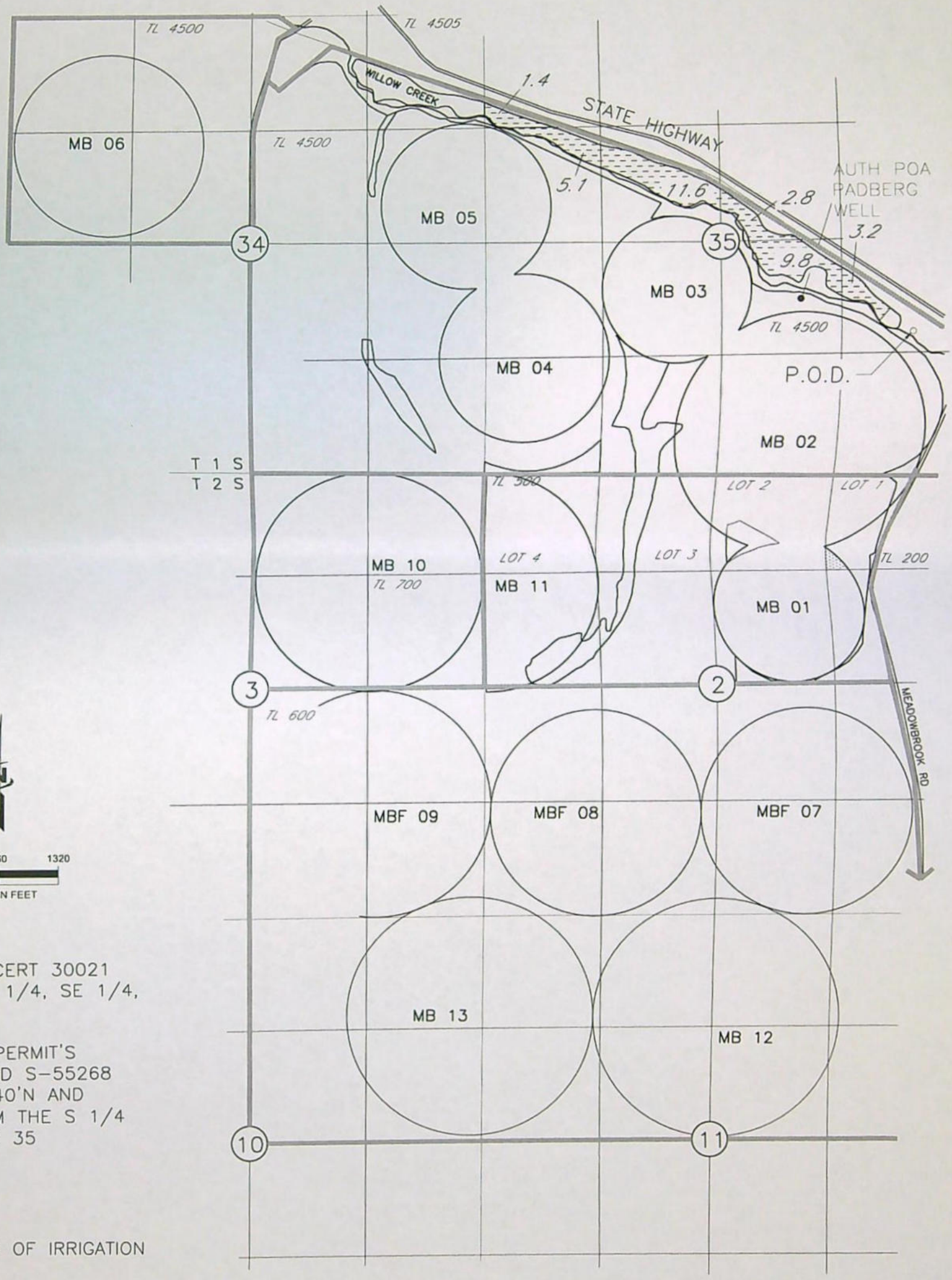

P.O.D. FOR CERT 30021
LOCATED NE 1/4, SE 1/4,
SEC 35

P.O.D. FOR PERMIT'S
S-54980 AND S-55268
LOCATED 1540'N AND
2100'E FROM THE S 1/4
COR OF SEC 35

AREAS OF IRRIGATION

33.9 AC
CERTIFICATE 30021 PRIMARY, PERMIT'S S-54980 &
S-55268 SUPPLEMENTAL

NOTE:
THE PURPOSE OF THIS MAP IS TO IDENTIFY THE APPROXIMATE LOCATION OF THE WATER RIGHT. IT IS NOT INTENDED TO PROVIDE INFORMATION RELATIVE TO THE LOCATION OF PROPERTY OWNERSHIP BOUNDARY LINES.

DRAWING: \\Kwkfiles\Public\Project\30-08-016 - Porfily Water Rights Consulting\-00 Misc Engineering\Cad\TIEGS\30-08-016 24 ME TT.dwg
PRINTED BY: kvaldovinos on 11/09/23 03:43 PM

RECEIVED
NOV 27 2023
OWRD

MEADOWBROOK C/O FRANK TIEGS
2024 TEMPORARY TRANSFER APPLICATION MAP
INVOLVING CERTIFICATE 94969
AND PERMITS S-54980 & S-55268
T1&T2S, R25E WM
MORROW CO
FROM MAP (3 OF 6)

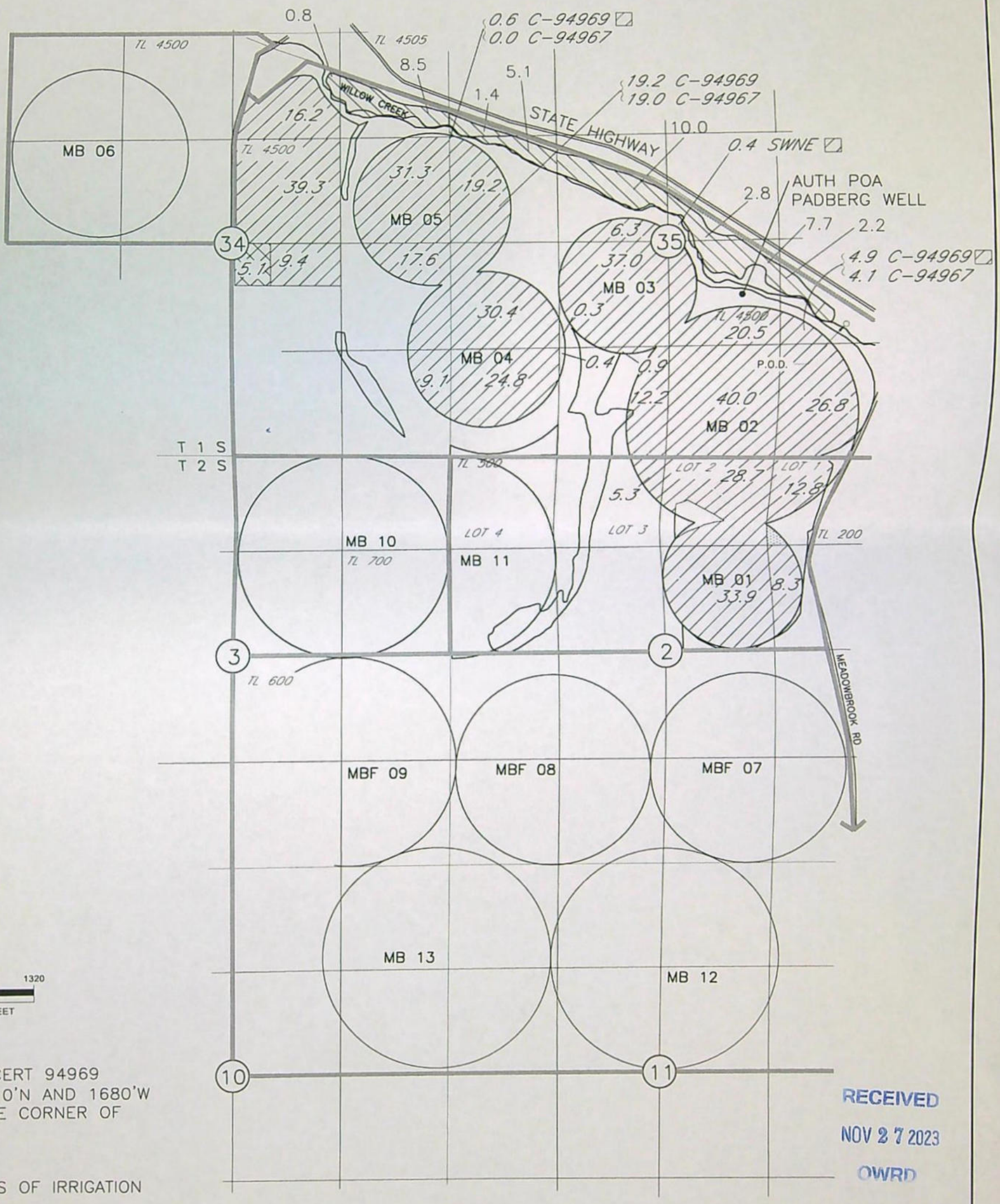

AUTHORIZED
P.O.A. FOR CERT 94969
LOCATED 1810'N AND 1680'W
FROM THE SE CORNER OF
SEC 35

AREAS OF IRRIGATION

436.6 AC PRIMARY
CERTIFICATE 94969 PRIMARY, & PERMIT'S
S-54980 & S-55268 SUPPLEMENTAL

38.5 AC CERTIFICATE 94969 SUPPLEMENTAL

5.1 AC
CERTIFICATE 94969 PRIMARY NOT INVOLVED
IN THIS TRANSFER

RECEIVED
NOV 27 2023
OWRD

NOTE:
THE PURPOSE OF THIS MAP IS TO IDENTIFY THE APPROXIMATE LOCATION OF THE WATER RIGHT. IT IS NOT INTENDED TO PROVIDE INFORMATION RELATIVE TO THE LOCATION OF PROPERTY OWNERSHIP BOUNDARY LINES.

DRAWING: \\Kwkfiles\Public\Project\30-08-016 - Porfily Water Rights Consulting\-00 Misc Engineering\Cad\TIEGS\30-08-016 24 ME TT.dwg
PRINTED BY: kvaldovinos on 11/09/23 03:43 PM

MEADOWBROOK C/O FRANK TIEGS
2024 TEMPORARY TRANSFER APPLICATION MAP
INVOLVING CERTIFICATE 94967
AND PERMITS S-54980 & S-55268
T1&T2S, R25E WM
MORROW CO
FROM MAP (4 OF 6)

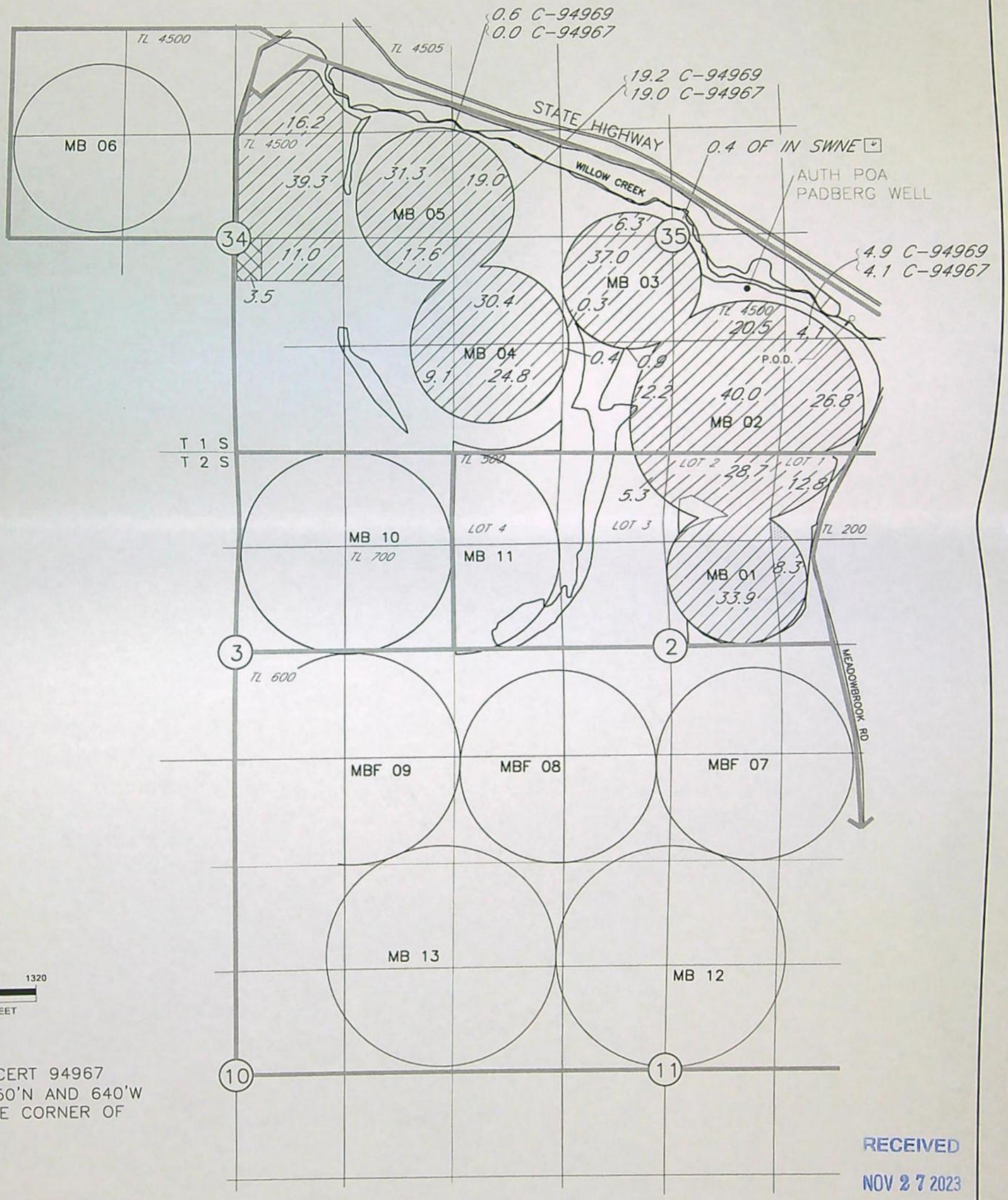

AUTHORIZED
P.O.D. FOR CERT 94967
LOCATED 1550'N AND 640'W
FROM THE SE CORNER OF
SEC 35

AREAS OF IRRIGATION

436.6 AC
CERTIFICATE'S 94967 SUPPLEMENTAL & PERMIT'S S-54980 & S-55268 SUPPLEMENTAL

3.5 AC
CERTIFICATE'S 94967 NOT INVOLVED IN THIS TRANSFER

RECEIVED
NOV 27 2023
OWRD

NOTE:
THE PURPOSE OF THIS MAP IS TO IDENTIFY THE APPROXIMATE LOCATION OF THE WATER RIGHT. IT IS NOT INTENDED TO PROVIDE INFORMATION RELATIVE TO THE LOCATION OF PROPERTY OWNERSHIP BOUNDARY LINES.

DRAWING: \\Kwkfiles\Public\Project\30-08-016 - Parfily Water Rights Consulting\-00 Misc Engineering\Cad\TIEGS\30-08-016 24 ME TT.dwg
PRINTED BY: kvaldovinos on 11/09/23 03:44 PM

14363 -

MEADOWBROOK C/O FRANK TIEGS
2024 TEMPORARY TRANSFER APPLICATION MAP
INVOLVING CERTIFICATE 96377
AND PERMITS S-54980 & S-55268
T1&T2S, R25E WM
MORROW CO
FROM MAP (5 OF 6)

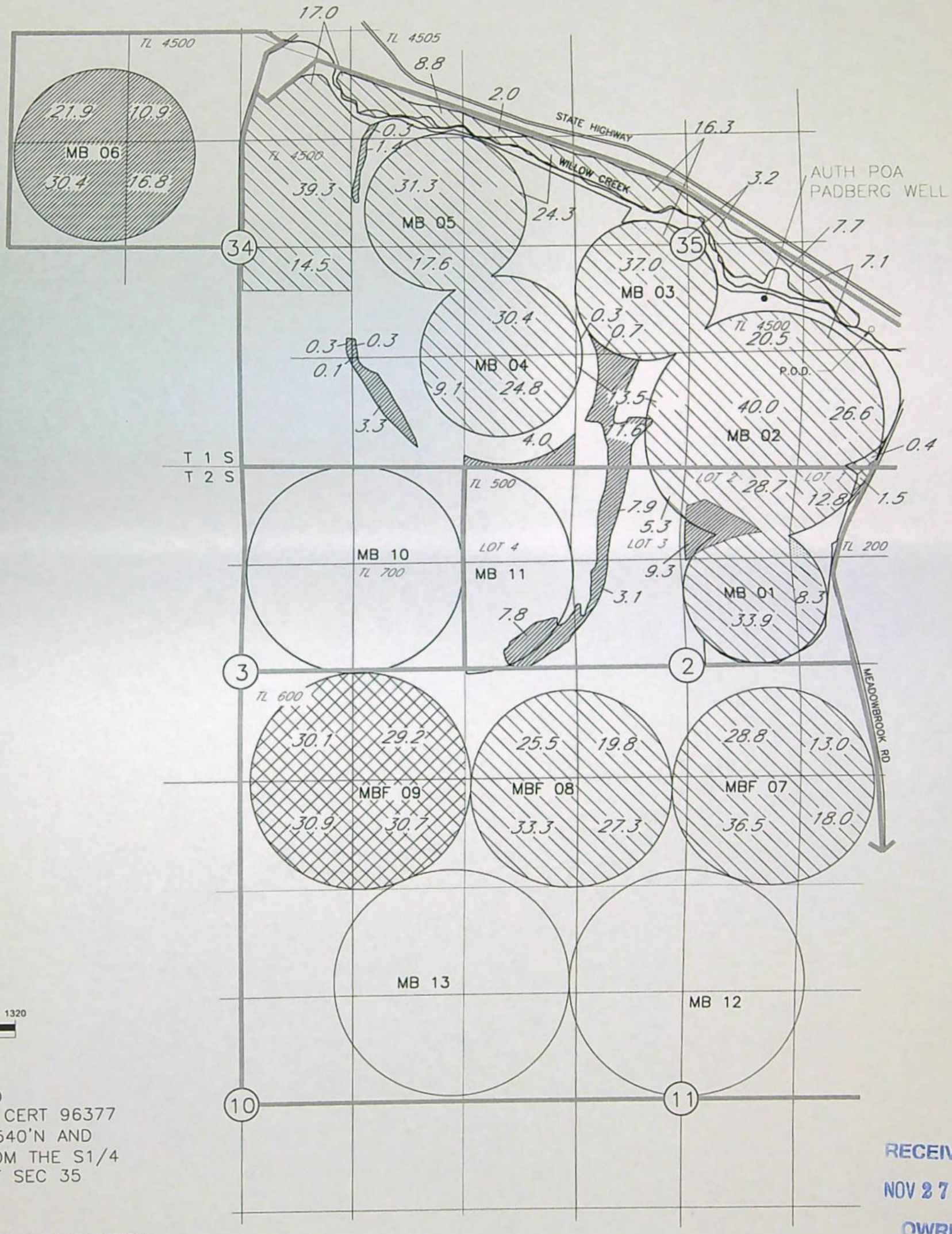

AUTHORIZED
P.O.A. FOR CERT 96377
LOCATED 1540'N AND
2100'E FROM THE S1/4
CORNER OF SEC 35

RECEIVED
NOV 27 2023
OWRD

AREAS OF IRRIGATION

130.1 AC CERTIFICATE 96377 PRIMARY, SUPPLEMENTAL PERMIT'S S-54980 AND S-55268

687.1 AC SUPPLEMENTAL

120.9 AC SUPPLEMENTAL NOT INVOLVED IN THIS TRANSFER

NOTE:
THE PURPOSE OF THIS MAP IS TO IDENTIFY THE APPROXIMATE LOCATION OF THE WATER RIGHT. IT IS NOT INTENDED TO PROVIDE INFORMATION RELATIVE TO THE LOCATION OF PROPERTY OWNERSHIP BOUNDARY LINES.

DRAWING: \\Kwkfiles\Public\Project\30-08-016 - Porfily Water Rights Consulting\-00 Misc Engineering\Cad\TIEGS\30-08-016 24 ME TT.dwg
PRINTED BY: kvaldovinos on 11/09/23 03:44 PM

14363 -

MEADOWBROOK C/O FRANK TIEGS
2024 TEMPORARY TRANSFER APPLICATION MAP
INVOLVING CERTIFICATE 94970
AND PERMITS S-54980 & S-55268
T1&T2S, R25E WM
MORROW CO
FROM MAP (6 OF 6)

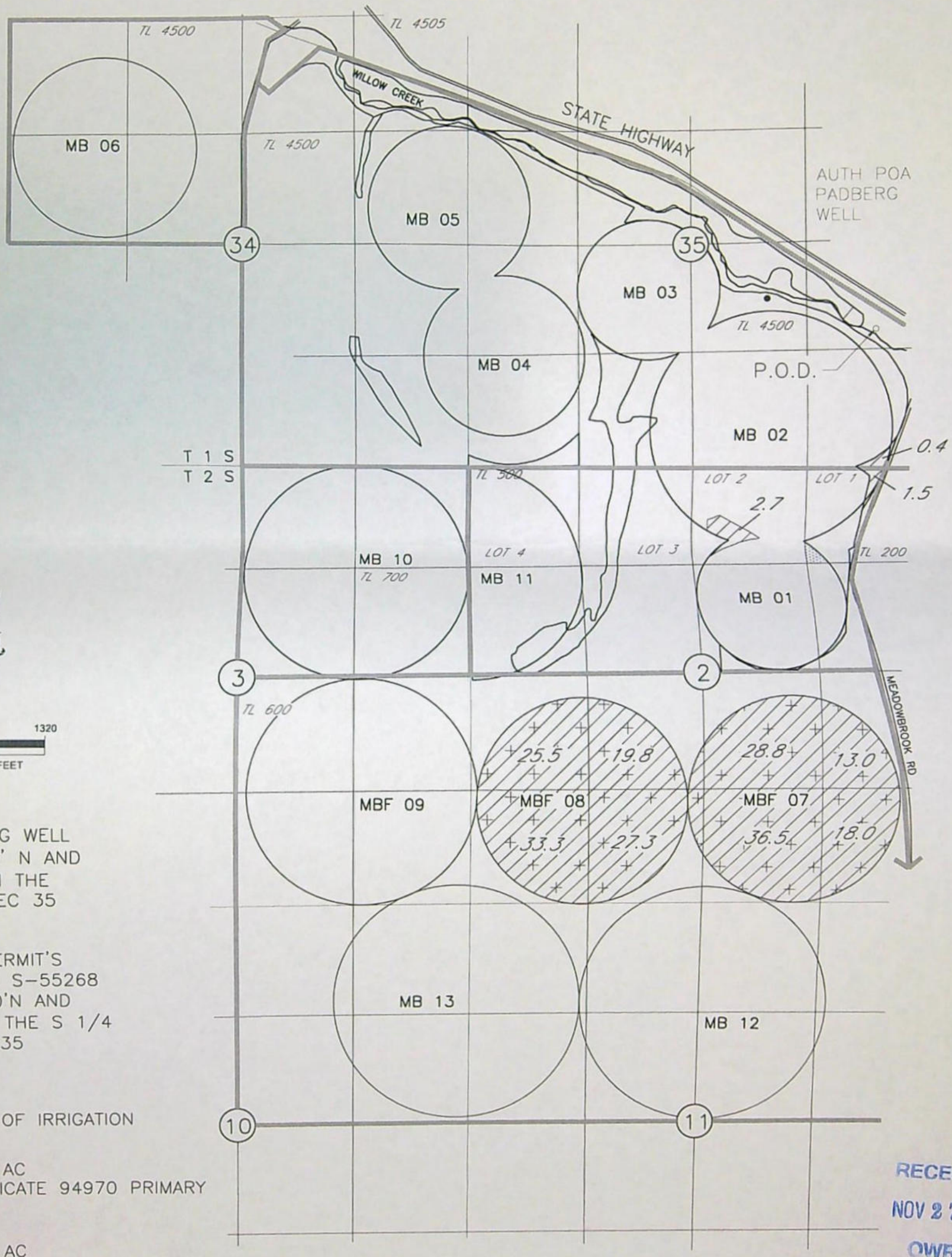

P.O.A. PADBERG WELL
LOCATED 1810' N AND
1680' W FROM THE
SE COR OF SEC 35

P.O.D. FOR PERMIT'S
S-54980 AND S-55268
LOCATED 1540'N AND
2100'E FROM THE S 1/4
COR OF SEC 35

AREAS OF IRRIGATION

206.8 AC
CERTIFICATE 94970 PRIMARY

202.2 AC
S-55268 SUPPLEMENTAL

RECEIVED
NOV 27 2023
OWRD

NOTE:
THE PURPOSE OF THIS MAP IS TO IDENTIFY THE APPROXIMATE LOCATION OF THE WATER RIGHT. IT IS NOT INTENDED TO PROVIDE INFORMATION RELATIVE TO THE LOCATION OF PROPERTY OWNERSHIP BOUNDARY LINES.

DRAWING: \\Kwkfiles\Public\Project\30-08-016 - Porfily Water Rights Consulting\-00 Misc Engineering\Cad\TIEGS\30-08-016 24 ME TT.dwg
PRINTED BY: kvaldovinos on 11/09/23 03:45 PM