



Oregon Water Resources Department
725 Summer Street NE, Suite A
Salem Oregon 97301-1266
(503) 986-0900
www.wrd.state.or.us

Application for District Permanent Water Right

Transfer

Please type or print legibly in dark ink. If your application is incomplete or inaccurate, we will return it to you. If any requested information does not apply to your application, insert "N/A" to indicate "Not Applicable." As you complete this form, please refer to notes and guidance included on the application. A summary of review criteria and procedures that are generally applicable to the application is available at www.wrd.state.or.us/OWRD/PUBS/forms.shtml#app_criteria_review.

Change in Place of Use Only

1A. APPLICANT INFORMATION

IRRIGATION DISTRICT Westland Irrigation District			PHONE NO. 541-667-2030	ADDITIONAL CONTACT NO.
ADDRESS PO Box 944				COUNTY
CITY Hermiston	STATE OR	ZIP 97838	E-MAIL curtis@westlandirrigation.com	
BY PROVIDING AN E-MAIL ADDRESS, CONSENT IS GIVEN TO RECEIVE ALL CORRESPONDENCE FROM THE DEPARTMENT ELECTRONICALLY. COPIES OF THE FINAL ORDER DOCUMENTS WILL ALSO BE MAILED.				

1B. AGENT INFORMATION

AGENT/BUSINESS NAME William Porfily			PHONE NO. 541-561-7259	ADDITIONAL CONTACT NO.
ADDRESS PO Box 643				FAX NO.
CITY STANFIELD	STATE OR	ZIP 97875	E-MAIL wporfily@gmail.com	
BY PROVIDING AN E-MAIL ADDRESS, CONSENT IS GIVEN TO RECEIVE ALL CORRESPONDENCE FROM THE DEPARTMENT ELECTRONICALLY. COPIES OF THE FINAL ORDER DOCUMENTS WILL ALSO BE MAILED.				

2. PROPOSED CHANGE(S) TO WATER RIGHT(S)

- List **all** water rights to be affected by this transfer. Indicate the certificate, permit, decree or other identifying number(s) in the table below: (Attach additional pages as necessary.)

	Certificate	Permit / Previous Transfer	Decree
1.	98115	-	
2.	98121	-	
3.		-	
4.		-	
5.		-	
6.		-	

Received

JUL 21 2025

OWRD

3. ATTACHMENTS

Check each of the following **attachments** included with this application. The application will be returned if all required attachments are not included.

Supplemental Form A –**Description of Proposed Change(s) to a Water Right**

- ☒ A separate Supplemental Form A is enclosed for each water right to be affected by this transfer.

Map

- ☒ Permanent Transfer
A map meeting the requirements of OAR 690-385-3300 must be included but need not be prepared by a Certified Water Right Examiner (CWRE).

Fees:

- ☒ Amount enclosed: \$ 1970.00
See the Department's Fee Schedule at www.wrd.state.or.us or call (503) 986-0900.

Land Use Compatibility Statement

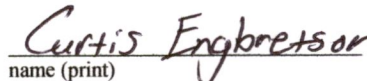
- ☐ The Land Use Information Form is not required if water is to be diverted, conveyed and/or used only on federal lands or if ALL of the following apply: a) a change in place of use only, b) a change that does not involve the placement or modification of structures, c) the use of water is for irrigation **only** and d) the use is located within an irrigation district or an exclusive farm use zone.

4. SIGNATURES

The district certifies the following:

- (1) The water rights proposed for transfer are water rights subject to transfer and are not subject to forfeiture for nonuse under ORS 540.610;
- (2) Each user affected by the proposed transfer has provided written authorization for the transfer and such authorization is on file with the district;
- (3) For lands which are no longer irrigated or susceptible of irrigation that are included in this transfer under the authority of ORS 540.572 and OAR 690-385-5000, notices as required under ORS.572 and OAR 690-385-5100 have been given to the user and any security interest holder of record of intent to transfer the right and the user was provided an opportunity to resolve the matter in the manner described by ORS 540.572 and OAR 690-385-5400 and 690-385-5600.
- (4) On behalf of the district, I affirm to the best of my knowledge the information contained in this application is true and accurate.



District Manager signature



name (print)


date

OR



Authorized District Representative signature


name (print)


date

Before submitting your application to the Department, be sure you have:

- Answered each question completely.
- Included all the required attachments.
- Included a check payable to the Oregon Water Resources Department for the appropriate amount.



District Permanent Water Right Transfer Application
Supplemental Form A

Received
JUL 21 2025
OWRD

DESCRIPTION OF PROPOSED CHANGE(S) TO A WATER RIGHT

List only one water right per page. **A separate Supplemental Form A must be completed for each** certificate, permit, decree, or other right involved in the proposed transfer.

Attach additional copies of Supplemental Form A as needed to describe other certificates, permits, decrees or other rights involved in this transfer.

1. CURRENT WATER RIGHT INFORMATION

Water Right Subject to Transfer (check and complete one of the following):

<input checked="" type="checkbox"/> Certificated Right	<u>98115</u>	
	Certificate Number	
<input type="checkbox"/> Adjudicated, Non-certificated Right	<u></u>	<u></u>
	Name of Decree	Page Number
<input type="checkbox"/> Permit for which Proof has been Approved	<u>-</u>	<u></u>
	Permit Number	Date Claim of Beneficial Use Submitted
<input type="checkbox"/> Transferred Right for which Proof has been Filed	<u>-</u>	<u></u>
	Previous Transfer Number	Date Claim of Beneficial Use Submitted
<input type="checkbox"/> Permit for Supplemental Irrigation	<u>-</u>	<u></u>
	Permit Number	

- Name on Permit, Certificate, or Decree: Westland Irrigation District
- Priority Date(s):

If there are **multiple Priority Dates** identified on the water right, any information provided in Supplemental Form A of this application must identify which priority date is associated with each of the authorized points of diversion or appropriation and places of use.

Source(s) of Water to be Affected by Transfer: Umatilla River

Tributary to: Columbia River

- Are there **other water rights**, Permits or Ground Water Registrations associated with this land?
☒ YES ☐ NO

If "Yes", what are the Permit, Registration or Certificate Numbers? 98121

Any "layered" water use or a right that is supplemental to a primary right proposed for transfer must be included in the transfer or be cancelled.

▪ Certificate Number or other identifying number: **98115**_____

The following information must be provided only for those points of diversion or appropriation that are involved in the transfer.

If a point of diversion or appropriation is not numbered on the decree or water right certificate or permit, assign it a unique number in the following table (e.g. POD #1 or POA(well) #1). Use the number to refer to the point of diversion or appropriation serving the place of use described in Tables I and II. Note: Permanent district transfers do not allow for a change in point of diversion or appropriation to serve the proposed place of use.

Government lot and donation land claim numbers must be included in the table below **only** if the information is reflected on the existing water right.

Location of Existing Authorized Point(s) of Diversion (POD) or Appropriation (POA):

(i.e., the allowed point(s) of diversion or appropriation listed on the water right for the "FROM" or "OFF" lands)

AUTHORIZED POINT(S) of DIVERSION (POD) or APPROPRIATION (POA)							
POD# or POA#	TWP (N or S)	RNG (E or W)	SEC	Q-Q	DLC	GOV'T LOT	MEASURED DISTANCES
WID Canal	3N	29E	21	SW NE			North 76° 45' 56" East, 2913.19 ft from the west ¼ corner of section 21

Received
JUL 21 2025
OWRD

▪ Certificate Number or other identifying number **98115**_____

Provided the district filed notice of a change in place of use pursuant to OAR 690-385-4100, reference the District Internal Notice Number (DINN) used to describe the change(s) to be made permanent by this transfer.

Government lot (GOV'T LOT) and donation land claim numbers (DLC) must be included in the tables below **only** if the information is reflected on the existing water right.

TABLE I. – AUTHORIZED PLACE OF USE

POD# or POA#	PRIORITY DATE	USE	LEGAL DESCRIPTION							ACRES	USER NAME	DINN
			TWP (N or S)	RNG (E or W)	SEC	QQ	DLC	GOV'T LOT	TAX LOT			
WID Canal	7/1907	IRR	3N	27E	1	NWNE		LOT 40.42	301	5.6	DAVID PRIOR	
WID Canal	7/1907	IRR	3N	27E	1	NENW		LOT 40.54	301	5.7	DAVID PRIOR	
WID Canal	7/1907	IRR	4N	27E	36	SESW			1800	3.6	DAVID PRIOR	
WID Canal	7/1907	IRR	4N	27E	36	SESE			1700	1.5	DAVID PRIOR	
TOTAL:										16.4		

Received
JUL 21 2025
OWRD

▪ Certificate Number or other identifying number: **98115**_____

TABLE II. – PROPOSED PLACE OF USE

POD# or POA#	PRIORITY DATE	USE	LEGAL DESCRIPTION							ACRES	USER NAME	DINN
			TWP (N or S)	RNG (E or W)	SEC	QQ	DLC	GOV'T LOT	TAX LOT			
WID Canal	7/1907	IRR	3N	27E	1	NENW		LOT 40.54	301	1.5	DAVID PRIOR	
WID Canal	7/1907	IRR	3N	27E	1	SEnw			301	14.9	DAVID PRIOR	
TOTAL:										16.4		

Received
JUL 21 2025
OWRD



District Permanent Water Right Transfer Application

Supplemental Form A

DESCRIPTION OF PROPOSED CHANGE(S) TO A WATER RIGHT

List only one water right per page. **A separate Supplemental Form A must be completed for each** certificate, permit, decree, or other right involved in the proposed transfer.

Attach additional copies of Supplemental Form A as needed to describe other certificates, permits, decrees or other rights involved in this transfer.

1. CURRENT WATER RIGHT INFORMATION

Water Right Subject to Transfer (check and complete one of the following):

<input checked="" type="checkbox"/> Certificated Right	98121	
	Certificate Number	
<input type="checkbox"/> Adjudicated, Non-certificated Right	Name of Decree	Page Number
<input type="checkbox"/> Permit for which Proof has been Approved	-	
	Permit Number	Date Claim of Beneficial Use Submitted
<input type="checkbox"/> Transferred Right for which Proof has been Filed	-	
	Previous Transfer Number	Date Claim of Beneficial Use Submitted
<input type="checkbox"/> Permit for Supplemental Irrigation	-	
	Permit Number	

- Name on Permit, Certificate, or Decree: **US Bureau of Reclamation**
- Priority Date(s):

If there are **multiple Priority Dates** identified on the water right, any information provided in Supplemental Form A of this application must identify which priority date is associated with each of the authorized points of diversion or appropriation and places of use.

Source(s) of Water to be Affected by Transfer: **McKay Reservoir**

Tributary to: **McKay Creek**

- Are there **other water rights**, Permits or Ground Water Registrations associated with this land?
☒ YES ☐ NO

If "Yes", what are the Permit, Registration or Certificate Numbers? **98115**

Any "layered" water use or a right that is supplemental to a primary right proposed for transfer must be included in the transfer or be cancelled.

▪ Certificate Number or other identifying number: **98121**_____

The following information must be provided only for those points of diversion or appropriation that are involved in the transfer.

If a point of diversion or appropriation is not numbered on the decree or water right certificate or permit, assign it a unique number in the following table (e.g. POD #1 or POA(well) #1). Use the number to refer to the point of diversion or appropriation serving the place of use described in Tables I and II. Note: Permanent district transfers do not allow for a change in point of diversion or appropriation to serve the proposed place of use.

Government lot and donation land claim numbers must be included in the table below **only** if the information is reflected on the existing water right.

Location of Existing Authorized Point(s) of Diversion (POD) or Appropriation (POA):

(i.e., the allowed point(s) of diversion or appropriation listed on the water right for the "FROM" or "OFF" lands)

AUTHORIZED POINT(S) of DIVERSION (POD) or APPROPRIATION (POA)							
POD# or POA#	TWP (N or S)	RNG (E or W)	SEC	Q-Q	DLC	GOV'T LOT	MEASURED DISTANCES
McKay Dam	2N	32E	34	NW SE			Water is run down the natural channels of McKay Creek and the Umatilla River and is Re-diverted at the Westland Irrigation District Canal located TwN 3N, Rng 29E, SW NE, North 76° 45' 56" East 2913.19 ft from the west ¼ corner of section 21

Received
JUL 21 2025
OWRD

▪ Certificate Number or other identifying number **98121**_____

Provided the district filed notice of a change in place of use pursuant to OAR 690-385-4100, reference the District Internal Notice Number (DINN) used to describe the change(s) to be made permanent by this transfer.

Government lot (GOV'T LOT) and donation land claim numbers (DLC) must be included in the tables below **only** if the information is reflected on the existing water right.

TABLE I. – AUTHORIZED PLACE OF USE

POD# or POA#	PRIORITY DATE	USE	LEGAL DESCRIPTION							ACRES	USER NAME	DINN
			TWP (N or S)	RNG (E or W)	SEC	QQ	DLC	GOV'T LOT	TAX LOT			
McKay Dam	7/1/1924	SUPP IRR	3N	27E	1	NWNE		LOT 40.42	301	5.6	DAVID PRIOR	
McKay Dam	7/1/1924	SUPP IRR	3N	27E	1	NENW		LOT 40.54	301	5.7	DAVID PRIOR	
McKay Dam	7/1/1924	SUPP IRR	4N	27E	36	SESW			1800	3.6	DAVID PRIOR	
McKay Dam	7/1/1924	SUPP IRR	4N	27E	36	SESE			1700	1.5	DAVID PRIOR	
TOTAL:										16.4		

Received
JUL 21 2025
OWRD

▪ Certificate Number or other identifying number: **98121**_____

TABLE II. – PROPOSED PLACE OF USE

POD# or POA#	PRIORITY DATE	USE	LEGAL DESCRIPTION							ACRES	USER NAME	DINN
			TWP (N or S)	RNG (E or W)	SEC	QQ	DLC	GOV'T LOT	TAX LOT			
McKay Dam	7/1/1924	SUPP IRR	3N	27E	1	NENW		LOT 40.54	301	1.5	DAVID PRIOR	
McKay Dam	7/1/1924	SUPP IRR	3N	27E	1	SENW			301	14.9	DAVID PRIOR	
TOTAL:										16.4		

Received
JUL 21 2025
OWRD