

Application for Groundwater Registration Modification



Oregon Water Resources Department
725 Summer Street NE, Suite A
Salem, Oregon 97301-1266
(503) 986-0900
www.oregon.gov/OWRD

Part 1 of 5 – Minimum Requirements Checklist

This Groundwater Registration Modification application will be returned if Parts 1 through 4 and all required attachments are not completed and included.

For questions, please call (503) 986-0900, and ask for Transfer Section.

Check all included with this application (N/A = Not Applicable)

Received by OWRD

JUL 29 2025

Salem, OR

- ☒ Part 1 – Completed Minimum Requirements Checklist.
- ☒ Part 2 – Completed Application Map Checklist.
- ☒ Part 3 – Completed Applicant Information and Signature.
- ☒ Part 4 – Completed Groundwater Registration Modification Application – Groundwater Registration Information. (Only one Groundwater registration per application, unless the Groundwater registrations to be modified are layered).
- ☒ Completed Groundwater Registration Modification Application Map (Does not have to be prepared by a Certified Water Right Examiner).
- ☒ Groundwater registration modification fees – Amount enclosed: \$ 1,250.00. (\$875.00 for a place of use change only; \$1,250.00 for any other change or combination).

Attachments:

- ☒ ☐ N/A Request for Assignment Form and statutory fee. This form needs to be completed if the applicant owns the land to which the registration is appurtenant and is **not** the registration certificate holder of record. The Request for Assignment Form is available at <https://www.oregon.gov/OWRD/Forms/Pages/default.aspx>.
Assignment is not needed for any person or entity who can demonstrate authorization to request recognition of a modification (e.g. legal representative, power of attorney, agent, etc.) **or** the applicant is named on the certificate of registration, or has been assigned to the certificate of registration.
- ☒ ☐ N/A Oregon Water Resources Department's Land Use Information Form with approval and signature (or signed land use form receipt stub) from each local land use authority in which water is to be diverted, conveyed, and/or used. Not required if water is to be diverted, conveyed, and/or used only on federal lands or if **all** of the following apply: a) a change in place of use only, b) no structural changes, c) the use of water is for irrigation only, and d) the use is located within an irrigation district or an exclusive farm use zone.
- ☒ ☐ N/A Water Well Report/Well Log for changes in point(s) of appropriation (well(s)) or additional point(s) of appropriation.

(For Staff Use Only)

WE ARE RETURNING YOUR APPLICATION FOR THE FOLLOWING REASON(S):

- | | |
|--|--|
| <input type="checkbox"/> Application fee not enclosed/insufficient | <input type="checkbox"/> Map not included or incomplete |
| <input type="checkbox"/> Land Use Form not enclosed or incomplete | <input type="checkbox"/> Assignment Form and fee not enclosed/insufficient |
| <input type="checkbox"/> Additional signature(s) required | <input type="checkbox"/> Part _____ is incomplete |

Other/Explanation _____

Staff: _____ 503-_____ Date: ____/____/____

Part 2 of 4 – Groundwater Registration Modification Map Checklist

Your Groundwater Registration Modification application will be returned if any of the map requirements listed below are not met.

Please be sure that the map you submit includes all the items listed below and meets the requirements of OAR 690-380-3100, however, the map does not have to be prepared by a Certified Water Right Examiner. Check all boxes that apply.

RECEIVED BY OWRD
JUL 29 2025

Salem, OR

- ☒ Permanent quality printed with dark ink on good quality paper.
- ☒ The size of the map can be 8½ x 11 inches, 8½ x 14 inches, 11 x 17 inches, or up to 30 x 30 inches. For 30 x 30 inch maps, one extra copy is required.
- ☒ A north arrow, a legend, and scale.
- ☒ The scale of the map must be: 1 inch = 400 feet, 1 inch = 1,320 feet, the scale of the county assessor map if the scale is not smaller than 1 inch = 1,320 feet, or a scale that has been pre-approved by the Department.
- ☒ Township, Range, Section, ¼ ¼, DLC, Government Lot, and other recognized public land survey lines.
- ☒ Tax lot boundaries (property lines) are required. Tax lot numbers are recommended.
- ☒ Major physical features including rivers and creeks showing direction of flow, lakes and reservoirs, roads and railroads.
- ☒ Major water delivery system features from the point(s) of appropriation such as main pipelines, canals, and ditches.
- ☒ Existing place of use that includes hachuring, priority date, and use including number of acres in each quarter-quarter section, government lot, or in each quarter-quarter section as projected within government lots, donation land claims, or other recognized public land survey subdivisions. If less than the entirety of the registration is being changed, a separate hachuring is needed for the portion of the registration left unchanged.
- ☐ ☒ N/A If you are proposing a modification in place of use, show the proposed place of use with hachuring including priority date and use including number of acres in each quarter-quarter section, government lot, or in each quarter-quarter section as projected within government lots, donation land claims, or other recognized public land survey subdivisions.
- ☒ Existing point(s) of appropriation with distance and bearing or coordinates from a recognized survey corner.
- ☒ ☐ N/A If you are proposing a modification in point(s) of appropriation, show the proposed location and label it clearly with distance and bearing or coordinates. If GPS coordinates are used, latitude-longitude coordinates may be expressed as either degrees-minutes-seconds with at least one digit after the decimal (example – 42°32'15.5") or degrees-decimal with five or more digits after the decimal (example – 42.53764°).

Part 3 of 4 – Applicant Information and Signature

Applicant Information

APPLICANT/BUSINESS NAME Moore Sisters Farm, LLC Elizabeth Remley, manager			PHONE NO. CONTACT: 503.537.8765 Christine Thomas-Flitcroft	ADDITIONAL CONTACT NO.
ADDRESS 16324 SW 26th Terrace				FAX NO.
CITY Tigard	STATE OR	ZIP 97224	E-MAIL CONTACT: Christine Thomas-Flitcroft ispinchristine@gmail.com	
BY PROVIDING AN E-MAIL ADDRESS, CONSENT IS GIVEN TO RECEIVE ALL CORRESPONDENCE FROM THE DEPARTMENT ELECTRONICALLY. COPIES OF THE FINAL ORDER DOCUMENTS WILL ALSO BE MAILED.				

APPLICANT/BUSINESS NAME Mary Ann Moore			PHONE NO. CONTACT: 503.537.8765 Christine Thomas-Flitcroft	ADDITIONAL CONTACT NO.
ADDRESS 23051 Schultz Road NE				FAX NO.
CITY Aurora	STATE OR	ZIP 97002	E-MAIL CONTACT: Christine Thomas-Flitcroft ispinchristine@gmail.com	
BY PROVIDING AN E-MAIL ADDRESS, CONSENT IS GIVEN TO RECEIVE ALL CORRESPONDENCE FROM THE DEPARTMENT ELECTRONICALLY. COPIES OF THE FINAL ORDER DOCUMENTS WILL ALSO BE MAILED.				

Received by OWRD

JUL 29 2025

Salem, OR

Agent Information – The agent is authorized to represent the applicant in all matters relating to this application

APPLICANT/BUSINESS NAME Jeanne Boatwright			PHONE NO. 503.363.9225	ADDITIONAL CONTACT NO.
ADDRESS Boatwright Engineering, Inc. 2613 2th Street SE				FAX NO.
CITY Salem	STATE Oregon	ZIP 97302	E-MAIL jeanne@boatwrightengr.com	
BY PROVIDING AN E-MAIL ADDRESS, CONSENT IS GIVEN TO RECEIVE ALL CORRESPONDENCE FROM THE DEPARTMENT ELECTRONICALLY. COPIES OF THE FINAL ORDER DOCUMENTS WILL ALSO BE MAILED.				

Explain in your own words what you propose to accomplish with this modification; and why:
The property has been divided into multiple ownerships. We wish to construct a second well on our ownership to irrigate the authorized acres on our property. The existing well will continue to source the irrigated area to the north and west of our ownership, belonging to my/our two sons/brothers.

If you need additional space, continue on a separate piece of paper and attach to the application as "Attachment 1".

☐ Check this box if this project is fully or partially funded by the American Recovery and Reinvestment Act. (Federal stimulus dollars)


(Check one box)

- ☒ By signing this application, I (we) understand that, upon receipt of the draft preliminary determination and prior to Department approval of the Groundwater modification, I (we) will be required to provide landownership information and evidence that I am authorized to pursue the modification as identified in OAR 690-382-0400(16)(a); **OR**
- ☐ I (we) affirm the applicant is a municipality as defined in ORS 540.510(3)(b) and that the right is in the name of the municipality or a predecessor; **OR**
- ☐ I (we) affirm that the applicant is an entity with the authority to condemn property and is acquiring the property to which the Groundwater registration proposed for modification is appurtenant by condemnation and have attached supporting documentation.

I understand that prior to Department approval of the groundwater registration modification, I may be required to submit payment to the Department for publication of a notice in a newspaper with general circulation in the

area where the groundwater registration is located, once per week for two consecutive weeks. If more than one qualifying newspaper is available, I suggest publishing the notice in the following paper: **Woodburn Independent.**

I (we) affirm that the information contained in this application is true and accurate.



Mary Ann Moore
Applicant Signature

Mary Ann Moore
Print Name (and Title if applicable)

7-29-2025
Date

Elizabeth Remley
Applicant Signature

Elizabeth Remley, LLC Manager
Print Name (and Title if applicable)

7-29-2025
Date

Is the applicant the sole owner of the land on which the Groundwater registration modification or portion thereof, is located? ☒ Yes ☐ No *If NO, include signatures of all deeded landowners (and mailing and/or e-mail addresses if different than the applicant's) or attach affidavits of consent (and mailing and/or e-mail addresses) from all landowners or individuals/entities to which the Groundwater registration has been conveyed.*

Received by OWRD

JUL 29 2025

Salem, OR


Check the appropriate box, if applicable:

- ☐ Check here if the Groundwater registration proposed for modification is or will be located within or served by an irrigation or other water district.

IRRIGATION DISTRICT NAME	ADDRESS	
CITY	STATE	ZIP

- ☐ Check here if water for the Groundwater registration is supplied under a water service agreement or other contract with a federal agency or other entity.

ENTITY NAME	ADDRESS	
CITY	STATE	ZIP



To meet State Land Use Consistency Requirements, you must list all local governments (each county, city, municipal corporation, or tribal government) within whose jurisdiction water will be diverted, conveyed or used.

ENTITY NAME Marion County	ADDRESS 555 Court Street NE	
CITY Salem	STATE Oregon	ZIP 97301

ENTITY NAME	ADDRESS	
CITY	STATE	ZIP

Received by OWRD

JUL 29 2025

Salem, OR

Part 4 of 4 – Groundwater Registration Information

Please use a separate Part 4 for each registration being modified. See instructions on page 5, to copy and paste additional Part 4s, or to add additional rows to tables within the form.

Groundwater Registration # **GR-1960** (Certificate # **GR-1888**)

Table 1. Location of Authorized and Proposed Point(s) of Appropriation (POA)

(Note: If the POA name is not specified in the registration, assign it a name or number here.)

POA Name or Number	Is this POA Authorized by the registration or is it Proposed?	OWRD Well Log ID# (or Well ID Tag # L-___)	Twp		Rng		Sec	¼ ¼		Tax Lot, DLC or Gov't Lot	Measured Distances (from a recognized survey corner)
(Pump Well) (GR Appl) Well 1	<input checked="" type="checkbox"/> Authorized <input type="checkbox"/> Proposed	MARI 295	4	S	1	W	5	NE	SE	74	North 1885' & West 777' form SE Cor Sec. 5
WELL 2	<input type="checkbox"/> Authorized <input checked="" type="checkbox"/> Proposed	-----	4	S	1	W	4	SW	SW	41	Approximate Proposed Location: 1770' S & 270' E, SE Cor LaForte DLC 40
	<input type="checkbox"/> Authorized <input type="checkbox"/> Proposed										
	<input type="checkbox"/> Authorized <input type="checkbox"/> Proposed										

Check all type(s) of modifications(s) proposed below (modification "CODES" are provided in parentheses):

☐ Place of Use (POU)

☐ Point of Appropriation (well) (POA)

☐ Character of Use (USE)

☒ Additional Point of Appropriation (APOA)

Will all of the proposed changes affect the entire Groundwater registration?

☐ Yes Complete only the proposed ("to" lands) section of Table 2 on the next page. Use the "CODES" listed above to describe the proposed changes.

☒ No Complete all of Table 2 to describe the portion of the registration to be changed.

Received by OWRD

JUL 29 2025

Salem, OR

Please use and attach additional pages of Table 2 as needed.
See page 5 for instructions.

Do you have questions about how to fill-out the tables?
Contact the Department at 503-986-0900 and ask for Transfer

Table 2. Description of Modifications to Registration GR-1960_ (Certificate # GR-1888)

List only the part of the registration that will be modified. For the acreage in each ¼ ¼, list the modification proposed. If more than one modification, specify the acreage associated with each modification. If more than one POA, specify the acreage associated with each POA.

AUTHORIZED (the “from” or “off” lands) The listing that appears in the registration BEFORE PROPOSED CHANGES List only that part or portion of the groundwater registration that will be changed.											Proposed Changes (see “CODES” from previous page)	PROPOSED (the “to” or “on” lands) The listing as it would appear AFTER PROPOSED CHANGES are made.																		
Twp	Rng		Sec	¼ ¼	Tax Lot	Gvt Lot or DLC	Acres	Type of USE listed on Certificate	POA(s) (name or number from Table 1)	Priority Date		Twp	Rng		Sec	¼ ¼	Tax Lot	Gvt Lot or DLC	Acres	New Type of USE	POA(s) to be used (from Table 1)	Priority Date								
4	S	1	W	4	NW	SW	100	74	0.84	IR	Well 1	1950	APOA	4	S	1	W	4	NW	SW	100	74	0.84	NA	Well 2	1950				
							300														300									
							400														400									
					SW	SW	400	74	4.76	IR	Well 1	1950	APOA						SW	SW	400	74	4.76							
							600														600									
							600														41									
4	S	1	W	4	NE	SE	100	74	19.72	IR	Well 1	1950	APOA	4	S	1	W	5	NE	SE	100	74	19.72	NA	Well 2	1950				
							200														200									
							300														300									
							1200														1200									
				NW	SE	200	74	2.45	IR	Well 1	1950	APOA	NW						SE	200	74	2.45								
						200														200										
						1100														1100										
						1200														1200										
				SW	SE	200	74	3.91	IR	Well 1	1950	APOA	SW						SE	200	74	3.91								
						1100														1100										
						1200														1200										
						300														74			28.97	IR	Well 1	1950	APOA	SE	SE	300
						400																								400
						600																								600
1100	1100																													
1200	1200																													
600	41																													
TOTAL ACRES						60.65							TOTAL ACRES						60.65											

Additional remarks: GR Application does not include DLC information.

Revised 7/1/2021

Groundwater Registration Modification - Page 7 of 8

TACS

Received by OWRD

JUL 29 2025

Salem, OR

14712 -

For a modification in place of use or character of use:

Are there other water right certificates, water use permits, or Groundwater registrations associated with the "from" or "to" lands? ☐ Yes ☐ No

If YES, list the other certificate, water use permit, or other Groundwater registration numbers:



Pursuant to OAR 690-382-0200, any "layered" water use, such as an irrigation right that is supplemental to a primary irrigation right proposed for transfer, must be concurrently transferred with the registration or be cancelled. Any change to a water right must be filed separately in a transfer application. Any change to a water use permit must be filed separately with a permit amendment. Any modification to a Groundwater registration on the "to" lands must be filed separately with a Groundwater registration modification.

For modifications in point(s) of appropriation (well(s) or additional point(s) of appropriation:

- ☒ Well log(s) are attached for each well that are clearly labeled and associated with the corresponding well(s) in Table 1 above and on the accompanying application map.

(Tip: You may search for well logs on the Department's web page at:

http://apps.wrd.state.or.us/apps/gw/well_log/)

Received by OWRD

JUL 29 2025

AND/OR

Salem, OR

- ☒ Describe the construction of the authorized and proposed well(s) in Table 3 for any wells that do not have a well log. For *proposed wells not yet constructed or built*, provide "a best estimate" for each requested information element in the table. The Department recommends you consult a licensed well driller, geologist, or certified water right examiner to assist with assembling the information necessary to complete Table 3.

Table 3. Construction of Point(s) of Appropriation

Any well(s) in this listing must be clearly tied to corresponding well(s) described in Table 1 and shown on the accompanying application map. Failure to provide adequate information is likely to delay the processing of your modification application until it is received. The information is necessary for the department to assess whether the proposed well(s) will access the same source aquifer as the authorized point(s) of appropriation (POA). The Department is prohibited by law from approving POA changes that do not access the same source aquifer.

Proposed or Authorized POA Name or Number	Is well already built? (Yes or No)	If an existing well, OWRD Well ID Tag No. L-____	Total well depth	Casing Diameter	Casing Intervals (feet)	Seal depth(s) (intervals)	Perforated or screened intervals (in feet)	Static water level of completed well (in feet)	Source aquifer (sand, gravel, basalt, etc.)	Well - specific rate (cfs or gpm). If less than full rate of water right
Well 2	NO	-----	±170'	10"	As reqd.	As reqd.	130± 170±	unknown	sand, gravel	235 gpm
Ground Elev at exist well = 182±; at proposed well = 191±. Construction of proposed well is assumed to be similar to exist well.										

Land Use Information Form



Oregon Water Resources Department
725 Summer Street NE, Suite A
Salem, Oregon 97301-1266
(503) 986-0900
www.oregon.gov/OWRD

NAME Mary Ann Moore and Moore Sisters Farm, LLC			PHONE 503.537.8765 Christine Thomas-Flitcroft		
MAILING ADDRESS 16324 SW 26th Terrace					
CITY Tigard		STATE OR	ZIP 97224	EMAIL contact: Christine Thomas-Flitcroft ispinchristine@gmail.com	

A. Land and Location

Please include the following information for all tax lots where water will be diverted (taken from its source), conveyed (transported), and/or used or developed. Applicants for municipal use, or irrigation uses within irrigation districts, may substitute existing and proposed service-area boundaries for the tax-lot information requested below.

Township	Range	Section	¼ ¼	Tax Lot #	Plan Designation (e.g., Rural Residential/RR-5)	Water to be:			Proposed Land Use:
				See	Attached List	<input type="checkbox"/> Diverted	<input type="checkbox"/> Conveyed	<input type="checkbox"/> Used	
						<input type="checkbox"/> Diverted	<input type="checkbox"/> Conveyed	<input type="checkbox"/> Used	
						<input type="checkbox"/> Diverted	<input type="checkbox"/> Conveyed	<input type="checkbox"/> Used	
						<input type="checkbox"/> Diverted	<input type="checkbox"/> Conveyed	<input type="checkbox"/> Used	

List all counties and cities where water is proposed to be diverted, conveyed, and/or used or developed:

Marion

NOTE: A separate Land Use Information Form must be completed and submitted for each county and city, as applicable. **Received by OWRD**

B. Description of Proposed Use

Type of application to be filed with the Oregon Water Resources Department:

- ☐ Permit to Use or Store Water ☐ Water Right Transfer ☒ Permit Amendment or Ground Water Registration Modification
☐ Limited Water Use License ☐ Exchange of Water ☐ Allocation of Conserved Water

Source of water: ☐ Reservoir/Pond ☒ Ground Water ☐ Surface Water (name) _____

Estimated quantity of water needed: **235** ☐ cubic feet per second ☒ gallons per minute ☐ acre-feet

Intended use of water: ☒ Irrigation ☐ Commercial ☐ Industrial ☐ Domestic for _____ household(s)
 ☐ Municipal ☐ Quasi-Municipal ☐ Instream ☐ Other _____

Briefly describe:

We are requesting a second well to provide irrigation to the portion of the Groundwater Registration (GR) area on our ownership. The original well will continue to provide water for the remainder of the GR's irrigation area.

Note to applicant: For new water right applications only, if the Land Use Information Form cannot be completed while you wait, please have a local government representative sign the receipt on the bottom of page 4 and include it with the application filed with the Oregon Water Resources Department.

See Page 4 →

For Local Government Use Only

The following section must be completed by a planning official from each county and city listed unless the project will be located entirely within the city limits. In that case, only the city planning agency must complete this form. This deals only with the local land use plan. Do not include approval for activities such as building or grading permits.

Please check the appropriate box below and provide the requested information

☒ Land uses to be served by the proposed water use(s), including proposed construction, are allowed outright or are not regulated by your comprehensive plan. Cite applicable ordinance section(s): 17-136.020 (A)

☐ Land uses to be served by the proposed water use(s), including proposed construction, involve discretionary land-use approvals as listed in the table below. (Please attach documentation of applicable land-use approvals which have already been obtained. Record of Action/land-use decision and accompanying findings are sufficient.) **If approvals have been obtained but all appeal periods have not ended, check "Being Pursued."**

Type of Land-Use Approval Needed (e.g., plan amendments, rezones, conditional-use permits, etc.)	Cite Most Significant, Applicable Plan Policies & Ordinance Section References	Land-Use Approval:	
		<input type="checkbox"/> Obtained <input type="checkbox"/> Denied	<input type="checkbox"/> Being Pursued <input type="checkbox"/> Not Being Pursued
		<input type="checkbox"/> Obtained <input type="checkbox"/> Denied	<input type="checkbox"/> Being Pursued <input type="checkbox"/> Not Being Pursued
		<input type="checkbox"/> Obtained <input type="checkbox"/> Denied	<input type="checkbox"/> Being Pursued <input type="checkbox"/> Not Being Pursued
		<input type="checkbox"/> Obtained <input type="checkbox"/> Denied	<input type="checkbox"/> Being Pursued <input type="checkbox"/> Not Being Pursued

Local governments are invited to express special land use concerns or make recommendations to the Oregon Water Resources Department regarding this proposed use of water in the box below or on a separate sheet.

Name: John Speckman Title: Associate Planner

Signature: *John Speckman* Date: 7-22-2025

Governmental Entity: Marion County Planning Division

Phone: 503-588-3562

Receipt Acknowledging Request for Land Use Information

Note to Local Government Representative:

Please complete this form and return it to the applicant. **For new water right applications only**, if you are unable to complete this form while the applicant waits, you may complete this receipt and return it to the applicant. If you sign the receipt, you will have 30 days from the date of OWRD's Public Notice of the application to submit the completed Land Use Information Form to Oregon Water Resources Department. Please note while OWRD can accept a signed receipt as part of intake for an application for a new permit to use or store water, a completed Land Use Information Form is required for all other applications.

Applicant Name: _____

Staff Name: _____ Title: _____

Staff Signature: _____ Date: _____

Governmental Entity: _____ Phone: _____

Received by OWRD
JUL 29 2025
Salem, OR

JES

14712 -

STATE ENGINEER
Salem, Oregon

Well Record

STATE WELL NO. 4/1W - 5J
COUNTY MARION
APPLICATION NO. GR-1960

OWNER: W. L. Racette & R. Racette

MAILING ADDRESS: Aurora, Oregon

LOCATION OF WELL: Owner's No. _____

CITY AND STATE: _____

NE $\frac{1}{4}$ SE $\frac{1}{4}$ Sec. 5 T. 4 S., R. 1 W., W.M.

Bearing and distance from section or subdivision
corner 1885' N. & 777' W.

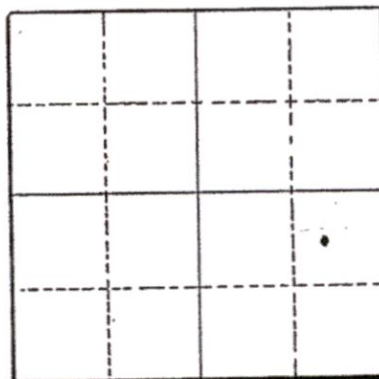
Altitude at well _____

TYPE OF WELL: Drilled Date Constructed 1949

Depth drilled 162 Depth cased 142

CASING RECORD:

10-inch



Section _____

Received by OWRD

JUL 29 2025

Salem, OR

FINISH:

Perforations from 80 to 90

Perforations from 110 to 115

Perforations from 130 to 136

AQUIFERS:

Gravel

WATER LEVEL:

8-feet

PUMPING EQUIPMENT: Type Peerless Turbine

H.P. 30

Capacity 600 G.P.M.

WELL TESTS:

Drawdown 128 ft. after 4 hours pumping 1300 G.P.M.

Drawdown _____ ft. after _____ hours _____ G.P.M.

USE OF WATER Irrigation

Temp. _____ °F., 19.

SOURCE OF INFORMATION GR-1888 by _____

DRILLER or DIGGER J. Beck, Canby

ADDITIONAL DATA:

Log X Water Level Measurements _____ Chemical Analysis _____ Aquifer Test _____

REMARKS:

Sand & Gravel

5 to 115

Clay, blue

gravels

gravel, pea & clay open hole - water bearing 142 to 162

Racette

Registration No. GR-1960

Certificate No. GR 1888

Registration Statement

OF CLAIMANT OF RIGHT TO APPROPRIATE GROUND WATER

Received by OWRD

JUL 29 2025

Salem, OR

TO THE STATE ENGINEER OF OREGON:

I, W. L. Racette & R. Racette
of Aurora Oregon County of Marion

State of Oregon, do hereby make application for a certificate of registration as evidence of a right to appropriate ground water.

1. Source from which water is withdrawn is Pump Well
(Flowing well, pump well, infiltration trench, or tunnel)

2. Location is: 3 1/2 miles Northwest of Aurora
(Approximate distance and direction from nearest city or town)

and is more particularly described as follows:

(a) North 1885 ft. and West 777 ft. from S. E. cor. Sec. 5
(Give distance and bearing to corner of section or other legal subdivision)
being within N. E. 1/4 S. E. 1/4 of Sec. 5, Twp. 4 S., Rge. 1 W.
(Smallest legal subdivision) (N. or S.) (E. or W.)

or (b) within limits of recorded platted property, town or city: Fargo Orchard Trs.
in Lot 2, Block 3, of Fargo Orchard Trs.
(Name of plat or addition)

County of Marion
(If within city or town, give name)

3. Construction Work was begun on Fall 1949; was completed on Fall 1949
(Date) (Date)

and the ground water claimed was first used for the purposes set out below on Spring 1950
(Date)

since which time the water has been used intermittently during season
(Continuously or intermittently)

from 1950 to Oct. 1957
(Date) (Date)

4. Quantity of water claimed and used is 570 gallons per minute; 194 cu. ft. sec. acre feet per year.

5. Purpose or Purposes for which water is used Irrigation & ~~domestic water~~

6. Description of Well: Depth 162 feet. Type Drilled
(Domestic, irrigation, industrial, manufacturing, industrial, etc.) (Type of drilled)

diameter 10 inches. Elevation of ground at well site _____ feet, mean sea level.
(As near as known)

Depth to water table 8 feet. Spring

7. Capacity of Well: 1300 g.p.m. with 128 feet drawdown. after 4 hrs.

_____ g.p.m. with _____ feet drawdown.

Date of test Summer 1956

If Flowing Well: Measured discharge _____ g.p.m. on _____ (Date)

Shut-in pressure at ground surface _____ lbs. per sq. in. on _____ (Date)

Water is controlled by _____ (Cap, valve, etc.)

10	inch diameter	steel casing	from	0	to	1812	feet
	inch diameter		from		to		feet
	inch diameter		from		to		feet
	inch diameter		from		to		feet

Received by OWRD

JUL 29 2025

Salem, OR

yes - mills tang slots
(Number per foot and size of perforations, or describe screen)

from 80	to 90
from 110	to 115
from 130	to 136
from	to

MATERIAL	Thickness (Feet)	Depth to Bottom (Feet)
sand & gravel		
clay, blue		
gravels	5'	115
gravel, pea + clay open hole - <u>water bearing</u>	142 to	182

GR 1888

14712 -

If log of well is not available, give name and address of driller.

J. Beck - Canby

11. Infiltration Trench: Covered or open _____

Dimensions: Length _____ ft. Minimum depth _____ ft. Maximum depth _____ ft.

Bottom width _____ ft. Discharge _____ g.p.m. Date of test _____

12. Tunnel: Type of lining _____

Dimensions: _____
(Length, course, and cross sectional size)

Position of water bearing stratum with reference to portal of tunnel _____

Log of tunnel: (Preceding table for log of well may be used, if desired. Give footage from portal and character of materials, as pertinent.)

13. Pumping Equipment:

(a) Pump Peckless - Turbine Capacity 600 g.p.m.
(Make, type and size)

(b) Motor 30HP. GE. Electric
(Type and horsepower)

14. Location of area irrigated or to be irrigated, or place of use if for purposes other than irrigation.

Township North or South	Range E. or W. of Williams Meridian	Section	Forty-acre Tract	Number Acres To Be Irrigated	Date of Reclamation
4 S.	1 W.	5	S.E. $\frac{1}{4}$ S.E. $\frac{1}{4}$	28.97	1950
"	"	"	N.E. $\frac{1}{4}$ S.E. $\frac{1}{4}$	39.40	"
"	"	"	S.W. $\frac{1}{4}$ S.E. $\frac{1}{4}$	11.66	"
"	"	"	N.W. $\frac{1}{4}$ S.E. $\frac{1}{4}$	39.45	"
"	"	"	N.E. $\frac{1}{4}$ S.W. $\frac{1}{4}$	2.32	"
"	"	"	S.E. $\frac{1}{4}$ N.W. $\frac{1}{4}$	55	"
"	"	"	S.W. $\frac{1}{4}$ N.E. $\frac{1}{4}$	10.85	"
"	"	"	S.E. $\frac{1}{4}$ N.E. $\frac{1}{4}$	15.84	"
4 S.	1 W.	4	S.W. $\frac{1}{4}$ S.W. $\frac{1}{4}$	4.76	"
"	"	"	N.W. $\frac{1}{4}$ S.W. $\frac{1}{4}$	0.84	"
				154.64 Total	
					Total 154.64

Received by OWRD

JUL 29 2025

15. If the ground water supply is supplemental to an existing water supply, identification of any application for a permit, permit, certificate or adjudicated right to appropriate water made or held by the registrant.

Salem, OR

GR 1888

Township 4S Range 1W W.M.
North



Received by OWRD
JUL 29 2025
Salem, OR

Locate well and acreage of irrigated land on plat.
Scale: 2" = 1 Mile

STATE OF OREGON

County of Marion ss.

Richard Racette, being first duly sworn, do hereby certify that I have read the foregoing Registration Statement and that all of the items therein contained are true to the best of my knowledge and belief.

Richard Racette
(Signature of Registrant)

Subscribed and sworn to before me this 8th day of July, 1958

My commission expires 12th June 1961

Wm. S. Bartholomew
(Notary Public)

(SEAL)

CERTIFICATE OF REGISTRATION

STATE OF OREGON

County of Marion ss.

This is to certify that the foregoing Registration Statement was received in the office of the State Engineer on the 8th day of July, 1958, at 1:00 o'clock P M. and has been duly recorded in said office in Book No. 9 of Registration Statements on page GR-1888

Witness my hand this 26th day of January, 1959

Lewis A. Stanley
(State Engineer)

By

(Deputy)

GR - 1888

14712 -