

T-14365

District

T-14365

Name Swalley Irrigation District

Address 64672 Cook Ave, Suite 1
Bend, OR 97703
kathy@swalley.com

Change in POU
Date Filed 12/8/2023
Initial notice date 12/26/2023
DPD issued date _____
PD issued date _____
PD notice date _____
Date of FO 8/13/2024 Vol 131 Page 914-919

C-Date _____
COBU due date _____
COBU Received date _____
Certificate issued _____

Assignments: _____

Irrigation District _____

Agent _____

CWRE _____

CC's list _____

☐ - Oversized map - Location _____

DESCRIPTION OF WATER RIGHT(S)

Name of Stream Deschutes River

Trib. of Columbia River

Use Ind./Man, recreation, irrigation, nursery County Deschutes

Quantity of water (CFS) _____ No. of Acres _____

Name of ditch _____

App# Decree Per # Deschutes River Cert # 74145 PR Date 9-1-1899

App# _____ Per # _____ Cert # _____ PR Date _____

App# _____ Per # _____ Cert # _____ PR Date _____

App# _____ Per # _____ Cert # _____ PR Date _____

App# _____ Per # _____ Cert # _____ PR Date _____

→ pond maintenance, pollution abatement

FEES PAID

Date	Amount	Receipt #
<u>12-8-23</u>	<u>1360.00</u>	<u>142075</u>

FEES REFUNDED

Date	Amount	Receipt #
------	--------	-----------



Oregon

Tina Kotek, Governor

Water Resources Department

North Mall Office Building

725 Summer St NE, Suite A

Salem, OR 97301

Phone 503 986-0900

Fax 503 986-0904

www.oregon.gov/owrd

August 13, 2024

Swalley Irrigation District
64672 Cook Ave, Suite 1
Bend, OR 97701

REFERENCE: District Transfer T-14365

Enclosed is a copy of the final order approving your District Transfer.

The time allowed to complete the transfer is specified in the final order. You are required to submit a claim of beneficial use to this Department within one year of the date you complete the change(s) or within one year of the completion date authorized final order whichever comes first. If necessary, you may request more time by filing for transfer extension. All extensions are subject to approval.

To file a claim please include:

1. **A CLAIM OF BENEFICIAL USE form**
2. **A CLAIM OF BENEFICIAL USE SITE REPORT**
3. **A Claim of Beneficial Use Map** (this map does not need to be prepared by a Certified Water Rights Examiner (CWRE))

All forms needed to file a claim for a district transfer are available at

<https://www.oregon.gov/OWRD/programs/WaterRights/Transfers/DistTransfer/Pages/Forms.aspx>

If you have any questions related to the approval of this transfer, you may contact your caseworker Ann Reece by telephone at (503) 979-3214 or by e-mail at Ann.L.Reece@water.oregon.gov.

Sincerely,

Elyse D. Richman
Water Right Services Support
Transfers and Conservation Section

cc: Robert L. Wood, Watermaster Dist. # 3 (via email)
Deschutes County Planning Department, Local Government
Enclosure

BEFORE THE WATER RESOURCES DEPARTMENT
OF THE
STATE OF OREGON

In the Matter of Transfer Application)	FINAL ORDER APPROVING
T-14365, Deschutes County)	A DISTRICT PERMANENT TRANSFER FOR A
)	CHANGE IN PLACE OF USE

Authority

Oregon Revised Statutes (ORS) 540.570 to 540.580 establish the process in which a district may submit a request to transfer a water right within district boundaries. Oregon Administrative Rule (OAR) Chapter 690, Division 385 implements the statutes and provides the Department's procedures and criteria for evaluating district transfer applications.

Applicant

SWALLEY IRRIGATION DISTRICT
64672 COOK AVE, SUITE 1
BEND, OR 97703

Findings of Fact

1. On December 8, 2023, Swalley Irrigation District (SID) filed a district transfer application to permanently change the place of use under Certificate 74145. The Department assigned the application number T-14365.
2. Notice of the District Permanent Transfer Application was published on December 26, 2023, pursuant to ORS 540.580 and OAR 690-385-4400. No comments were filed in response to the notice.
3. On January 11 & 31, 2024 and February 2 & 29, 2024, SID submitted new maps to correct scrivener's errors and provide clarification. On January 11, 2024, OID submitted new place of use tables to correct scrivener's errors.
4. The portion of the right to be transferred is as follows:

Certificate: 74145 in the name of SWALLEY IRRIGATION DISTRICT (confirmed by decree of the Circuit Court of the State of Oregon for Deschutes County)

Uses: IRRIGATION of 24.01 ACRES

Priority Date: SEPTEMBER 1, 1899

This final order in a contested case and is subject to judicial review by the Court of Appeals under ORS 183.482. Any petition for judicial review must be filed within the 60-day time period specified by ORS 183.482(1). Pursuant to ORS 536.075(2) and OAR 137-003-0675, you may petition for judicial review or petition the Director for reconsideration of this order. A petition for reconsideration may be granted or denied by the Director, and if no action is taken within 60 days following the date the petition was filed, the petition shall be deemed denied.

Within 20 days after this final order is issued (i.e., mailing date), the district or any protestant may file with the commission exceptions to the final order. The commission shall issue an order granting or denying the exceptions within 30 days after receiving the exceptions. ORS 540.580(10).

Seasons of Use: Season 1: April 1 through April 30 & October 1 through October 31
Season 2: May 1 through May 14 & September 15 through September 30
Season 3: May 15 through September 14

Maximum Quantity (Rate) that can be applied to an acre:

Season 1: Limited to 1/83 cubic foot per second (cfs) per acre
Season 2: Limited to 1/62 cfs per acre
Season 3: Limited to 1/33.45 cfs per acre

Maximum Duty that can be applied to an acre:

Not to exceed 9.58 acre-feet (af) per acre per year.

The above listed rates and duty reflect allowance of a 43% transmission loss as determined by decree of the Circuit Court of Deschutes County, dated March 24, 1933. Those lands not served by direct pumping from the Deschutes River, are not allowed the 43% transmission loss and shall not exceed 5.46 af per acre irrigated during the irrigation season.

Source: The DESCHUTES RIVER, tributary of the COLUMBIA RIVER

Authorized Points of Diversion:

POD	Twp	Rng	Mer	Sec	Q-Q	Measured Distances
3	17 S	12 E	WM	29	SE NE	SWALLEY MAIN CANAL- 985 FEET NORTH AND 617 FEET WEST FROM THE E $\frac{1}{4}$ CORNER OF SECTION 29
15	15 S	12 E	WM	14	NW SE	Direct Diversion: 2170 FEET NORTH AND 1350 FEET WEST FROM THE SE CORNER OF SECTION 14
11	16 S	12 E	WM	30	SE SE	1248.59 FEET NORTH AND 38 FEET WEST FROM THE SE CORNER OF SECTION 30

Authorized Place of Use:

Twp	Rng	Mer	Sec	Q-Q	Acres	Taxlot	Water User	Notice	POD
15 S	12 E	WM	36	SE SW	0.80	1510	TSSP LLC	2023-31	3 & 15
16 S	12 E	WM	1	SE SE	0.35	700	SWALLEY ID - QUITCLAIM	2023-03	3 & 15
16 S	12 E	WM	14	NW NE	0.82	600	KEVIN D THOMPSON LIVING TRUST	2023-28	3 & 15
16 S	12 E	WM	14	NE NW	1.82	700	BRIAN & BRIAN	2023-25	3 & 15
16 S	12 E	WM	14	NE NW	0.68	703	BRIAN & BRIAN	2023-25	3 & 15
16 S	12 E	WM	20	SW NE	0.55	500	MARCHBANKS	2023-08	3 & 15
16 S	12 E	WM	20	SW NE	0.54	400	MEYER	2023-38	3 & 15
16 S	12 E	WM	20	SW NE	0.24	701	ORTIZ	2023-34	3 & 15
16 S	12 E	WM	20	NW SE	1.10	1100	DALE	2023-24	3 & 15
16 S	12 E	WM	20	NW SE	0.30	1105	FRANKS	2023-36	3 & 15
16 S	12 E	WM	21	NW NW	0.95	203	DRY FLY TRUST	2023-41	3 & 15
16 S	12 E	WM	27	SE NE	0.24	1700	SWALLEY ID - QUITCLAIM	2023-03	3 & 15
16 S	12 E	WM	27	SE NE	0.41	1800	SWALLEY ID - QUITCLAIM	2023-03	3 & 15
16 S	12 E	WM	27	SW SE	0.53	602	BALDWIN	2023-35	3 & 15
16 S	12 E	WM	28	NE SW	0.09	500	G R MARTIN & D L MARTIN REVOCABLE TRUST	2023-21	3 & 15
16 S	12 E	WM	28	NW SW	0.03	500	G R MARTIN & D L MARTIN REVOCABLE TRUST	2023-21	3 & 15
16 S	12 E	WM	29	SE NE	0.70	200	BACK FORTY LLC	2023-13	3 & 15
16 S	12 E	WM	29	SE NE	0.11	202	BACK FORTY LLC	2023-13	3 & 15

Twp	Rng	Mer	Sec	Q-Q	Acres	Taxlot	Water User	Notice	POD
16 S	12 E	WM	29	SE NE	0.19	203	BACK FORTY LLC	2023-13	3 & 15
16 S	12 E	WM	29	NE NW	0.45	400	ADAMS GILBERT TRUST / ADAMS & RIEF-ADAMS	2023-15	3 & 15
16 S	12 E	WM	29	NE NW	0.35	200	HARTLEY & SMITH	NONE	3 & 15
16 S	12 E	WM	29	SW NW	0.20	2100	KUNZE QUINN TRUST	2023-18	3 & 15
16 S	12 E	WM	29	SE NW	0.10	2100	KUNZE QUINN TRUST	2023-18	3 & 15
16 S	12 E	WM	29	SE NW	0.08	1402	MILLER	2023-10	3 & 15
16 S	12 E	WM	29	SW SW	1.00	3402	DUBLE	NONE	11
16 S	12 E	WM	29	SW SW	0.32	3600	DUENWALD	2023-05	11
16 S	12 E	WM	29	SW SW	0.38	4700	DUNN REVOCABLE TRUST	2023-27	11
16 S	12 E	WM	30	SE SE	0.22	3600	DUENWALD	2023-05	11
16 S	12 E	WM	30	SE SE	0.12	4700	DUNN REVOCABLE TRUST	2023-27	11
16 S	12 E	WM	32	SE SW	0.21	712	HANSON & WISEMAN	2023-23	3 & 15
16 S	12 E	WM	32	SE SW	0.51	706	JEFFREY	NONE	3 & 15
16 S	12 E	WM	32	SE SW	0.11	713	JEFFREY	NONE	3 & 15
16 S	12 E	WM	33	NW NE	0.70	207	MORRIS	2023-03	3 & 15
17 S	12 E	WM	3	NE SW	0.69	102	F.S.M.H.P. LLC	2023-33	3 & 15
17 S	12 E	WM	3	NW SW	1.22	102	F.S.M.H.P. LLC	2023-33	3 & 15
17 S	12 E	WM	3	SW SW	0.04	102	F.S.M.H.P. LLC	2023-33	3 & 15
17 S	12 E	WM	4	NW NE	0.37	227	MCKEAGE BYPASS TRUST & MCKEAGE SURVIVORS	2023-22	3 & 15
17 S	12 E	WM	4	SW NE	0.03	227	MCKEAGE BYPASS TRUST & MCKEAGE SURVIVORS	2023-22	3 & 15
17 S	12 E	WM	4	NW SE	0.43	511	LEE	2023-17	3 & 15
17 S	12 E	WM	5	NW NE	0.46	1900	LENOWITZ	NONE	3 & 15
17 S	12 E	WM	5	SW NE	1.30	2401	PREMUS	2023-11	3 & 15
17 S	12 E	WM	5	NW NW	0.33	2002	JOHANSEN	NONE	3 & 15
17 S	12 E	WM	5	SW SW	0.17	900	DELMAR & DELORES KENNEL JOINT TRUST	2023-40	3 & 15
17 S	12 E	WM	5	SE SW	0.60	700	KENNEL	2023-29	3 & 15
17 S	12 E	WM	8	NE NE	0.73	100	SABELMAN	2023-09	3 & 15
17 S	12 E	WM	8	SW NE	0.12	3700	HANNA	2023-39	3 & 15
17 S	12 E	WM	8	SW NE	0.20	3800	VARNER	2023-04	3 & 15
17 S	12 E	WM	8	SE NE	0.08	700	COMBRE & LANGOU	2023-02	3 & 15
17 S	12 E	WM	8	SE NE	0.64	1000	KENNEL	2023-30	3 & 15
17 S	12 E	WM	9	SW NW	0.10	700	COMBRE & LANGOU	2023-02	3 & 15
17 S	12 E	WM	9	SW SE	0.04	3800	WATSON	2023-12	3 & 15
17 S	12 E	WM	16	NW NE	0.02	2800	DORITY	2023-19	3 & 15
17 S	12 E	WM	16	NW NE	0.19	600	SCHWEIZERHOF	2023-14	3 & 15
17 S	12 E	WM	16	SW NE	0.28	2800	DORITY	2023-19	3 & 15
17 S	12 E	WM	16	SW NE	0.27	400	KIMBERLY WEBER EVANS TRUST	2023-20	3 & 15
17 S	12 E	WM	16	SW SE	0.10	1800	R READER & C READER REVOCABLE TRUST	2023-37	3 & 15
17 S	12 E	WM	17	NW SW	0.15	703	SHERRILL	2023-32	3 & 15
17 S	12 E	WM	20	NE NE	0.25	409	SWALLEY ID - QUIT CLAIM	2023-35	3 & 15
TOTAL					24.01				

5. Transfer Application T-14365 proposes to change the place of use to:

Proposed Place of Use:

Twp	Rng	Mer	Sec	Q-Q	Acres	Taxlot	Water User	Notice	POD
15 S	12 E	WM	36	SE SW	0.80	1510	TSSP LLC	2023-31	3 & 15
16 S	12 E	WM	14	NW NE	0.82	600	KEVIN D THOMPSON LIVING TRUST	2023-28	3 & 15
16 S	12 E	WM	14	NE NW	0.84	700	BRIAN & BRIAN	2023-25	3 & 15
16 S	12 E	WM	14	NE NW	1.66	703	BRIAN & BRIAN	2023-25	3 & 15
16 S	12 E	WM	20	SW NE	0.55	500	MARCHBANKS	2023-08	3 & 15
16 S	12 E	WM	20	SW NE	0.54	400	MEYER	2023-38	3 & 15
16 S	12 E	WM	20	SW NE	0.24	701	ORTIZ	2023-34	3 & 15
16 S	12 E	WM	20	NW SE	1.10	1100	DALE	2023-24	3 & 15
16 S	12 E	WM	20	NW SE	0.30	1105	FRANKS	2023-36	3 & 15
16 S	12 E	WM	21	NW NW	0.95	203	DRY FLY TRUST	2023-41	3 & 15
16 S	12 E	WM	27	SW SE	0.78	602	BALDWIN	2023-35	3 & 15
16 S	12 E	WM	28	NE SW	0.06	500	G R MARTIN & D L MARTIN REVOCABLE TRUST	2023-21	3 & 15
16 S	12 E	WM	28	NW SW	0.06	500	G R MARTIN & D L MARTIN REVOCABLE TRUST	2023-21	3 & 15
16 S	12 E	WM	29	SE NE	1.00	203	BACK FORTY LLC	2023-13	3 & 15
16 S	12 E	WM	29	NE NW	0.45	400	ADAMS GILBERT TRUST / ADAMS & RIEF-ADAMS	2023-15	3 & 15
16 S	12 E	WM	29	NE NW	0.35	200	HARTLEY / SMITH	NONE	3 & 15
16 S	12 E	WM	29	SE NW	0.30	2100	KUNZE QUINN TRUST	2023-18	3 & 15
16 S	12 E	WM	29	SE NW	0.08	1402	MILLER	2023-10	3 & 15
16 S	12 E	WM	29	NW SW	1.00	3400	WALTER & JACQUELINE BABCOCK TRUST	NONE	11
16 S	12 E	WM	29	SW SW	0.13	4700	DUNN REVOCABLE TRUST	2023-27	11
16 S	12 E	WM	30	SE SE	0.54	3600	DUENWALD	2023-05	11
16 S	12 E	WM	30	SE SE	0.37	4700	DUNN REVOCABLE TRUST	2023-27	11
16 S	12 E	WM	32	SE SW	0.21	712	HANSON & WISEMAN	2023-23	3 & 15
16 S	12 E	WM	32	SE SW	0.51	706	JEFFREY	NONE	3 & 15
16 S	12 E	WM	32	SE SW	0.11	713	JEFFREY	NONE	3 & 15
16 S	12 E	WM	33	NW NE	1.70	207	MORRIS	2023-03	3 & 15
17 S	12 E	WM	3	NE SW	0.88	102	F.S.M.H.P. LLC	2023-33	3 & 15
17 S	12 E	WM	3	NW SW	1.02	102	F.S.M.H.P. LLC	2023-33	3 & 15
17 S	12 E	WM	3	SW SW	0.05	102	F.S.M.H.P. LLC	2023-33	3 & 15
17 S	12 E	WM	4	NW NE	0.40	227	MCKEAGE BYPASS TRUST & MCKEAGE SURVIVORS	2023-22	3 & 15
17 S	12 E	WM	4	NW SE	0.43	511	LEE	2023-17	3 & 15
17 S	12 E	WM	5	NW NE	0.46	1900	LENOWITZ	NONE	3 & 15
17 S	12 E	WM	5	SW NE	1.30	2401	PREMUS	2023-11	3 & 15
17 S	12 E	WM	5	NW NW	0.33	2002	JOHANSEN	NONE	3 & 15
17 S	12 E	WM	5	SW SW	0.17	900	DELMAR & DELORES KENNEL JOINT TRUST	2023-40	3 & 15
17 S	12 E	WM	5	SE SW	0.60	700	KENNEL	2023-29	3 & 15
17 S	12 E	WM	8	NE NE	0.73	100	SABELMAN	2023-09	3 & 15
17 S	12 E	WM	8	SW NE	0.12	3700	HANNA	2023-39	3 & 15
17 S	12 E	WM	8	SW NE	0.20	3800	VARNER	2023-04	3 & 15
17 S	12 E	WM	8	SE NE	0.64	1000	KENNEL	2023-29	3 & 15

Twp	Rng	Mer	Sec	Q-Q	Acres	Taxlot	Water User	Notice	POD
17 S	12 E	WM	9	SW NW	0.18	700	COMBRE & LANGOU	2023-02	3 & 15
17 S	12 E	WM	9	SW SE	0.04	3800	WATSON	2023-12	3 & 15
17 S	12 E	WM	16	NW NE	0.30	2800	DORITY	2023-19	3 & 15
17 S	12 E	WM	16	NW NE	0.19	600	SCHWEIZERHOF	2023-14	3 & 15
17 S	12 E	WM	16	SW NE	0.27	400	KIMBERLY WEBER EVANS TRUST	2023-19	3 & 15
17 S	12 E	WM	16	SW SE	0.10	1800	R READER & C READER REVOCABLE TRUST	2023-37	3 & 15
17 S	12 E	WM	17	NW SW	0.15	703	SHERRILL	2023-32	3 & 15
TOTAL					24.01				

6. The Department finds that the district permanent transfer application was submitted according to ORS 540.580 and OAR 690-385-4000, contains the information required under OARs 690-385-4200 and 690-385-2000, and includes maps meeting the requirements of OARs 690-385-4300 and 690-385-2200.
7. The Department finds that the proposed district permanent transfer meets all the criteria set forth in ORS 540.580 and OAR 690-385-4000.
8. The water right is subject to transfer as defined in OAR 690-385-0100(17).
9. The proposed change in place of use will not result in enlargement of the right as defined in OAR 690-385-0100(4).
10. The proposed change in place of use will not result in injury to other water rights as defined in OAR 690-385-0100(6).
11. Any other applicable requirements for district permanent water right transfers are met as required in OAR 690-385-4500.

Conclusions of Law


The proposed change in place of use as proposed in Transfer Application T-14365 comply with and satisfy the requirements of ORS 540.580 and OAR 690-385-4500.

Now, therefore, it is ORDERED:

1. The proposed change in place of use to the water right evidenced by Certificate 74145 is approved.
2. The place of use from which the water right is transferred off by Transfer T-14365 shall no longer be irrigated and is cancelled from Certificate 74145.
3. The right to the use of the water at the place of use NOT modified by this order is restricted to beneficial and is subject to all other conditions and limitations contained in Certificate 74145, and any related decree.
4. The water user shall maintain and operate the existing measurement device and shall make such improvements as may be required by the Department.

5. Full beneficial use of the water shall be made, consistent with the terms of this order, on or before **October 1, 2025**. A Claim of Beneficial Use shall be submitted by SID to the Department within one year after the deadline for completion of the changes and full beneficial use of the water.
6. Water right Certificate 74145 is modified. After satisfactory proof of completion has been determined by the Department, a superseding water right certificate will be issued when the Department determines it is necessary for record keeping.

Dated in Salem, Oregon on AUG 13 2024



Lisa J. Jaramillo, Transfer and Conservation Section Manager, for
IVAN GALL, DIRECTOR
Oregon Water Resources Department

Mailing Date: AUG 14 2024

WATER RIGHT TRANSFER COVER SHEET

Transfer: T-14365

Transfer Specialist:

Transfer Type: District Permanent Transfer

Reimbursement Authority? ☐

Applicant: Swalley Irrigation District 64672 Cook Ave Suite 1 Bend, OR 97701	Agent:	Receiving Landowner:
Current Landowner if other than Applicant:	CWRE:	Irrigation District:
Affected Local Gov'ts:	Affected Tribal Gov't:	BOR Notified (date):

Water Rights Affected

File Marked	App. File # or Decree Name	Permit	Certificate	RR/CR Needed	RR/CR Nos.
<input type="checkbox"/>				<input type="checkbox"/> Yes <input type="checkbox"/> No	
<input type="checkbox"/>				<input type="checkbox"/> Yes <input type="checkbox"/> No	
<input type="checkbox"/>				<input type="checkbox"/> Yes <input type="checkbox"/> No	

Key Dates & Initial Actions (Support Staff)

Rec'd: December 8, 2023	Proposed Action(s): PLACE OF USE	
Fees Pd: 1360.00	Acknowledgement Letter Sent <input checked="" type="checkbox"/>	Basin: 5 Deschutes
Initial Public Notice: 12/26/2023	County sent cc: of Ack Letter <input type="checkbox"/>	County: DESCHUTES
WM District: 3 Robert L. Wood	WM Review request sent:	WM Review date received:
ODFW District:	ODFW Review sent:	ODFW Review date received:
Groundwater	GW Review sent:	GW Review date received:

Caseworker Actions: Newspaper & PD Notice:

Newspaper notice needed: <input type="checkbox"/>	Name of Newspaper:
Newspaper notice sent to coordinator:	Newspaper notice quote requested (NRS1):
Request for news \$ sent:	News \$ received:
Affidavit of publication received:	Last day of publication:

Peer Review:

Document	Drafted	Peer Review	Coordinator	Changes Made	Signature Bin	Signature Date
DPD	Date: _____ Initials: _____	Date: _____ Initials: _____	Date: _____ Initials: _____	Date: _____ Initials: _____	CW Sent: _____ WM Sheet <input type="checkbox"/> ODFW Sheet: <input type="checkbox"/>	N/A
PD	Date: _____ Initials: _____	Date: _____ Initials: _____	Date: _____ Initials: _____	Date: _____ Initials: _____ Data Review Date: _____	Date: _____	Date: _____
FO	Date: _____ Initials: _____	Date: _____ Initials: _____	Date: _____ Initials: _____	Date: _____ Initials: _____	Date: _____ No. of docs for sig: _____	Date: _____

Special Issues: _____

Special Order Volume: Vol. _____ Pages _____



Oregon

Tina Kotek, Governor

Water Resources Department

North Mall Office Building

725 Summer St NE, Suite A

Salem, OR 97301

Phone 503 986-0900

Fax 503 986-0904

www.oregon.gov/owrd

December 19, 2023

Swalley Irrigation District
64672 Cook Ave Suite 1
Bend, OR 97701

Reference: District Permanent Transfer T-14365

On December 8, 2023, we received your district transfer application requesting PLACE OF USE changes. The application was accompanied by \$1360.00. Your receipt number 142075 is enclosed.

By copy of this letter, we are asking the Watermaster for their report regarding the potential for injury to existing water rights which may be caused by the change.

This application will be published on the Department's weekly notice dated December 26, 2023, viewable at http://apps.wrd.state.or.us/apps/misc/wrd_notice_view/?notice_id=21. A copy of the application can be assessed through this public notice link. Pursuant to Oregon administrative rules, the Department is requesting public comments on the recently filed district transfer application listed above. Comments may be submitted by any interested persons within 30 days of the weekly notice publication date. Comments must be received by the Department on or before January 25, 2024. For details on how to file comments please refer to the Department's weekly notice. Details for filing protests, if applicable, are also noted on the weekly notice.

If you have any questions, please call the Transfer Section, (503) 986-0935.

cc: Watermaster # 3, Robert L. Wood (*via email*)

Enclosure

Watermaster Review Form: Water Right Transfer



Oregon Water Resources Department
725 Summer St NE, Suite A
Salem, Oregon 97301-1266
(503) 986-0900
www.oregon.gov/OWRD

Transfer Application: T-14365

Review Due Date: 01/18/2024

Applicant Name: Swalley ID

Proposed Changes: ☒ POU ☐ POD ☐ POA ☐ USE ☐ OTHER

Reviewer(s): Giffin

Date of Review: 01/15/2024

1. Do you have evidence that the right has not been used in the last 5 years and that the presumption of forfeiture would not likely be rebuttable? ☐ Yes ☒ No If "Yes", attach evidence (e.g. dated aerial photo showing pavement or building on the land for >5 yrs.)
2. Is there a history of regulation on the source that serves this (or these) right(s) that has involved the transferred right(s) and downstream water rights? ☒ Yes ☐ No Generally characterize the frequency of any regulation or explain why regulation has not occurred:
We regulate the Deschutes river every day of the year for instream and out of stream water rights. This priority date is never regulated off.
3. Have headgate notices been issued for the source that serves the transferred right(s)?
☐ Yes ☒ No ☐ Records not available.
4. In your estimation, after the proposed change, would distribution of water for the right(s) result in regulation of other water rights that would not have occurred if use under the original right(s) was/were maximized? ☐ Yes ☒ No If "Yes", explain:
5. In your estimation, if the proposed change is approved, are there upstream water rights that would be affected? ☐ Yes ☒ No If "Yes", describe how the rights would be affected and list the rights most affected:

6. Check here ☐ if it appears that downstream water rights benefit from return flows resulting from the current use of the transferred right(s)? If you check the box, generally characterize the locations where the return flows likely occur and list the water rights that benefit most:

☐ N/A

7. For POD changes and instream transfers, check here if there are channel losses between the old and new PODs or within the proposed instream reach? If you check the box, describe and, if possible, estimate the losses:

☒ N/A

8. For instream transfers that propose protection of a reach beyond the mouth of the source stream:

☒ N/A Would the quantity be measureable into the receiving stream consistent with OAR 690-077-0015(8)? ☐ Yes ☐ No

9. For POU changes: ☐ N/A Is it likely the original place of use would continue to receive water from the same source? ☐ Yes ☒ No If "Yes", explain:

10. For POU or USE changes: ☐ N/A In your best judgment, would use of the existing right at "full face value," result in the diversion of more water than can be used beneficially and without waste?

☐ Yes ☒ No If "Yes", explain:

11. For POU changes that involve micro-irrigation: ☒ N/A

- a. Has the applicant made changes (absent a transfer) to convert to micro-irrigation within the current place of use boundary of the water right proposed for transfer, and previously demonstrated to the Department through monitoring and site inspections by the Watermaster that the proposed transfer will not result in injury or enlargement?

☐ Yes ☐ No If "Yes", explain:

- b. Has a temporary transfer of this nature been previously filed and approved on the same lands (or portions thereof) as those lands involved in this transfer?

☐ Yes ☒ No If "Yes", answer the following:

- i. Were there any problems with more acres being irrigated (or wetted) than were authorized under the temporary transfer? ☐ Yes ☐ No If "Yes", explain:
- ii. Did the designated areas that were to remain dry (or not wetted) under the temporary transfer actually remain dry? ☐ Yes ☐ No If "No", explain:
- iii. Did the applicant comply with and meet all of the conditions of the temporary transfer? ☐ Yes ☐ No If "No", explain:
- iv. Do you have any other observations regarding the temporary transfer? ☐ Yes ☐ No If "Yes", describe:
- v. Did the applicant demonstrate to the Department through monitoring and site inspections by the Watermaster that neither injury nor enlargement occurred as a result of the temporary transfer? ☐ Yes ☐ No If "No", explain:

- c. To the best of your knowledge, if this transfer is approved, does it appear that:

- i. "Injury" will occur to other water rights that share the same source?

☐ Yes ☒ No If "Yes", explain:

- ii. "Enlargement" of the water right being transferred will occur?

☐ Yes ☒ No If "Yes", explain:

12. Are there other issues not identified through the above questions that should be considered in determining whether the change "can be effected without injury to other rights"?

☐ Yes ☒ No If "Yes", explain:

13. What alternatives may be available for addressing any issues identified above:

14. Do conditions need to be included in the transfer order to avoid enlargement of the right or injury to other rights? ☒ No ☐ Yes, as checked and provided below:

☐ For POU changes that involve micro-irrigation, provide the monitoring and reporting conditions necessary to prevent injury/enlargement:

☐ A Headgate should be required prior to diverting water.

☐ Measurement Devices for POD or POA: (if this condition is selected, also fill in the top sections of Page 4)

a. Before water use may begin under this order, the water user shall install a totalizing flow meter, or, with prior approval of the Director, another suitable measuring device, ☐ at each point of diversion/appropriation (new and existing) OR at each new point of diversion/appropriation ☐ with the exception that water rights issued to the Bureau of Reclamation or an irrigation district (or similar entity) are not subject to this condition.*

b. The water user shall maintain the meters or measuring devices in good working order.

c. The water user shall allow the Watermaster access to the meters or measuring devices; provided however, where the meters or measuring devices are located within a private structure, the Watermaster shall request access upon reasonable notice.

☐ Reservoir water use measurement: (if this condition is selected, also fill in the top sections of Page 4)

a. Before water use may begin under this order, the water user shall install staff gages, or, with prior approval of the Director, other suitable measuring devices, that measure the entire range and stage between empty and full in each reservoir. Staff gages shall be United States Geological Survey style.*

b. Before water use may begin under this order, if the reservoir is located in channel, weirs or other suitable measuring devices must be installed upstream and downstream of the reservoir, and, an adjustable outlet valve must be installed. The water user shall maintain such devices in good working order. A written waiver may be obtained, if in the judgment of the Director, the installation of weirs or other suitable measuring devices, or the adjustable outlet valve, will provide no public benefit.

* The following alternative device(s) should be substituted for the bold, underlined device in the above selected condition:

☐ Weir
☐ Parshall Flume
☐ Other: _____

☐ Submerged Orifice
☐ Flow Restrictor

Oregon Water Resources Department
Measurement Condition Information for the Applicant
(To be sent with the Draft Preliminary Determination or Final Order)

Transfer #: T-

☐

In order to avoid enlargement of the right or injury to other rights, a _____ will
 be required to be installed prior to diversion of water, as a condition of this transfer:

☐

at each point of diversion/appropriation (new and existing) **OR**

☐

at each new point of diversion/appropriation.

For additional information, or to obtain approval of a different type of measurement device, the applicant should contact the area Watermaster:

Watermaster name:

District:

Address:

City/State/Zip:

Phone:

Email:

Note: If a device other than the one specified in the Preliminary Determination or Final Order is approved by the Watermaster, fill out and mail the form below to the Salem office.

Approval of an Alternate Measurement Device **T-**
(to be filled out after consultation with the applicant, or after a site visit)

On behalf of the Director, I authorize use of the following suitable **alternate measurement device**:

 Watermaster signature

 District

 Date

If this form is used for approval of an alternative measurement device, it must be mailed to:

Oregon Water Resources Department
 725 Summer Street NE, Suite A
 Salem, OR 97301-1266

Transaction Report

Ec	Transdate	Acct	Name	Date	P#	Legal Desc	Taxlot	Subd	Acres	Oldacct	Oldname	Toacct	Toname	Memo
T	06/28/00	1148	Graves, Glen & Marilyn	02/07/00	A	16-12-14-NE/NW-00700	16121400007	0	16.50	0		1148, 1486	Graves, Glen & Marilyn, Sheets, Michael L. & Mary	
A	06/28/00	1486	Sheets, Michael L. & Mary K.	06/28/00	A	15-12-36-NE/NE-00200		0	2.50	1148	Graves, Glen & Marilyn			
A	06/28/00	1148	Graves, Glen & Marilyn	06/28/00	A	16-12-14-NE/NW-00700	16121400007	0	14.00	1148	Graves, Glen & Marilyn			

Transaction Report

Ec	Transdate	Acct	Name	Date	P#	Legal Desc	Taxlot	Subd	Acres	Oldacct	Oldname	Toacct	Toname	Memo
T	06/28/00	1148	Graves, Glen & Marilyn	02/07/00	A	16-12-14-NE/NW-00703	16121400007	0	16.50	0		1148, 1486	Graves, Glen & Marilyn, Sheets, Michael L. & Mary	
A	06/28/00	1486	Sheets, Michael L. & Mary K.	06/28/00	A	15-12-36-NE/NE-00200		0	3.20	1148	Graves, Glen & Marilyn			
A	06/28/00	1148	Graves, Glen & Marilyn	06/28/00	A	16-12-14-NE/NW-00703	16121400007	0	13.30	1148	Graves, Glen & Marilyn			

owrd Oregon Water Resources Dept

\$1,360.00

12/06/2023

11558

120523

\$1,360.00

RECEIVED
DEC 08 2023

OWRD

STATE OF OREGON

WATER RESOURCES DEPARTMENT

725 Summer St. N.E. Ste. A

SALEM, OR 97301-4172

(503) 986-0900 / (503) 986-0904 (fax)

RECEIPT # 142075

INVOICE # _____

RECEIVED FROM:

Swalley Irrigation District

BY: _____

APPLICATION

PERMIT

TRANSFER

T-14365

CASH:

☐

CHECK: #

☒

11558

OTHER: (IDENTIFY)

☐

TOTAL REC'D

\$1,360.00

1083 TREASURY 4170 WRD MISC CASH ACCT

0407 COPIES

\$

OTHER: (IDENTIFY)

\$

0243 I/S Lease

0244 Muni Water Mgmt. Plan

0245 Cons. Water

4270 WRD OPERATING ACCT

MISCELLANEOUS

0407 COPY & TAPE FEES

\$

0410 RESEARCH FEES

\$

0408 MISC REVENUE: (IDENTIFY)

\$

TC162 DEPOSIT LIAB. (IDENTIFY)

\$

0240 EXTENSION OF TIME

\$

WATER RIGHTS:

0201 SURFACE WATER

\$

0202

\$

0203 GROUND WATER

\$

0204

\$

0205 TRANSFER

\$1,360.00

WELL CONSTRUCTION

0218 WELL DRILL CONSTRUCTOR

\$

0219

LICENSE FEE

\$

LANDOWNER'S PERMIT

0220

\$

OTHER (IDENTIFY)

0536 TREASURY 0437 WELL CONST. START FEE

0211 WELL CONST START FEE

\$

CARD#

0210 MONITORING WELLS

\$

CARD#

OTHER (IDENTIFY)

0607 TREASURY 0467 HYDRO ACTIVITY LIC NUMBER

0233 POWER LICENSE FEE (FW/WRD)

\$

0231 HYDRO LICENSE FEE (FW/WRD)

\$

HYDRO APPLICATION

\$

TREASURY OTHER / RDX

FUND _____ TITLE _____

OBJ. CODE _____ VENDOR # _____

DESCRIPTION _____

\$

RECEIPT:

142075

DATED:

12-8-2023 BY: m-mills



Oregon Water Resources Department
725 Summer Street NE, Suite A
Salem Oregon 97301-1266
(503) 986-0900
www.wrd.state.or.us

RECEIVED

DEC 08 2023

OWRD

Application for
District Permanent
Water Right

Transfer

Please type or print legibly in dark ink. If your application is incomplete or inaccurate, we will return it to you. If any requested information does not apply to your application, insert "N/A" to indicate "Not Applicable." As you complete this form, please refer to notes and guidance included on the application. A summary of review criteria and procedures that are generally applicable to the application is available at www.wrd.state.or.us/OWRD/PUBS/forms.shtml#app_criteria_review.

Change in Place of Use Only

1A. APPLICANT INFORMATION

IRRIGATION DISTRICT Swalley Irrigation District			PHONE NO. 541-388-0658	ADDITIONAL CONTACT NO.
ADDRESS 64672 Cook Ave., Ste. 1			COUNTY Deschutes	
CITY Bend	STATE OR	ZIP 97703	E-MAIL kathy@swalley.com	
BY PROVIDING AN E-MAIL ADDRESS, CONSENT IS GIVEN TO RECEIVE ALL CORRESPONDENCE FROM THE DEPARTMENT ELECTRONICALLY. COPIES OF THE FINAL ORDER DOCUMENTS WILL ALSO BE MAILED.				

1B. AGENT INFORMATION

AGENT/BUSINESS NAME			PHONE NO.	ADDITIONAL CONTACT NO.
ADDRESS			FAX NO.	
CITY	STATE	ZIP	E-MAIL	
BY PROVIDING AN E-MAIL ADDRESS, CONSENT IS GIVEN TO RECEIVE ALL CORRESPONDENCE FROM THE DEPARTMENT ELECTRONICALLY. COPIES OF THE FINAL ORDER DOCUMENTS WILL ALSO BE MAILED.				

= 14365 =

2. PROPOSED CHANGE(S) TO WATER RIGHT(S)

RECEIVED

DEC 08 2023

OWRD

- List all water rights to be affected by this transfer. Indicate the certificate, permit, decree or other identifying number(s) in the table below: (Attach additional pages as necessary.)

	Certificate	Permit / Previous Transfer	Decree
1.	74145	-2023-1	Swalley Irrigation District - Vol. 12 at pg 282 and Vol. 16 at pg 148 & 396. Priority date is September 1, 1899
2.		-	
3.		-	
4.		-	
5.		-	
6.		-	

3. ATTACHMENTS

Check each of the following **attachments** included with this application. The application will be returned if all required attachments are not included.

Supplemental Form A – Description of Proposed Change(s) to a Water Right <input type="checkbox"/> A <u>separate</u> Supplemental Form A is enclosed for <u>each</u> water right to be affected by this transfer. Map <input type="checkbox"/> Permanent Transfer A map meeting the requirements of OAR 690-385-3300 must be included but need not be prepared by a Certified Water Right Examiner (CWRE).	Fees: <input checked="" type="checkbox"/> Amount enclosed: \$ <u>1360⁰⁰</u> See the Department's Fee Schedule at www.wrd.state.or.us or call (503) 986-0900. Land Use Compatibility Statement <input type="checkbox"/> The Land Use Information Form is <u>not</u> required if water is to be diverted, conveyed and/or used only on federal lands or if <u>ALL</u> of the following apply: a) a change in place of use only, b) a change that does not involve the placement or modification of structures, c) the use of water is for irrigation <u>only</u> and d) the use is located within an irrigation district or an exclusive farm use zone.
---	---


4. SIGNATURES

The district certifies the following:

- (1) The water rights proposed for transfer are water rights subject to transfer and are not subject to forfeiture for nonuse under ORS 540.610;
- (2) Each user affected by the proposed transfer has provided written authorization for the transfer and such authorization is on file with the district;
- (3) For lands which are no longer irrigated or susceptible of irrigation that are included in this transfer under the authority of ORS 540.572 and OAR 690-385-5000, notices as required under ORS 572 and OAR 690-385-5100 have been given to the user and any security interest holder of record of intent to transfer the right and the user was provided an

opportunity to resolve the matter in the manner described by ORS 540.572 and OAR 690-385-5400 and 690-385-5600.

(4) On behalf of the district, I affirm to the best of my knowledge the information contained in this application is true and accurate.


District Manager signature

JEAN CHAMBERLAIN
name (print)

12/6/23
date

OR

Authorized District Representative signature

name (print)

date

Before submitting your application to the Department, be sure you have:

- Answered each question completely.
- Included all the required attachments.
- Included a check payable to the Oregon Water Resources Department for the appropriate amount.

RECEIVED

DEC 08 2023

OWRD

4. PROPOSED CHANGES TO THE WATER RIGHT

The district proposes to change the place of use of the described water rights from the authorized location listed in Table I to the location listed in Table II.

TABLE I – AUTHORIZED PLACE OF USE (POU)

CERTIFICATE DECREE or PERMIT	POD / POA #	PRIORITY DATE	USE	LEGAL DESCRIPTION							ACRES	USER NAME
				TWP	RNG	SEC	QQ	DLC	GOV'T LOT	TAX LOT		
74145	3 & 15	September 1, 1899	IRR	17	12	08	SE/NE			00700	.08	Bertrand Combre & Julie Langou
74145	3 & 15	September 1, 1899	IRR	17	12	09	SW/NW			00700	.10	Bertrand Combre & Julie Langou
74145	3 & 15	September 1, 1899	IRR	16	12	33	NW/NE			00207	.70	Kenneth & Vicki Morris
74145	3 & 15	September 1, 1899	IRR	16	12	27	SE/NE			01700	.24	Quitclaim – Swalley ID – Due
74145	3 & 15	September 1, 1899	IRR	16	12	27	SE/NE			01800	.41	Quitclaim – Swalley ID – Due
74145	3 & 15	September 1, 1899	IRR	16	12	01	SE/SE			00700	.35	Quitclaim – Swalley ID - Walton
74145	3 & 15	September 1, 1899	IRR	17	12	08	SW/NE			03800	.20	Shawn & Bonnie Varner
74145	R-11	September 1, 1899	IRR	16	12	29	SW/SW			03600	.32	Ben & Sarah Duenwald
74145	R-11	September 1, 1899	IRR	16	12	30	SE/SE			03600	.22	Ben & Sarah Duenwald
74145	3 & 15	September 1, 1899	IRR	16	12	20	SW/NE			00500	.55	Randy Marchbanks
74145	3 & 15	September 1, 1899	IRR	17	12	08	NE/NE			00100	.73	Matthew Sabelman
74145	3 & 15	September 1, 1899	IRR	16	12	29	SE/NW			01402	.08	Donald Miller
74145	3 & 15	September 1, 1899	IRR	17	12	05	SW/NE			02401	1.30	Michael & Leslie Premus
74145	3 & 15	September 1, 1899	IRR	17	12	09	SW/SE			03800	.04	Brett & Tiffani Watson
74145	3 & 15	September 1, 1899	IRR	16	12	29	SE/NE			00200	.70	Back Forty LLC
74145	3 & 15	September 1, 1899	IRR	16	12	29	SE/NE			00202	.11	Back Forty LLC
74145	3 & 15	September 1, 1899	IRR	16	12	29	SE/NE			00203	.19	Back Forty LLC
74145	3 & 15	September 1, 1899	IRR	17	12	16	NW/NE			00600	.19	Crystal Schweizerhof
74145	3 & 15	September 1, 1899	IRR	16	12	29	NE/NW			00400	.45	Adams Gilbert Trust/Clayton Adams & Deborah Rief-Adams
74145	3 & 15	September 1, 1899	IRR	17	12	04	NW/SE			00511	.43	Mark Lee
74145	3 & 15	September 1, 1899	IRR	16	12	29	SE/NW			02100	.10	Kunze Quinn Trust
74145	3 & 15	September 1, 1899	IRR	16	12	29	SW/NW			02100	.20	Kunze Quinn Trust
74145	3 & 15	September 1, 1899	IRR	17	12	16	NW/NE			02800	.02	Kenneth D. Dority
74145	3 & 15	September 1, 1899	IRR	17	12	16	SW/NE			02800	.28	Kenneth D. Dority
74145	3 & 15	September 1, 1899	IRR	17	12	16	SW/NE			00400	.27	Kimberly Weber Evans Trust

74145	3 & 15	September 1, 1899	IRR	16	12	28	NE/SW		00500	.09	Gardner R Martin & Daisy Lee Martin Revocable Trust
74145	3 & 15	September 1, 1899	IRR	16	12	28	NW/SW		00500	.03	Gardner R Martin & Daisy Lee Martin Revocable Trust
74145	3 & 15	September 1, 1899	IRR	17	12	04	NW/NE		00227	.37	McKeage Bypass Trust & McKeage Survivors Trust
74145	3 & 15	September 1, 1899	IRR	17	12	04	SW/NE		00227	.03	McKeage Bypass Trust & McKeage Survivors Trust
74145	3 & 15	September 1, 1899	IRR	16	12	32	SE/SW		00712	.21	Frank Hanson & Anissa Wiseman
74145	3 & 15	September 1, 1899	IRR	16	12	20	NW/SE		01100	1.10	Cindy Dale
74145	3 & 15	September 1, 1899	IRR	16	12	14	NE/NW		00700	1.82	Frank J. Brian & Carol J. Brian
74145	3 & 15	September 1, 1899	IRR	16	12	14	NE/NW		00703	.68	Frank J. Brian & Carol J. Brian
74145	R-11	September 1, 1899	IRR	16	12	30	SE/SE		04700	.12	Dunn Revocable Trust – James M. Dunn & Diane L Dunn
74145	R-11	September 1, 1899	IRR	16	12	29	SW/SW		04700	.38	Dunn Revocable Trust – James M. Dunn & Diane L Dunn
74145	3 & 15	September 1, 1899	IRR	16	12	14	NW/NE		00600	.82	Kevin D. Thompson Living Trust
74145	3 & 15	September 1, 1899	IRR	17	12	05	SE/SW		00700	.60	Brian & Sandra Kennel
74145	3 & 15	September 1, 1899	IRR	17	12	08	SE/NE		01000	.64	Brian & Sandra Kennel
74145	3 & 15	September 1, 1899	IRR	15	12	36	SE/SW		01510	.80	TSSP, LLC
74145	3 & 15	September 1, 1899	IRR	17	12	17	NW/SW		00703	.15	Kenneth Sherrill
74145	3 & 15	September 1, 1899	IRR	17	12	03	NE/SW		00102	.69	F.S.M.H.P, LLC
74145	3 & 15	September 1, 1899	IRR	17	12	03	NW/SW		00102	1.22	F.S.M.H.P, LLC
74145	3 & 15	September 1, 1899	IRR	17	12	03	SW/SW		00102	.04	F.S.M.H.P, LLC
74145	3 & 15	September 1, 1899	IRR	16	12	20	SW/NE		00701	.24	Chassen & Daniel Ortiz
74145	3 & 15	September 1, 1899	IRR	16	12	27	SW/SE		00602	.53	Larry & Candice Baldwin
74145	3 & 15	September 1, 1899	IRR	17	12	20	NE/NE		00409	.25	Quitclaim – Swalley ID – Empire A
74145	3 & 15	September 1, 1899	IRR	16	12	20	NW/SE		01105	.30	Richard & Colleen Franks
74145	3 & 15	September 1, 1899	IRR	17	12	16	SW/SE		01800	.10	Robert Reader & Christine Reader Revocable Trust
74145	3 & 15	September 1, 1899	IRR	16	12	20	SW/NE		00400	.54	Brodie Meyer
74145	3 & 15	September 1, 1899	IRR	17	12	08	SW/NE		03700	.12	Thomas & Vicky Hanna
74145	3 & 15	September 1, 1899	IRR	17	12	05	SW/SW		00900	.17	Delmar & Delores Kennel Joint Trust
74145	3 & 15	September 1, 1899	IRR	16	12	21	NW/NW		00203	.95	Dry Fly Trust – Marco & Mallory Ugas - Trustee
74145	3 & 15	September 1, 1899	IRR	16	12	29	NE/NW		00200	.35	Jacob Hartley & Jacqueline Smith
74145	3 & 15	September 1, 1899	IRR	17	12	05	NW/NW		02002	.33	Gary & Jill Johansen
74145	R-11	September 1, 1899	IRR	16	12	29	SW/SW		03402	1.00	Ryan & Randi Duple

74145	3 & 15	September 1, 1899	IRR	17	12	05	NW/NE		01900	.46	Mose Lenowitz
74145	3 & 15	September 1, 1899	IRR	16	12	32	SE/SW		00706	.51	Kayla Jeffrey
74145	3 & 15	September 1, 1899	IRR	16	12	32	SE/SW		00713	.11	Kayla Jeffrey
TOTAL:										24.01	

74145	3 & 15	September 1, 1899	IRR	17	12	05	NW/NE			01900	.46	Mose Lenowitz
74145	3 & 15	September 1, 1899	IRR	16	12	32	SE/SW			00706	.51	Kayla Jeffrey
74145	3 & 15	September 1, 1899	IRR	16	12	32	SE/SW			00713	.11	Kayla Jeffrey
TOTAL:											24.01	

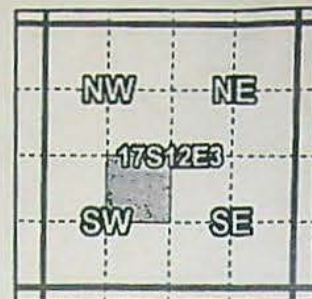
TABLE II – PROPOSED PLACE OF USE (POU)

CERTIFICATE DECREE or PERMIT	POD / POA #	PRIORITY DATE	USE	LEGAL DESCRIPTION							ACRES	USER NAME
				TWP	RNG	SEC	QQ	DLC	GOV'T LOT	TAX LOT		
74145	3 & 15	September 1, 1899	IRR	17	12	09	SW/NW			00700	.18	Bertrand Combre & Julie Langou
74145	3 & 15	September 1, 1899	IRR	16	12	33	NW/NE			00207	1.70	Kenneth & Vicki Morris
74145	3 & 15	September 1, 1899	IRR	17	12	08	SW/NE			03800	.20	Shawn & Bonnie Varner
74145	R-11	September 1, 1899	IRR	16	12	30	SE/SE			03600	.54	Ben & Sarah Duenwald
74145	3 & 15	September 1, 1899	IRR	16	12	20	SW/NE			00500	.55	Randy Marchbanks
74145	3 & 15	September 1, 1899	IRR	17	12	08	NE/NE			00100	.73	Matthew Sabelman
74145	3 & 15	September 1, 1899	IRR	16	12	29	SE/NW			01402	.08	Donald Miller
74145	3 & 15	September 1, 1899	IRR	17	12	05	SW/NE			02401	1.30	Michael & Leslie Premus
74145	3 & 15	September 1, 1899	IRR	17	12	09	SW/SE			03800	.04	Brett & Tiffani Watson
74145	3 & 15	September 1, 1899	IRR	16	12	29	SE/NE			00203	1.00	Back Forty LLC
74145	3 & 15	September 1, 1899	IRR	17	12	16	NW/NE			00600	.19	Crystal Schweizerhof
74145	3 & 15	September 1, 1899	IRR	16	12	29	NE/NW			00400	.45	Adams Gilbert Trust/Clayton Adams & Deborah Rief-Adams
74145	3 & 15	September 1, 1899	IRR	17	12	04	NW/SE			00511	.43	Mark Lee
74145	3 & 15	September 1, 1899	IRR	16	12	29	SE/NW			02100	.30	Kunze Quinn Trust
74145	3 & 15	September 1, 1899	IRR	17	12	16	NW/NE			02800	.30	Kenneth D. Dority
74145	3 & 15	September 1, 1899	IRR	17	12	16	SW/NE			00400	.27	Kimberly Weber Evans Trust
74145	3 & 15	September 1, 1899	IRR	16	12	28	NE/SW			00500	.06	Gardner R Martin & Daisy Lee Martin Revocable Trust
74145	3 & 15	September 1, 1899	IRR	16	12	28	NW/SW			00500	.06	Gardner R Martin & Daisy Lee Martin Revocable Trust
74145	3 & 15	September 1, 1899	IRR	17	12	04	NW/NE			00227	.40	McKeage Bypass Trust & McKeage Survivors Trust
74145	3 & 15	September 1, 1899	IRR	16	12	32	SE/SW			00712	.21	Frank Hanson & Anissa Wiseman
74145	3 & 15	September 1, 1899	IRR	16	12	20	NW/SE			01100	1.10	Cindy Dale
74145	3 & 15	September 1, 1899	IRR	16	12	14	NE/NW			00700	.84	Frank J. Brian & Carol J. Brian
74145	3 & 15	September 1, 1899	IRR	16	12	14	NE/NW			00703	1.66	Frank J. Brian & Carol J. Brian
74145	R-11	September 1, 1899	IRR	16	12	30	SE/SE			04700	.37	Dunn Revocable Trust – James M. Dunn & Diane L Dunn
74145	R-11	September 1, 1899	IRR	16	12	29	SW/SW			04700	.13	Dunn Revocable Trust – James M. Dunn & Diane L Dunn
74145	3 & 15	September 1, 1899	IRR	16	12	14	NW/NE			00600	.82	Kevin D. Thompson Living Trust
74145	3 & 15	September 1, 1899	IRR	17	12	05	SE/SW			00700	.60	Brian & Sandra Kennel
74145	3 & 15	September 1, 1899	IRR	17	12	08	SE/NE			01000	.64	Brian & Sandra Kennel

Swalley Irrigation District

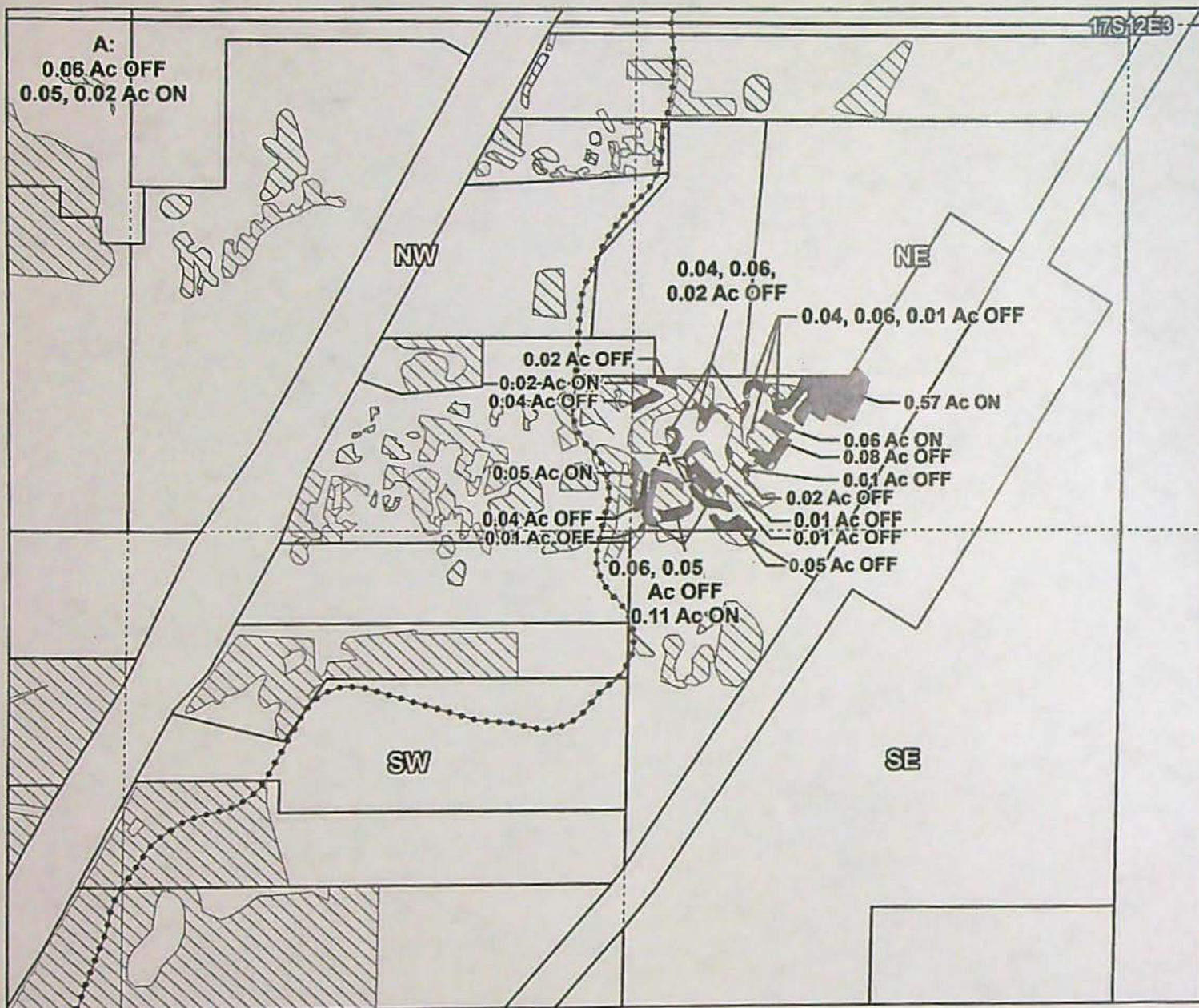
2023 District Transfer Application "On/Off" Map

E-RECEIVED
01/11/2024
OWRD



Certificates: 74145

for FSMHP, LLC (2 of 3)



Taxlot 1712030000102, 17-12-03-NE/SW-00102: 0.88 Acres On, 2.78 Acres Total
Taxlot 1712030000102, 17-12-03-NE/SW-00102: 0.69 Acres Off, 2.09 Acres Remaining

- Pipelines and Canals
- Transfer - ON
- Transfer - OFF
- ▨ Primary Water Right
- Taxlots



1 inch = 400 feet

Prepared by Swalley Irrigation District | October 2023

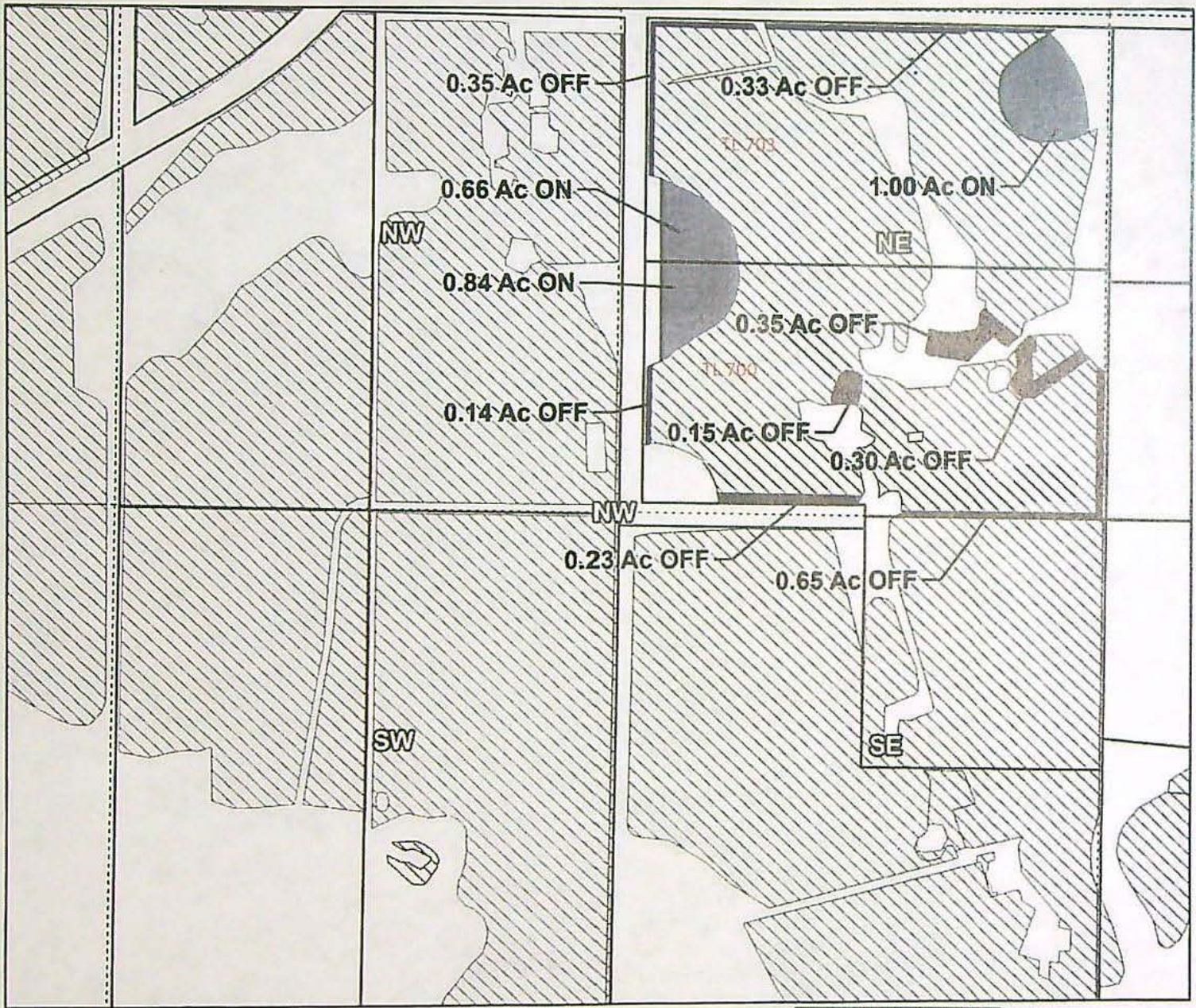
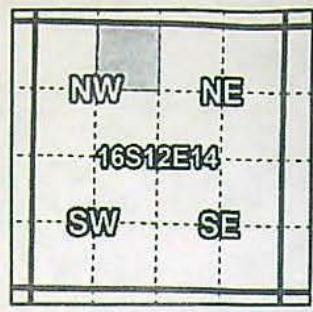
E-RECEIVED
01/11/2024
OWRD

RECEIVED
DEC 08 2023
OWRD

Swalley Irrigation District

2023 District Transfer Application "On/Off" Map

Certificates: 74145
for Frank & Carol Brian



Taxlot 1612140000700, 16-12-14-NE/NW-00700: 0.84 Acres On, 15.12 Acres Total
Taxlot 1612140000700, 16-12-14-NE/NW-00700: 1.82 Acres Off, 13.30 Acres Remaining
Taxlot 1612140000703, 16-12-14-NE/NW-00703: 1.66 Acres On, 14.68 Acres Total
Taxlot 1612140000703, 16-12-14-NE/NW-00703: 0.68 Acres Off, 14.00 Acres Remaining

$5.5 - 2.5(18647) - .68 + 1.66 = 14.98$

$16.5 - 3.2(18647) - 1.82 + .84 = 12.32$

- Pipelines and Canals
- Transfer - ON
- Transfer - OFF
- Primary Water Right
- Taxlots

OWRD has different remaining totals
Glen Graves dead file



1 inch = 400 feet

14365 -

16-12-14

Swalley Irrigation District

2023 District Transfer Application "On/Off" Map

RECEIVED

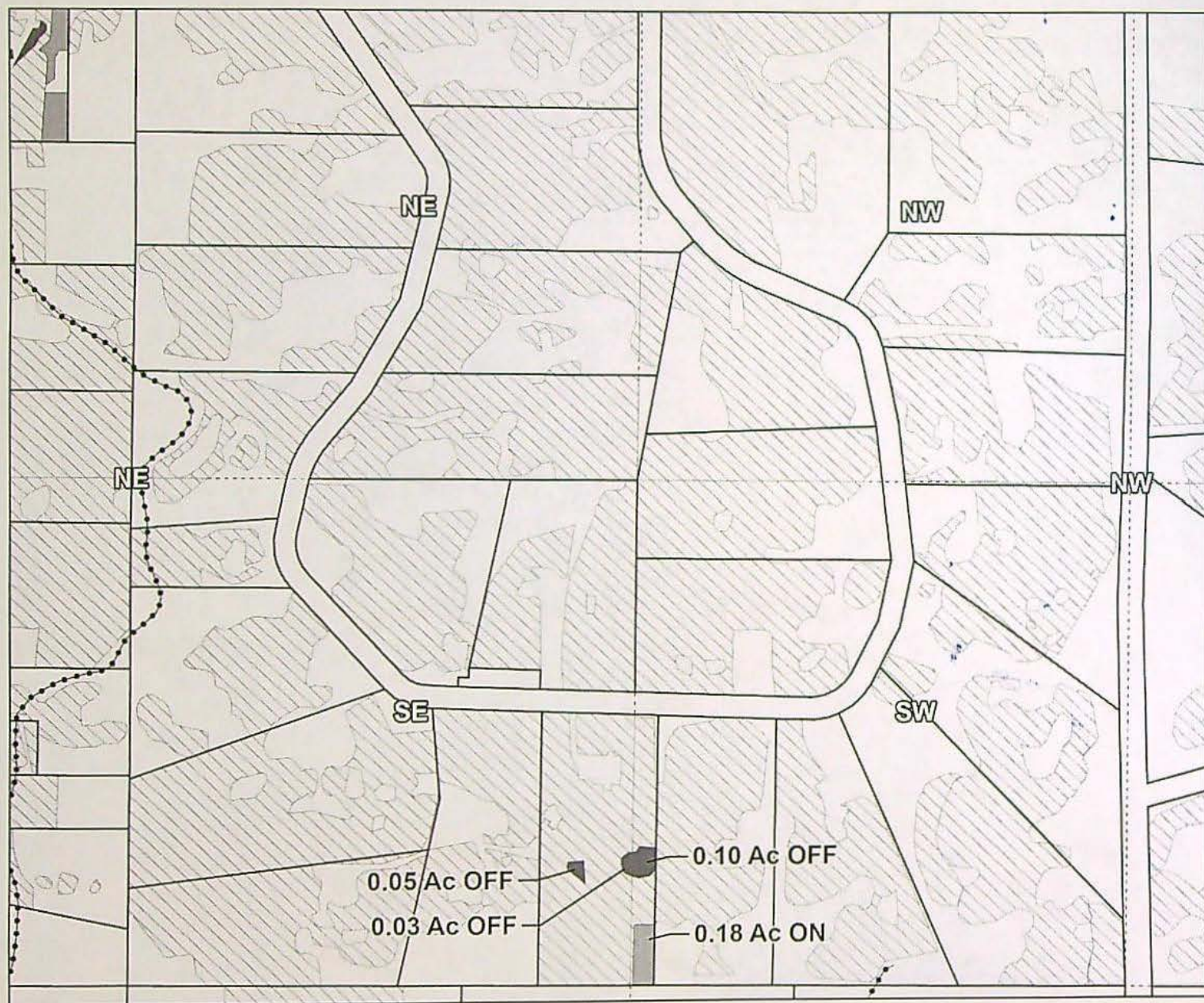
DEC 08 2023

OWRD

NE	NW
17S12E3	17S12E3
SE	SW

Certificates: 74145

for Bertrand Combre & Julie Langou



Taxlot 171208A000700, 17-12-08-SE/NE-00700: 0.08 Acres Off, 3.63 Acres Remaining
Taxlot 171208A000700, 17-12-09-SW/NW-00700: 0.18 Acres On, 0.96 Acres Total
Taxlot 171208A000700, 17-12-09-SW/NW-00700: 0.10 Acres Off, 0.86 Acres Remaining



1 inch = 400 feet

14365 -

Prepared by Swalley Irrigation District | July 2023

Swalley Irrigation District

2023 District Transfer Application "On/Off" Map

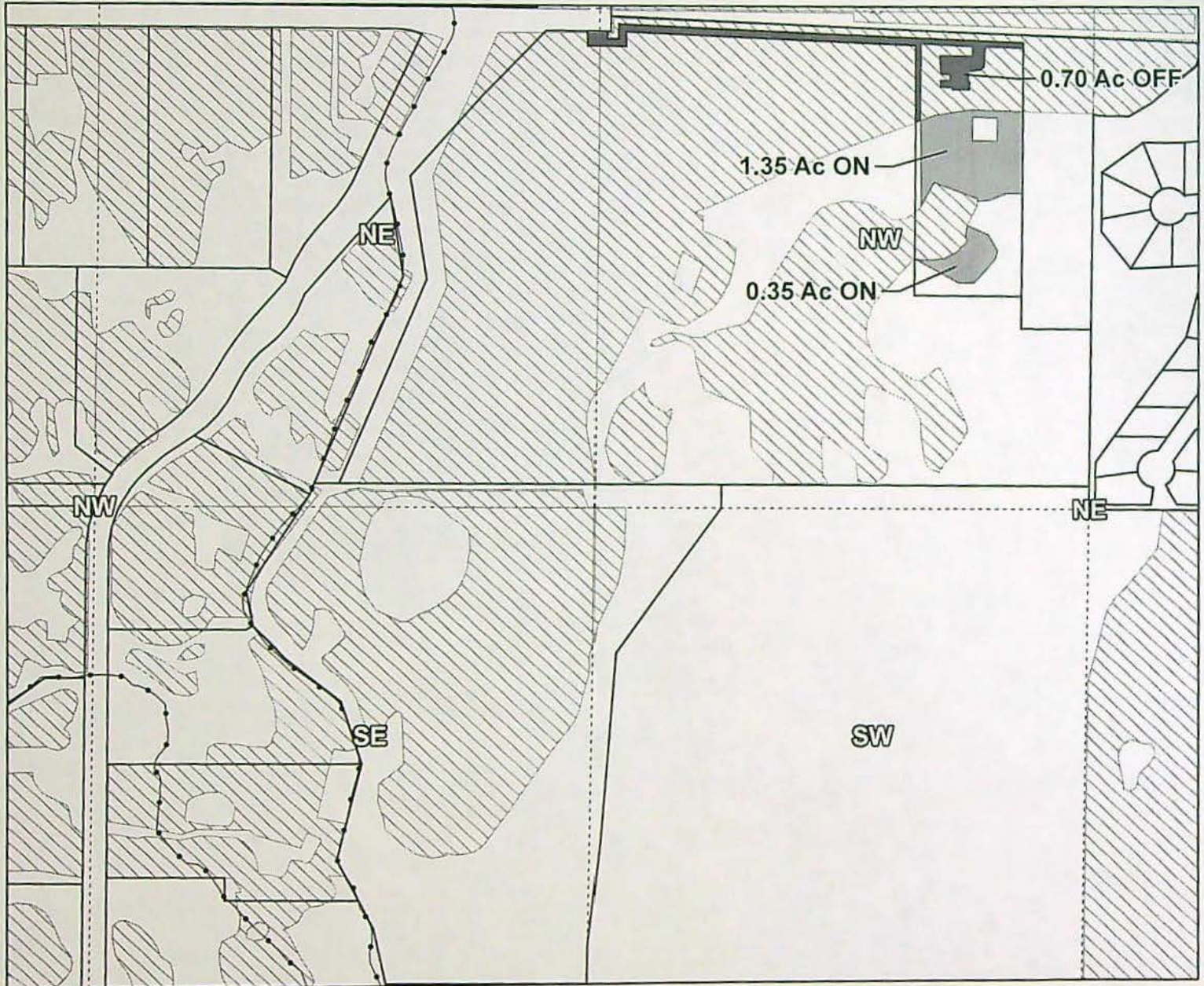
RECEIVED

DEC 08 2023

OWRD

Certificates: 74145

for Kenneth & Vicki Morris



Taxlot 1612330000207, 16-12-33-NW/NE-00207: 1.70 Acres On, 3.98 Acres Total
Taxlot 1612330000207, 16-12-33-NW/NE-00207: 0.70 Acres Off, 3.28 Acres Remaining

- Pipelines and Canals
- Transfer - ON
- Transfer - OFF
- ▨ Primary Water Right
- Taxlots



1 inch = 400 feet

14365 -

Prepared by Swalley Irrigation District | August 2023

RECEIVED

DEC 08 2023

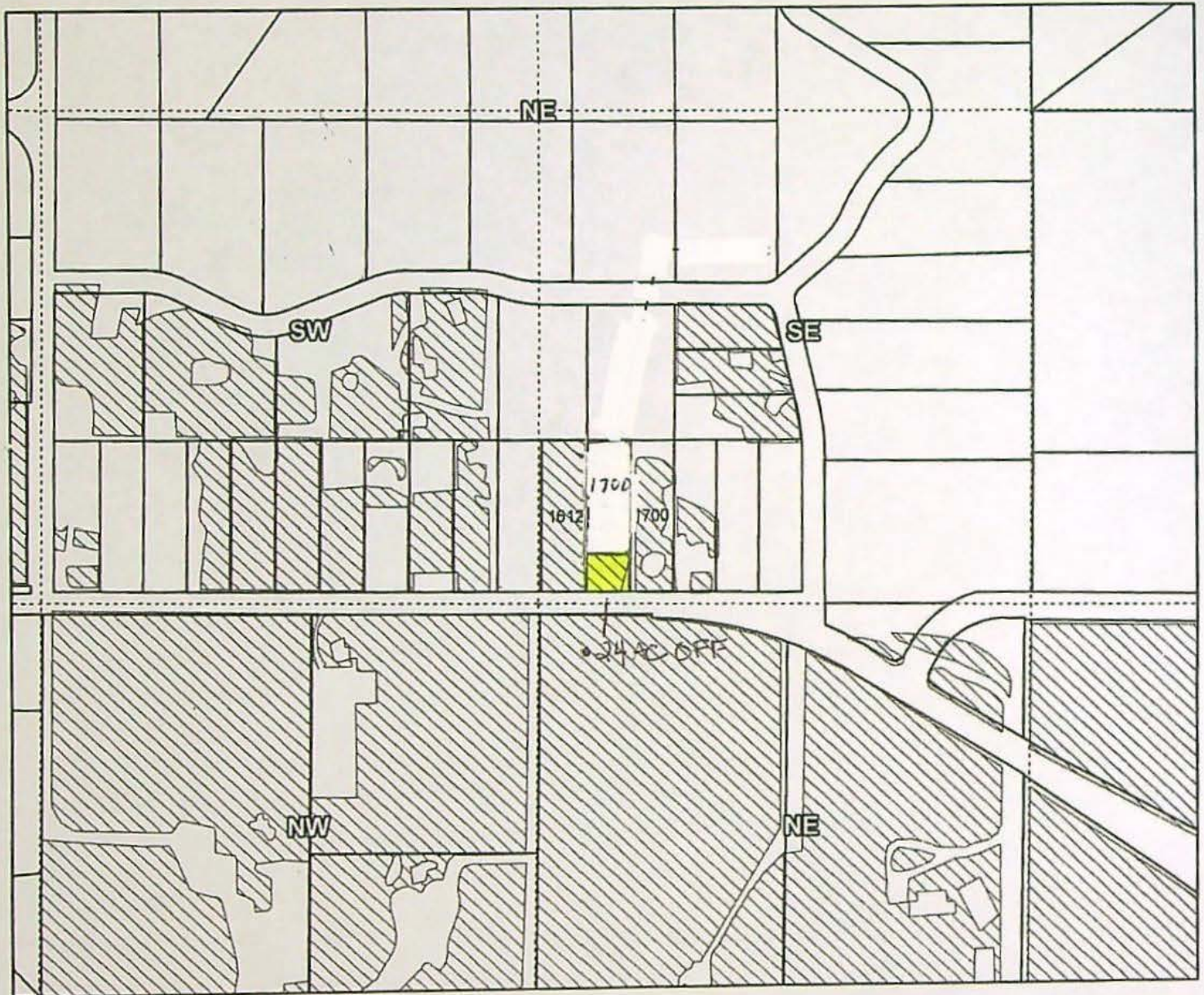
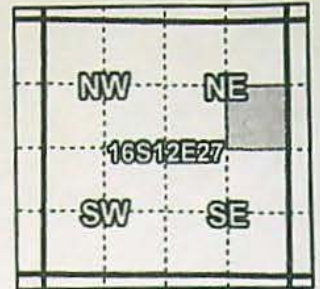
OWRD

Swalley Irrigation District

2018 District Transfer Application "Off" Map

Certificates: 74145

for Due, Sussie Marie



Taxlot 161227A001700, T16S R12E 27 SE/NE: 0,24 Acres Off, 0. Acres Remaining (Cert # 74145)

- Pipelines and Canals
- Transfer
- Taxlots
- Primary Water Right



1 inch = 400 feet

Prepared by Swalley Irrigation District | NOVEMBER 2018

14365 -

Swalley Irrigation District
2021 District Transfer Application "Off" Map

RECEIVED

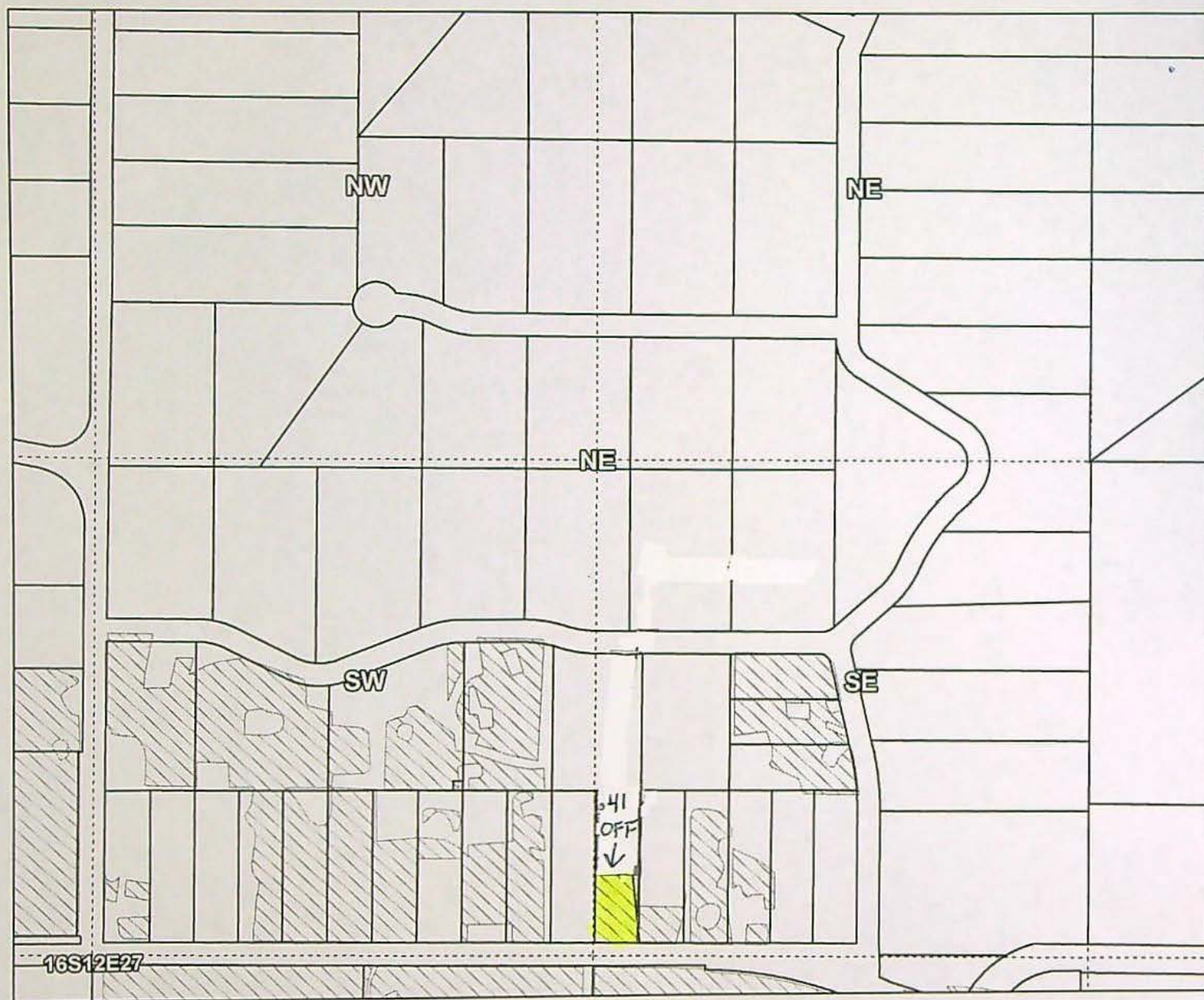
DEC 08 2023

OWRD



Certificates: 74145

Outclaim Map Swalley ID



Taxlot 161227A001800, 16-12-27-SE/NE-01800: 0.41 Acres Off, 0. AC Remaining

- Pipelines and Canals
- Transfer
- Primary Water Right
- Taxlots



1 inch = 400 feet

14365 -

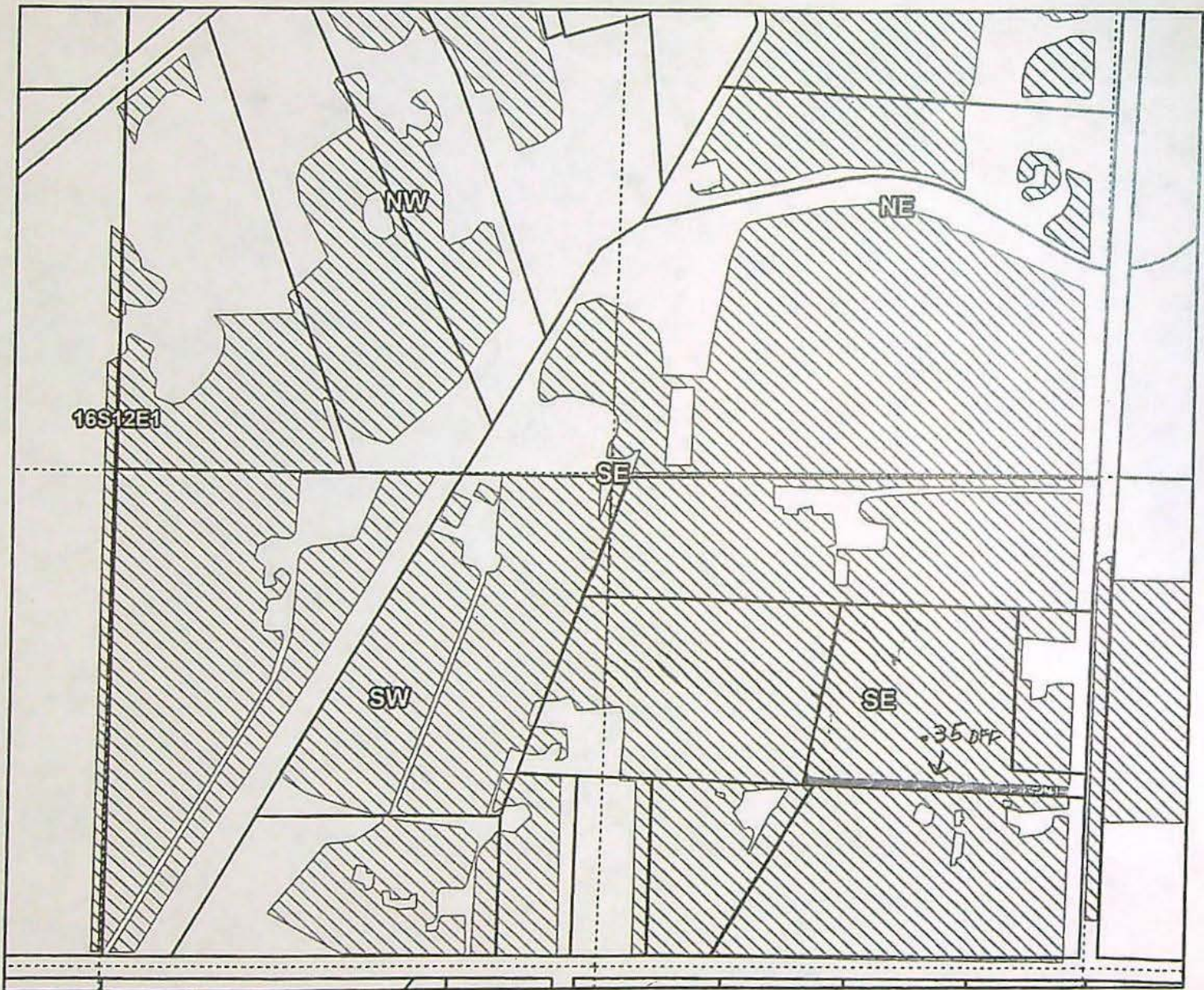

Prepared by Swalley Irrigation District | March 2022

Swalley Irrigation District

2023 District Transfer Application Quitclaim Map

RECEIVED
01/31/2024
OWRD

Certificates: 74145 - Leroy Walton
for Wyatt White



Taxlot 161201D000700, 16-12-01-SE/SE-00700: 1.15 Acres Off, 5.15 Acres Remaining
35 AC Off, 4.80 Remaining

- Pipelines and Canals
- Transfer
- Primary Water Right
- Taxlots



1 inch = 400 feet

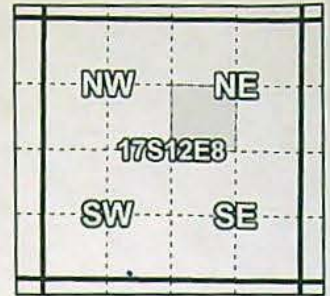
Swalley Irrigation District

2023 District Transfer Application "On/Off" Map

RECEIVED

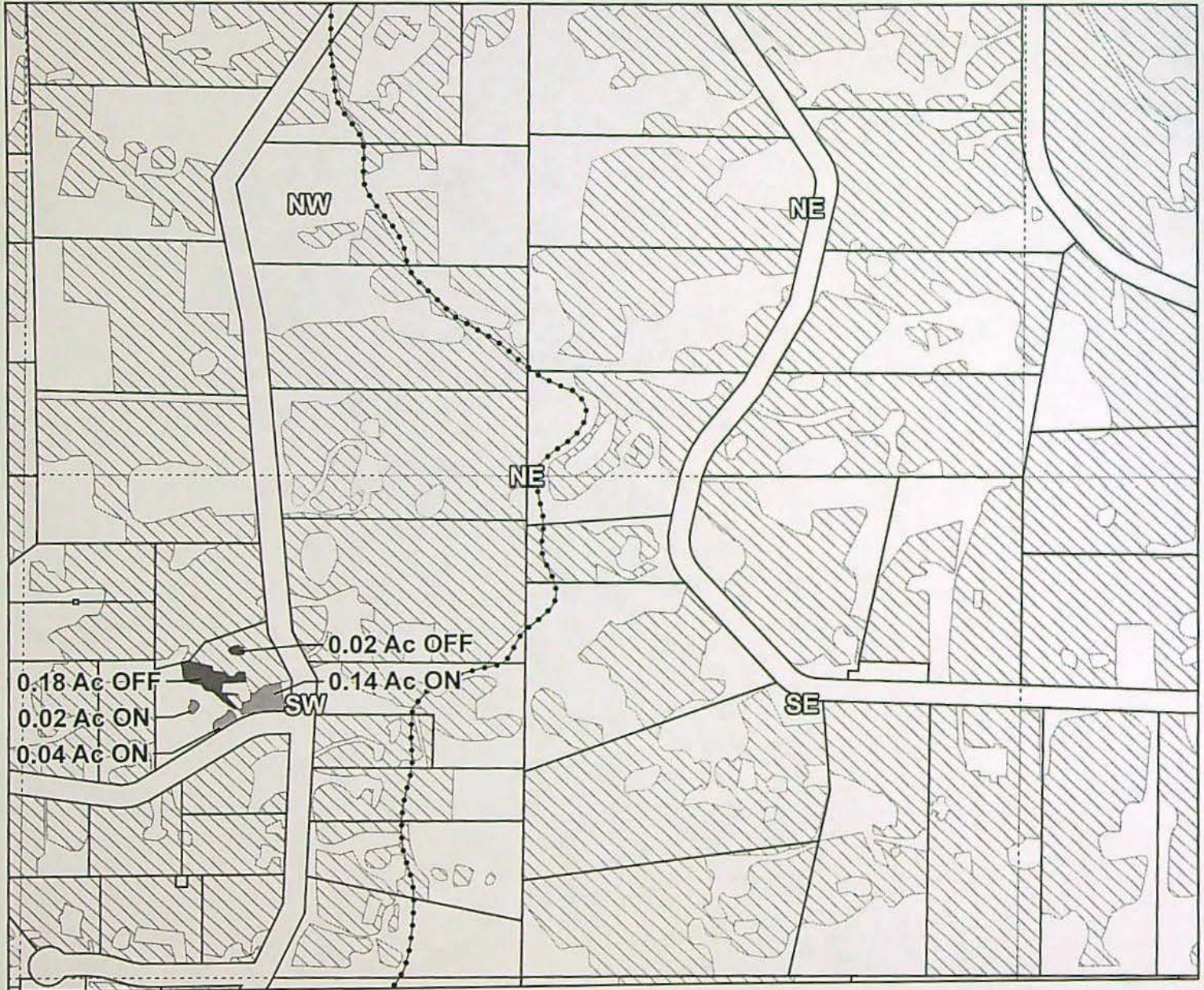
DEC 08 2023

OWRD



Certificates: 74145

for Shawn & Bonnie Varner



Taxlot 171208A003800, 17-12-08-SW/NE-03800: 0.20 Acres On, 1.00 Acres Total
Taxlot 171208A003800, 17-12-08-SW/NE-03800: 0.20 Acres Off, 0.80 Acres Remaining

- Pipelines and Canals
- Transfer - ON
- Transfer - OFF
- Primary Water Right
- Taxlots



1 inch = 400 feet

14365 -

Prepared by Swalley Irrigation District | August 2023

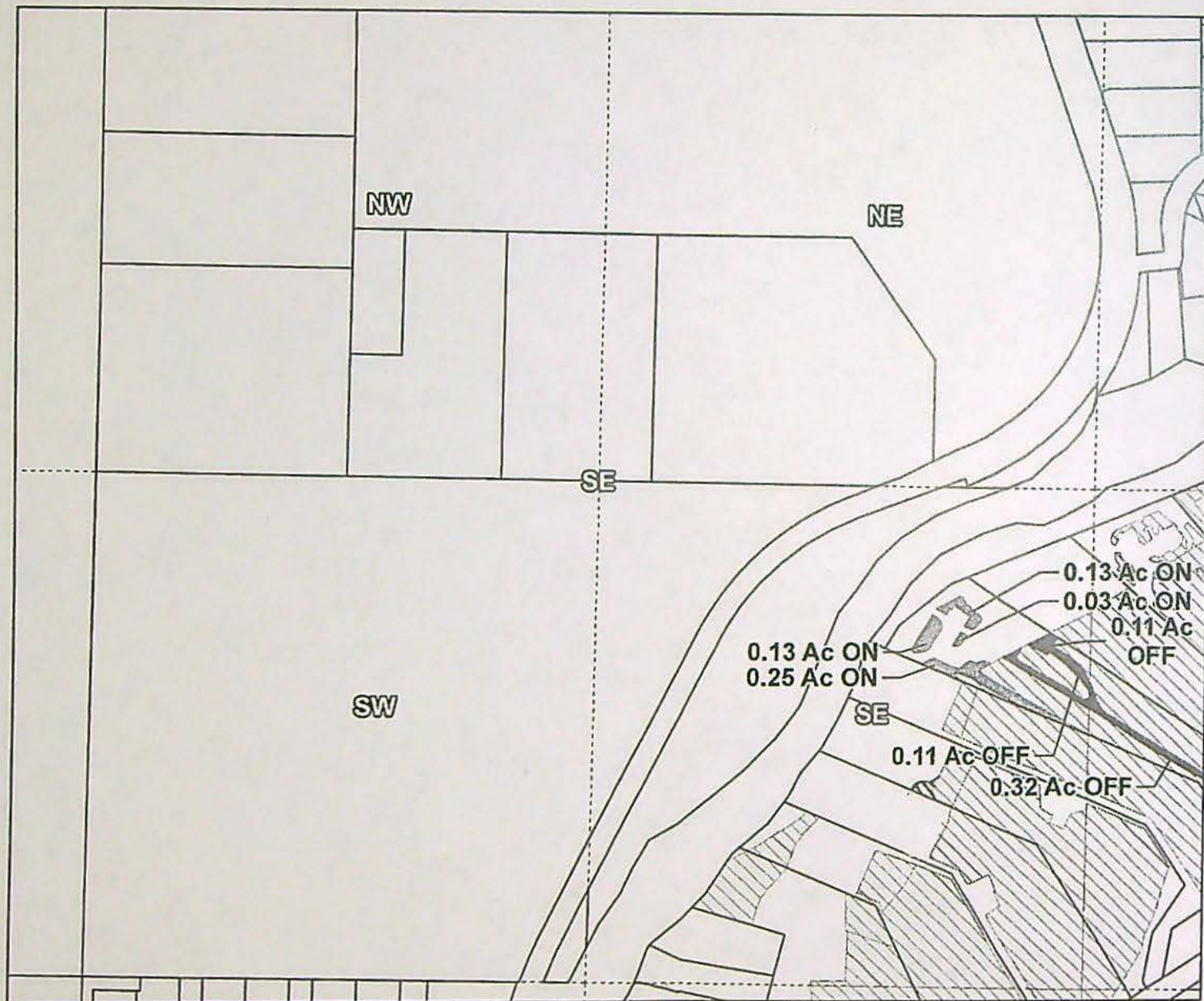
Swalley Irrigation District

2023 District Transfer Application "On/Off" Map

E-RECEIVED
02/02/2024
OWRD

Certificates: 74145

Sarah & Benjamin Duenwald



Taxlot 1612300003600, 16-12-29-SW/SW-03600: 0.32 Acres Off, 1.76 Acres Remaining
Taxlot 1612300003600, 16-12-30-SE/SE-03600: 0.54 Acres On, 1.43 Acres Total
Taxlot 1612300003600, 16-12-30-SE/SE-03600: 0.22 Acres Off, 1.21 Acres Remaining

- Pipelines and Canals
- Transfer - ON
- Transfer - OFF
- Primary Water Right
- Taxlots



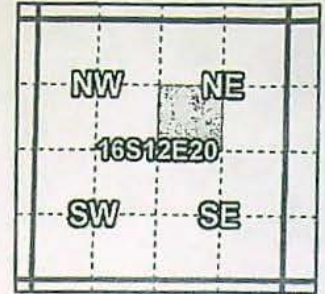
1 inch = 400 feet

Prepared by Swalley Irrigation District | August 2023

Swalley Irrigation District

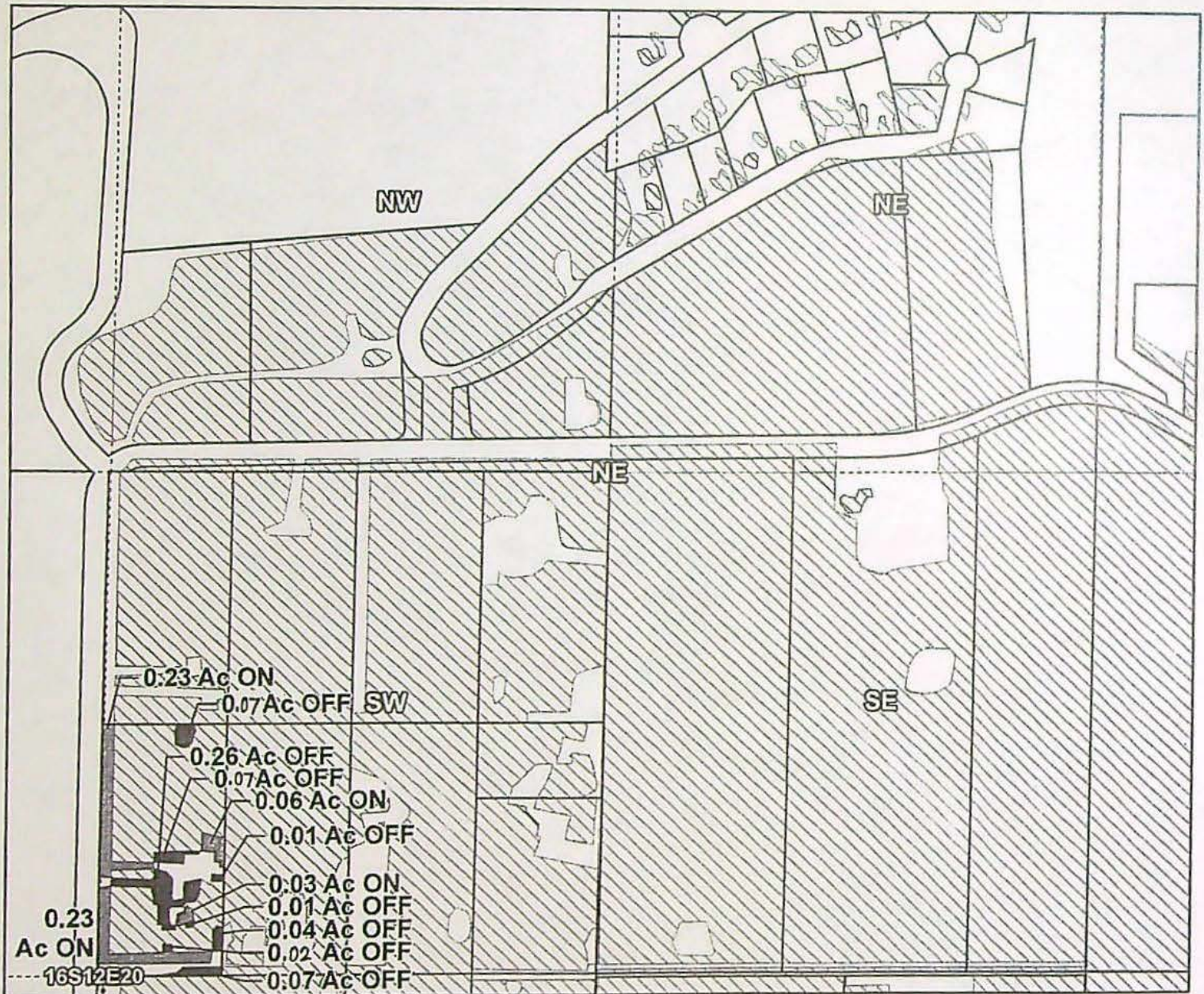
2023 District Transfer Application "On/Off" Map

E-RECEIVED
01/11/2024
OWRD



Certificates: 74145

for Randy Marchbanks



Taxlot 1612200000500, 16-12-20-SW/NE-00500: 0.55 Acres On, 4.35 Acres Total
Taxlot 1612200000500, 16-12-20-SW/NE-00500: 0.55 Acres Off, 3.80 Acres Remaining

- Pipelines and Canals
- Transfer - ON
- Transfer - OFF
- ▨ Primary Water Right
- Taxlots



1 inch = 400 feet

Prepared by Swalley Irrigation District | September 2023

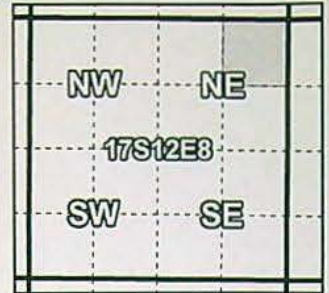
Swalley Irrigation District

2023 District Transfer Application "On/Off" Map

RECEIVED

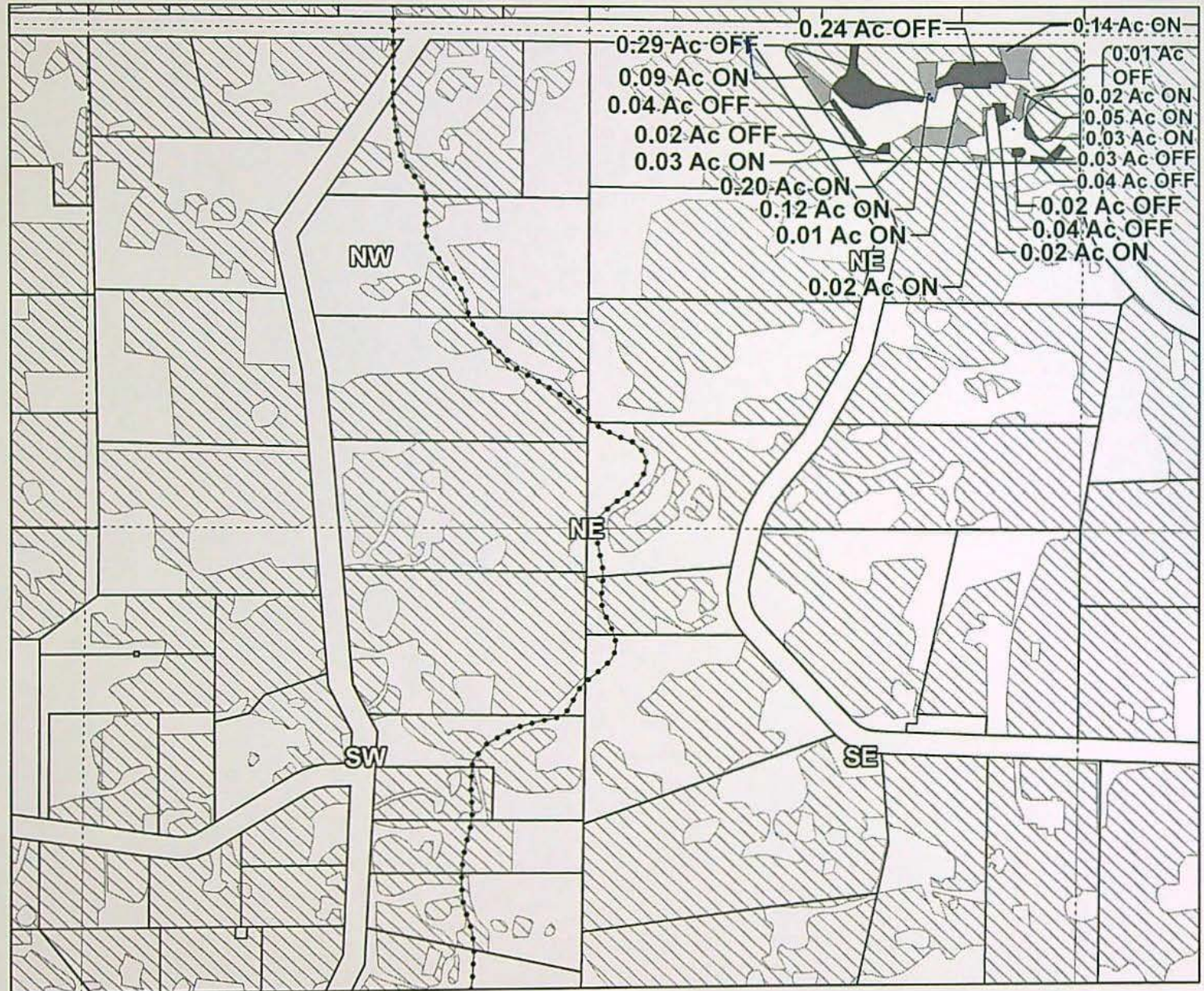
DEC 08 2023

OWRD



Certificates: 74145

for Matthew Sabelman



Taxlot 171208A000100, 17-12-08-NE/NE-00100: 0.73 Acres On, 3.73 Acres Total
Taxlot 171208A000100, 17-12-08-NE/NE-00100: 0.73 Acres Off, 3.00 Acres Remaining

- Pipelines and Canals
- Transfer - ON
- Transfer - OFF
- Primary Water Right
- Taxlots



1 inch = 400 feet

14365 -

Prepared by Swalley Irrigation District | September 2023

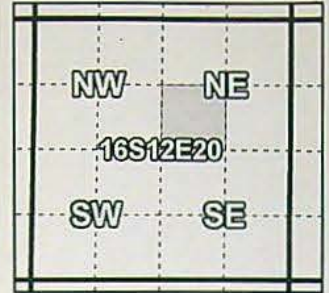
Swalley Irrigation District

2023 District Transfer Application "On/Off" Map

RECEIVED

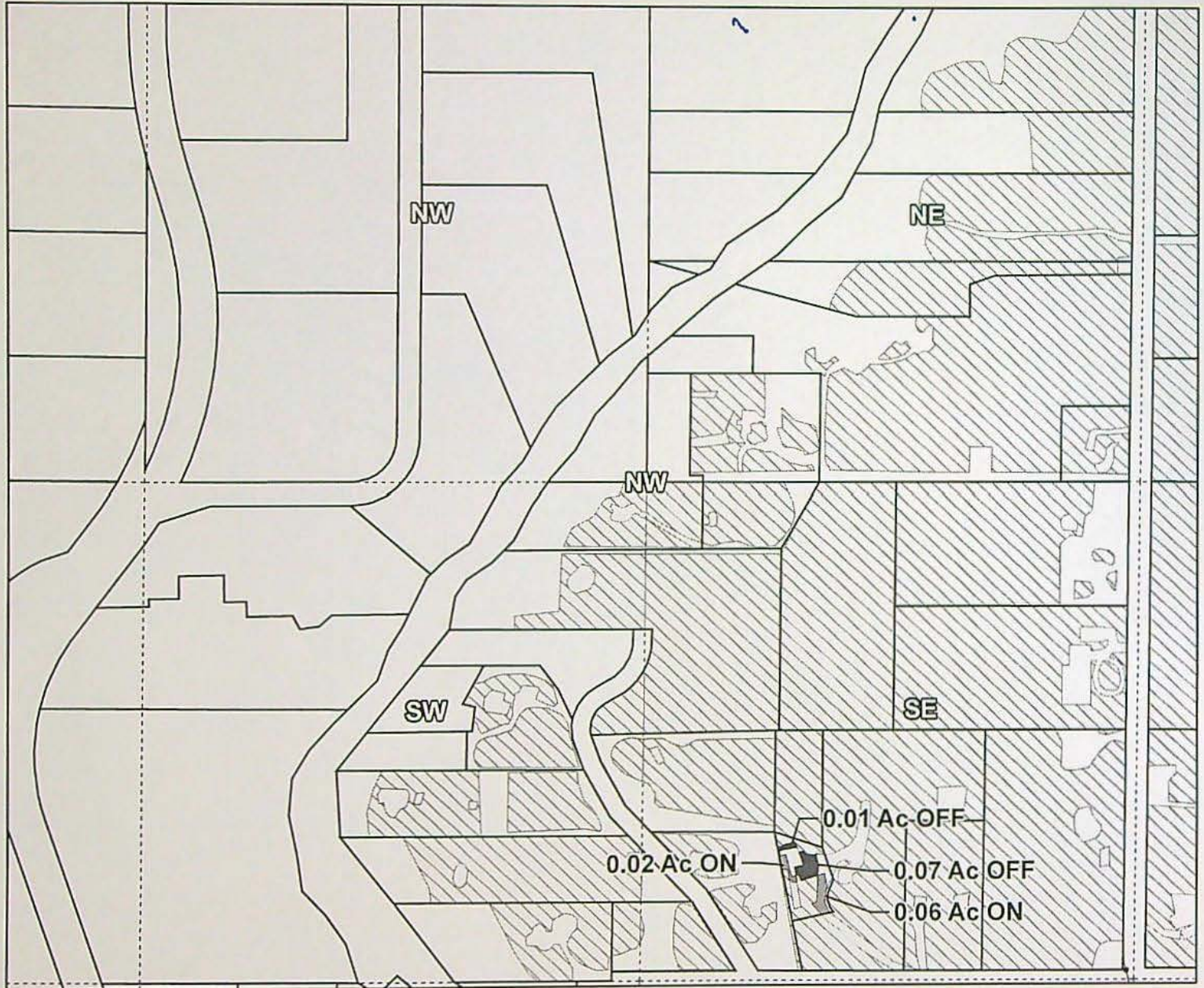
DEC 08 2023

OWRD



Certificates: 74145

for D Miller Trust



Taxlot 161229B001402, 16-12-29-SE/NW-01402: 0.08 Acres On, 0.58 Acres Total
Taxlot 161229B001402, 16-12-29-SE/NW-01402: 0.08 Acres Off, 0.50 Acres Remaining

- Pipelines and Canals
- ▨ Transfer - ON
- Transfer - OFF
- Primary Water Right
- Taxlots



1 inch = 400 feet

14365 -

Prepared by Swalley Irrigation District | September 2023

Swalley Irrigation District

2023 District Transfer Application "On/Off" Map

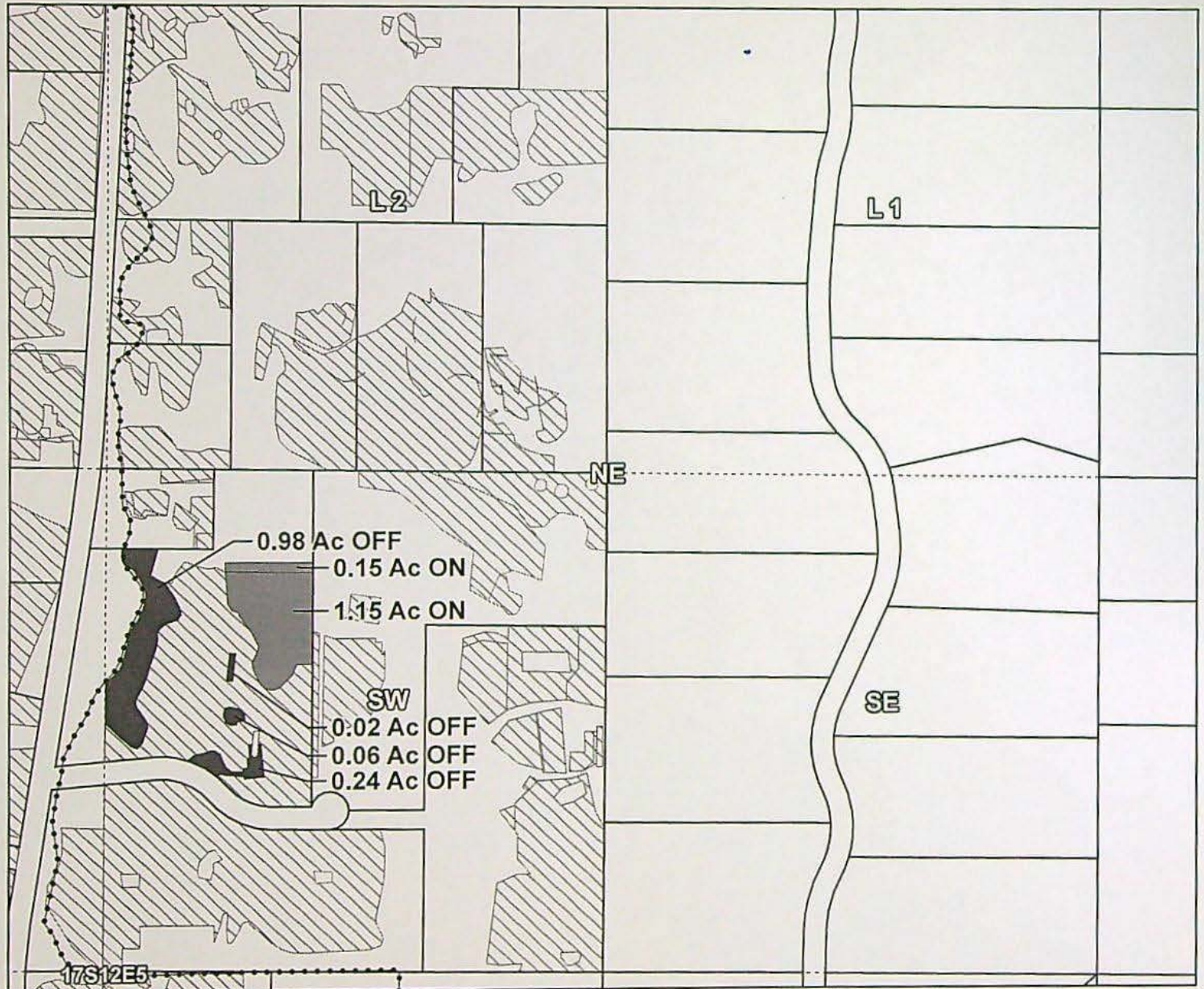
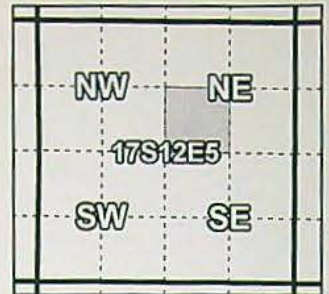
RECEIVED

DEC 08 2023

OWRD

Certificates: 74145

for Michael Premus



Taxlot 171205A002401, 17-12-05-SW/NE-02401: 1.30 Acres On, 6.69 Acres Total
Taxlot 171205A002401, 17-12-05-SW/NE-02401: 1.30 Acres Off, 5.39 Acres Remaining

- Pipelines and Canals
- Transfer - ON
- Transfer - OFF
- ▨ Primary Water Right
- Taxlots



1 inch = 400 feet

14365 -

Prepared by Swalley Irrigation District | September 2023

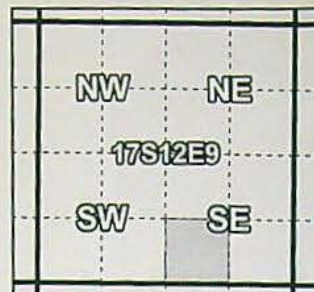
Swalley Irrigation District

2023 District Transfer Application "On/Off" Map

RECEIVED

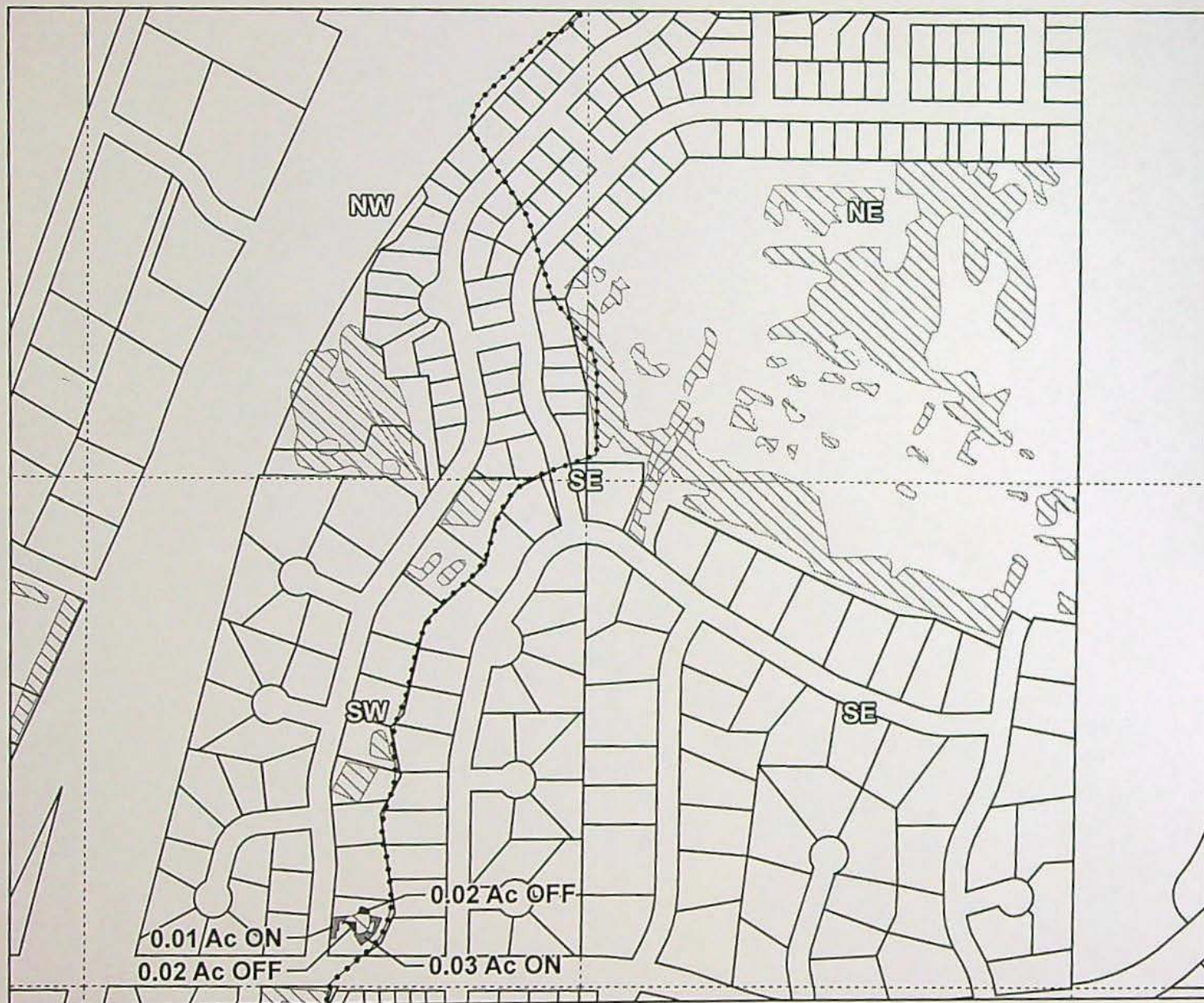
DEC 08 2023

OWRD



Certificates: 74145

for Tiffani Watson



Taxlot 171209DC03800, 17-12-09-SW/SE-03800: 0.04 Acres On, 0.54 Acres Total

Taxlot 171209DC03800, 17-12-09-SW/SE-03800: 0.04 Acres Off, 0.50 Acres Remaining

--- Pipelines and Canals

■ Transfer - ON

■ Transfer - OFF

▨ Primary Water Right

□ Taxlots



1 inch = 400 feet

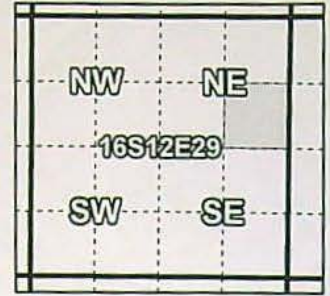
14365

Prepared by Swalley Irrigation District | September 2023

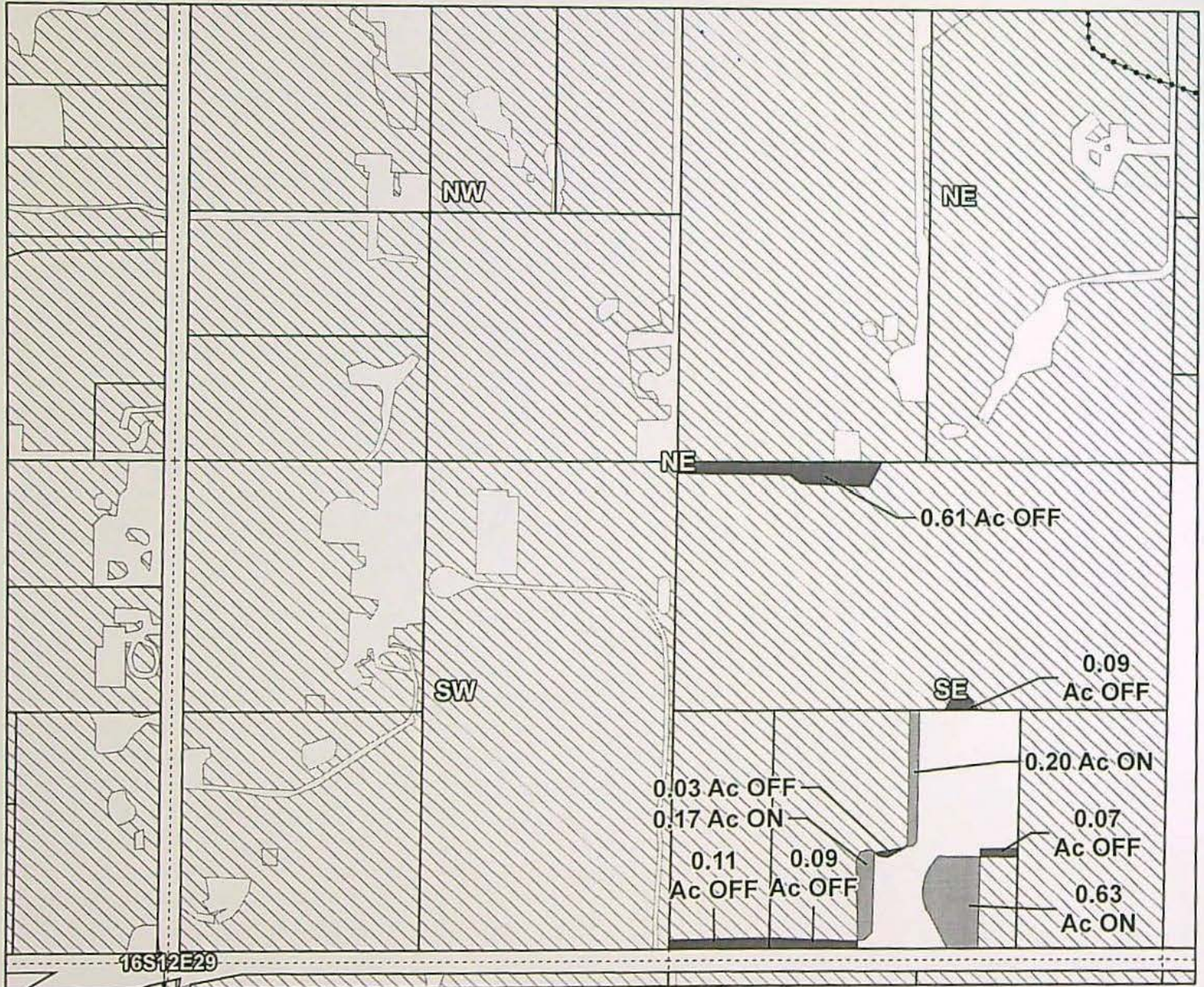
Swalley Irrigation District

2023 District Transfer Application "On/Off" Map

RECEIVED
DEC 08 2023
OWRD



Certificates: 74145
for Back Forty LLC



Taxlot 1612290000200, 16-12-29-SE/NE-00200: 0.70 Acres Off, 19.30 Acres Remaining
Taxlot 1612290000202, 16-12-29-SE/NE-00202: 0.11 Acres Off, 3.69 Acres Remaining
Taxlot 1612290000203, 16-12-29-SE/NE-00203: 1.00 Acres On, 6.30 Acres Total
Taxlot 1612290000203, 16-12-29-SE/NE-00203: 0.19 Acres Off, 6.11 Acres Remaining

- Pipelines and Canals
- Transfer - ON
- Transfer - OFF
- ▨ Primary Water Right
- Taxlots



1 inch = 400 feet

14365 -

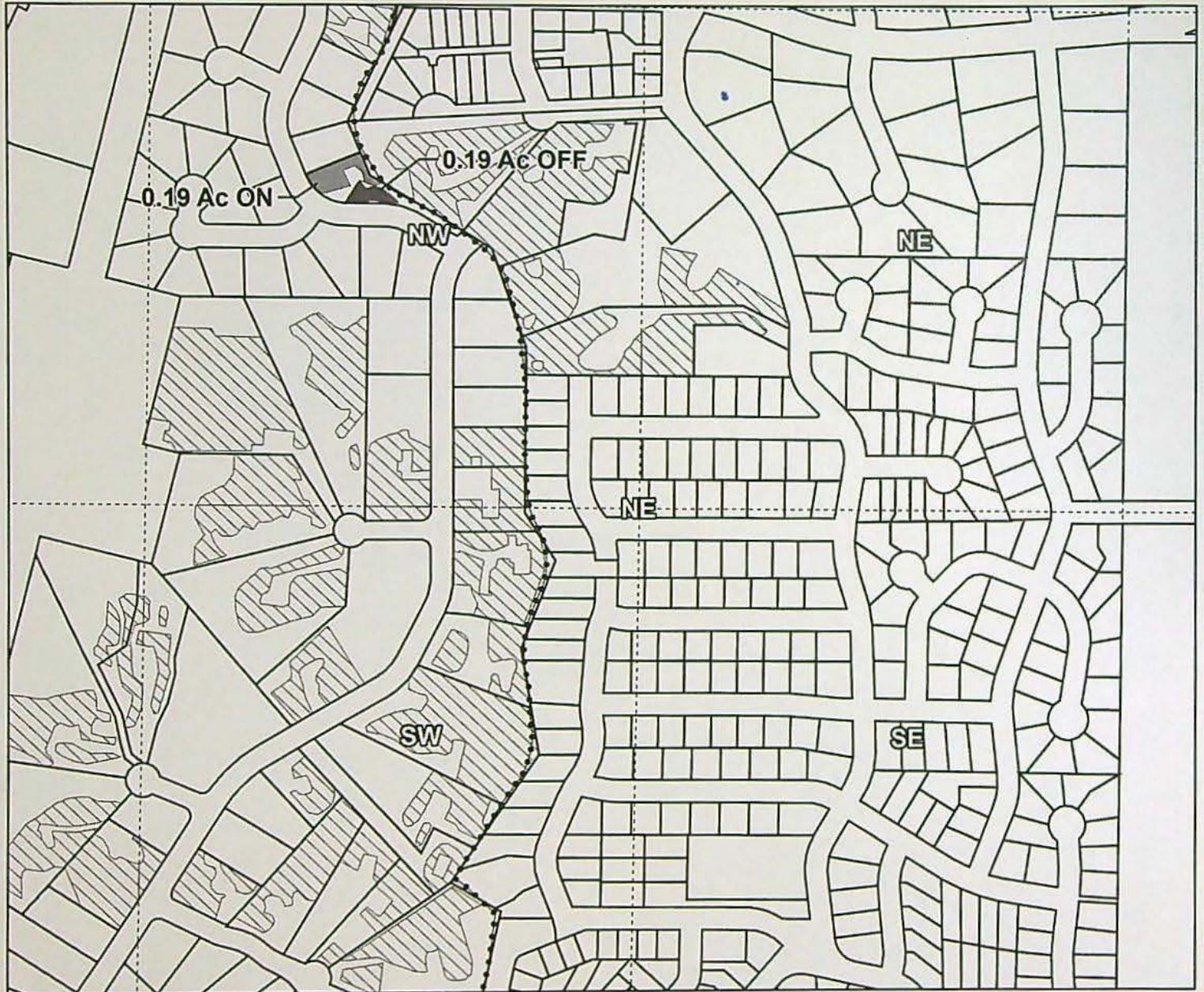
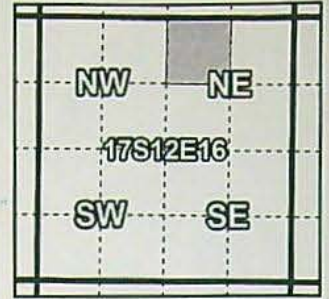
Prepared by Swalley Irrigation District | September 2023

Swalley Irrigation District

2023 District Transfer Application "On/Off" Map

Certificates: 74145
for Crystal Schweizerhof

RECEIVED
DEC 08 2023
OWRD



Taxlot 171216AB00600, 17-12-16-NW/NE-00600: 0.19 Acres On, 0.39 Acres Total
Taxlot 171216AB00600, 17-12-16-NW/NE-00600: 0.19 Acres Off, 0.20 Acres Remaining

- Pipelines and Canals
- Transfer - ON
- Transfer - OFF
- ▨ Primary Water Right
- Taxlots



1 inch = 400 feet

14365 -

Prepared by Swalley Irrigation District | October 2023

Swalley Irrigation District

2023 District Transfer Application "On/Off" Map

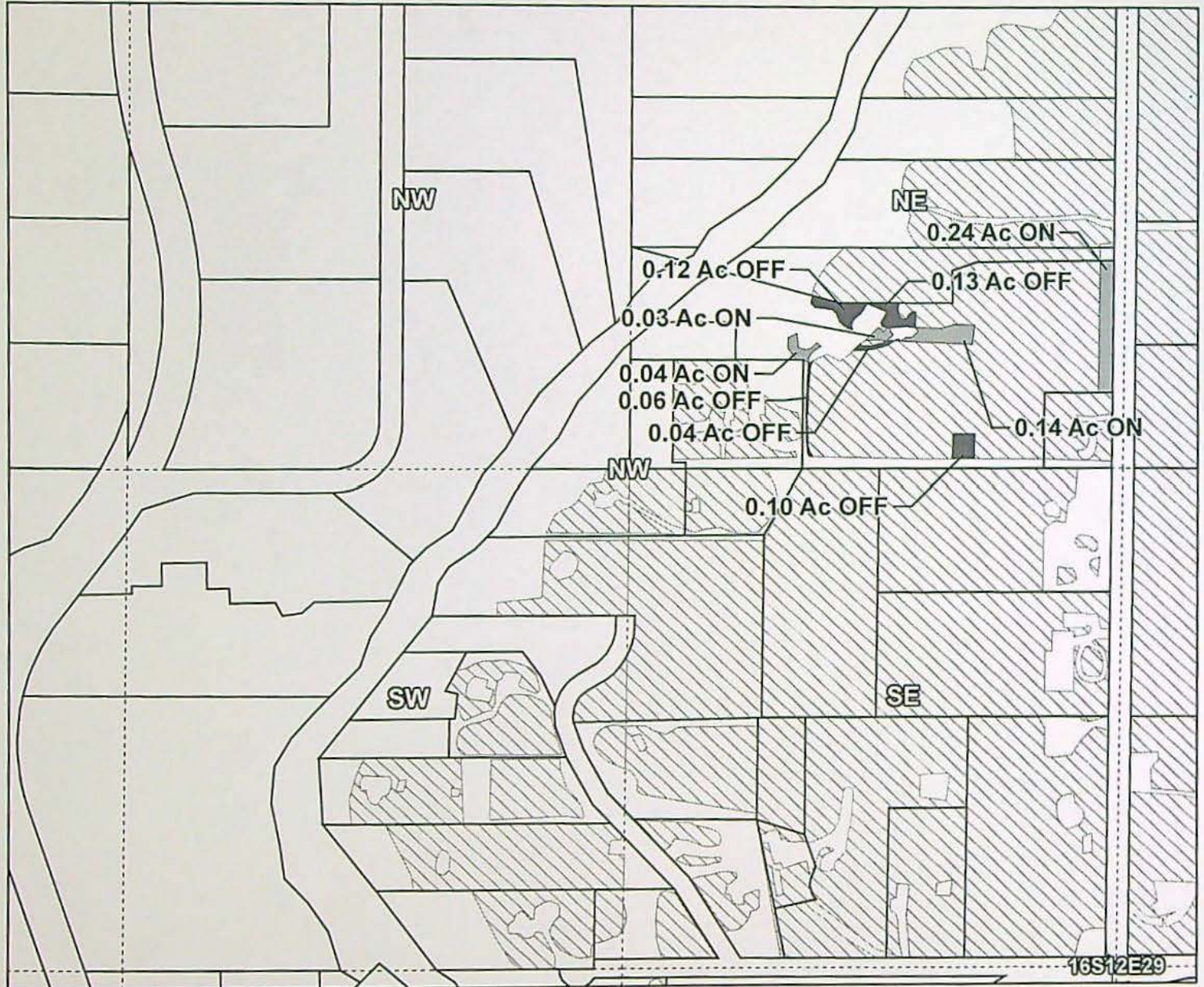
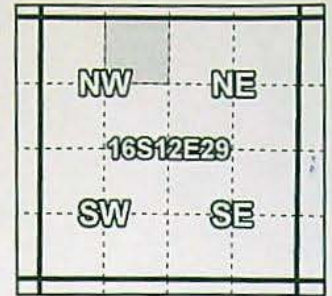
RECEIVED

DEC 08 2023

OWRD

Certificates: 74145

for Adam Gilbert Trust



Taxlot 161229B000400, 16-12-29-NE/NW-00400: 0.45 Acres On, 7.96 Acres Total
Taxlot 161229B000400, 16-12-29-NE/NW-00400: 0.45 Acres Off, 7.51 Acres Remaining

- Pipelines and Canals
- Transfer - ON
- Transfer - OFF
- ▨ Primary Water Right
- Taxlots

14365 -



1 inch = 400 feet

Prepared by Swalley Irrigation District | September 2023

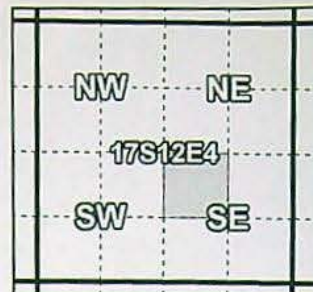
Swalley Irrigation District

2023 District Transfer Application "On/Off" Map

RECEIVED

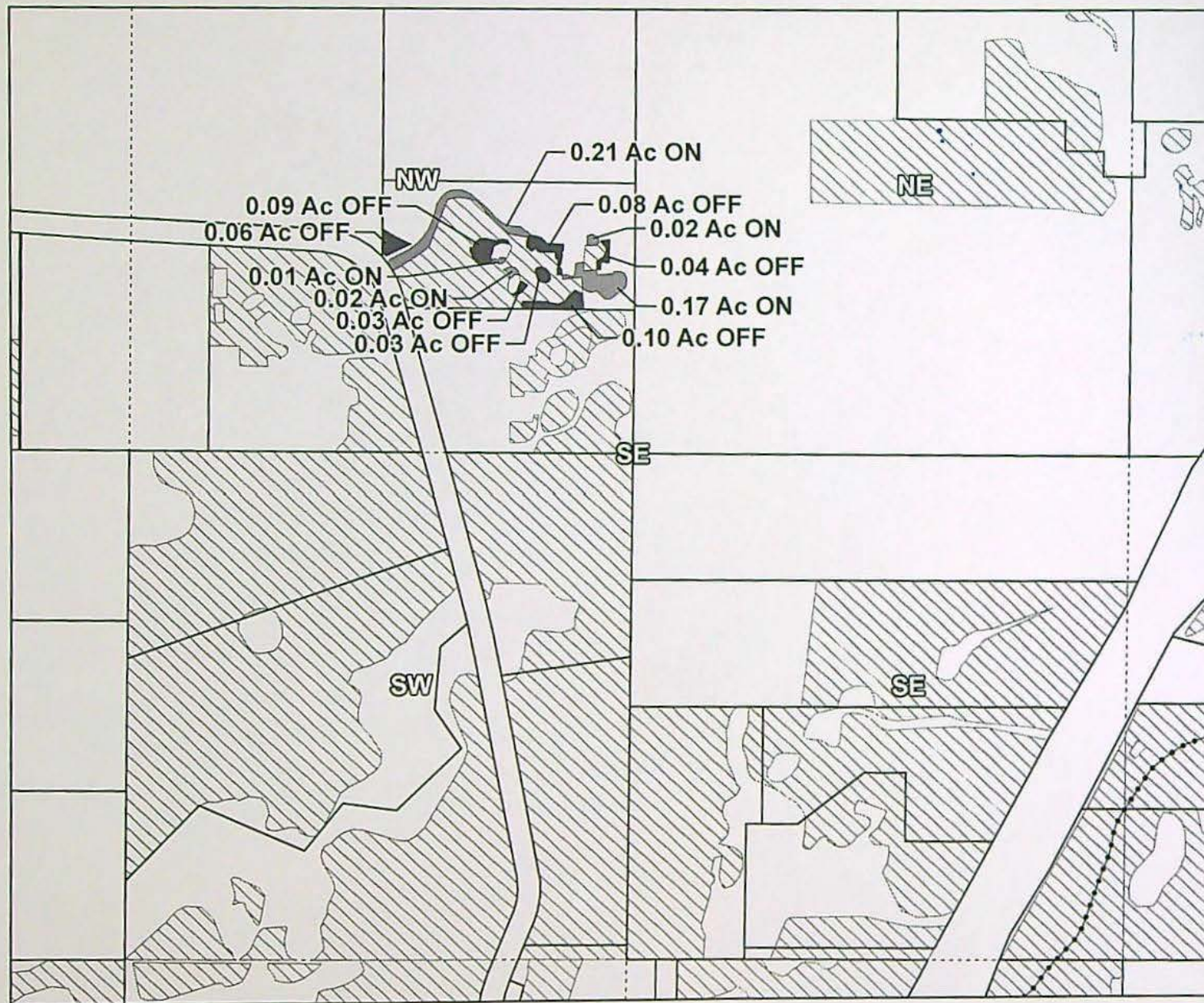
DEC 08 2023

OWRD



Certificates: 74145

for Mark Lee Trust



Taxlot 1712040000511, 17-12-04-NW/SE-00511: 0.43 Acres On, 2.63 Acres Total
 Taxlot 1712040000511, 17-12-04-NW/SE-00511: 0.43 Acres Off, 2.20 Acres Remaining

- Pipelines and Canals
- Transfer - ON
- ▨ Transfer - OFF
- ▤ Primary Water Right
- Taxlots



1 inch = 400 feet

14365 -

Prepared by Swalley Irrigation District | September 2023

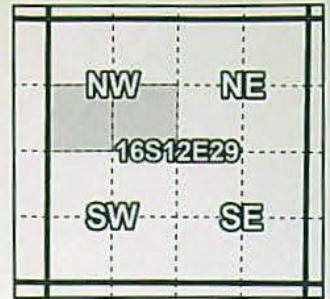
Swalley Irrigation District

2023 District Transfer Application "On/Off" Map

RECEIVED

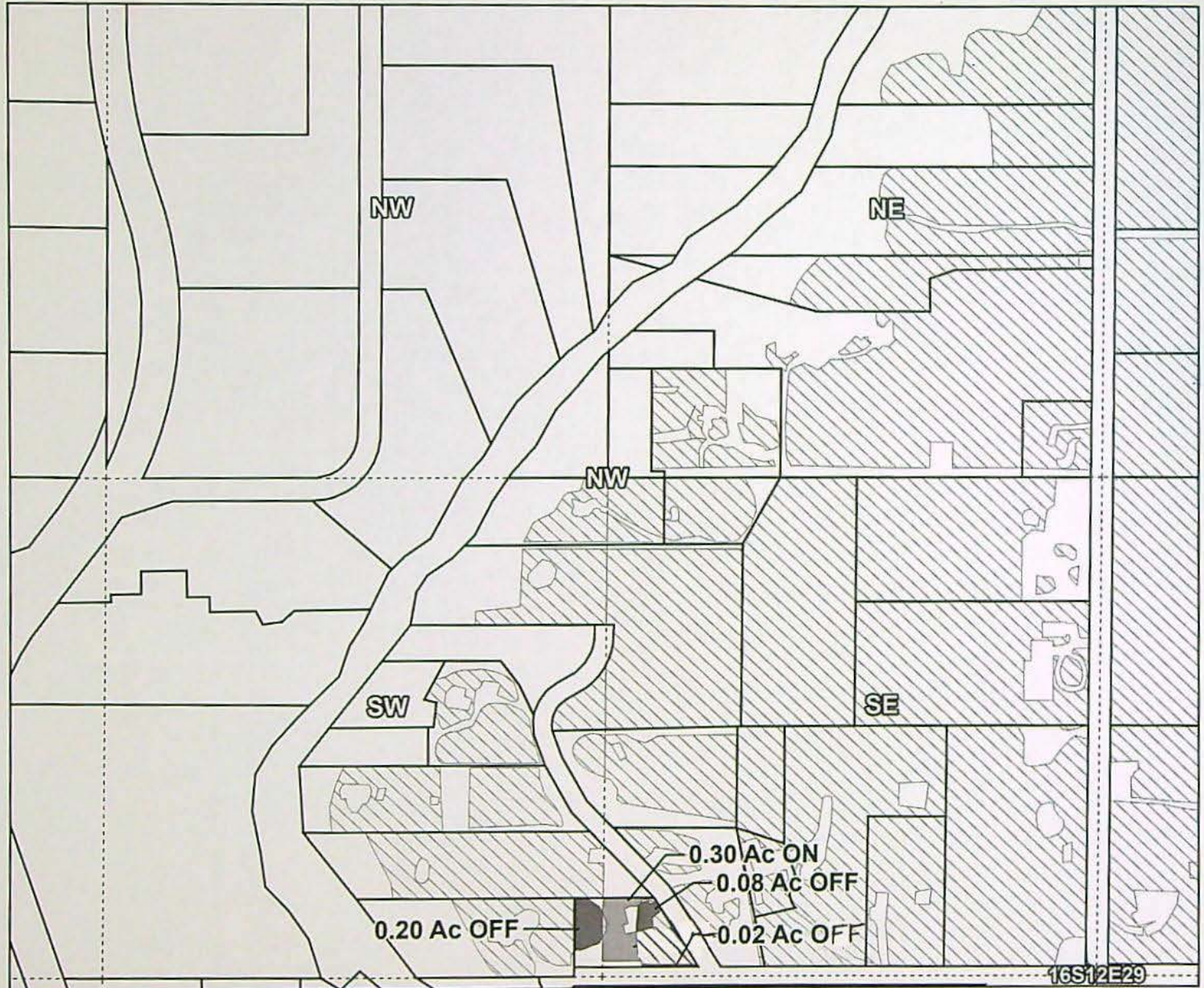
DEC 08 2023

OWRD



Certificates: 74145

for Kunze Quinn Trust



Taxlot 161229B002100, 16-12-29-SW/NW-02100: 0.20 Acres Off, 0.00 Acres Remaining
 Taxlot 161229B002100, 16-12-29-SE/NW-02100: 0.30 Acres On, 0.60 Acres Total
 Taxlot 161229B002100, 16-12-29-SE/NW-02100: 0.10 Acres Off, 0.50 Acres Remaining

- ◆◆ Pipelines and Canals
- Transfer - ON
- Transfer - OFF
- ▨ Primary Water Right
- Taxlots



1 inch = 400 feet

14365 -

Prepared by Swalley Irrigation District | October 2023

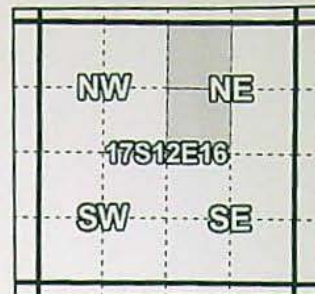
Swalley Irrigation District

2023 District Transfer Application "On/Off" Map

RECEIVED

DEC 08 2023

OWRD



Certificates: 74145

for Kenneth Dority



Taxlot 171216AB02800, 17-12-16-NW/NE-02800: 0.30 Acres On, 0.62 Acres Total
 Taxlot 171216AB02800, 17-12-16-NW/NE-02800: 0.02 Acres Off, 0.60 Acres Remaining
 Taxlot 171216AB02800, 17-12-16-SW/NE-02800: 0.28 Acres Off, 0.40 Acres Remaining

- Pipelines and Canals
- Transfer - ON
- Transfer - OFF
- Primary Water Right
- Taxlots



1 inch = 400 feet

14365 -

Prepared by Swalley Irrigation District | September 2023

Swalley Irrigation District

2023 District Transfer Application "On/Off" Map

RECEIVED

DEC 08 2023

OWRD



Certificates: 74145

for Kimberly Evans Trust



Taxlot 171216AC00400, 17-12-16-SW/NE-00400: 0.27 Acres On, 0.77 Acres Total
Taxlot 171216AC00400, 17-12-16-SW/NE-00400: 0.27 Acres Off, 0.50 Acres Remaining

- Pipelines and Canals
- Transfer - ON
- Transfer - OFF
- ▨ Primary Water Right
- Taxlots



1 inch = 400 feet

14365 -

Prepared by Swalley Irrigation District | September 2023

E-RECEIVED
2/29/2024
OWRD

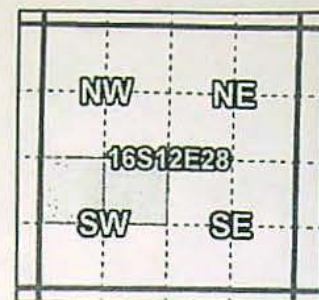
Swalley Irrigation District

2023 District Transfer Application "On/Off" Map

RECEIVED

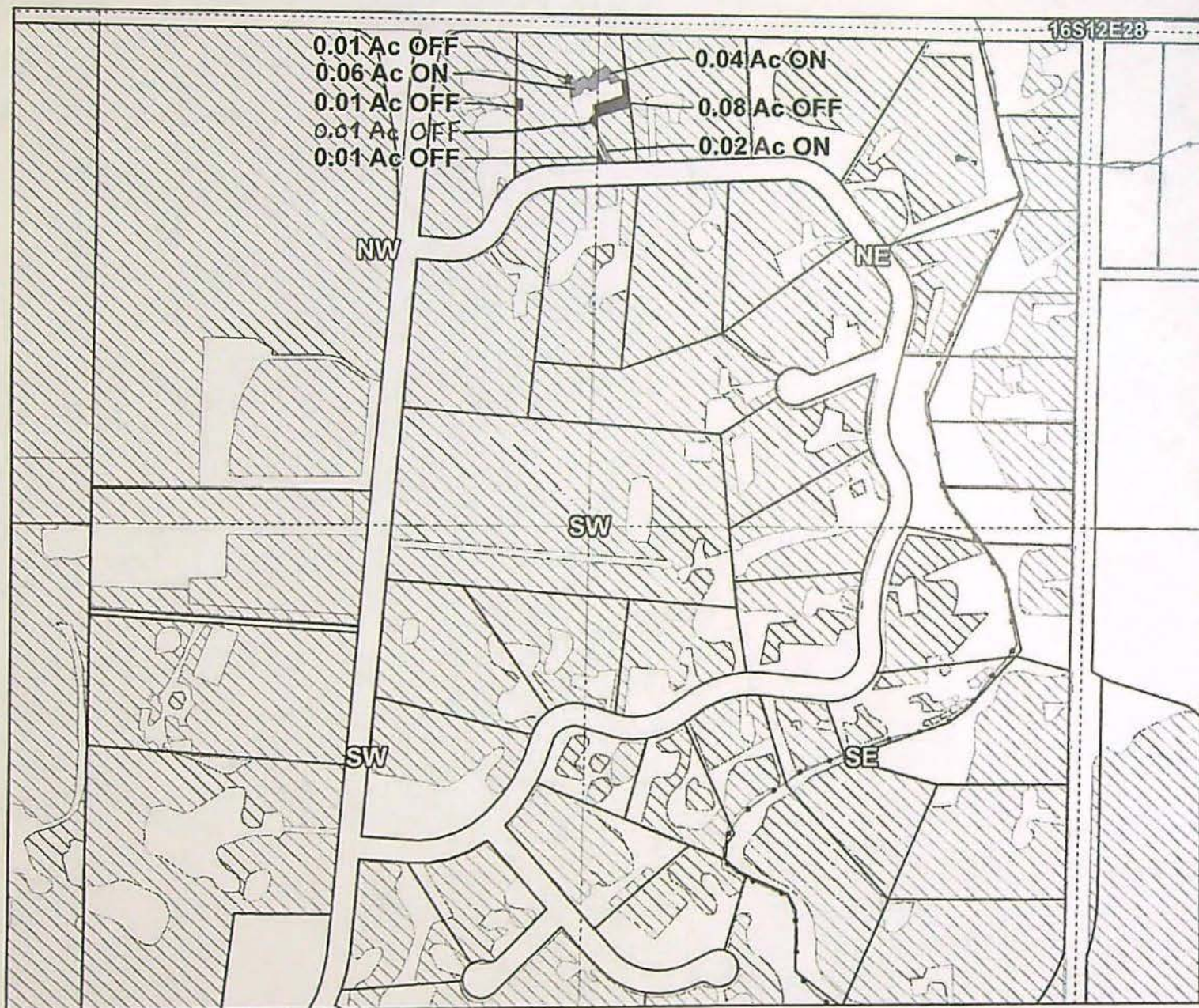
DEC 08 2023

OWRD



Certificates: 74145

for Gardner R Martin and Daisy Lee Martin Revocable Trust



Taxlot 161228C000500, 16-12-28-NW/SW-00500: 0.06 Acres On, 1.56 Acres Total
Taxlot 161228C000500, 16-12-28-NW/SW-00500: 0.03 Acres Off, 1.53 Acres Remaining
Taxlot 161228C000500, 16-12-28-NE/SW-00500: 0.06 Acres On, 0.56 Acres Total
Taxlot 161228C000500, 16-12-28-NE/SW-00500: 0.09 Acres Off, 0.47 Acres Remaining

--- Pipelines and Canals
■ Transfer - ON
■ Transfer - OFF
▨ Primary Water Right
□ Taxlots



1 inch = 400 feet

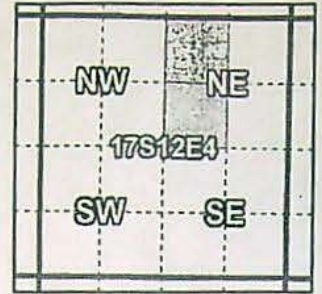
14365 -

Prepared by Swalley Irrigation District | September 2023

Swalley Irrigation District

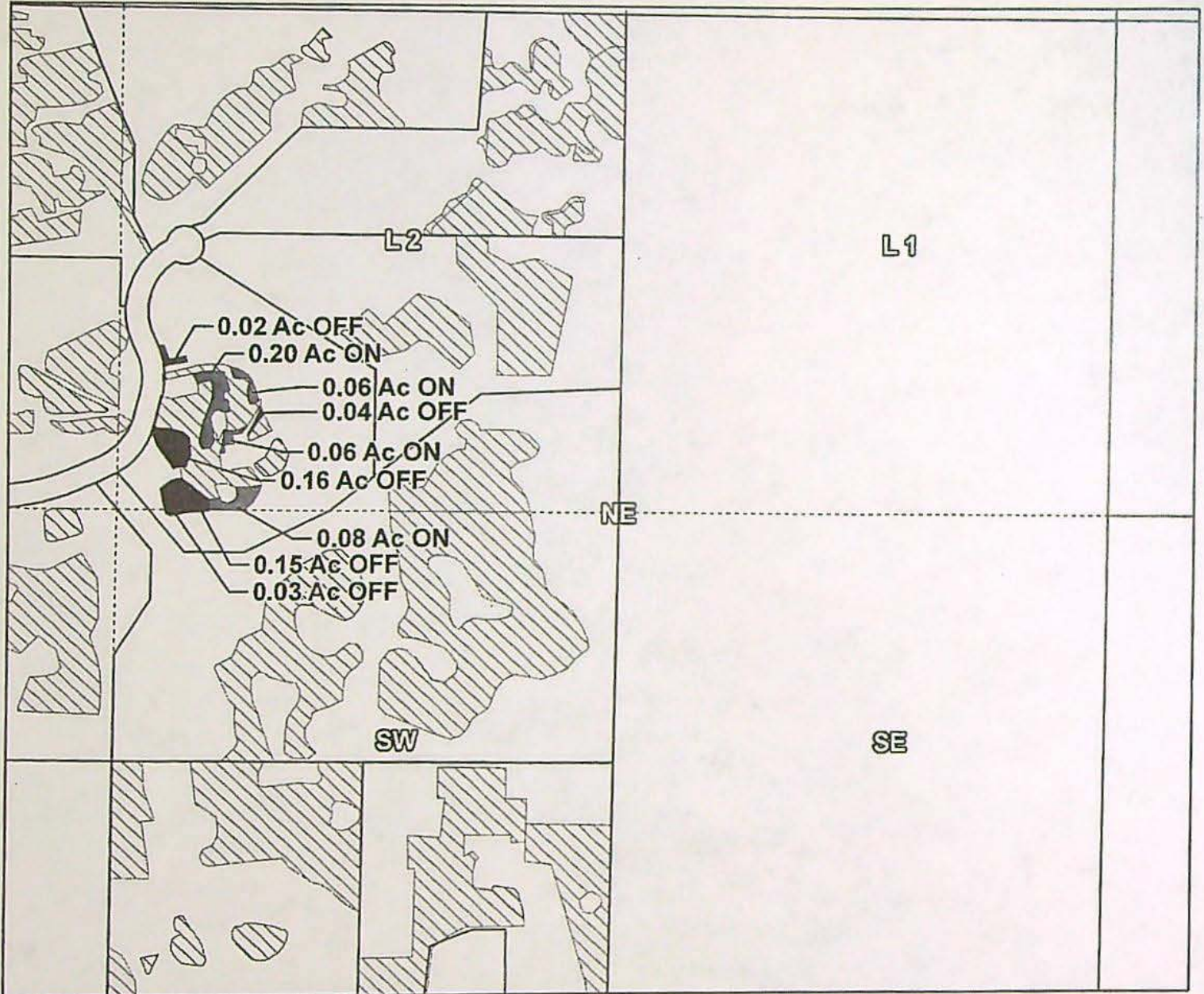
2023 District Transfer Application "On/Off" Map

E-RECEIVED
01/11/2024
OWRD



Certificates: 74145

for Mckeage Survivors Trust



Taxlot 1712040000227, 17-12-04-NW/NE-00227: 0.40 Acres On, 1.87 Acres Total
Taxlot 1712040000227, 17-12-04-NW/NE-00227: 0.37 Acres Off, 1.50 Acres Remaining
Taxlot 1712040000227, 17-12-04-SW/NE-00227: 0.03 Acres Off, 0 Acres Remaining

- Pipelines and Canals
- Transfer - ON
- Transfer - OFF
- ▨ Primary Water Right
- Taxlots



1 inch = 400 feet

Prepared by Swalley Irrigation District | September 2023

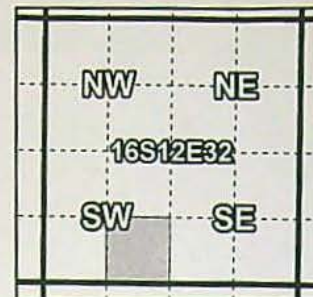
Swalley Irrigation District

2023 District Transfer Application "On/Off" Map

RECEIVED

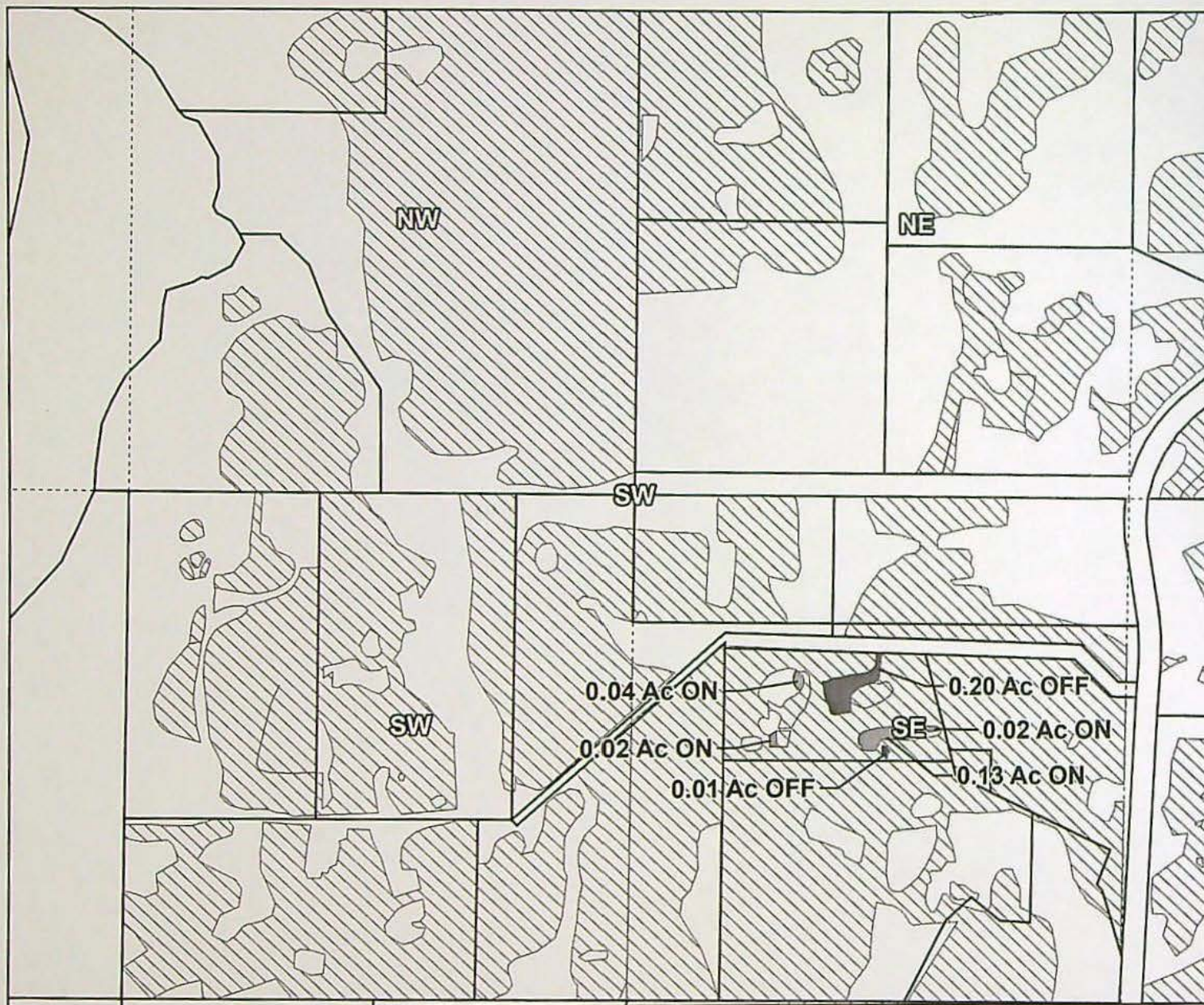
DEC 08 2023

OWRD



Certificates: 74145

for Frank Hanson & Anissa Wiseman



Taxlot 1612320000712, 16-12-32-SE/SW-00712: 0.21 Acres On, 3.21 Acres Total
 Taxlot 1612320000712, 16-12-32-SE/SW-00712: 0.21 Acres Off, 3.00 Acres Remaining

- Pipelines and Canals
- Transfer - ON
- Transfer - OFF
- ▨ Primary Water Right
- Taxlots



1 inch = 400 feet

14365 -

Prepared by Swalley Irrigation District | October 2023

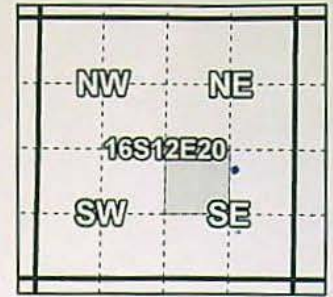
Swalley Irrigation District

2023 District Transfer Application "On/Off" Map

RECEIVED

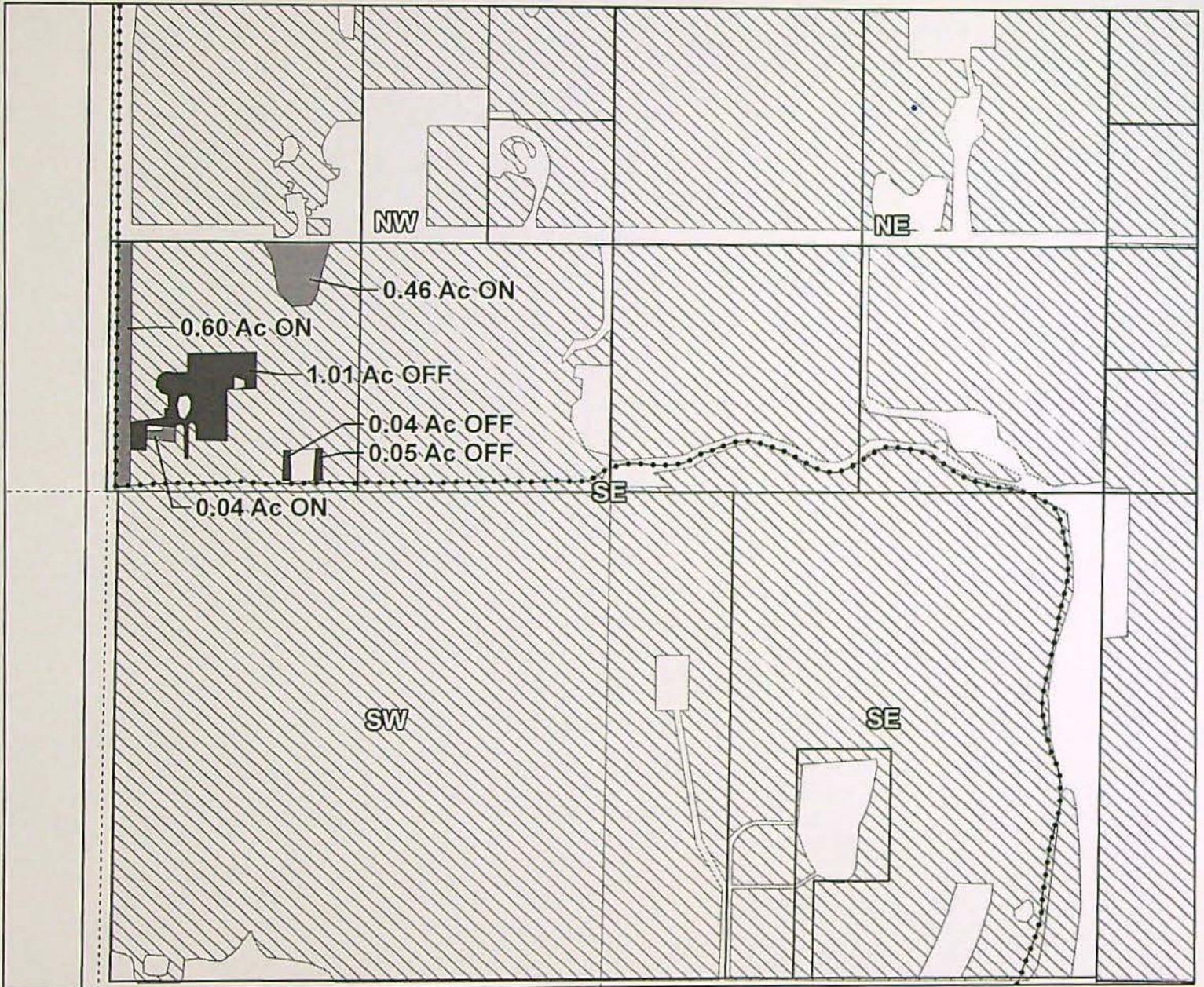
DEC 08 2023

OWRD



Certificates: 74145

for Cindy Dale



Taxlot 1612200001100, 16-12-20-NW/SE-01100: 1.10 Acres On, 9.6 Acres Total
 Taxlot 1612200001100, 16-12-20-NW/SE-01100: 1.10 Acres Off, 8.50 Acres Remaining

- Pipelines and Canals
- Transfer - ON
- Transfer - OFF
- ▨ Primary Water Right
- Taxlots



1 inch = 400 feet

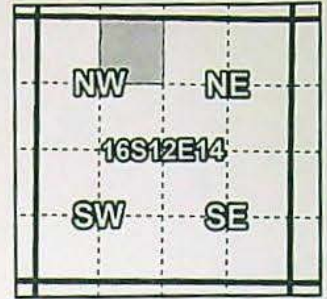
14365 -

Prepared by Swalley Irrigation District | September 2023

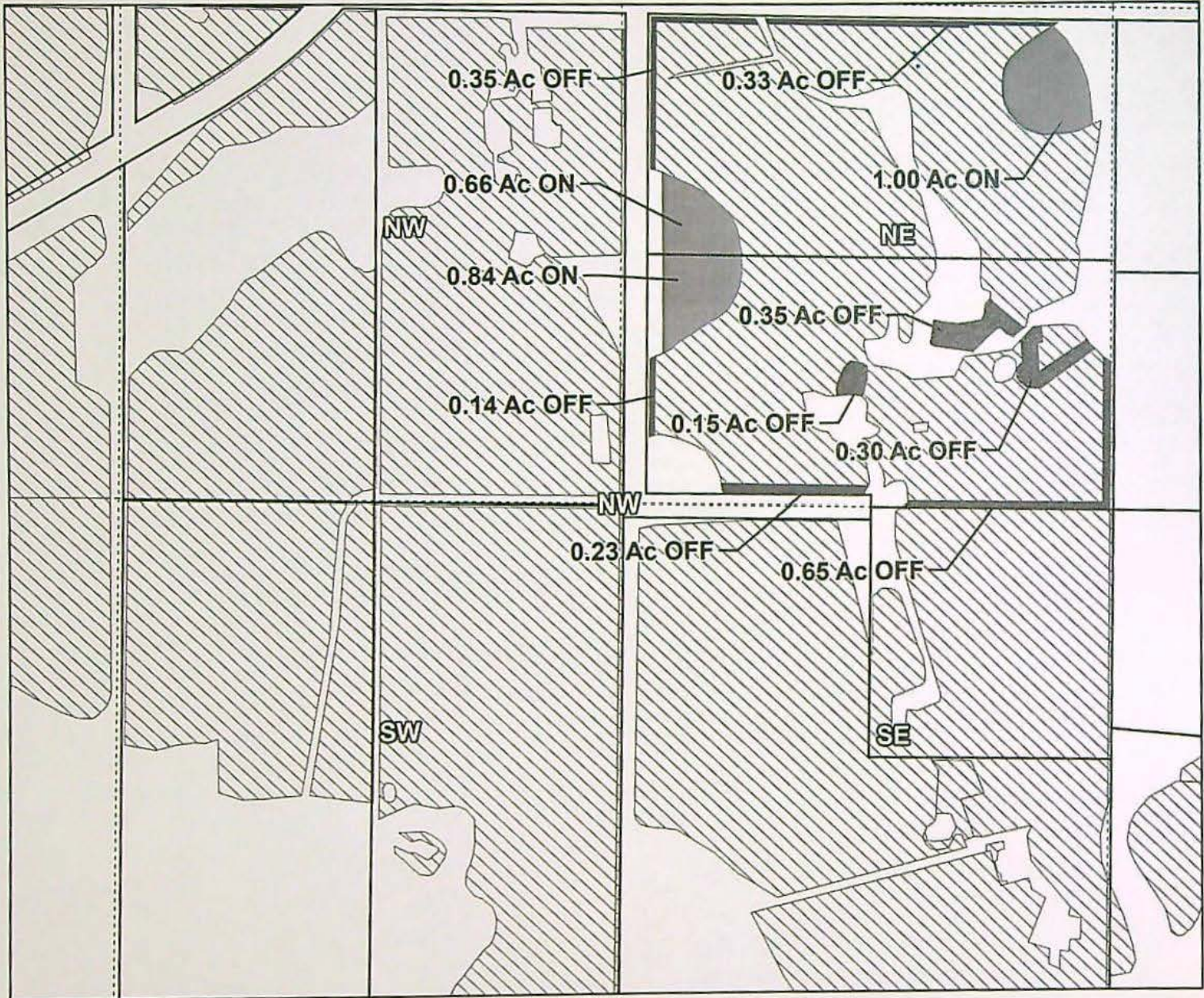
Swalley Irrigation District

2023 District Transfer Application "On/Off" Map

RECEIVED
DEC 08 2023
OWRD



Certificates: 74145
for Frank & Carol Brian



Taxlot 1612140000700, 16-12-14-NE/NW-00700: 0.84 Acres On, 15.12 Acres Total
Taxlot 1612140000700, 16-12-14-NE/NW-00700: 1.82 Acres Off, 13.30 Acres Remaining
Taxlot 1612140000703, 16-12-14-NE/NW-00703: 1.66 Acres On, 14.68 Acres Total
Taxlot 1612140000703, 16-12-14-NE/NW-00703: 0.68 Acres Off, 14.00 Acres Remaining

- Pipelines and Canals
- Transfer - ON
- Transfer - OFF
- ▨ Primary Water Right
- Taxlots



1 inch = 400 feet

14365 -

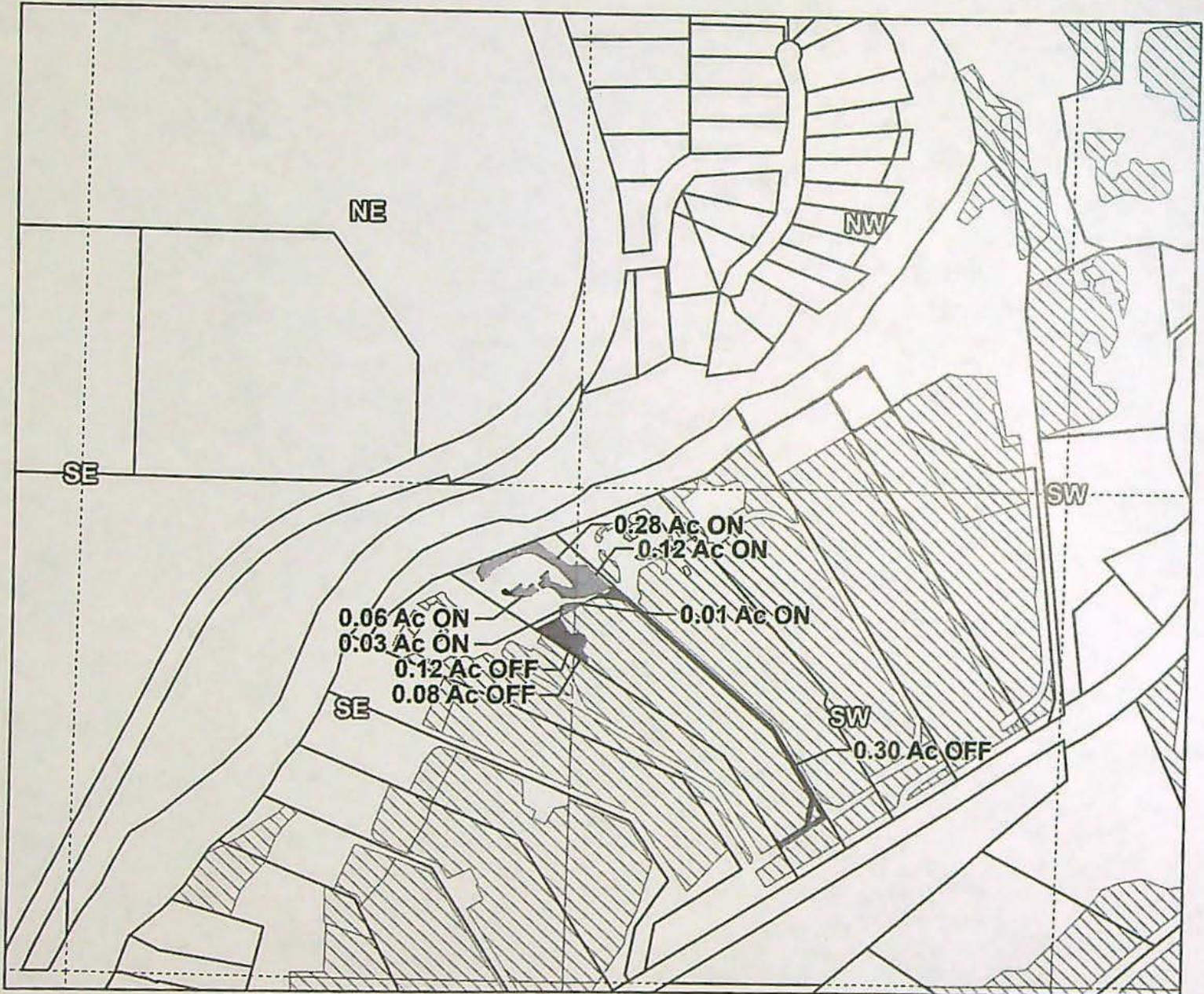

Prepared by Swalley Irrigation District | October 2023

Swalley Irrigation District

2023 District Transfer Application "On/Off" Map

Certificates: 74145

for Dunn Revocable Trust



Taxlot 161229C004700, 16-12-30-SE/SE-04700: 0.37 Acres On, 0.49 Acres Total
Taxlot 161229C004700, 16-12-30-SE/SE-04700: 0.12 Acres Off, 0.37 Acres Remaining
Taxlot 161229C004700, 16-12-29-SW/SW-04700: 0.13 Acres On, 3.71 Acres Total
Taxlot 161229C004700, 16-12-29-SW/SW-04700: 0.38 Acres Off, 3.33 Acres Remaining

- Pipelines and Canals
- Transfer - ON
- Transfer - OFF
- Primary Water Right
- Taxlots



1 inch = 400 feet

Prepared by Swalley Irrigation District | October 2023

Swalley Irrigation District

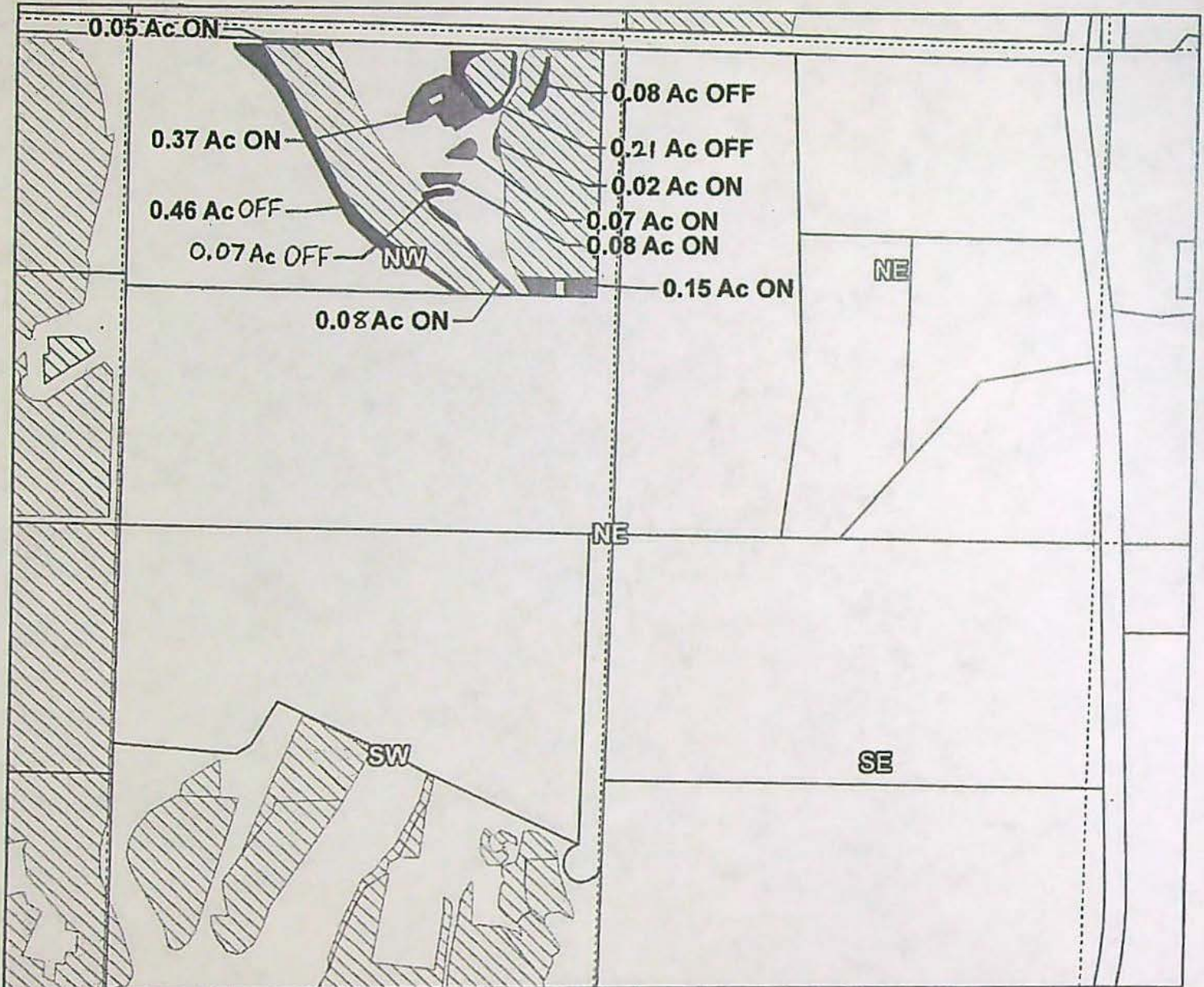
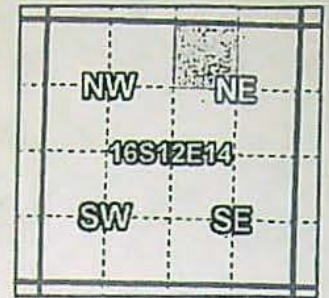
2023 District Transfer Application "On/Off" Map

E-RECEIVED
2/29/2024
OWRD

E-RECEIVED
01/11/2024
OWRD

Certificates: 74145

for Kevin Thompson



Taxlot 1612140000600, 16-12-14-NW/NE-00600: 0.82 Acres On, 7.82 Acres Total
Taxlot 1612140000600, 16-12-14-NW/NE-00600: 0.82 Acres Off, 7.00 Acres Remaining

- Pipelines and Canals
- Transfer - ON
- Transfer - OFF
- ▨ Primary Water Right
- Taxlots



1 inch = 400 feet

Prepared by Swalley Irrigation District | October 2023

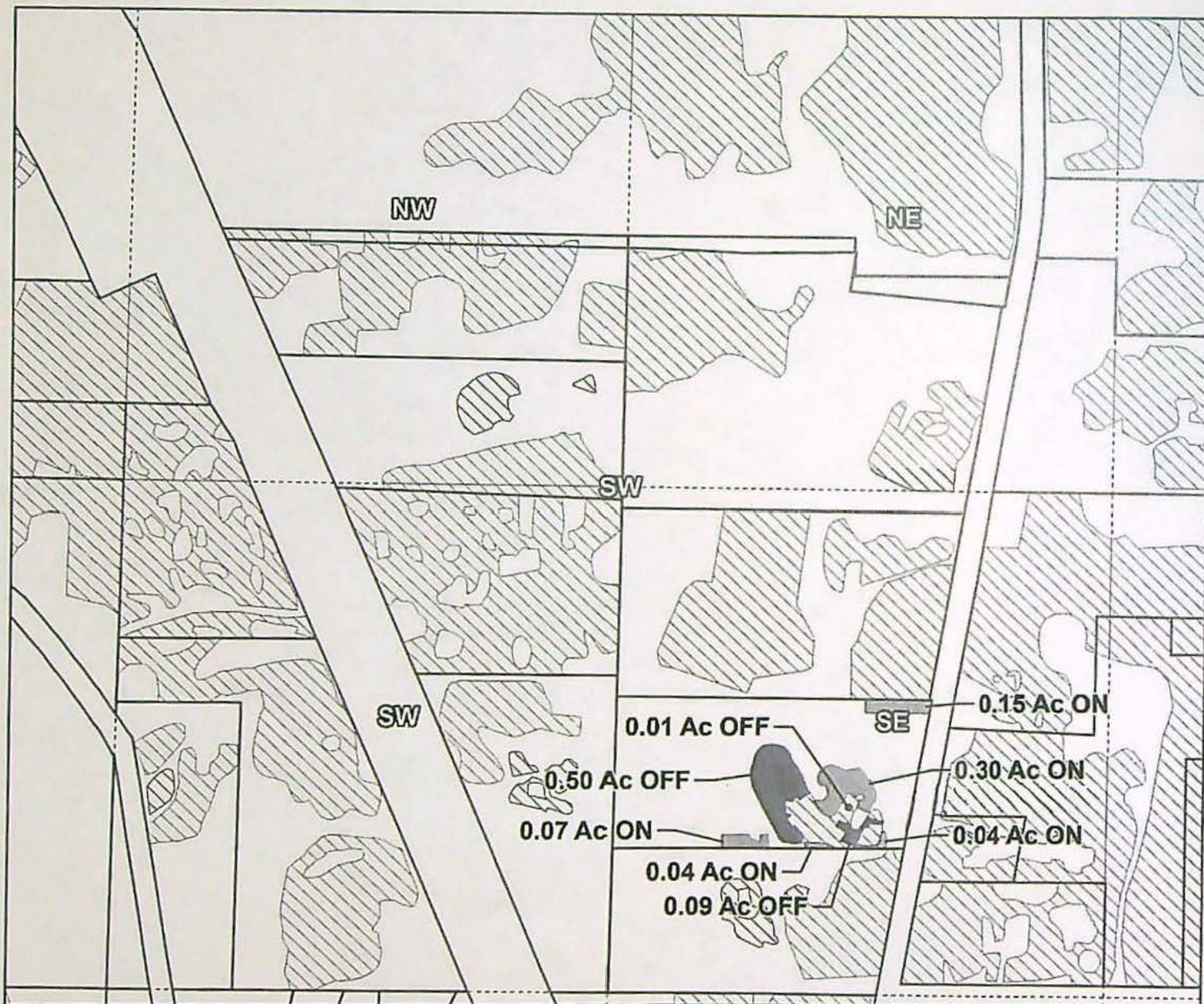
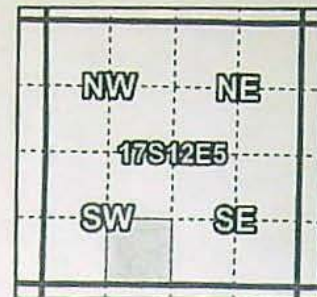
Swalley Irrigation District

2023 District Transfer Application "On/Off" Map

E-RECEIVED
01/11/2024
OWRD

Certificates: 74145

for Brian & Sandra Kennel



Taxlot 171205C000700, 17-12-05-SE/SW-00700: 0.60 Acres On, 1.80 Acres Total
Taxlot 171205C000700, 17-12-05-SE/SW-00700: 0.60 Acres Off, 1.20 Acres Remaining

- Pipelines and Canals
- Transfer - ON
- Transfer - OFF
- ▨ Primary Water Right
- Taxlots



1 inch = 400 feet

Prepared by Swalley Irrigation District | October 2023

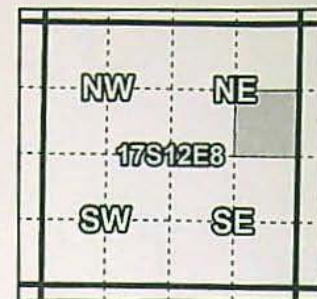
Swalley Irrigation District

2023 District Transfer Application "On/Off" Map

RECEIVED

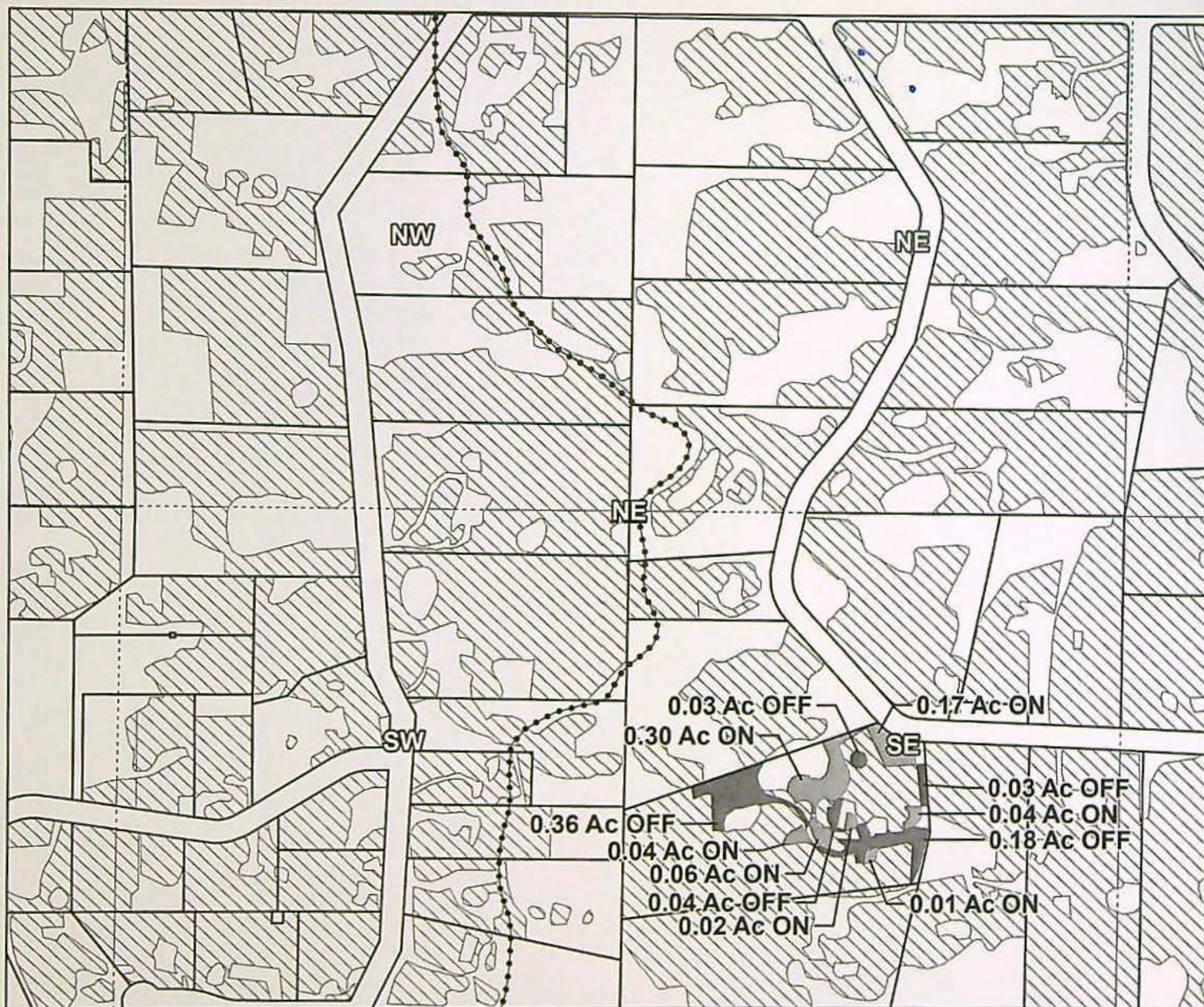
DEC 08 2023

OWRD



Certificates: 74145

for Brian & Sandra Kennel



Taxlot 171208A001000, 17-12-08-SE/NE-01000: 0.64 Acres On, 5.64 Acres Total
 Taxlot 171208A001000, 17-12-08-SE/NE-01000: 0.64 Acres Off, 5.00 Acres Remaining

- Pipelines and Canals
- Transfer - ON
- Transfer - OFF
- ▨ Primary Water Right
- Taxlots



1 inch = 400 feet

14365 -

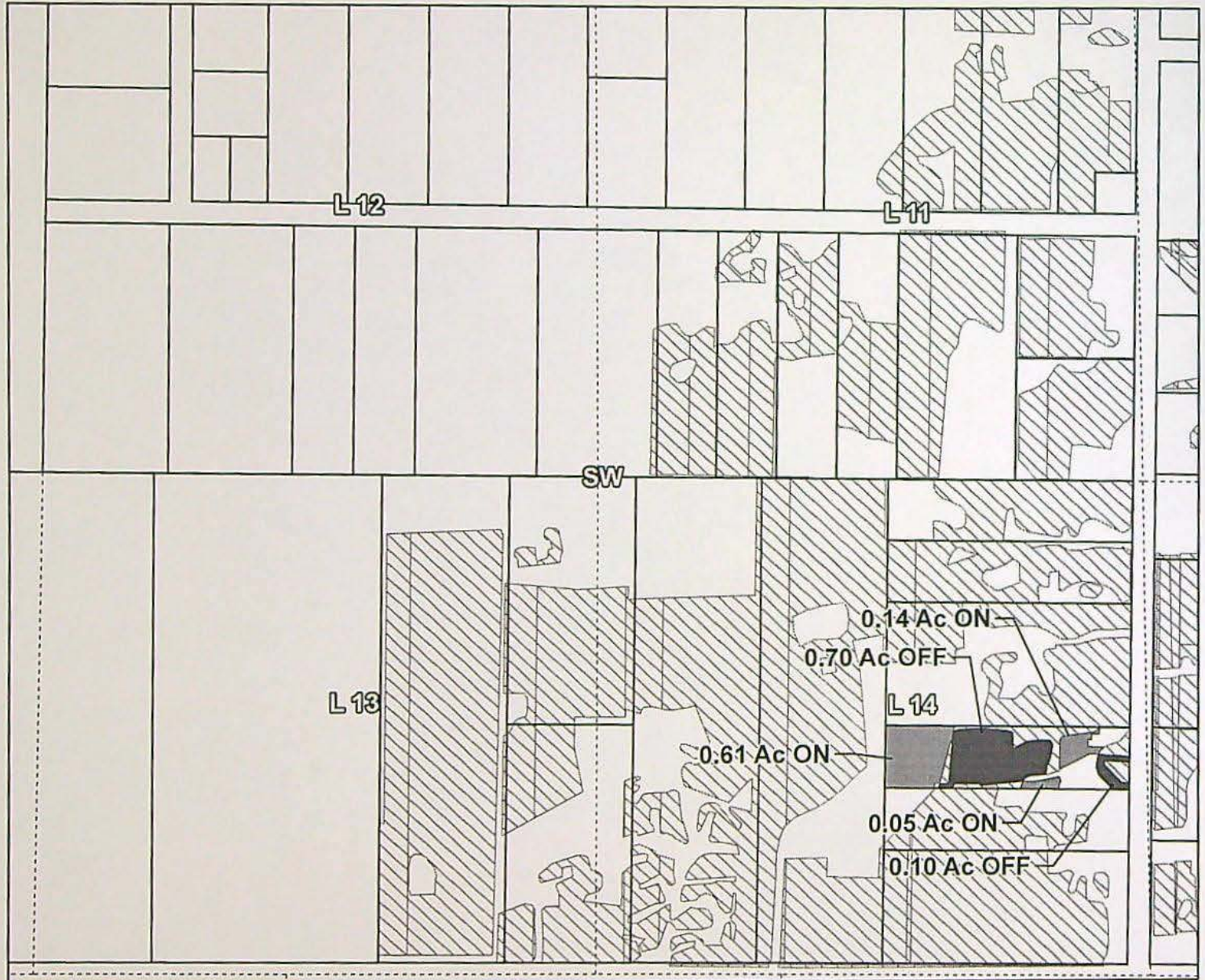
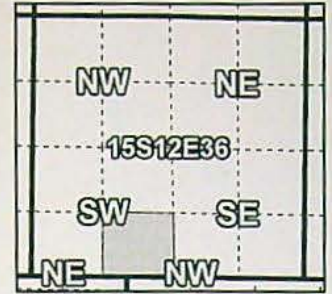
Prepared by Swalley Irrigation District | October 2023

Swalley Irrigation District

2023 District Transfer Application "On/Off" Map

Certificates: 74145

for TSSP, LLC



Taxlot 151236C001510, 15-12-36-SE/SW-01510: 0.80 Acres On, 2.3 Acres Total
Taxlot 151236C001510, 15-12-36-SE/SW-01510: 0.80 Acres Off, 1.50 Acres Remaining

- Pipelines and Canals
- Transfer - ON
- Transfer - OFF
- ▨ Primary Water Right
- Taxlots

RECEIVED

DEC 08 2023

OWRD



1 inch = 400 feet

Prepared by Swalley Irrigation District | October 2023

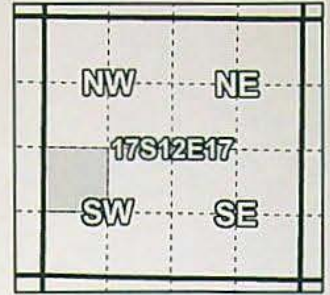
14365 -

Swalley Irrigation District

2023 District Transfer Application "On/Off" Map

Certificates: 74145

for Kenneth Sherrill



Taxlot 171217C000703, 17-12-17-NW/SW-00703: 0.15 Acres On, 3.15 Acres Total
Taxlot 171217C000703, 17-12-17-NW/SW-00703: 0.15 Acres Off, 3.00 Acres Remaining

- Pipelines and Canals
- Transfer - ON
- Transfer - OFF
- ▨ Primary Water Right
- Taxlots

RECEIVED

DEC 08 2023

OWRD



1 inch = 400 feet

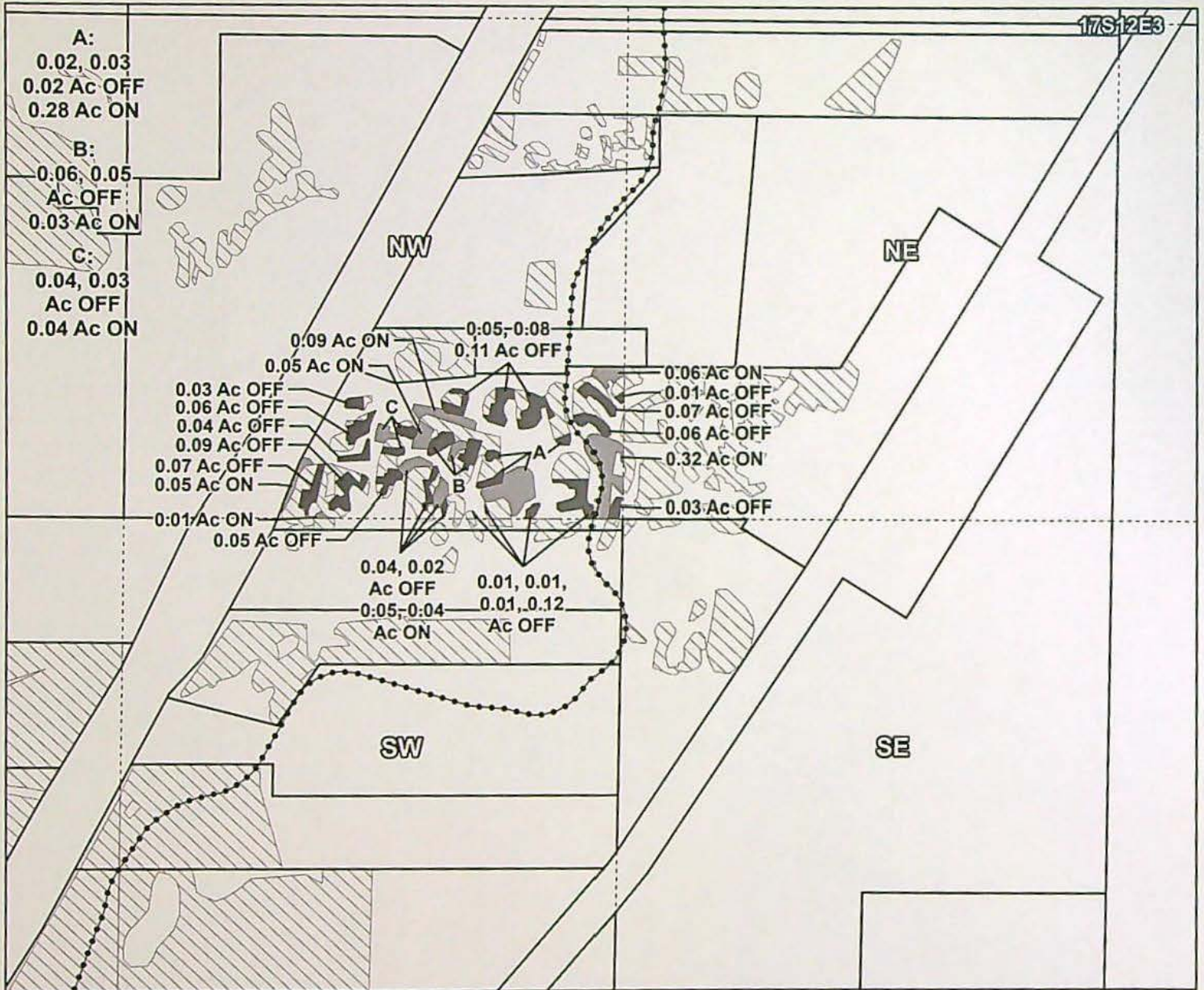
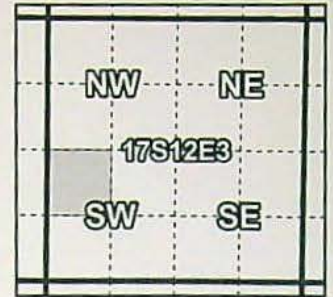
14365 -

Prepared by Swalley Irrigation District | September 2023

Swalley Irrigation District

2023 District Transfer Application "On/Off" Map

Certificates: 74145
for FSMHP, LLC (1 of 3)



Taxlot 1712030000102, 17-12-03-NW/SW-00102: 1.02 Acres On, 3.92 Acres Total
Taxlot 1712030000102, 17-12-03-NW/SW-00102: 1.22 Acres Off, 2.70 Acres Remaining

- Pipelines and Canals
- Transfer - ON
- Transfer - OFF
- ▨ Primary Water Right
- Taxlots

RECEIVED

DEC 08 2023

OWRD



1 inch = 400 feet

14365 -

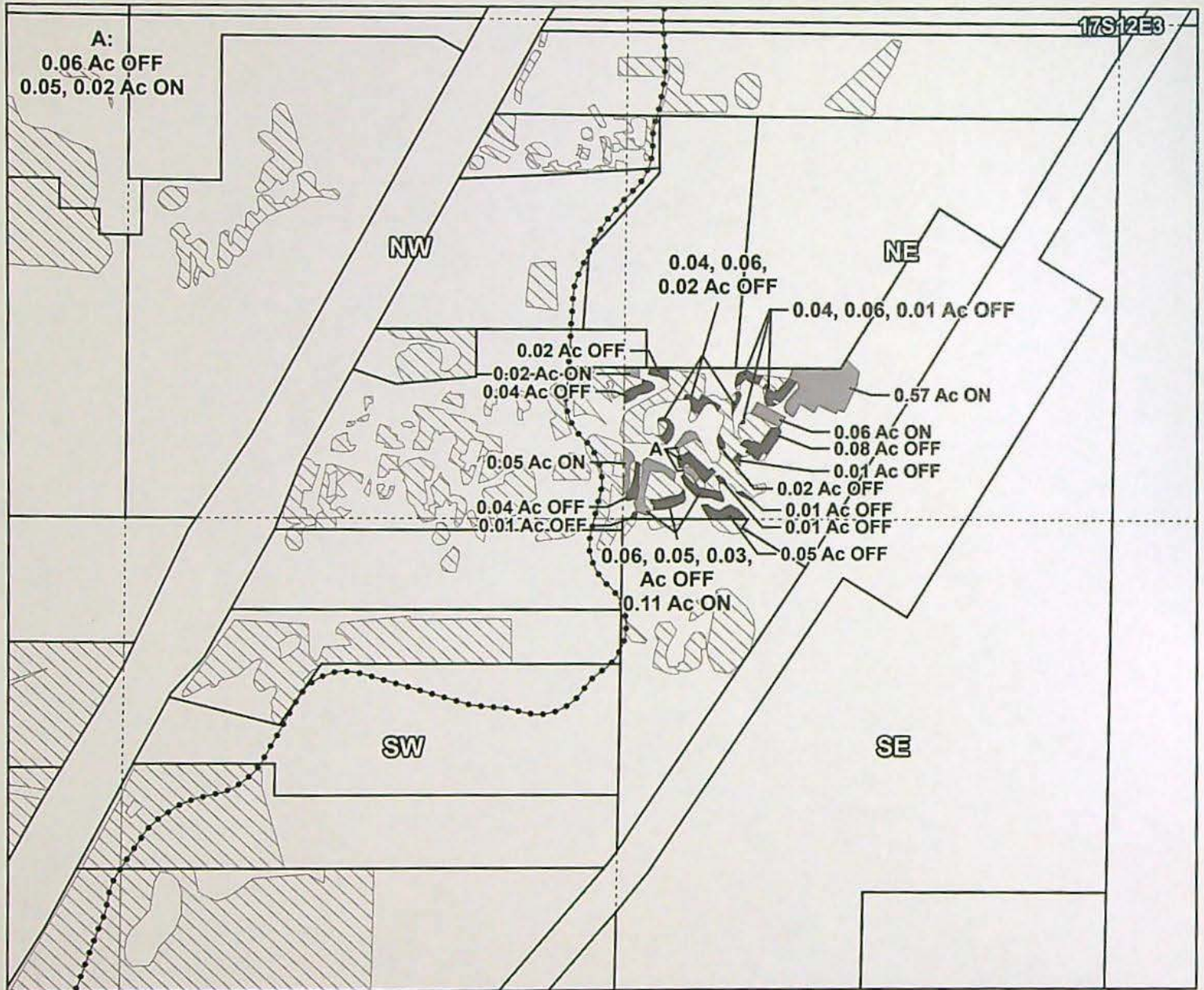
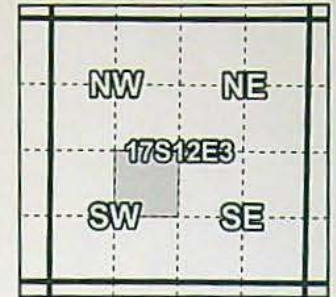
Prepared by Swalley Irrigation District | October 2023

Swalley Irrigation District

2023 District Transfer Application "On/Off" Map

Certificates: 74145

for FSMHP, LLC (2 of 3)



Taxlot 1712030000102, 17-12-03-NE/SW-00102: 0.88 Acres On, 2.78 Acres Total
Taxlot 1712030000102, 17-12-03-NE/SW-00102: 0.69 Acres Off, 2.09 Acres Remaining

- Pipelines and Canals
- Transfer - ON
- Transfer - OFF
- ▨ Primary Water Right
- Taxlots

RECEIVED

DEC 08 2023

OWRD



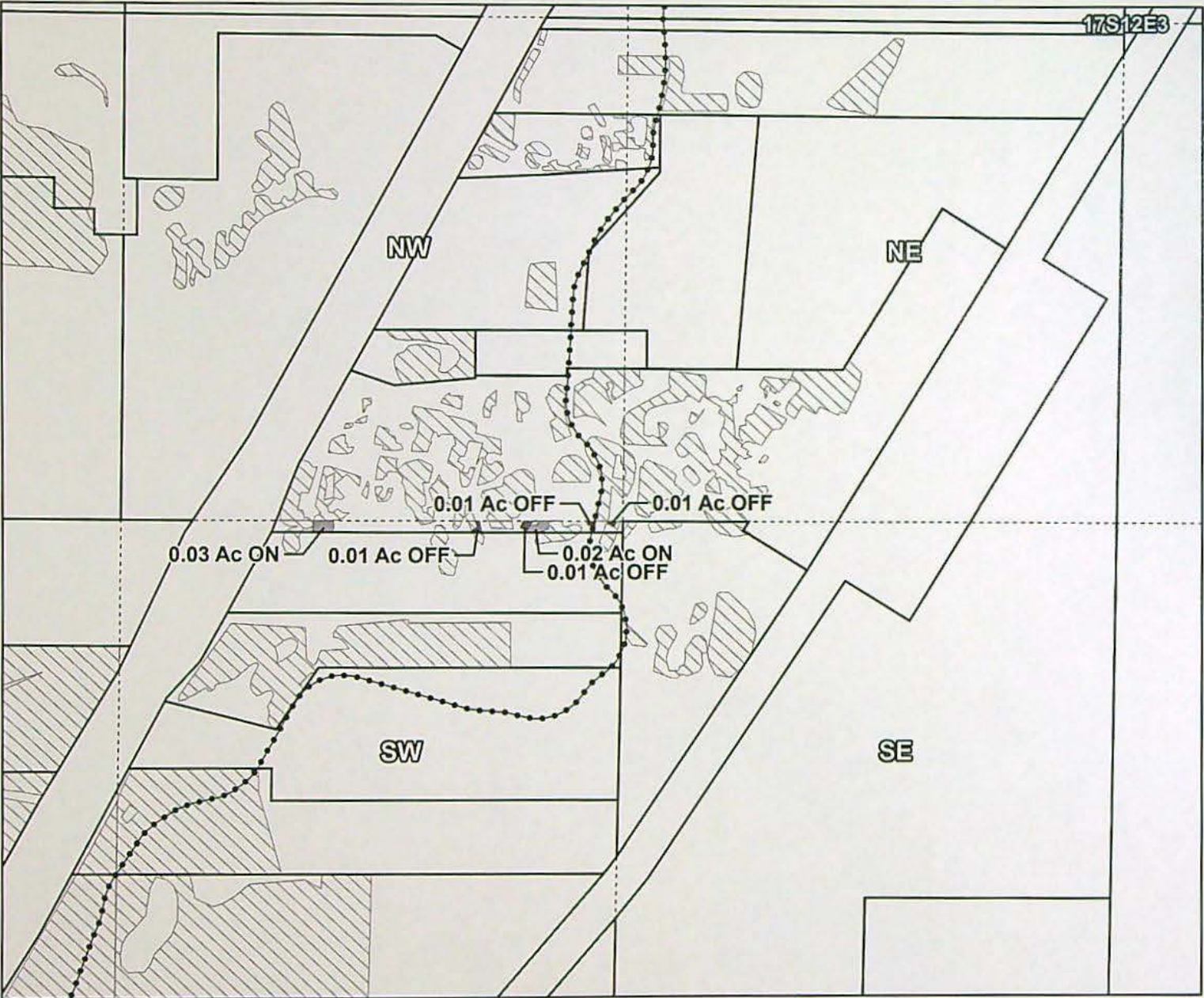
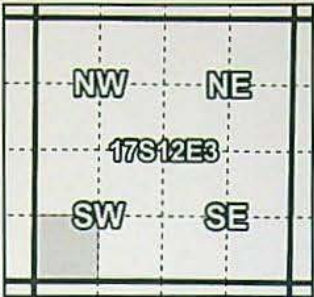
1 inch = 400 feet

14365 -

Prepared by Swalley Irrigation District | October 2023

Swalley Irrigation District
2023 District Transfer Application "On/Off" Map

Certificates: 74145
for FSMHP, LLC (3 of 3)



Taxlot 1712030000102, 17-12-03-SW/SW-00102: 0.05 Acres On, 0.25 Acres Total
Taxlot 1712030000102, 17-12-03-SW/SW-00102: 0.04 Acres Off, 0.21 Acres Remaining

RECEIVED
DEC 08 2023
OWRD

- Pipelines and Canals
- Transfer - ON
- Transfer - OFF
- ▨ Primary Water Right
- Taxlots

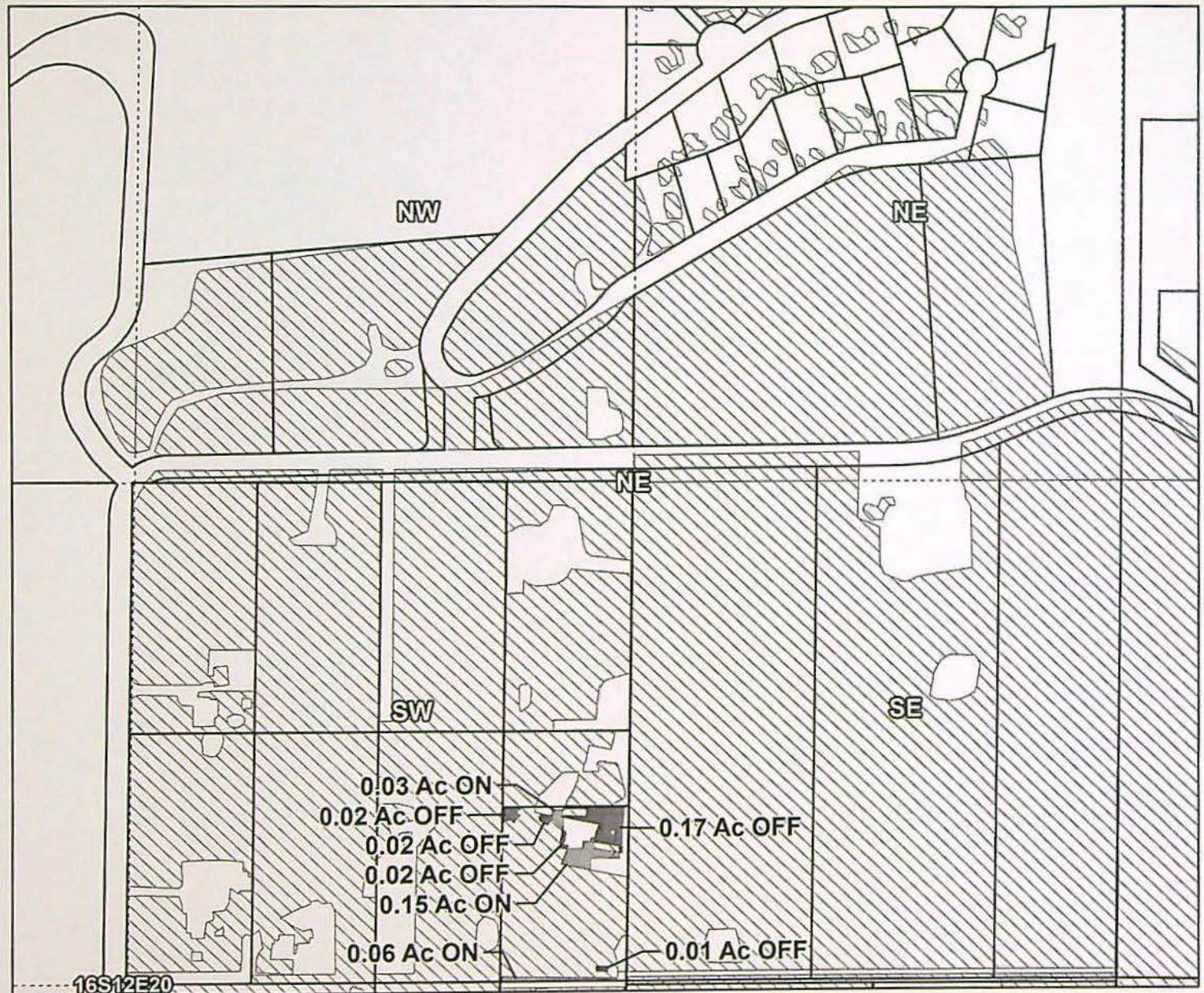
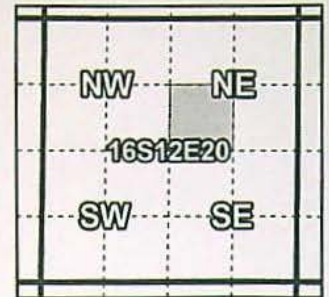
1 inch = 400 feet

14365 -

Swalley Irrigation District

2023 District Transfer Application "On/Off" Map

Certificates: 74145
for Chassen Ortiz



Taxlot 1612200000701, 16-12-20-SW/NE-00701: 0.24 Acres On, 3.24 Acres Total
Taxlot 1612200000701, 16-12-20-SW/NE-00701: 0.24 Acres Off, 3.00 Acres Remaining

- Pipelines and Canals
- Transfer - ON
- Transfer - OFF
- ▨ Primary Water Right
- Taxlots

RECEIVED

DEC 08 2023

OWRD



1 inch = 400 feet

14365 -

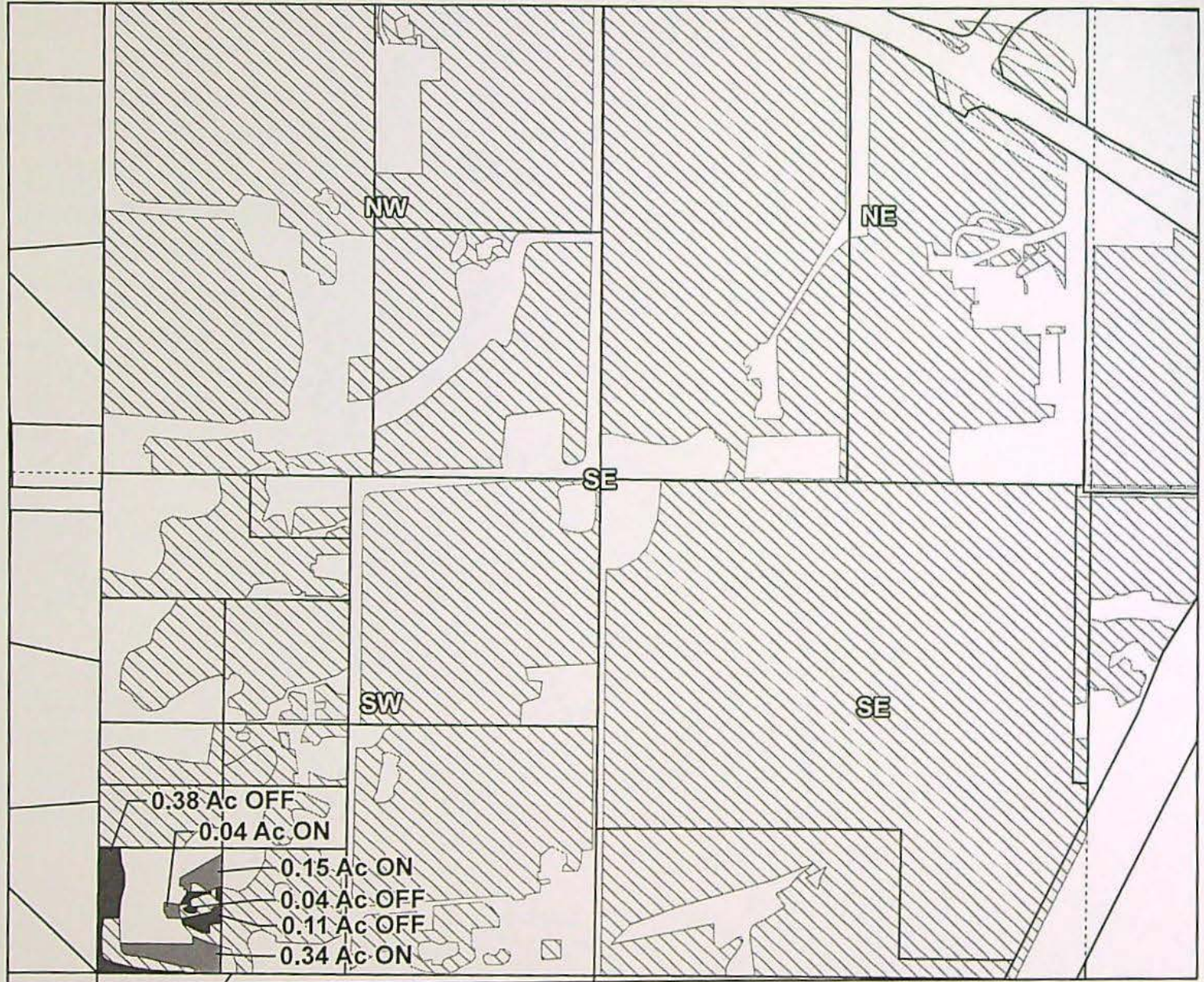
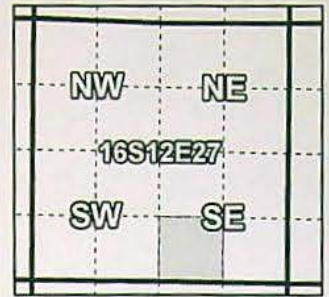
Prepared by Swalley Irrigation District | October 2023

Swalley Irrigation District

2023 District Transfer Application "On/Off" Map

Certificates: 74145

for Candice Baldwin



Taxlot 161227D000602, 16-12-27-SW/SE-00602: 0.53 Acres On, 1.78 Acres Total
Taxlot 161227D000602, 16-12-27-SW/SE-00602: 0.53 Acres Off, 1.25 Acres Remaining

RECEIVED

DEC 08 2023

OWRD

- Pipelines and Canals
- Transfer - ON
- Transfer - OFF
- ▨ Primary Water Right
- Taxlots



1 inch = 400 feet

14365 -

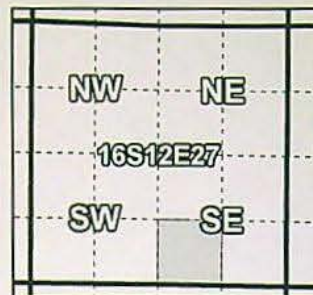
Prepared by Swalley Irrigation District | October 2023

Swalley Irrigation District

2023 District Transfer Application "On" Map

Certificates: 74145

for Candice Baldwin



Taxlot 161227D000602, 16-12-27-SW/SE-00602: 0.25 Acres On, 1.50 Acres Total

- Pipelines and Canals
- Transfer - ON
- ▨ Primary Water Right
- Taxlots

RECEIVED
DEC 08 2023
OWRD



1 inch = 400 feet

14365 -

Prepared by Swalley Irrigation District | October 2023

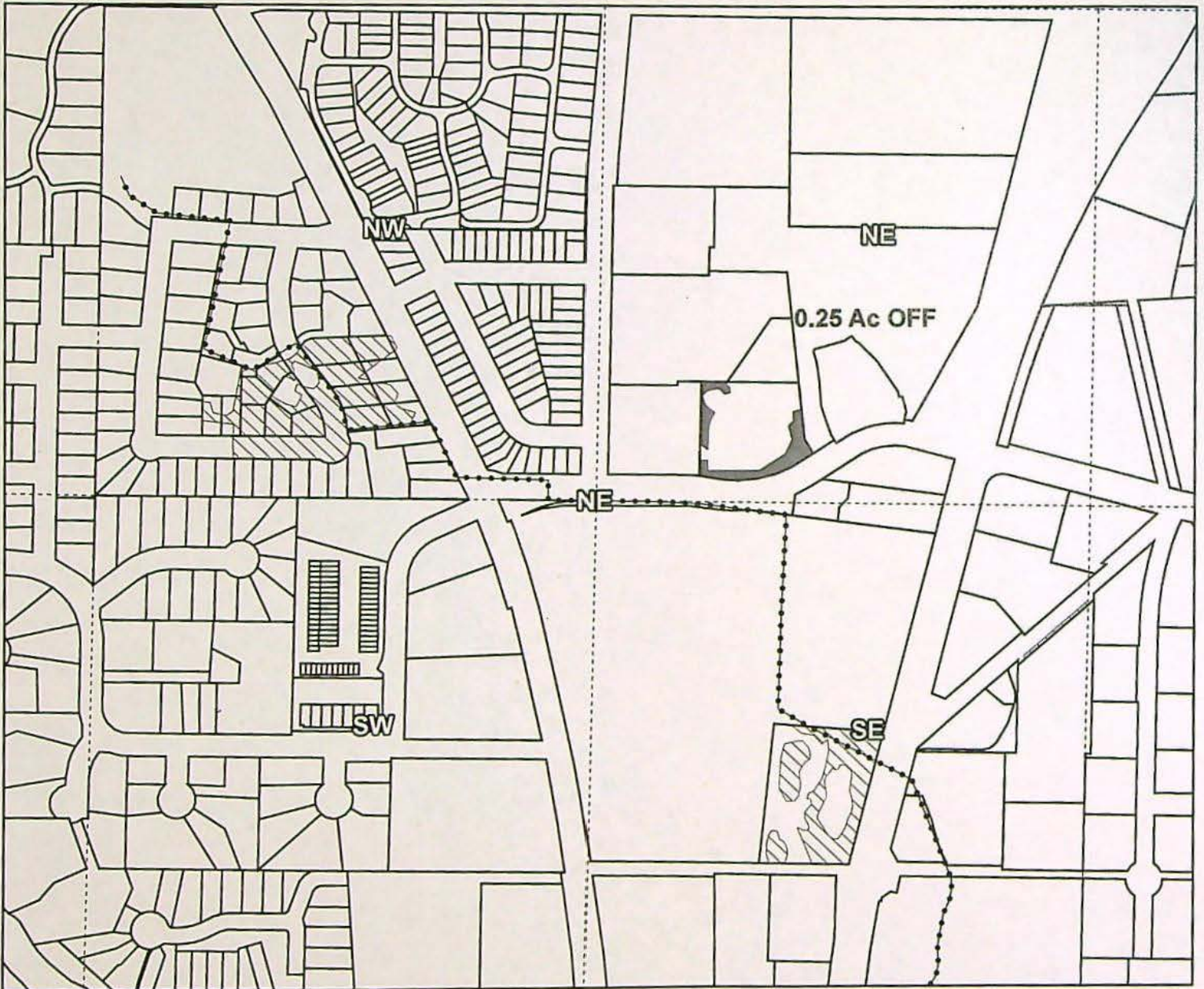
Swalley Irrigation District

2022 District Transfer Application "Off" Map

Quitclaim

Certificates: 74145

for Empire A



Taxlot 171220A000409, 17-12-20-NE/NE-00409: 0.25 Acres Off, 0.0 Acres Remaining

- Pipelines and Canals
- Transfer
- ▨ Primary Water Right
- Taxlots

RECEIVED

DEC 08 2023

OWRD



1 inch = 400 feet

14365 -

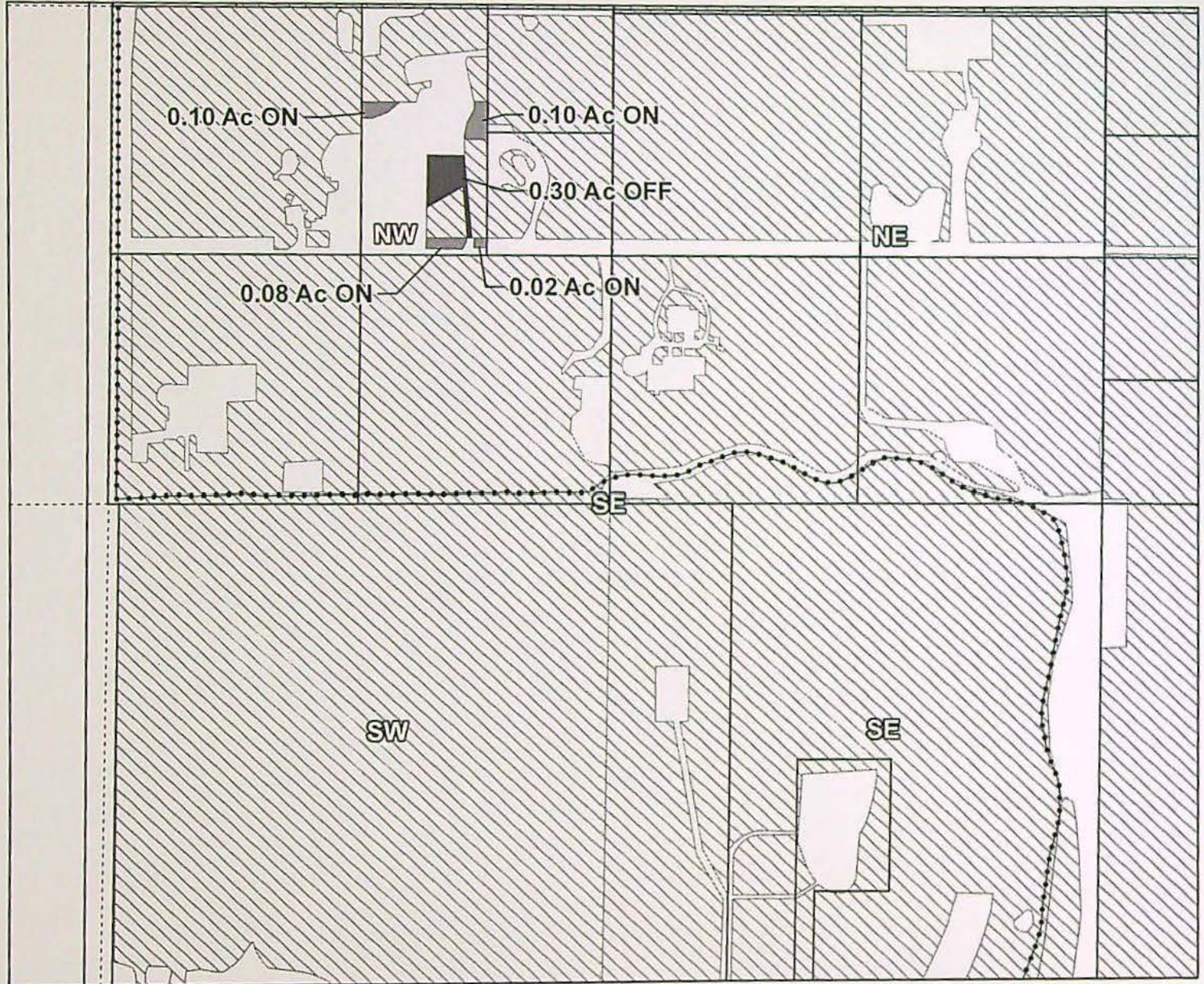
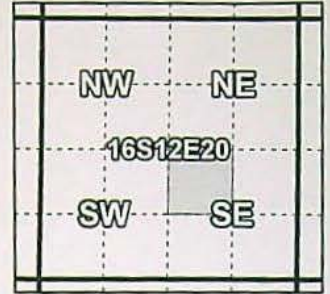
Prepared by Swalley Irrigation District | November 2022

Swalley Irrigation District

2023 District Transfer Application "On/Off" Map

Certificates: 74145

for Richard Franks



Taxlot 1612200001105, 16-12-20-NW/SE-01105: 0.30 Acres On, 3.30 Acres Total
 Taxlot 1612200001105, 16-12-20-NW/SE-01105: 0.30 Acres Off, 3.00 Acres Remaining

- Pipelines and Canals
- Transfer - ON
- Transfer - OFF
- ▨ Primary Water Right
- Taxlots

RECEIVED

DEC 08 2023

OWRD



1 inch = 400 feet

14365 -

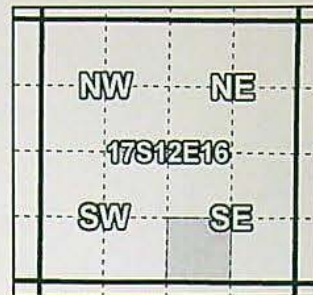
Prepared by Swalley Irrigation District | October 2023

Swalley Irrigation District

2023 District Transfer Application "On/Off" Map

Certificates: 74145

for Robert & Christine Reader Revocable Trust



Taxlot 171216DC01800, 17-12-16-SW/SE-01800: 0.10 Acres On, 0.60 Acres Total
 Taxlot 171216DC01800, 17-12-16-SW/SE-01800: 0.10 Acres Off, 0.50 Acres Remaining

- Pipelines and Canals
- Transfer - ON
- Transfer - OFF
- ▨ Primary Water Right
- Taxlots

RECEIVED

DEC 08 2023

OWRD



1 inch = 400 feet

14365 -

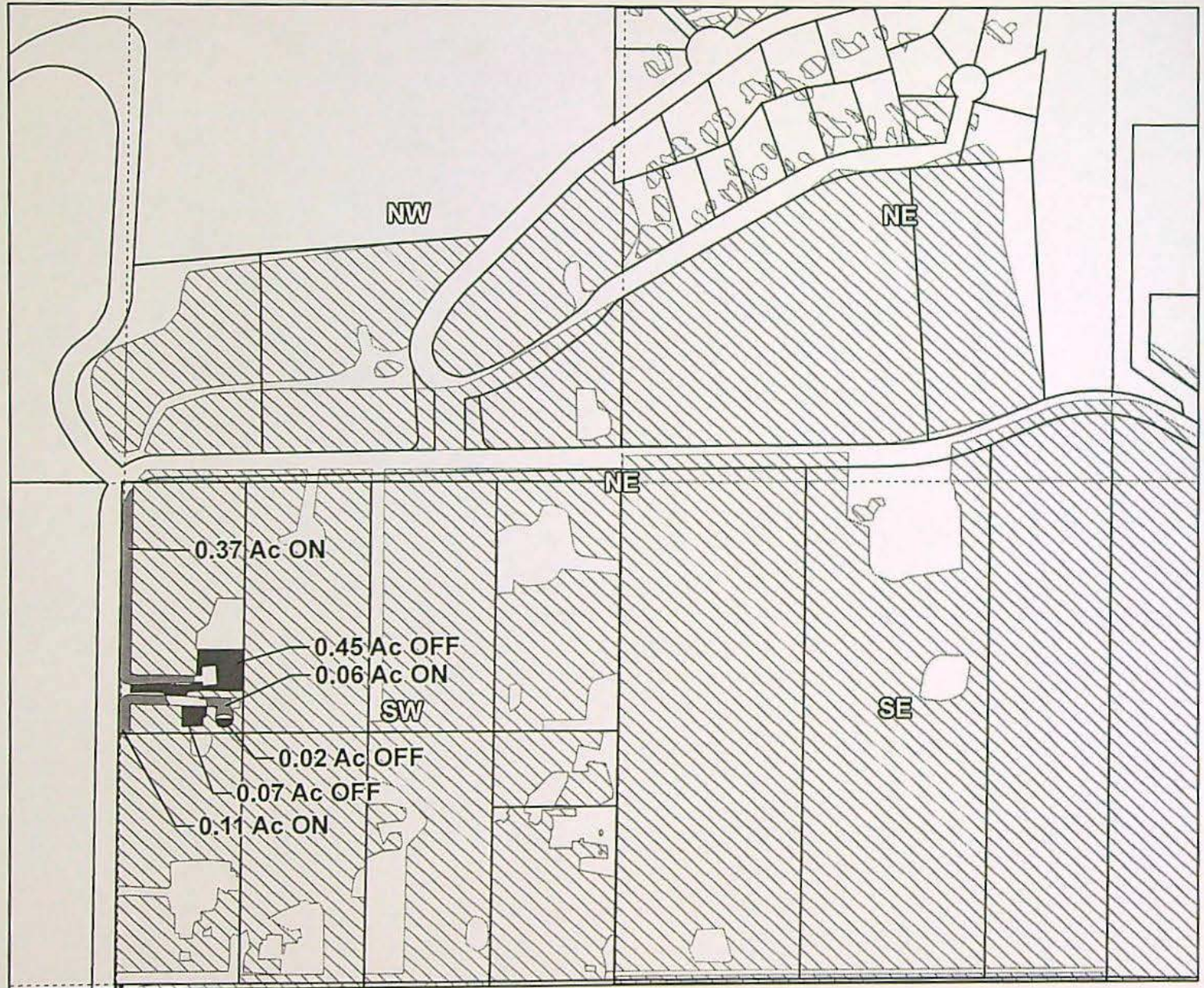
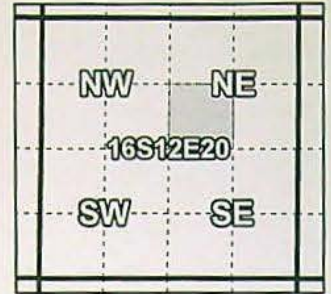
Prepared by Swalley Irrigation District | October 2023

Swalley Irrigation District

2023 District Transfer Application "On/Off" Map

Certificates: 74145

for Brodie Meyer



Taxlot 1612200000400, 16-12-20-SW/NE-00400: 0.54 Acres On, 4.54 Acres Total
Taxlot 1612200000400, 16-12-20-SW/NE-00400: 0.54 Acres Off, 4.00 Acres Remaining

- Pipelines and Canals
- Transfer - ON
- Transfer - OFF
- Primary Water Right
- Taxlots

RECEIVED

DEC 08 2023

OWRD

14365 -

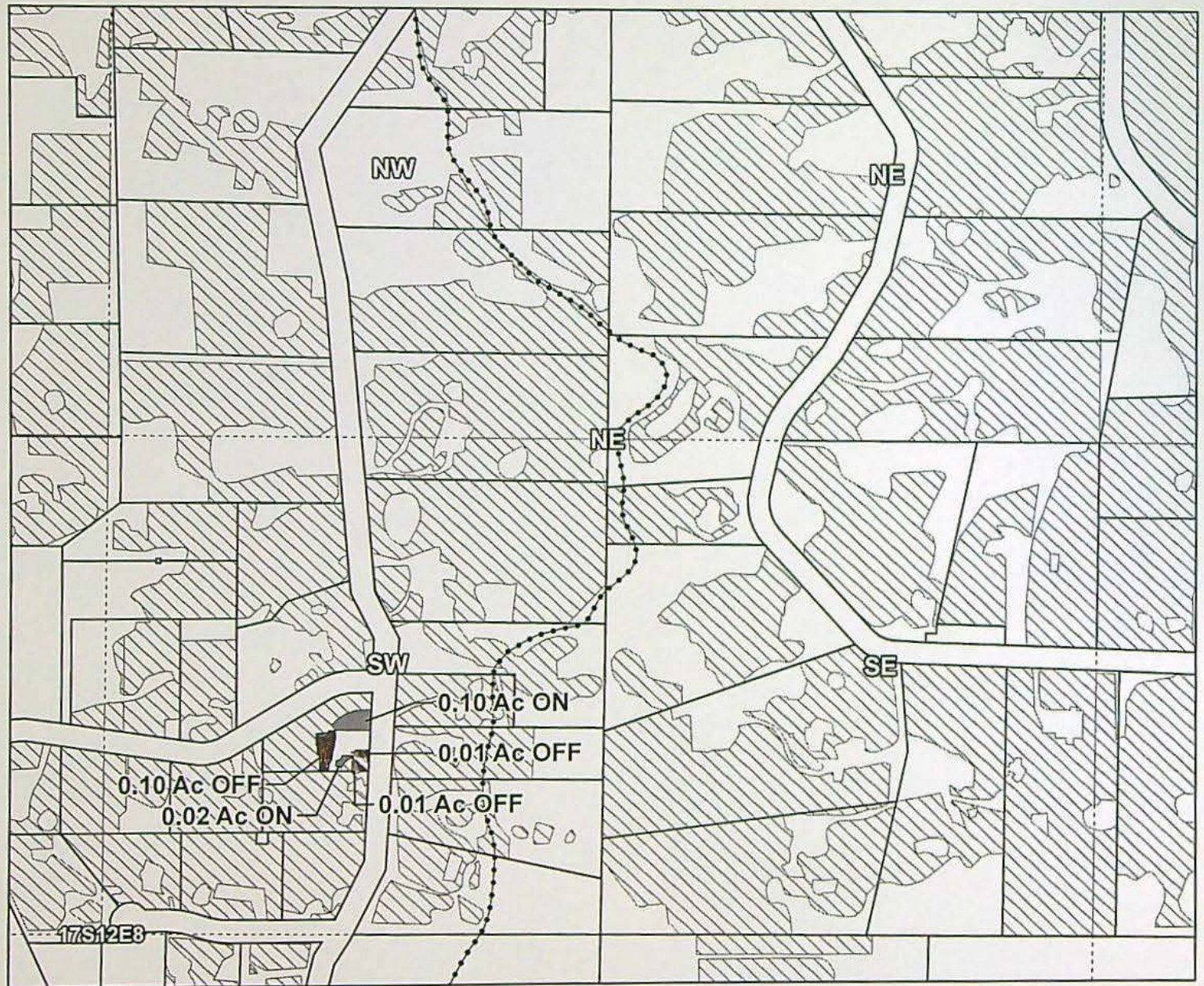
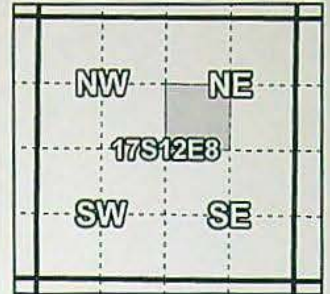


1 inch = 400 feet

Prepared by Swalley Irrigation District | October 2023

2023 District Transfer Application "On/Off" Map

for Thomas Hanna



Taxlot 171208A003700, 17-12-08-SW/NE-03700: 0.12 Acres On, 1.12 Acres Total
Taxlot 171208A003700, 17-12-08-SW/NE-03700: 0.12 Acres Off, 1.00 Acres Remaining

- Pipelines and Canals
- Transfer - ON
- Transfer - OFF
- ▨ Primary Water Right
- Taxlots

RECEIVED

DEC 08 2023

OWRD



1 inch = 400 feet

14365 -

Prepared by Swalley Irrigation District | October 2023

Swalley Irrigation District

2023 District Transfer Application "On/Off" Map

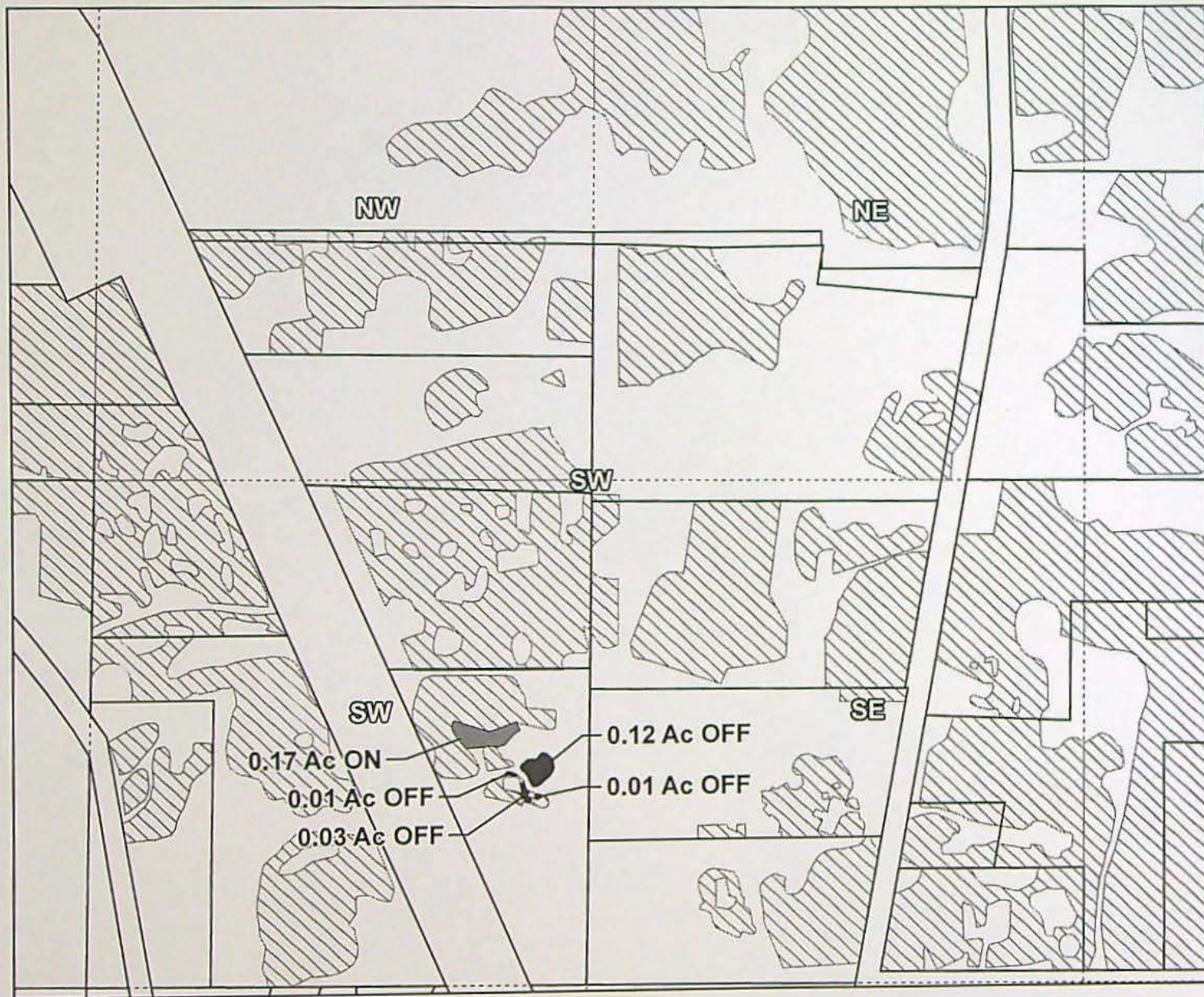

Certificates: 74145

for Demar & Dolores Kennel Joint Trust

RECEIVED

DEC 08 2023

OWRD



Taxlot 171205C000900, 17-12-05-SW/SW-00900: 0.17 Acres On, 2.17 Acres Total
Taxlot 171205C000900, 17-12-05-SW/SW-00900: 0.17 Acres Off, 2.00 Acres Remaining

- Pipelines and Canals
- Transfer - ON
- Transfer - OFF
- ▨ Primary Water Right
- Taxlots

14365 -



1 inch = 400 feet

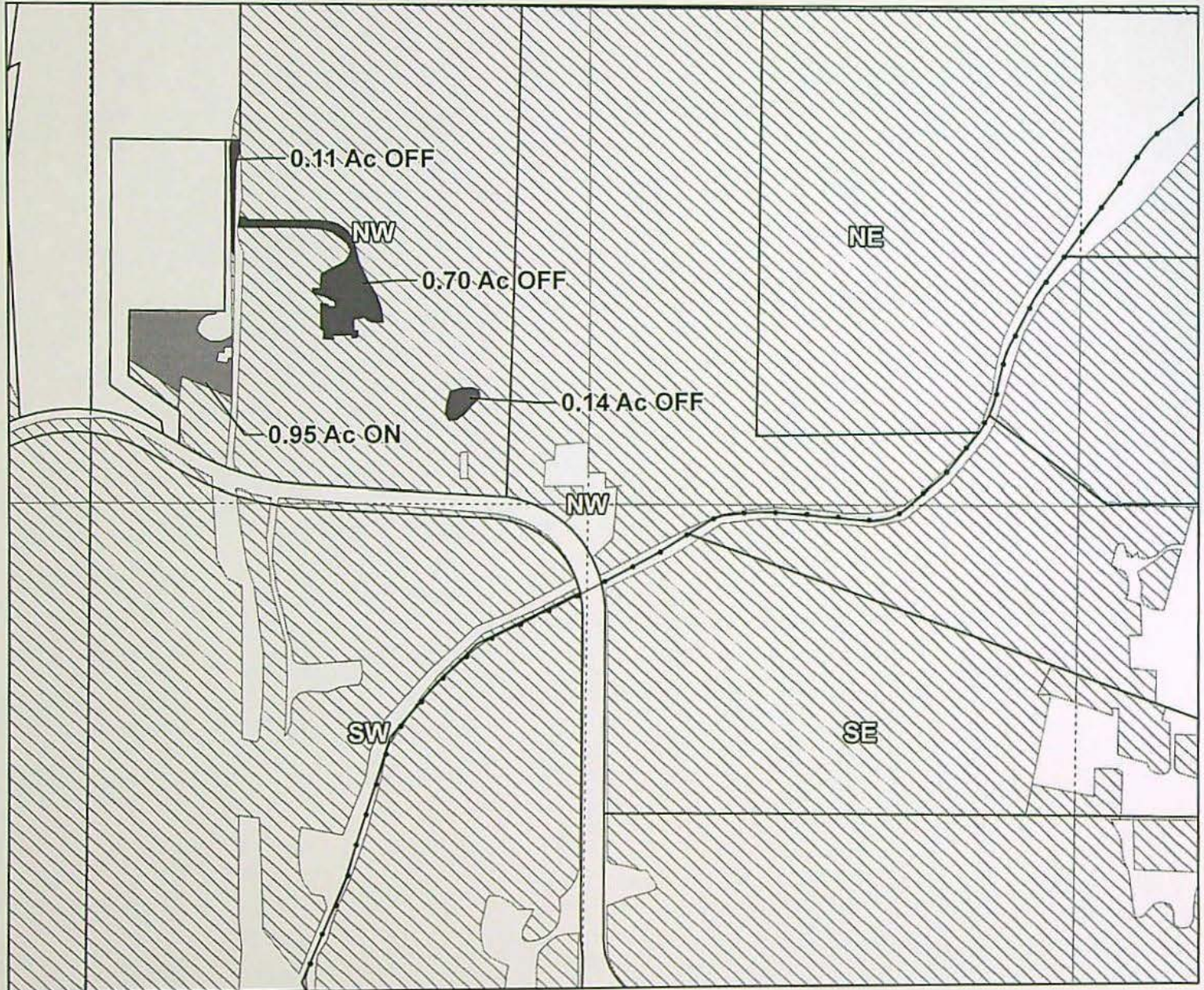
Prepared by Swalley Irrigation District | October 2023

Swalley Irrigation District

2023 District Transfer Application "On/Off" Map

Certificates: 74145

for Mallory Ugas



Taxlot 1612210000203, 16-12-21-NW/NW-00203: 0.95 Acres On, 23.95 Acres Total
Taxlot 1612210000203, 16-12-21-NW/NW-00203: 0.95 Acres Off, 23.00 Acres Remaining

- Pipelines and Canals
- Transfer - ON
- Transfer - OFF
- ▨ Primary Water Right
- Taxlots

RECEIVED

DEC 08 2023

OWRD



1 inch = 400 feet

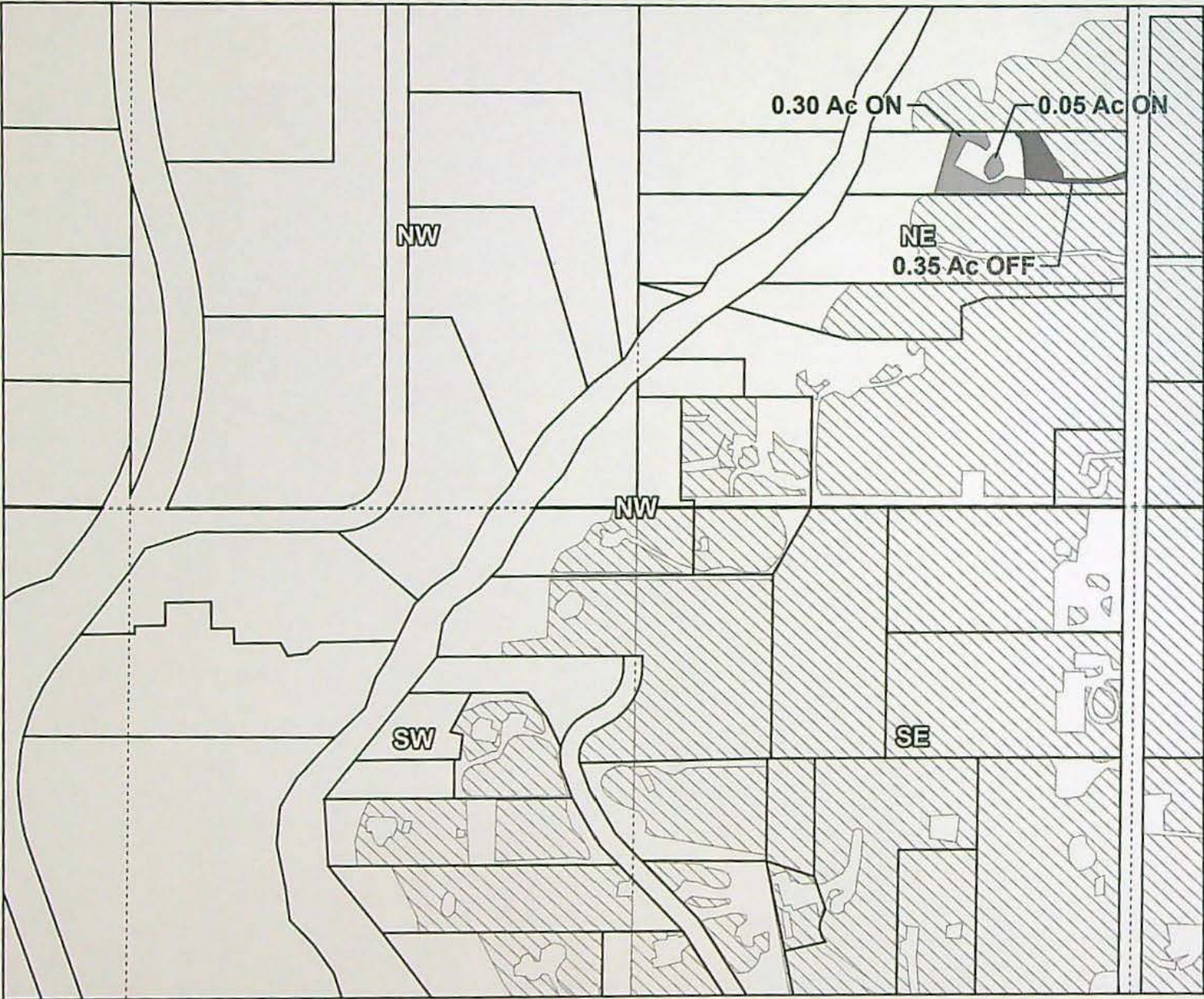
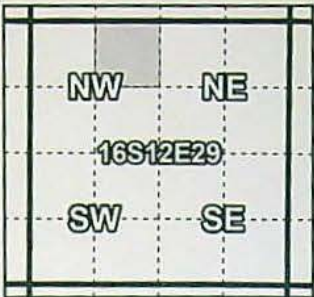
14365 -

Prepared by Swalley Irrigation District | October 2023

Swalley Irrigation District

2023 District Transfer Application "On/Off" Map

Certificates: 74145
for Jacob Hartley



Taxlot 161229B000200, 16-12-29-NE/NW-00200: 0.35 Acres On, 1.45 Acres Total
Taxlot 161229B000200, 16-12-29-NE/NW-00200: 0.35 Acres Off, 1.10 Acres Remaining

- Pipelines and Canals
- Transfer - ON
- Transfer - OFF
- Primary Water Right
- Taxlots

RECEIVED
DEC 08 2023
OWRD



1 inch = 400 feet

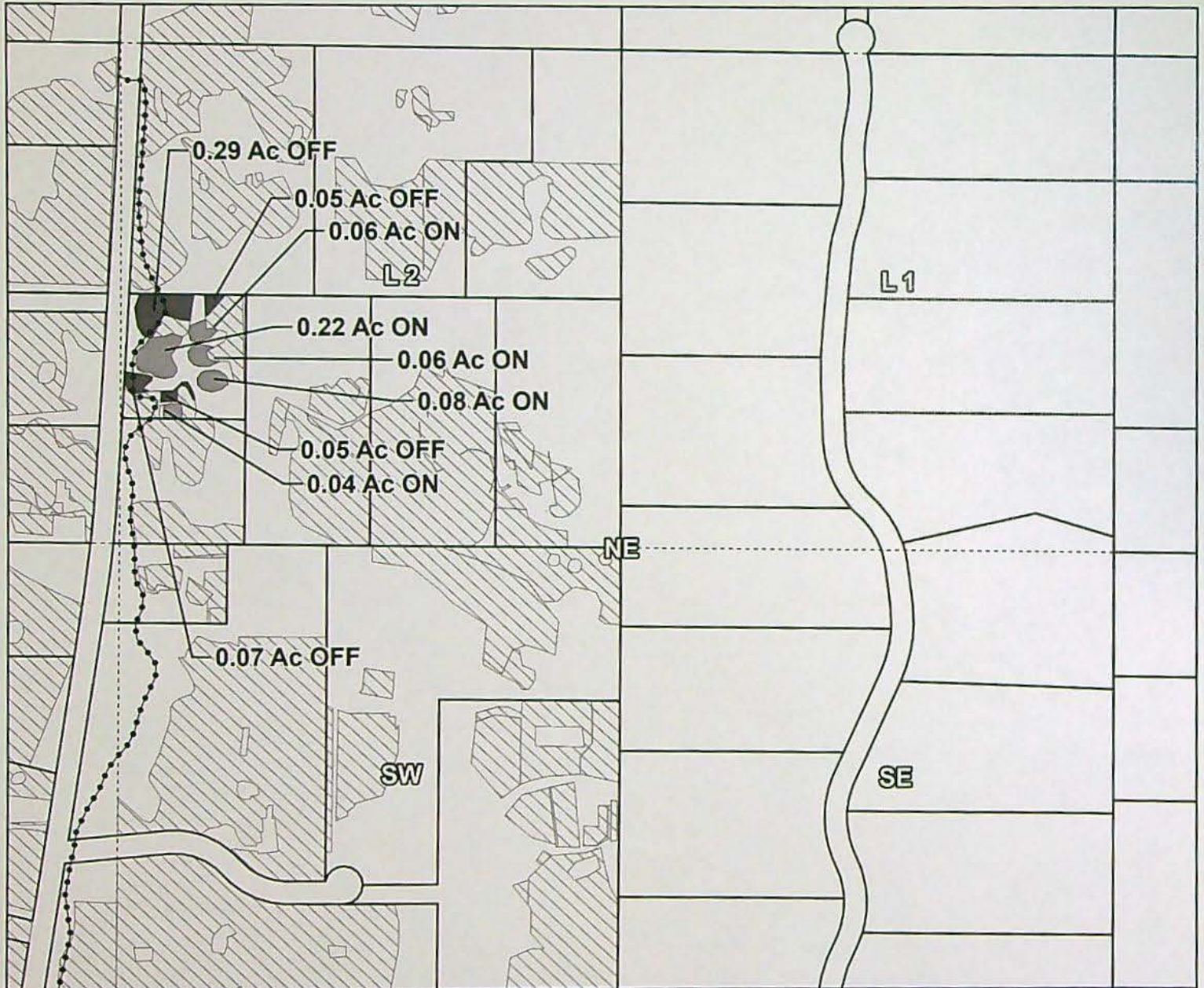
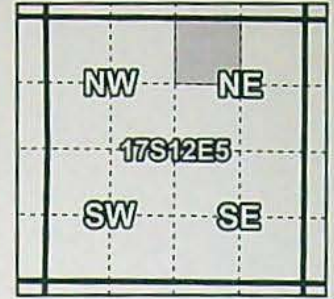
14365 -

Prepared by Swalley Irrigation District | November 2023

Swalley Irrigation District

2023 District Transfer Application "On/Off" Map

Certificates: 74145
for Mose Lenowitz



Taxlot 171205A001900, 17-12-05-NW/NE-01900: 0.46 Acres On, 1.46 Acres Total
Taxlot 171205A001900, 17-12-05-NW/NE-01900: 0.46 Acres Off, 1.0 Acres Remaining

RECEIVED

DEC 08 2023

OWRD

- Pipelines and Canals
- Transfer - ON
- Transfer - OFF
- ▨ Primary Water Right
- Taxlots



1 inch = 400 feet

14365

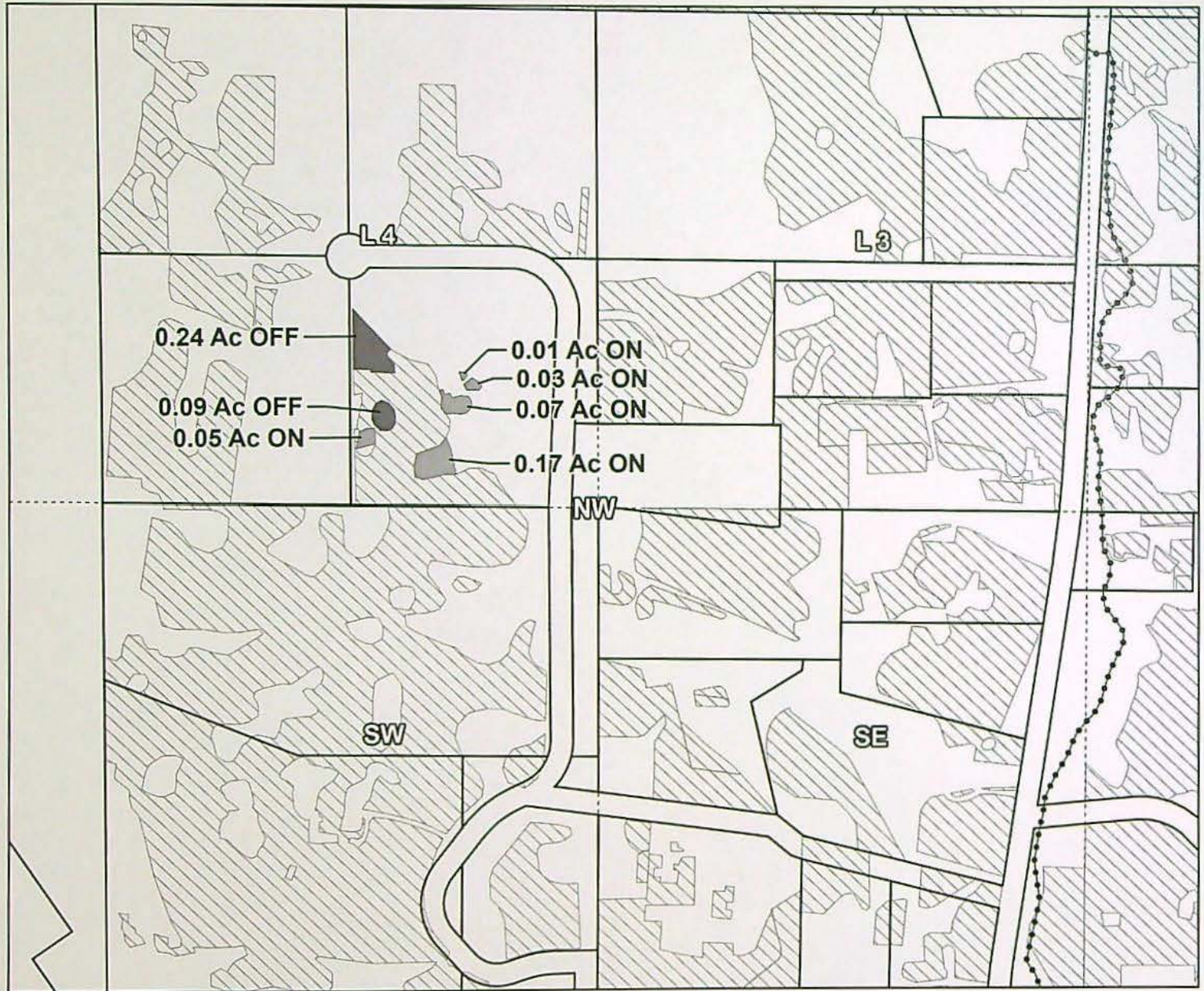
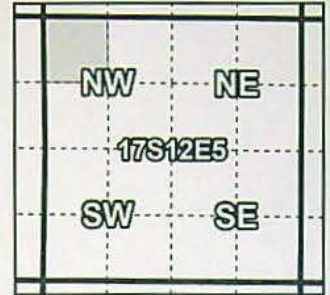
Prepared by Swalley Irrigation District | December 2023

Swalley Irrigation District

2023 District Transfer Application "On/Off" Map

Certificates: 74145

for Jill Johansen



Taxlot 171205B002002, 17-12-05-NW/NW-02002: 0.33 Acres On, 3.03 Acres Total
 Taxlot 171205B002002, 17-12-05-NW/NW-02002: 0.33 Acres Off, 2.70 Acres Remaining

RECEIVED

DEC 08 2023

OWRD

- Pipelines and Canals
- Transfer - ON
- Transfer - OFF
- ▨ Primary Water Right
- Taxlots



1 inch = 400 feet

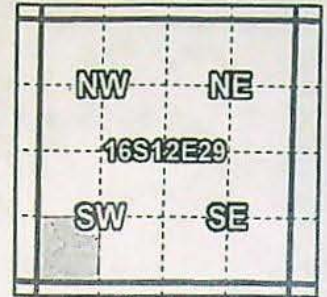
14365 -

Prepared by Swalley Irrigation District | November 2023

Swalley Irrigation District

2023 District Transfer Application Quitclaim Map

E-RECEIVED
02/02/2024
OWRD



Certificates: 74145
for Ryan Duble



Taxlot 161229C003402, 16-12-29-SW/SW-03402: 1.00 Acres Off, 3.90 Acres Remaining

- Pipelines and Canals
- Quitclaim
- ▨ Primary Water Right
- Taxlots



1 inch = 400 feet

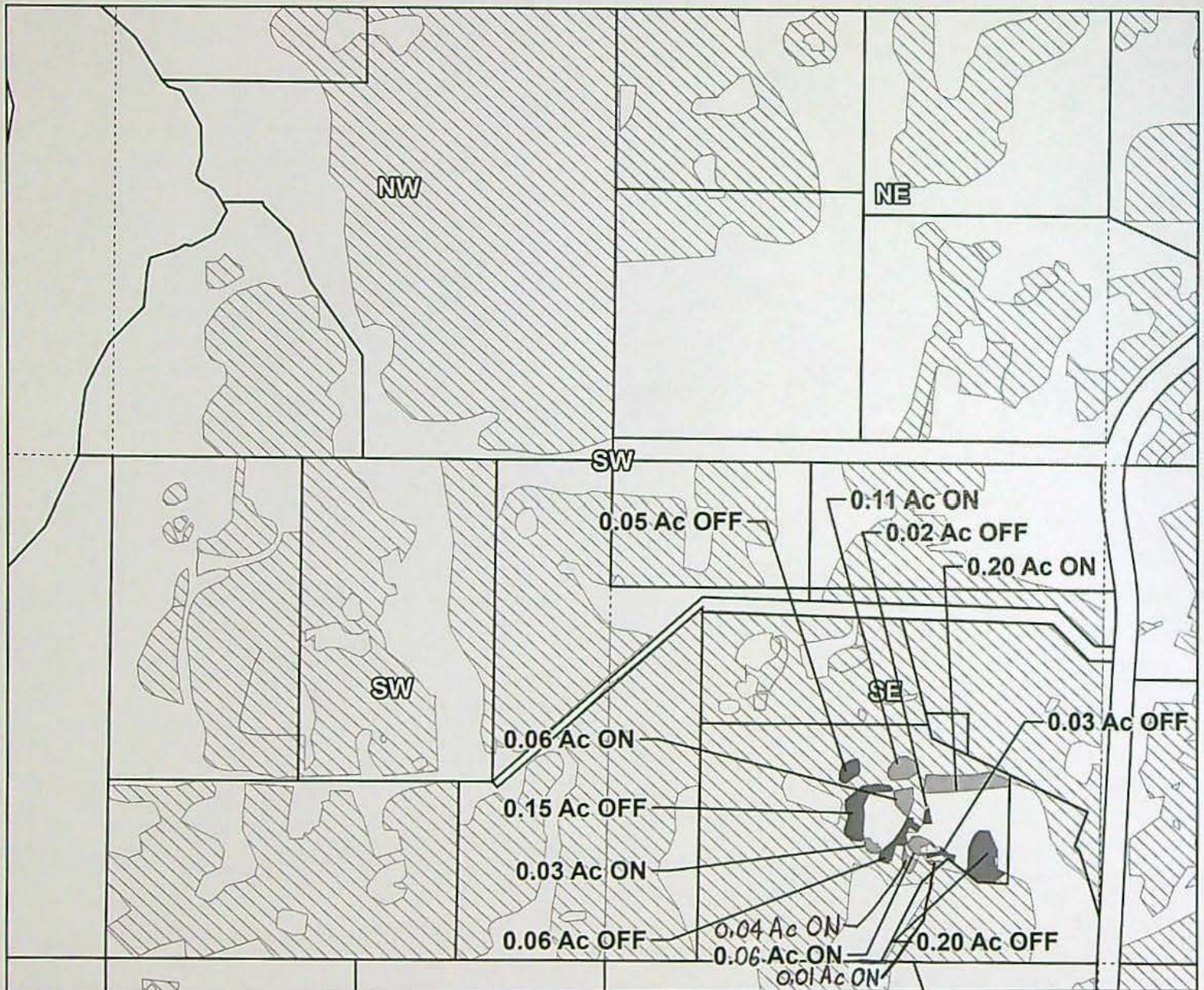
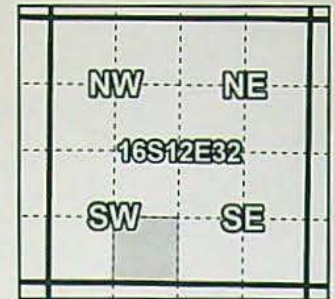
Prepared by Swalley Irrigation District | October 2023

Swalley Irrigation District

2023 District Transfer Application "On/Off" Map

Certificates: 74145

for Kayla Jeffrey



Taxlot 1612320000706, 16-12-32-SE/SW-00706: 0.51 Acres On, 7.96 Acres Total
Taxlot 1612320000706, 16-12-32-SE/SW-00706: 0.51 Acres Off, 7.45 Acres Remaining

RECEIVED

DEC 08 2023

OWRD

- Pipelines and Canals
- Transfer - ON
- Transfer - OFF
- ▨ Primary Water Right
- Taxlots



14365 -

1 inch = 400 feet

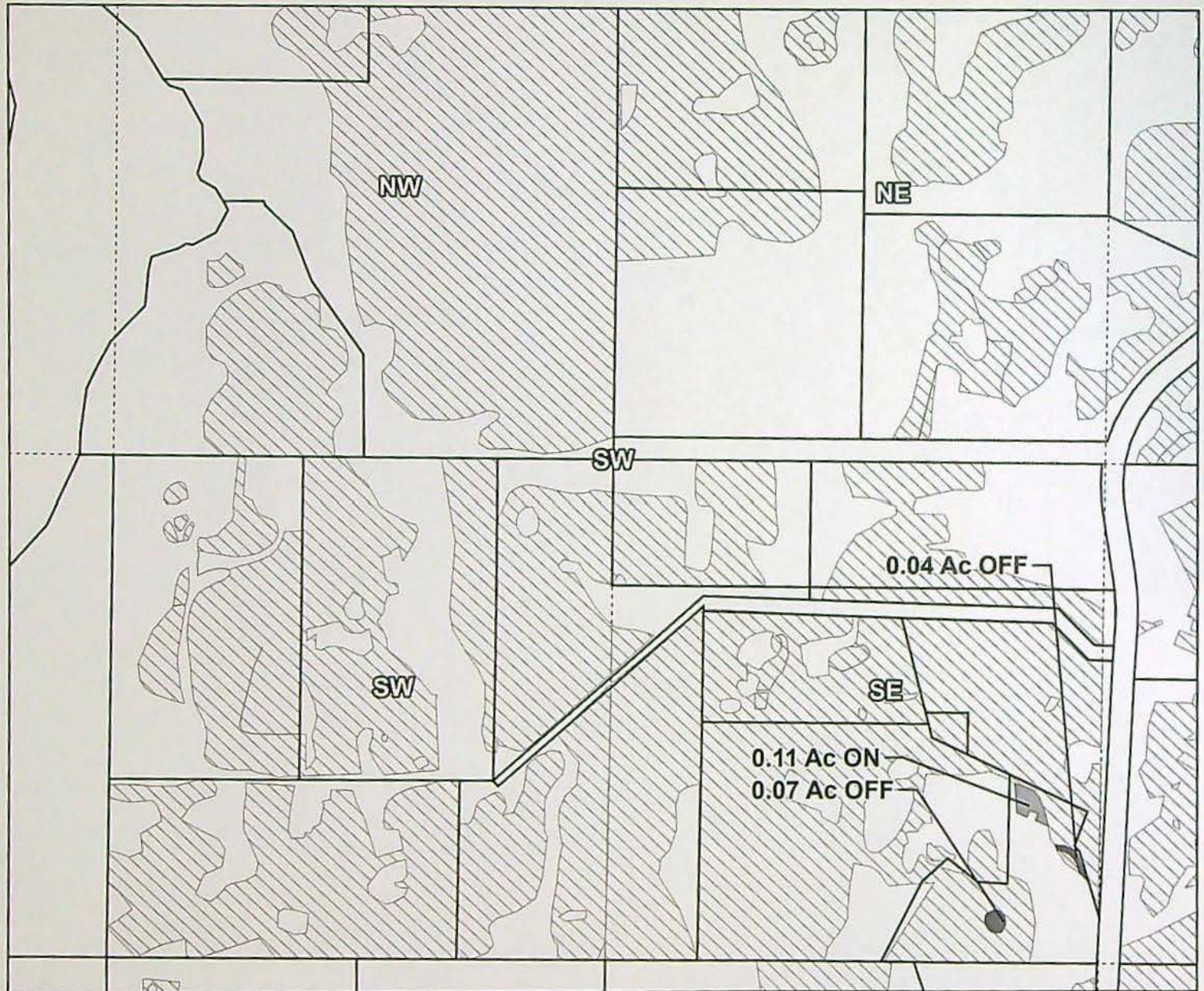
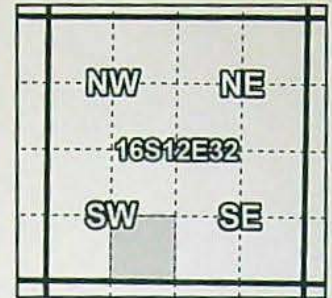
Prepared by Swalley Irrigation District | December 2023

Swalley Irrigation District

2023 District Transfer Application "On/Off" Map

Certificates: 74145
for Kayla Jeffrey

RECEIVED
DEC 08 2023
OWRD



Taxlot 1612320000713, 16-12-32-SE/SW-00713: 0.11 Acres On, 2.36 Acres Total
Taxlot 1612320000713, 16-12-32-SE/SW-00713: 0.11 Acres Off, 2.25 Acres Remaining

- Pipelines and Canals
- Transfer - ON
- Transfer - OFF
- Primary Water Right
- Taxlots



14365 -

1 inch = 400 feet

Prepared by Swalley Irrigation District | December 2023

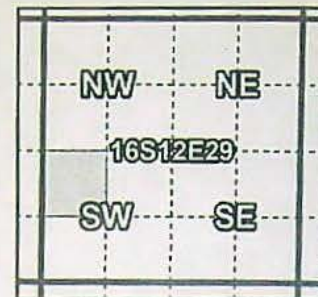
Swalley Irrigation District

2023 District Transfer Application "On" Map

E-RECEIVED
02/02/2024
OWRD

Certificates: 74145

for Walter Babcock



Taxlot 161229C003400, 16-12-29-NW/SW-03400: 1.00 Acres On, 5.50 Acres Total

- Pipelines and Canals
- Transfer
- ▨ Primary Water Right
- Taxlots



1 inch = 400 feet

Prepared by Swalley Irrigation District | November 2023



Oregon Water Resources Department
725 Summer Street NE, Suite A
Salem, Oregon 97301-1266
(503) 986-0900
www.wrd.state.or.us

Combra/Langou
6-21-23

Notice of District Permanent Water Right Transfer

Filing of this notice must occur prior to making the change and must be included in the district's permanent transfer application, which is due no later than the end of the calendar year.

1. APPLICANT INFORMATION

District: Swalley Irrigation District

Contact Person: Kathy Ferguson

Phone: 541-388-0658

Mailing Address: 64672 Cook Ave., Ste. 1 _____

City: Bend State: OR Zip: 97703

*Fax: _____

*E-Mail address: kathy@swalley.com

*Optional information

District Internal Notice Number (DINN): 2023-02

2. PROPOSED CHANGE(S) TO WATER RIGHT(S)

Pursuant to ORS 540.580 and OAR Chapter 690, Division 385, the district is providing the Water Resources Department this notice of a proposed change in place of use prior to making the change. The district proposes to change the place of use for the following water rights:

CERTIFICATE NUMBER	PERMIT or TRANSFER NUMBER	DECREE (name, volume, and page)
74145	2022-01	Swalley Irrigation District – Vol. 12, page 282 and Vol. 16 at page 148
	-	And 396. Priority date is September 1, 1899
	-	

3. AUTHORIZED POINTS OF DIVERSION (POD) OR APPROPRIATION (POA)

The authorized point(s) of diversion (POD) or appropriation (POA) for the water rights affected by this notice are as follows:

DECREE or CERTIFICATE	PERMIT or TRANSFER	POD / POA #	LOCATION – MEASURED DISTANCES
74145	2022-01	3 & 15	Swalley Main Canal - 985 ft. North & 617 ft West from the East SE
	-		Corner on Section 14
	-		

RECEIVED

DEC 08 2023


OWRD

5. MAPS and AUTHORIZATIONS

- ☒ Enclosed is a map for the proposed change in place of use meeting the standards of OAR Chapter 690, Division 385.
- ☒ The water rights affected by this notice are not subject to forfeiture for nonuse under ORS 540.610.
- ☒ Each user affected by the proposed transfer has provided written authorization for the transfer and such authorization is on file with the district.
- ☒ The water rights affected by this change do not require a Land Use Compatibility Statement because ALL of the following apply: a) a change in place of use only, b) a change that does not involve the placement or modification of structures, c) the use of water is for irrigation **only** and d) the use is located within an irrigation district or an exclusive farm use zone.
- ☒ The undersigned understand and acknowledge that the proposed change in place of use is subject to the approval of the Water Resources Department. The undersigned also understand and acknowledge that if the Water Resources Department finds the change in place of use allowed by the district under this notice results in injury to an existing water right, the Department may direct the district to cease delivery of water to the proposed place of use or direct the district to mitigate the injury.

6. SIGNATURES

I certify that to the best of my knowledge the information contained in this Notice of District Permanent Transfer is true and accurate.



Signature of District Manager
or Authorized Representative

6/21/23


Date

Jer Comasato

Type or Print Name of District Manager
or Authorized Representative

Signature of User - SID
(authorized place of use)

Date



Signature of User - Bertrand Combra / Julie Langou
(proposed place of use)

06/20/2023

Date

INSTRUCTIONS FOR FILING NOTICE:

- 1) Pursuant to OAR 690-385-4100(3), the district shall deliver this Notice Form and Map(s) to the local Watermaster prior to delivering water to the proposed place of use.
- 2) Pursuant to OAR 690-385-4100(4), the district also shall concurrently deliver a copy of only the Notice Form (the inclusion of maps is not necessary) to Oregon Water Resources Department 725 Summer Street NE, Suite A Salem, OR 97301-1271

RECEIVED

DEC 08 2023

OWRD

Mar, 2015

4. PROPOSED CHANGES TO THE WATER RIGHT

The district proposes to change the place of use of the described water rights from the authorized location listed in Table I to the location listed in Table II.

TABLE 1 – AUTHORIZED PLACE OF USE (POU)												
CERTIFICATE DECREE or PERMIT	POD / POA #	PRIORITY DATE	USE	LEGAL DESCRIPTION							ACRES	USER NAME
				TWP	RNG	SEC	QQ	DLC	GOV'T LOT	TAX LOT		
74145	3 &15	September 1, 1899	IRR	17	12	08	SE/NE			00700	.08	Bertrand Combree & Julie Langou
74145	3 & 15	September 1, 1899	IRR	17	12	09	SW/NW			00700	.10	Bertrand Combree & Julie Langou
TOTAL: NUR											.18	

TABLE II – PROPOSED PLACE OF USE (POU)												
CERTIFICATE DECREE or PERMIT	POD / POA #	PRIORITY DATE	USE	LEGAL DESCRIPTION							ACRES	USER NAME
				TWP	RNG	SEC	QQ	DLC	GOV'T LOT	TAX LOT		
74145	3 & 15	September 1, 1899	IRR	17	12	09	SW/NW			00700	.18	Bertrand Combre & Julie Langou
										TOTAL	.18	

DEC 08 2023

QWRD

District Internal
Notice: 2023-07

NOTICE OF DISTRICT INTERNAL TRANSFER
(ORS 540.580)

RECEIVED

DEC 08 2023

OWRD

DISTRICT: **Swalley Irrigation District**
ADDRESS: **64672 Cook Avenue, Suite 1, Bend, OR 97703** PHONE: **541/388-0658**

1. **WATER RIGHT: SWALLEY IRRIGATION DISTRICT**
CERTIFICATE(S): 74145 PRIORITY DATE: September 1, 1899

2. **TYPE OF CHANGE: PERMANENT CHANGE IN PLACE OF USE**

3. **APPLICANTS(OFF):**
NAME: **Bertrand Combre & Julie Langou**
ADDRESS: **63805 W. Quail Haven Dr., Bend, OR 97703**

4. **LOCATION OF USE: (Off Lands) AUTHORIZED POINT OF DIVERSION:**
POD #3) N 985' & W 617' from the East ¼ corner, SE/NE of Section 29, T17S, R12E, W.M. (Diversion for Swalley's canal system) POD #15) Additional district diversion: NW1/4SE1/4, Section 14, T.15S., R. 12E, W.M.; 2170 feet North and 1350 feet West from the SE Corner of Section 14.

LOCATION OF AUTHORIZED PLACE OF USE (Off Lands)

Township	Range	Section	¼ ¼	Tax Lot	# of acres irrigated	Other Use
S17	E12	08	SE/NE	00700	.08	IRR
S17	E12	09	SW/NW	00700	.10	IRR

5. **RECIPIENT (ON):**
NAME: **Bertrand Combre & Julie Langou**
ADDRESS: **63805 W. Quail Haven Dr., Bend, OR 97703**

6. **LOCATION OF PROPOSED USE (On Lands) AUTHORIZED POINT OF DIVERSION:**
POD #3) N 985' & W 617' from the East ¼ corner, SE/NE of Section 29, T17S, R12E, W.M. (Diversion for Swalley's canal system), POD #15) Additional district diversion: NW1/4SE1/4, Section 14, T.15S., R. 12E, W.M.; 2170 feet North and 1350 feet West from the SE Corner of Section 14.

Township	Range	Section	¼ ¼	Tax Lot	# of acres irrigated	Other Use
S17	E12	09	SW/NW	00700	.18	IRR

7. **EXHIBITS:** Maps showing the location of the present and proposed irrigated lands (*On & Off Maps*)


Swalley Irrigation District hereby certifies that the applicant and recipient are the deed holders of subject properties; that our files are complete with a copy of the recorded documents; that the applicant's land has been irrigated within the last five years, and that applicant and recipient hereby authorize the transfer proposed herein.

NOTICE IS HEREBY GIVEN that this proposed change is subject to the approval of the Water Resources Department and that the Water Resources Department may reject the transfer or may require mitigation to avoid injury to other water right holders.

SWALLEY IRRIGATION DISTRICT AND APPLICANT, HEREBY SWEAR THAT THE ABOVE NOTICE FOR TRANSFER OF WATER RIGHT AND THE STATEMENTS MADE ARE TRUE AND CORRECT.

APPLICANT: 
Bertrand Combre

Date: 06/20/2023

APPLICANT: 
Julie Langou

Date: 06/20/2023

DISTRICT/RECIPIENT:


Jer Camarata, Manager, Swalley Irrigation District

Date: 6/21/23

14365 -



Oregon Water Resources Department
725 Summer Street NE, Suite A
Salem, Oregon 97301-1266
(503) 986-0900
www.wrd.state.or.us

Notice of District
Permanent Water Right
Transfer

Filing of this notice must occur prior to making the change and must be included in the district's permanent transfer application, which is due no later than the end of the calendar year.

1. APPLICANT INFORMATION

District: Swalley Irrigation District

Contact Person: Kathy Ferguson

Phone: 541-388-0658

Mailing Address: 64672 Cook Ave., Ste. 1 _____

City: Bend State: OR Zip: 97703

*Fax: _____

*E-Mail address: kathy@swalley.com

*Optional information

District Internal Notice Number (DINN): 2023-03

RECEIVED

DEC 08 2023

OWRD

2. PROPOSED CHANGE(S) TO WATER RIGHT(S)

Pursuant to ORS 540.580 and OAR Chapter 690, Division 385, the district is providing the Water Resources Department this notice of a proposed change in place of use prior to making the change. The district proposes to change the place of use for the following water rights:

CERTIFICATE NUMBER	PERMIT or TRANSFER NUMBER	DECREE (name, volume, and page)
74145	2022-01	Swalley Irrigation District – Vol. 12, page 282 and Vol. 16 at page 148
	-	And 396. Priority date is September 1, 1899
	-	

3. AUTHORIZED POINTS OF DIVERSION (POD) OR APPROPRIATION (POA)

The authorized point(s) of diversion (POD) or appropriation (POA) for the water rights affected by this notice are as follows:

DECREE or CERTIFICATE	PERMIT or TRANSFER	POD / POA #	LOCATION – MEASURED DISTANCES
74145	2022-01	3 & 15	Swalley Main Canal - 985 ft. North & 617 ft West from the East SE
	-		Corner on Section 14
	-		

14365 -

5. MAPS and AUTHORIZATIONS

- ☒ Enclosed is a map for the proposed change in place of use meeting the standards of OAR Chapter 690, Division 385. OWRD
- ☒ The water rights affected by this notice are not subject to forfeiture for nonuse under ORS 540.610.
- ☒ Each user affected by the proposed transfer has provided written authorization for the transfer and such authorization is on file with the district.
- ☒ The water rights affected by this change do not require a Land Use Compatibility Statement because ALL of the following apply: a) a change in place of use only, b) a change that does not involve the placement or modification of structures, c) the use of water is for irrigation **only** and d) the use is located within an irrigation district or an exclusive farm use zone.
- ☒ The undersigned understand and acknowledge that the proposed change in place of use is subject to the approval of the Water Resources Department. The undersigned also understand and acknowledge that if the Water Resources Department finds the change in place of use allowed by the district under this notice results in injury to an existing water right, the Department may direct the district to cease delivery of water to the proposed place of use or direct the district to mitigate the injury.

6. SIGNATURES

I certify that to the best of my knowledge the information contained in this Notice of District Permanent Transfer is true and accurate.




Signature of District Manager
or Authorized Representative

7/18/23

Date

DER CANTATA

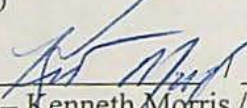
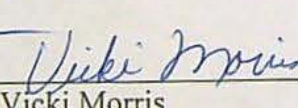
Type or Print Name of District Manager
or Authorized Representative



Signature of User SID
(authorized place of use)

7/18/23

Date

Signature of User – Kenneth Morris / Vicki Morris
(proposed place of use)

7/17/23

Date

INSTRUCTIONS FOR FILING NOTICE:

- 1) Pursuant to OAR 690-385-4100(3), the district shall deliver this Notice Form and Map(s) to the local Watermaster prior to delivering water to the proposed place of use.
- 2) Pursuant to OAR 690-385-4100(4), the district also shall concurrently deliver a copy of only the Notice Form (the inclusion of maps is not necessary) to Oregon Water Resources Department 725 Summer Street NE, Suite A Salem, OR 97301-1271

4. PROPOSED CHANGES TO THE WATER RIGHT

RECEIVED

DEC 08 2023

The district proposes to change the place of use of the described water rights from the authorized location listed in Table I to the location listed in Table II.

OWRD

TABLE I – AUTHORIZED PLACE OF USE (POU)

CERTIFICATE DECREE or PERMIT	POD / POA #	PRIORITY DATE	USE	LEGAL DESCRIPTION							ACRES	USER NAME
				TWP	RNG	SEC	QQ	DLC	GOV'T LOT	TAX LOT		
74145	3 & 15	September 1, 1899	IRR	16	12	33	NW/NE			00207	.70	Kenneth & Vicki Morris
74145	3 & 15	September 1, 1899	IRR	16	12	27	SE/NE			01700	.24	Quitclaim - Swalley ID - Due
74145	3 & 15	September 1, 1899	IRR	16	12	27	SE/NE			01800	.41	Quitclaim - Swalley ID - Due
74145	3 & 15	September 1, 1899	IRR	16	12	01	SE/SE			00700	.35	Quitclaim - Swalley ID - Walton
TOTAL:											1.70	

TABLE II – PROPOSED PLACE OF USE (POU)

CERTIFICATE DECREE or PERMIT	POD / POA #	PRIORITY DATE	USE	LEGAL DESCRIPTION							ACRES	USER NAME
				TWP	RNG	SEC	QQ	DLC	GOV'T LOT	TAX LOT		
74145	3 & 15	September 1, 1899	IRR	16	12	33	NW/NE			00207	1.70	Kenneth & Vicki Morris
TOTAL:											1.70	

NOTICE OF DISTRICT INTERNAL TRANSFER
(ORS 540.580)

RECEIVED

DEC 08 2023

OWRD

DISTRICT: **Swalley Irrigation District**
ADDRESS: **64672 Cook Avenue, Suite 1, Bend, OR 97703** PHONE: **541/388-0658**

1. **WATER RIGHT: SWALLEY IRRIGATION DISTRICT**
CERTIFICATE(S): 74145 PRIORITY DATE: September 1, 1899

2. **TYPE OF CHANGE: PERMANENT CHANGE IN PLACE OF USE**

3. **APPLICANTS(OFF):**
NAME: **Swalley Irrigation District**
ADDRESS: **64672 Cook Ave., Ste. 1 Bend, OR 97703**

4. **LOCATION OF USE: (Off Lands) AUTHORIZED POINT OF DIVERSION:**
POD #3) N 985' & W 617' from the East ¼ corner, SE/NE of Section 29, T17S, R12E, W.M. (Diversion for Swalley's canal system) POD #15) Additional district diversion: NW1/4SE1/4, Section 14, T.15S., R. 12E, W.M.; 2170 feet North and 1350 feet West from the SE Corner of Section 14.

LOCATION OF AUTHORIZED PLACE OF USE (Off Lands)

Township	Range	Section	¼ ¼	Tax Lot	# of acres irrigated	Other Use
S16	E12	27	SE/NE	01700	.24	IRR
S16	E12	27	SE/NE	01800	.41	IRR
S16	E12	01	SE/SE	00700	.35	IRR

APPLICANTS(OFF)

NAME: **Kenneth & Vicki Morris**
ADDRESS: **64790 Hunnell Rd, Bend, OR 97703**

Township	Range	Section	¼ ¼	Tax Lot	# of acres irrigated	Other Use
S16	E12	33	NW/NE	00207	.70	IRR

5. **RECIPIENT (ON):**
NAME: **Kenneth & Vicki Morris**
ADDRESS: **64790 Hunnell Rd., Bend, OR 97703**

6. **LOCATION OF PROPOSED USE (On Lands) AUTHORIZED POINT OF DIVERSION:**
POD #3) N 985' & W 617' from the East ¼ corner, SE/NE of Section 29, T17S, R12E, W.M. (Diversion for Swalley's canal system), POD #15) Additional district diversion: NW1/4SE1/4, Section 14, T.15S., R. 12E, W.M.; 2170 feet North and 1350 feet West from the SE Corner of Section 14.

Township	Range	Section	¼ ¼	Tax Lot	# of acres irrigated	Other Use
S16	E12	33	NW/NE	00207	1.70	IRR

7. **EXHIBITS:** Maps showing the location of the present and proposed irrigated lands (*On & Off Maps*)

Swalley Irrigation District hereby certifies that the applicant and recipient are the deed holders of subject properties; that our files are complete with a copy of the recorded documents; that the applicant's land has been irrigated within the last five years, and that applicant and recipient hereby authorize the transfer proposed herein.

NOTICE IS HEREBY GIVEN that this proposed change is subject to the approval of the Water Resources Department and that the Water Resources Department may reject the transfer or may require mitigation to avoid injury to other water right holders.

SWALLEY IRRIGATION DISTRICT AND APPLICANT, HEREBY SWEAR THAT THE ABOVE NOTICE FOR TRANSFER OF WATER RIGHT AND THE STATEMENTS MADE ARE TRUE AND CORRECT.

RECIPIENT/APPLICANT: Kenneth Morris / Vicki Morris Date 7/17/23

APPLICANT/DISTRICT: Jer Camarata / Manager / Swalley Irrigation District Date 7/18/23

RECEIVED

DEC 08 2023

OWRD

After Recording Return To:

SWALLEY IRRIGATION DISTRICT

64672 Cook Avenue, Suite 1

Bend, Oregon 97703

Deschutes County Official Records

Nancy Blankenship, County Clerk

2017-46961



01146437201700469610020020

\$58.00

11/22/2017 11:20:41 AM

D-D

Cnt=1 Str=2 AS

\$10.00 \$11.00 \$21.00 \$10.00 \$6.00

QUITCLAIM DEED FOR TRANSFER OF INTEREST IN A WATER RIGHT

Grantor, Sussie Due, releases and quitclaims to Swalley Irrigation District (SID) all rights, title and interest in the following: By this agreement and signed transfer application form, Grantor, the owner of the lands listed in Exhibit A, release their claim and responsibility for 1.45 acres of Swalley Irrigation District water right that are appurtenant to the lands listed in Exhibit A, to Swalley Irrigation District. Swalley Irrigation District may elect to complete the transfer application and submit it to the Water Resources Department for approval of use of the water right at a new location and/or use. Swalley Irrigation District may attach this agreement to the Oregon Water Resources Department's lease form and file with the District's annual Short Term Water Right Lease Agreement.

By entry of this deed, grantor hereby notifies any subsequent purchaser of the lands listed in Exhibit A that grantor, as owner of the subject land, approved the transfer (including a change in the place and type of use and point of diversion) of the water rights that are appurtenant to the subject land; and that upon completion of a transfer, by election of SID, the subject land no longer will have an appurtenant water right, if the transfer includes a change in the place of use.

Furthermore, upon signing of this agreement and the accompanying transfer application Sussie Due, shall no longer be liable for any district assessment or charges pertaining to the 1.45 acres of water right incurred after the date of signing. The water right in question is further described as a portion of certificate # 74145, priority of 1899, located:

T16S-R12E,WM-SEC27-SE/NE-01700 .76 acre, T16S-R12E,WM-SEC27-SE/NE-01800 .69 acre

This agreement is binding upon the heirs, executors, administrators, successors, and permitted assigns of the parties to this agreement. Consideration for this Quitclaim is 0.00

Grantor:

Date 9-26-17

Sussie Due

State of Oregon SS.County of Deschutes

Personally appeared: Sussie Due and acknowledged the forgoing instrument to be his / her voluntary act and deed.



My commission expires 1-12-2018

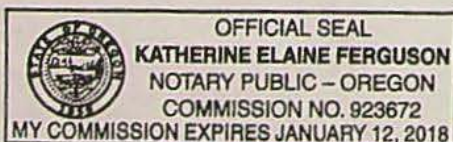
Swalley Irrigation District:

Date 10/10/17

Jer Camarata, General Manager

State of Oregon SS.County of Deschutes

Personally appeared, Jer Camarata as Manager for Swalley Irrigation District, and acknowledged the forgoing instrument to be her voluntary act and deed.



K7 Katherine Elaine Ferguson

My commission expires 1-12-2018

Tax statement: No change.

14365 -

Sussie Due
21114 Tumalo Rd
Bend, OR 97703

RECEIVED

DEC 08 2023

OWRD

#1107

EXHIBIT A

Legal Description:	Taxlot	Serial#	WR Acres:
T16S-R12E-WM-SEC27-SE/NE-01700	161227A001700	132993	.76 ac.
T16S-R12E-WM-SEC27-SE/NE-01800	161227A001800	132993	.69 ac.

Lots Eleven (11) and Twelve (12) in Block Seven (7) in the first addition to WHISPERING PINES ESTATES according to the official plat thereof on file in the office of the County Recorder of Deschutes County, Oregon.

SUBJECT TO: Covenants, conditions, reservations, restrictions, easements, right and rights of way and agreements of record.

TOGETHER WITH all of seller's right, title and interest in and to certain water rights, well, water easements, service lines and so forth as set forth in a certain Joint Well Agreement dated July, 1976, a copy of which ~~is attached hereto.~~

*was recorded Nov. 26, 1974
Vol. 31 Page 756 J.E.*

State of Oregon
WATER RESOURCES DEPARTMENT
NOTICE OF DISTRICT PERMANENT TRANSFER
(ORS 540.580)

RECEIVED

DEC 08 2023

OWRD

DISTRICT: **Swalley Irrigation District**
ADDRESS: **64672 Cook Avenue, Suite 1, Bend, OR 97703** PHONE: **541/388-0658**

1. **WATER RIGHT: SWALLEY IRRIGATION DISTRICT**
CERTIFICATE(S): 74145 PRIORITY DATE: September 1, 1899

2. **TYPE OF CHANGE: PERMANENT CHANGE IN PLACE OF USE**

3. **APPLICANT (OFF):**
NAME: **Sussie Due**
ADDRESS: **21114 Tumalo Rd, Bend, OR 97703**

4. **LOCATION OF USE: (Off Lands) AUTHORIZED POINT OF DIVERSION:**
POD #3) N 985' & W 617' from the East ¼ corner, SE/NE of Section 29, T17S, R12E., W.M. (Diversion for Swalley's canal system) POD #15) Additional district diversion: NW1/4SE1/4, Section 14, T.15S., R. 12E, W.M.; 2170 feet North and 1350 feet West from the SE Corner of Section 14.

LOCATION OF AUTHORIZED PLACE OF USE (Off Lands)

Township	Range	Section	¼ ¼	Tax Lot	# of acres irrigated	Other Use
S16	E12	27	SE/NE	01700	.76	IRR
S16	E12	27	SE/NE	01800	.69	IRR

5. **RECIPIENT (ON):**
NAME: **Swalley Irrigation District**
ADDRESS: **64672 Cook Ave., Ste. 1 Bend, OR 97703**

6. **LOCATION OF PROPOSED USE (On Lands) AUTHORIZED POINT OF DIVERSION:**
POD #3) N 985' & W 617' from the East ¼ corner, SE/NE of Section 29, T17S, R12E., W.M. (Diversion for Swalley's canal system), POD #15) Additional district diversion: NW1/4SE1/4, Section 14, T.15S., R. 12E, W.M.; 2170 feet North and 1350 feet West from the SE Corner of Section 14.

Township	Range	Section	¼ ¼	Tax Lot	# of acres irrigated	Other Use
S16	E12	27	SE/NE	01700	.76	IRR
S16	E12	27	SE/NE	01800	.69	IRR

7. **EXHIBITS :** Maps showing the location of the present and proposed irrigated lands (*On & Off Maps*)

Swalley Irrigation District hereby certifies that the applicant and recipient are the deed holders of subject properties; that our files are complete with a copy of the recorded documents; that the applicant's land has been irrigated within the last five years, and that applicant and recipient hereby authorize the transfer proposed herein.

NOTICE IS HEREBY GIVEN that this proposed change is subject to the approval of the Water Resources Department and that the Water Resources Department may reject the transfer or may require mitigation to avoid injury to other water right holders.

SWALLEY IRRIGATION DISTRICT AND APPLICANT, HEREBY SWEAR THAT THE ABOVE NOTICE FOR TRANSFER OF WATER RIGHT AND THE STATEMENTS MADE ARE TRUE AND CORRECT.

APPLICANT: *Sussie Due* 9-26-17
Date

RECIPIENT/DISTRICT: *Jer Camarata* 10/10/17
Date
Swalley Irrigation District

14365 -

After Recording Return To:
SWALLEY IRRIGATION DISTRICT
64672 Cook Avenue, Suite 1
Bend, Oregon 97701

RECEIVED

DEC 08 2023

OWRD

DESCHUTES COUNTY OFFICIAL RECORDS
NANCY BLANKENSHIP, COUNTY CLERK

2015-48991



\$58.00

01031403201500489910020021

12/04/2015 11:10:19 AM

D-D Cnt=1 Stn=4 SRB

\$10.00 \$11.00 \$21.00 \$10.00 \$8.00

QUITCLAIM DEED
FOR TRANSFER OF INTEREST IN A WATER RIGHT

Grantor, Sussie Due, releases and quitclaims to Swalley Irrigation District (SID) all rights, title and interest in the following: By this agreement and signed transfer application form, Grantor, the owner of the lands listed in Exhibit A, release their claim and responsibility for .55 acres of Swalley Irrigation District water right that are appurtenant to the lands listed in Exhibit A, to Swalley Irrigation District. Swalley Irrigation District may elect to complete the transfer application and submit it to the Water Resources Department for approval of use of the water right at a new location and/or use. Swalley Irrigation District may attach this agreement to the Oregon Water Resources Department's lease form and file with the District's annual Short Term Water Right Lease Agreement.

By entry of this deed, grantor hereby notifies any subsequent purchaser of the lands listed in Exhibit A that grantor, as owner of the subject land, approved the transfer (including a change in the place and type of use and point of diversion) of the water rights that are appurtenant to the subject land; and that upon completion of a transfer, by election of SID, the subject land no longer will have an appurtenant water right, if the transfer includes a change in the place of use.

Furthermore, upon signing of this agreement and the accompanying transfer application Sussie Due shall no longer be liable for any district assessment or charges pertaining to the .55 acres of water right incurred after the date of signing. The water right in question is further described as a portion of certificate # 74145, priority of 1899, located:

T16S-R12E,WM-SEC27-SE/NE-01700, T16S-R12E,WM-SEC27-SE/NE-01800

This agreement is binding upon the heirs, executors, administrators, successors, and permitted assigns of the parties to this agreement.
Consideration for this Quitclaim is 0.00

Grantor:

Sussie Due Date 10-30-15
Sussie Due

State of Oregon SS.
County of Deschutes

Personally appeared Sussie Due and acknowledged the forgoing instrument to be his / her voluntary act and deed.



Katherine Elaine Ferguson
My commission expires 1-12-2018

Swalley Irrigation District:

Suzanne Butterfield Date 11-9-2015
Suzanne Butterfield, General Manager

State of Oregon SS.
County of Deschutes

Personally appeared, Suzanne Butterfield as Manager for Swalley Irrigation District, and acknowledged the forgoing instrument to be her voluntary act and deed.



Katherine Elaine Ferguson
My commission expires 1-12-2018

Tax statement: No change.

14365 -

**WATER RESOURCES DEPARTMENT
NOTICE OF DISTRICT PERMANENT TRANSFER
(ORS 540.580)**

RECEIVED**DEC 08 2023****OWRD**DISTRICT: **Swalley Irrigation District**ADDRESS: **64672 Cook Avenue, Suite 1, Bend, OR 97701** PHONE: **541/388-0658****1. WATER RIGHT: SWALLEY IRRIGATION DISTRICT**

CERTIFICATE(S): 74145 PRIORITY DATE: September 1, 1899

2. TYPE OF CHANGE: PERMANENT CHANGE IN PLACE OF USE**3. APPLICANT (OFF):**NAME: **Sussie Due**ADDRESS: **21114 Tumalo Rd, Bend, OR 97701****4. LOCATION OF USE: AUTHORIZED POINT OF DIVERSION:**

POD #3) N 985' & W 617' from the East ¼ corner, SE/NE of Section 29, T17S, R12E., W.M. (Diversion for Swalley's canal system), POD #15) Additional district diversion: NW1/4SE1/4, Section 14, T.15S, R. 12E, W.M.; 2170 feet North and 1350 feet West from the SE Corner of Section 14.

LOCATION OF AUTHORIZED PLACE OF USE (Off Lands)

Township	Range	Section	¼ ¼	Tax Lot	# of acres irrigated	Other Use
S16	E12	27	SE/NE	01700	.24	IRR
S16	E12	27	SE/NE	01800	.31	IRR

5. RECIPIENT (ON):NAME: **Swalley Irrigation District**ADDRESS: **64672 Cook Ave., Suite 1, Bend, OR 97701****6. LOCATION OF PROPOSED USE (On Lands)**

Township	Range	Section	¼ ¼	Tax Lot	# of acres irrigated	Other Use
S16	E12	27	SE/NE	01700	.24	IRR
S16	E12	27	SE/NE	01800	.31	IRR

7. EXHIBITS : Maps showing the location of the present and proposed irrigated lands (On & Off Maps)

Swalley Irrigation District hereby certifies that the applicant and recipient are the deed holders of subject properties; that our files are complete with a copy of the recorded documents; that the applicant's land has been irrigated within the last five years, and that applicant and recipient hereby authorize the transfer proposed herein.

NOTICE IS HEREBY GIVEN that this proposed change is subject to the approval of the Water Resources Department and that the Water Resources Department may reject the transfer or may require mitigation to avoid injury to other water right holders.

SWALLEY IRRIGATION DISTRICT AND APPLICANT, HEREBY SWEAR THAT THE ABOVE NOTICE FOR TRANSFER OF WATER RIGHT AND THE STATEMENTS MADE ARE TRUE AND CORRECT.

APPLICANT: _____

Sussie Due

Date

10-30-15

APPLICANT: _____

Date

DISTRICT: _____

Suzanne Butterfield
Swalley Irrigation District: Suzanne Butterfield, Manager

Date

11-9-15

Sussie Due
21114 Tumalo Rd.
Bend, OR 97703

RECEIVED

DEC 08 2023

OWRD

Acct: # 1107

EXHIBIT A

Legal Description:	Taxlot	Serial#	WR Acres:
T16S-R12E-WM-SEC27-SE/NE-01700	161227AD001700	132993	.24 ac.
T16S-R12E-WM-SEC27-SE/NE-01800	161227AD001800	132993	.31 ac.

Lots Eleven (11) and Twelve (12) in Block Seven (7) in the first addition to WHISPERING PINES ESTATES according to the official plat thereof on file in the office of the County Recorder of Deschutes County, Oregon.



\$58.00

01111518201700148020020027

04/19/2017 03:24:14 PM

D-D Cnt=1 Stn=4 SRB
\$10.00 \$11.00 \$21.00 \$10.00 \$6.00

After Recording Return To:
SWALLEY IRRIGATION DISTRICT
64672 Cook Avenue, Suite 1
Bend, Oregon 97701

QUITCLAIM DEED
FOR TRANSFER OF INTEREST IN A WATER RIGHT

Grantor, Leroy Walton, releases and quitclaims to Swalley Irrigation District (SID) all rights, title and interest in the following: By this agreement and signed transfer application form, Grantor, the owner of the lands listed in Exhibit A, release their claim and responsibility for 1.50 acres of Swalley Irrigation District water right that are appurtenant to the lands listed in Exhibit A, to Swalley Irrigation District. Swalley Irrigation District may elect to complete the transfer application and submit it to the Water Resources Department for approval of use of the water right at a new location and/or use. Swalley Irrigation District may attach this agreement to the Oregon Water Resources Department's lease form and file with the District's annual Short Term Water Right Lease Agreement.

By entry of this deed, grantor hereby notifies any subsequent purchaser of the lands listed in Exhibit A that grantor, as owner of the subject land, approved the transfer (including a change in the place and type of use and point of diversion) of the water rights that are appurtenant to the subject land; and that upon completion of a transfer, by election of SID, the subject land no longer will have an appurtenant water right, if the transfer includes a change in the place of use.

Furthermore, upon signing of this agreement and the accompanying transfer application Leroy Walton shall no longer be liable for any district assessment or charges pertaining to the 1.50 acres of water right incurred after the date of signing. The water right in question is further described as a portion of certificate # 74145, priority of 1899, located:

T16S-R12E,WM-SEC01-SE/SE-00700

This agreement is binding upon the heirs, executors, administrators, successors, and permitted assigns of the parties to this agreement.
Consideration for this Quitclaim is 0.00

Grantor:

Leroy Walton
Leroy Walton

Date 4/17/17

State of Oregon SS.
County of Deschutes

Personally appeared Leroy Walton and acknowledged the forgoing instrument to be his/her voluntary act and deed.



Katherine Elaine Ferguson
My commission expires 1-12-2018

Swalley Irrigation District.

Jer Camarata, General Manager

Date 4/17/2017

State of Oregon SS.
County of Deschutes

Personally appeared, Jer Camarata as Manager for Swalley Irrigation District, and acknowledged the forgoing instrument to be her voluntary act and deed.



Katherine Elaine Ferguson
My commission expires 1-12-2018

Tax statement: No change.

14365 -

RECEIVED

DEC 08 2023

OWRD

RECEIVED

DEC 08 2023

OWRD

LeRoy Walton

#1609

Legal Description:

T16S-R12E-WM-SEC01-SE/SE-00700

Taxlot

161201D000700

Serial#

130388

WR Acres:

1.50 ac.

**PROPERTY DESCRIPTION
TAX LOT 700**

A TRACT OF LAND LOCATED IN THE SOUTHEAST QUARTER OF SECTION 1,
TOWNSHIP 16 SOUTH, RANGE 12 EAST, W.M., DESCHUTES COUNTY,
OREGON, BEING MORE PARTICULARLY DESCRIBED AS FOLLOWS:

Commencing at the South East Corner of Section 1, Township 16 South, Range 12 East, W.M., Deschutes County, Oregon; thence N 33° 17' 48" W 35.75 FT. to a REBAR on the West Line of SW 46th Street; thence along the West Line of S.W. 46th Street N 00° 21' 00" E 491.19 FT. to The True Point of Beginning being a 5/8" REBAR; thence along the West Line os S.W. 46th Street S 00° 21' 00" W for 65.00 FT to a REBAR.; thence N 87° 54' 06" W for 770.91 FT. to a REBAR; thence N 09° 49' 13" E for 493.83 FT. to a REBAR; thence S 88° 52' 43" E for 489.34 FT. to a 5/8" REBAR; thence S 00° 21' 00" W for 432.93 FT. to a 5/8" REBAR; thence S 87° 54' 06" E for 200.09 FT. to a 5/8" REBAR, at the True Point of Beginning, the Area being 6.301 Acres.

14365 -



Oregon Water Resources Department
725 Summer Street NE, Suite A
Salem, Oregon 97301-1266
(503) 986-0900
www.wrd.state.or.us

Notice of District
Permanent Water Right
Transfer

Filing of this notice must occur prior to making the change and must be included in the district's permanent transfer application, which is due no later than the end of the calendar year.

1. APPLICANT INFORMATION

District: Swalley Irrigation District

Contact Person: Kathy Ferguson

Phone: 541-388-0658

Mailing Address: 64672 Cook Ave., Ste. 1

City: Bend

State: OR

Zip: 97703

*Fax: _____

*E-Mail address: kathy@swalley.com

*Optional information

District Internal Notice Number (DINN): 2023-04

RECEIVED

DEC 08 2023

OWRD

2. PROPOSED CHANGE(S) TO WATER RIGHT(S)

Pursuant to ORS 540.580 and OAR Chapter 690, Division 385, the district is providing the Water Resources Department this notice of a proposed change in place of use prior to making the change. The district proposes to change the place of use for the following water rights:

CERTIFICATE NUMBER	PERMIT or TRANSFER NUMBER	DECREE (name, volume, and page)
74145	2022-01	Swalley Irrigation District – Vol. 12, page 282 and Vol. 16 at page 148
	-	And 396. Priority date is September 1, 1899
	-	

3. AUTHORIZED POINTS OF DIVERSION (POD) OR APPROPRIATION (POA)

The authorized point(s) of diversion (POD) or appropriation (POA) for the water rights affected by this notice are as follows:


DECREE or CERTIFICATE	PERMIT or TRANSFER	POD / POA #	LOCATION – MEASURED DISTANCES
74145	2022-01	3 & 15	Swalley Main Canal - 985 ft. North & 617 ft West from the East SE
	-		Corner on Section 14
	-		

5. MAPS and AUTHORIZATIONS

- ☒ Enclosed is a map for the proposed change in place of use meeting the standards of OAR Chapter 690, Division 385.
- ☒ The water rights affected by this notice are not subject to forfeiture for nonuse under ORS 540.610.
- ☒ Each user affected by the proposed transfer has provided written authorization for the transfer and such authorization is on file with the district.
- ☒ The water rights affected by this change do not require a Land Use Compatibility Statement because ALL of the following apply: a) a change in place of use only, b) a change that does not involve the placement or modification of structures, c) the use of water is for irrigation **only** and d) the use is located within an irrigation district or an exclusive farm use zone.
- ☒ The undersigned understand and acknowledge that the proposed change in place of use is subject to the approval of the Water Resources Department. The undersigned also understand and acknowledge that if the Water Resources Department finds the change in place of use allowed by the district under this notice results in injury to an existing water right, the Department may direct the district to cease delivery of water to the proposed place of use or direct the district to mitigate the injury.


6. SIGNATURES

I certify that to the best of my knowledge the information contained in this Notice of District Permanent Transfer is true and accurate.


Signature of District Manager
or Authorized Representative

7/26/23
Date

Lee Comata
Type or Print Name of District Manager
or Authorized Representative


Signature of User - SID
(authorized place of use)

7/26/23
Date

Shawn Varner / Bonnie Varner
Signature of User - Shawn Varner / Bonnie Varner
(proposed place of use)

7/25/23
Date

INSTRUCTIONS FOR FILING NOTICE:

1) Pursuant to OAR 690-385-4100(3), the district shall deliver this Notice Form and Map(s) to the local Watermaster prior to delivering water to the proposed place of use.

2) Pursuant to OAR 690-385-4100(4), the district also shall concurrently deliver a copy of only the Notice Form (the inclusion of maps is not necessary) to Oregon Water Resources Department 725 Summer Street NE, Suite A Salem, OR 97301-1271

The district proposes to change the place of use of the described water rights from the authorized location listed in Table I to the location listed in Table II.

TABLE I – AUTHORIZED PLACE OF USE (POU)												
CERTIFICATE DECREE or PERMIT	POD / POA #	PRIORITY DATE	USE	LEGAL DESCRIPTION							ACRES	USER NAME
				TWP	RNG	SEC	QQ	DLC	GOV'T LOT	TAX LOT		
74145	3 &15	September 1, 1899	IRR	17	12	08	SW/NE			03800	.20	Shawn & Bonnie Varner
TOTAL:											.20	

TABLE II – PROPOSED PLACE OF USE (POU)												
CERTIFICATE DECREE or PERMIT	POD / POA #	PRIORITY DATE	USE	LEGAL DESCRIPTION							ACRES	USER NAME
				TWP	RNG	SEC	QQ	DLC	GOV'T LOT	TAX LOT		
74145	3 & 15	September 1, 1899	IRR	17	12	08	SW/NE			03800	.20	Shawn & Bonnie Varner
TOTAL:											.20	

NOTICE OF DISTRICT INTERNAL TRANSFER
(ORS 540.580)

RECEIVED

DEC 08 2023

OWRD

DISTRICT: **Swalley Irrigation District**
ADDRESS: **64672 Cook Avenue, Suite 1, Bend, OR 97703** PHONE: **541/388-0658**

1. **WATER RIGHT: SWALLEY IRRIGATION DISTRICT**
CERTIFICATE(S): 74145 PRIORITY DATE: September 1, 1899

2. **TYPE OF CHANGE: PERMANENT CHANGE IN PLACE OF USE**

3. **APPLICANTS(OFF):**
NAME: Shawn and Bonnie Varner
ADDRESS: 20240 Mountain View Dr., Bend, OR 97703

4. **LOCATION OF USE: (Off Lands) AUTHORIZED POINT OF DIVERSION:**
POD #3) N 985' & W 617' from the East ¼ corner, SE/NE of Section 29, T17S, R12E, W.M. (Diversion for Swalley's canal system) POD #15) Additional district diversion: NW1/4SE1/4, Section 14, T.15S., R. 12E, W.M.; 2170 feet North and 1350 feet West from the SE Corner of Section 14.

LOCATION OF AUTHORIZED PLACE OF USE (Off Lands)

Township	Range	Section	¼ ¼	Tax Lot	# of acres irrigated	Other Use
S17	E12	08	SW/NE	03800	.20	IRR

5. **RECIPIENT (ON):**
NAME: Shawn and Bonnie Varner
ADDRESS: 20240 Mountain View Dr., Bend, OR 97703

6. **LOCATION OF PROPOSED USE (On Lands) AUTHORIZED POINT OF DIVERSION:**
POD #3) N 985' & W 617' from the East ¼ corner, SE/NE of Section 29, T17S, R12E, W.M. (Diversion for Swalley's canal system), POD #15) Additional district diversion: NW1/4SE1/4, Section 14, T.15S., R. 12E, W.M.; 2170 feet North and 1350 feet West from the SE Corner of Section 14.

Township	Range	Section	¼ ¼	Tax Lot	# of acres irrigated	Other Use
S17	E12	08	SW/NE	03800	.20	IRR


7. **EXHIBITS:** Maps showing the location of the present and proposed irrigated lands (*On & Off Maps*)

Swalley Irrigation District hereby certifies that the applicant and recipient are the deed holders of subject properties; that our files are complete with a copy of the recorded documents; that the applicant's land has been irrigated within the last five years, and that applicant and recipient hereby authorize the transfer proposed herein.

NOTICE IS HEREBY GIVEN that this proposed change is subject to the approval of the Water Resources Department and that the Water Resources Department may reject the transfer or may require mitigation to avoid injury to other water right holders.

SWALLEY IRRIGATION DISTRICT AND APPLICANT, HEREBY SWEAR THAT THE ABOVE NOTICE FOR TRANSFER OF WATER RIGHT AND THE STATEMENTS MADE ARE TRUE AND CORRECT.

APPLICANT/RECIPIENT:   7/25/23
Shawn Varner / Bonnie Varner Date

DISTRICT:  7/26/23
Jer Camarata / Manager / Swalley Irrigation District Date



Oregon Water Resources Department
725 Summer Street NE, Suite A
Salem, Oregon 97301-1266
(503) 986-0900
www.wrd.state.or.us

Notice of District Permanent Water Right

RECEIVED

DEC 08 2023

OWRD

Transfer

Filing of this notice must occur prior to making the change and must be included in the district's permanent transfer application, which is due no later than the end of the calendar year.

1. APPLICANT INFORMATION

District: Swalley Irrigation District

Contact Person: Kathy Ferguson

Phone: 541-388-0658

Mailing Address: 64672 Cook Ave., Ste. 1

City: Bend

State: OR

Zip: 97703

*Fax: _____

*E-Mail address: kathy@swalley.com

*Optional information

District Internal Notice Number (DINN): 2023-05

2. PROPOSED CHANGE(S) TO WATER RIGHT(S)

Pursuant to ORS 540.580 and OAR Chapter 690, Division 385, the district is providing the Water Resources Department this notice of a proposed change in place of use prior to making the change. The district proposes to change the place of use for the following water rights:

CERTIFICATE NUMBER	PERMIT or TRANSFER NUMBER	DECREE (name, volume, and page)
74145	2022-01	Swalley Irrigation District – Vol. 12, page 282 and Vol. 16 at page 148
	-	And 396. Priority date is September 1, 1899
	-	

3. AUTHORIZED POINTS OF DIVERSION (POD) OR APPROPRIATION (POA)

The authorized point(s) of diversion (POD) or appropriation (POA) for the water rights affected by this notice are as follows:

DECREE or CERTIFICATE	PERMIT or TRANSFER	POD / POA #	LOCATION – MEASURED DISTANCES
74145	2022-01	3 & 15	Swalley Main Canal - 985 ft. North & 617 ft West from the East SE
	-		Corner on Section 14
	-		

RECEIVED

DEC' 08 2023

OWRD

The district proposes to change the place of use of the described water rights from the authorized location listed in Table I to the location listed in Table II.

TABLE I—AUTHORIZED PLACE OF USE (POU)

TABLE I – AUTHORIZED PLACE OF USE (POU)												
CERTIFICATE DECREE or PERMIT	POD / POA #	PRIORITY DATE	USE	LEGAL DESCRIPTION							ACRES	USER NAME
				TWP	RNG	SEC	QQ	DLC	GOV'T LOT	TAX LOT		
74145	3 & 15	September 1, 1899	IRR	16	12	29	SW/SW			03600	.32	Ben & Sarah Duenwald
74145	3 & 15	September 1, 1899	IRR	16	12	30	SE/SE			03600	.22	Ben & Sarah Duenwald
TOTAL:											.54	

TABLE II – PROPOSED PLACE OF USE (POU)

CERTIFICATE DECREE or PERMIT	POD / POA #	PRIORITY DATE	USE	LEGAL DESCRIPTION							ACRES	USER NAME
				TWP	RNG	SEC	QQ	DLC	GOV'T LOT	TAX LOT		
74145	3 & 15	September 1, 1899	IRR	16	12	30	SE/SE			03600	.54	Ben & Sarah Duenwald
TOTAL:											.54	

14365 -

5. MAPS and AUTHORIZATIONS

- ☒ Enclosed is a map for the proposed change in place of use meeting the standards of OAR Chapter 690, Division 385.
- ☒ The water rights affected by this notice are not subject to forfeiture for nonuse under ORS 540.610.
- ☒ Each user affected by the proposed transfer has provided written authorization for the transfer and such authorization is on file with the district.
- ☒ The water rights affected by this change do not require a Land Use Compatibility Statement because ALL of the following apply: a) a change in place of use only, b) a change that does not involve the placement or modification of structures, c) the use of water is for irrigation **only** and d) the use is located within an irrigation district or an exclusive farm use zone.
- ☒ The undersigned understand and acknowledge that the proposed change in place of use is subject to the approval of the Water Resources Department. The undersigned also understand and acknowledge that if the Water Resources Department finds the change in place of use allowed by the district under this notice results in injury to an existing water right, the Department may direct the district to cease delivery of water to the proposed place of use or direct the district to mitigate the injury.


6. SIGNATURES

I certify that to the best of my knowledge the information contained in this Notice of District Permanent Transfer is true and accurate.



 Signature of District Manager
 or Authorized Representative

8/11/23
 Date


JER CANATA, GM
 Type or Print Name of District Manager
 or Authorized Representative


 Signature of User - SID
 (authorized place of use)

8/11/23
 Date


 Signature of User - Ben Duenwald
 (proposed place of use)

08/04/23
 Date


 Signature of User - Sarah Duenwald
 (proposed place of use)

8/4/23
 Date

NOTICE OF DISTRICT INTERNAL TRANSFER
(ORS 540.580)

RECEIVED
DEC 08 2023

DISTRICT: **Swalley Irrigation District**
ADDRESS: **64672 Cook Avenue, Suite 1, Bend, OR 97703** PHONE: **541/388-0658** 9

OWRD

1. **WATER RIGHT: SWALLEY IRRIGATION DISTRICT**
CERTIFICATE(S): 74145 PRIORITY DATE: September 1, 1899

2. **TYPE OF CHANGE: PERMANENT CHANGE IN PLACE OF USE**

3. **APPLICANTS(OFF):**
NAME: Ben & Sarah Duenwald
ADDRESS: 20034 Tumalo Rd., Bend, OR 97703

4. **LOCATION OF USE: (Off Lands) AUTHORIZED POINT OF DIVERSION:**
POD #3) N 985' & W 617' from the East ¼ corner, SE/NE of Section 29, T17S, R12E, W.M. (Diversion for Swalley's canal system) POD #15) Additional district diversion: NW1/4SE1/4, Section 14, T.15S., R. 12E, W.M.; 2170 feet North and 1350 feet West from the SE Corner of Section 14.

LOCATION OF AUTHORIZED PLACE OF USE (Off Lands)

Township	Range	Section	¼ ¼	Tax Lot	# of acres irrigated	Other Use
S16	E12	29	SW/SW	03600	.32	IRR
S16	E12	30	SE/SE	03600	.22	IRR

5. **RECIPIENT (ON):**
NAME: Ben & Sarah Duenwald
ADDRESS: 20034 Tumalo Rd., Bend, OR 97703

6. **LOCATION OF PROPOSED USE (On Lands) AUTHORIZED POINT OF DIVERSION:**
POD #3) N 985' & W 617' from the East ¼ corner, SE/NE of Section 29, T17S, R12E, W.M. (Diversion for Swalley's canal system), POD #15) Additional district diversion: NW1/4SE1/4, Section 14, T.15S., R. 12E, W.M.; 2170 feet North and 1350 feet West from the SE Corner of Section 14.

Township	Range	Section	¼ ¼	Tax Lot	# of acres irrigated	Other Use
S16	E12	30	SE/SE	03600	.54	IRR

7. **EXHIBITS:** Maps showing the location of the present and proposed irrigated lands (*On & Off Maps*)

Swalley Irrigation District hereby certifies that the applicant and recipient are the deed holders of subject properties; that our files are complete with a copy of the recorded documents; that the applicant's land has been irrigated within the last five years, and that applicant and recipient hereby authorize the transfer proposed herein.

NOTICE IS HEREBY GIVEN that this proposed change is subject to the approval of the Water Resources Department and that the Water Resources Department may reject the transfer or may require mitigation to avoid injury to other water right holders.

SWALLEY IRRIGATION DISTRICT AND APPLICANT, HEREBY SWEAR THAT THE ABOVE NOTICE FOR TRANSFER OF WATER RIGHT AND THE STATEMENTS MADE ARE TRUE AND CORRECT.

APPLICANT/RECIPIENT:

Ben Duenwald

Sarah Duenwald

Date

DISTRICT:

Jer Camarata / Manager / Swalley Irrigation District

Date

14365 -



Oregon Water Resources Department
725 Summer Street NE, Suite A
Salem, Oregon 97301-1266
(503) 986-0900
www.wrd.state.or.us

R. Marchbanks

Notice of District Permanent Water Right Transfer

Filing of this notice must occur prior to making the change and must be included in the district's permanent transfer application, which is due no later than the end of the calendar year.

1. APPLICANT INFORMATION

District: Swalley Irrigation District

Contact Person: Kathy Ferguson

Phone: 541-388-0658

Mailing Address: 64672 Cook Ave., Ste. 1

City: Bend

State: OR

Zip: 97703

*Fax: _____

*E-Mail address: kathy@swalley.com

*Optional information

District Internal Notice Number (DINN): 2023-08

RECEIVED

DEC 08 2023

OWRD

2. PROPOSED CHANGE(S) TO WATER RIGHT(S)

Pursuant to ORS 540.580 and OAR Chapter 690, Division 385, the district is providing the Water Resources Department this notice of a proposed change in place of use prior to making the change. The district proposes to change the place of use for the following water rights:

CERTIFICATE NUMBER	PERMIT or TRANSFER NUMBER	DECREE (name, volume, and page)
74145	2022-01	Swalley Irrigation District – Vol. 12, page 282 and Vol. 16 at page 148
	-	And 396. Priority date is September 1, 1899
	-	

3. AUTHORIZED POINTS OF DIVERSION (POD) OR APPROPRIATION (POA)

The authorized point(s) of diversion (POD) or appropriation (POA) for the water rights affected by this notice are as follows:

DECREE or CERTIFICATE	PERMIT or TRANSFER	POD / POA #	LOCATION – MEASURED DISTANCES
74145	2022-01	3 & 15	Swalley Main Canal - 985 ft. North & 617 ft West from the East SE
	-		Corner on Section 14
	-		

The district proposes to change the place of use of the described water rights from the authorized location listed in Table I to the location listed in Table II.

14365 -


DEC 08 2023

5. MAPS and AUTHORIZATIONS

- ☒ Enclosed is a map for the proposed change in place of use meeting the standards of OAR Chapter 690, Division 385. OWRD
- ☒ The water rights affected by this notice are not subject to forfeiture for nonuse under ORS 540.610.
- ☒ Each user affected by the proposed transfer has provided written authorization for the transfer and such authorization is on file with the district.
- ☒ The water rights affected by this change do not require a Land Use Compatibility Statement because ALL of the following apply: a) a change in place of use only, b) a change that does not involve the placement or modification of structures, c) the use of water is for irrigation **only** and d) the use is located within an irrigation district or an exclusive farm use zone.
- ☒ The undersigned understand and acknowledge that the proposed change in place of use is subject to the approval of the Water Resources Department. The undersigned also understand and acknowledge that if the Water Resources Department finds the change in place of use allowed by the district under this notice results in injury to an existing water right, the Department may direct the district to cease delivery of water to the proposed place of use or direct the district to mitigate the injury.


6. SIGNATURES

I certify that to the best of my knowledge the information contained in this Notice of District Permanent Transfer is true and accurate.

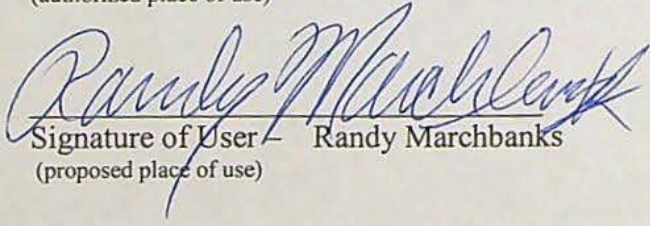

Signature of District Manager
or Authorized Representative

9/13/23
Date

TER CAMMATA
Type or Print Name of District Manager
or Authorized Representative


Signature of User - **SID**
(authorized place of use)

9/13/23
Date


Signature of User - Randy Marchbanks
(proposed place of use)

8-25-2023
Date

Signature of User -
(proposed place of use)

Date

District Internal
Notice: 2023-08

NOTICE OF DISTRICT INTERNAL TRANSFER
(ORS 540.580)

RECEIVED

DEC 08 2023

OWRD

DISTRICT: **Swalley Irrigation District**
ADDRESS: **64672 Cook Avenue, Suite 1, Bend, OR 97703** PHONE: **541/388-0658**

1. **WATER RIGHT: SWALLEY IRRIGATION DISTRICT**
CERTIFICATE(S): 74145 PRIORITY DATE: September 1, 1899

2. **TYPE OF CHANGE: PERMANENT CHANGE IN PLACE OF USE**

3. **APPLICANTS(OFF):**

NAME: Randy Marchbanks
ADDRESS: 65430 Swalley Rd, Bend, OR 97703

4. **LOCATION OF USE: (Off Lands) AUTHORIZED POINT OF DIVERSION:**

POD #3) N 985' & W 617' from the East ¼ corner, SE/NE of Section 29, T17S, R12E, W.M. (Diversion for Swalley's canal system) POD #15) Additional district diversion: NW1/4SE1/4, Section 14, T.15S., R. 12E, W.M.; 2170 feet North and 1350 feet West from the SE Corner of Section 14.

LOCATION OF AUTHORIZED PLACE OF USE (Off Lands)

Township	Range	Section	¼ ¼	Tax Lot	# of acres irrigated	Other Use
S16	E12	20	SW/NE	00500	0.55	IRR

5. **RECIPIENT (ON):**

NAME: Randy Marchbanks
ADDRESS: 65430 Swalley Rd, Bend, OR 97703

6. **LOCATION OF PROPOSED USE (On Lands) AUTHORIZED POINT OF DIVERSION:**

POD #3) N 985' & W 617' from the East ¼ corner, SE/NE of Section 29, T17S, R12E, W.M. (Diversion for Swalley's canal system), POD #15) Additional district diversion: NW1/4SE1/4, Section 14, T.15S., R. 12E, W.M.; 2170 feet North and 1350 feet West from the SE Corner of Section 14.

Township	Range	Section	¼ ¼	Tax Lot	# of acres irrigated	Other Use
S16	E12	20	SW/NE	00500	0.55	IRR


7. **EXHIBITS:** Maps showing the location of the present and proposed irrigated lands (*On & Off Maps*)

Swalley Irrigation District hereby certifies that the applicant and recipient are the deed holders of subject properties; that our files are complete with a copy of the recorded documents; that the applicant's land has been irrigated within the last five years, and that applicant and recipient hereby authorize the transfer proposed herein.

NOTICE IS HEREBY GIVEN that this proposed change is subject to the approval of the Water Resources Department and that the Water Resources Department may reject the transfer or may require mitigation to avoid injury to other water right holders.


SWALLEY IRRIGATION DISTRICT AND APPLICANT, HEREBY SWEAR THAT THE ABOVE NOTICE FOR TRANSFER OF WATER RIGHT AND THE STATEMENTS MADE ARE TRUE AND CORRECT.

APPLICANT:


Randy Marchbanks

8-25-2023
Date

RECIPIENT/DISTRICT:


Jer Camarata / Manager / Swalley Irrigation District

9/13/23
Date

14365 -



Oregon Water Resources Department
725 Summer Street NE, Suite A
Salem, Oregon 97301-1266
(503) 986-0900
www.wrd.state.or.us

Sabelman

Notice of District Permanent Water Right Transfer

Filing of this notice must occur prior to making the change and must be included in the district's permanent transfer application, which is due no later than the end of the calendar year.

1. APPLICANT INFORMATION

District: Swalley Irrigation District

Contact Person: Kathy Ferguson

Phone: 541-388-0658

Mailing Address: 64672 Cook Ave., Ste. 1

City: Bend

State: OR

Zip: 97703

*Fax: _____

*E-Mail address: kathy@swalley.com

**Optional information*

District Internal Notice Number (DINN): 2023-09

RECEIVED

DEC 08 2023

OWRD

2. PROPOSED CHANGE(S) TO WATER RIGHT(S)

Pursuant to ORS 540.580 and OAR Chapter 690, Division 385, the district is providing the Water Resources Department this notice of a proposed change in place of use prior to making the change. The district proposes to change the place of use for the following water rights:

CERTIFICATE NUMBER	PERMIT or TRANSFER NUMBER	DECREE (name, volume, and page)
74145	2022-01	Swalley Irrigation District – Vol. 12, page 282 and Vol. 16 at page 148
	-	And 396. Priority date is September 1, 1899
	-	

3. AUTHORIZED POINTS OF DIVERSION (POD) OR APPROPRIATION (POA)

The authorized point(s) of diversion (POD) or appropriation (POA) for the water rights affected by this notice are as follows:

DECREE or CERTIFICATE	PERMIT or TRANSFER	POD / POA #	LOCATION – MEASURED DISTANCES
74145	2022-01	3 & 15	Swalley Main Canal - 985 ft. North & 617 ft West from the East SE
	-		Corner on Section 14
	-		

14365 -

RECEIVED

DEC 08 2023

OWRD

OWRD

TABLE I—AUTHORIZED PLACE OF USE (POU)

TABLE I – AUTHORIZED PLACE OF USE (POU)												
CERTIFICATE DECREE or PERMIT	POD / POA #	PRIORITY DATE	USE	LEGAL DESCRIPTION							ACRES	USER NAME
				TWP	RNG	SEC	QQ	DLC	GOV'T LOT	TAX LOT		
74145	3 &15	September 1, 1899	IRR	17	12	08	NE/NE			00100	.73	Matthew Sabelman
TOTAL:											.73	

TABLE II – PROPOSED PLACE OF USE (POU)


TABLE II – PROPOSED PLACE OF USE (POU)												
CERTIFICATE DECREE or PERMIT	POD / POA #	PRIORITY DATE	USE	LEGAL DESCRIPTION							ACRES	USER NAME
				TWP	RNG	SEC	QQ	DLC	GOV'T LOT	TAX LOT		
74145	3 & 15	September 1, 1899	IRR	17	12	08	NE/NE			00100	.73	Matthew Sabelman
TOTAL:											.73	

5. MAPS and AUTHORIZATIONS

- ☒ Enclosed is a map for the proposed change in place of use meeting the standards of OAR Chapter 690, Division 385.
- ☒ The water rights affected by this notice are not subject to forfeiture for nonuse under ORS 540.610.
- ☒ Each user affected by the proposed transfer has provided written authorization for the transfer and such authorization is on file with the district.
- ☒ The water rights affected by this change do not require a Land Use Compatibility Statement because ALL of the following apply: a) a change in place of use only, b) a change that does not involve the placement or modification of structures, c) the use of water is for irrigation **only** and d) the use is located within an irrigation district or an exclusive farm use zone.
- ☒ The undersigned understand and acknowledge that the proposed change in place of use is subject to the approval of the Water Resources Department. The undersigned also understand and acknowledge that if the Water Resources Department finds the change in place of use allowed by the district under this notice results in injury to an existing water right, the Department may direct the district to cease delivery of water to the proposed place of use or direct the district to mitigate the injury.

6. SIGNATURES

I certify that to the best of my knowledge the information contained in this Notice of District Permanent Transfer is true and accurate.




Signature of District Manager
or Authorized Representative

9/13/23

Date

Jer Commia


Type or Print Name of District Manager
or Authorized Representative



Signature of User - **SID**
(authorized place of use)

9/13/23

Date



Signature of User - Matthew Sabelman
(proposed place of use)

8/29/23

Date

Signature of User -
(proposed place of use)

Date

RECEIVED

DEC 08 2023

OWRD

District Internal
Notice: 2023-09

NOTICE OF DISTRICT INTERNAL TRANSFER
(ORS 540.580)

RECEIVED

DEC 08 2023

OWRD

DISTRICT: **Swalley Irrigation District**
ADDRESS: **64672 Cook Avenue, Suite 1, Bend, OR 97703** PHONE: **541/388-0658**

1. **WATER RIGHT: SWALLEY IRRIGATION DISTRICT**
CERTIFICATE(S): 74145 PRIORITY DATE: September 1, 1899

2. **TYPE OF CHANGE: PERMANENT CHANGE IN PLACE OF USE**

3. **APPLICANTS(OFF):**

NAME: **Matthew Sabelman**
ADDRESS: **63975 E Quail Haven Dr, Bend, OR 97703**

4. **LOCATION OF USE: (Off Lands) AUTHORIZED POINT OF DIVERSION:**
POD #3) N 985' & W 617' from the East ¼ corner, SE/NE of Section 29, T17S, R12E, W.M. (Diversion for Swalley's canal system) POD #15) Additional district diversion: NW1/4SE1/4, Section 14, T.15S., R. 12E, W.M.; 2170 feet North and 1350 feet West from the SE Corner of Section 14.

LOCATION OF AUTHORIZED PLACE OF USE (Off Lands)

Township	Range	Section	¼ ¼	Tax Lot	# of acres irrigated	Other Use
S17	E12	08	NE/NE	00100	0.73	IRR

5. **RECIPIENT (ON):**

NAME: **Matthew Sabelman**
ADDRESS: **63975 E Quail Haven Dr, Bend, OR 97703**

6. **LOCATION OF PROPOSED USE (On Lands) AUTHORIZED POINT OF DIVERSION:**
POD #3) N 985' & W 617' from the East ¼ corner, SE/NE of Section 29, T17S, R12E, W.M. (Diversion for Swalley's canal system), POD #15) Additional district diversion: NW1/4SE1/4, Section 14, T.15S., R. 12E, W.M.; 2170 feet North and 1350 feet West from the SE Corner of Section 14.

Township	Range	Section	¼ ¼	Tax Lot	# of acres irrigated	Other Use
S17	E12	08	NE/NE	00100	0.73	IRR

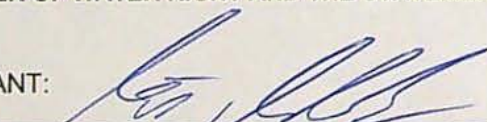
7. **EXHIBITS:** Maps showing the location of the present and proposed irrigated lands (*On & Off Maps*)

Swalley Irrigation District hereby certifies that the applicant and recipient are the deed holders of subject properties; that our files are complete with a copy of the recorded documents; that the applicant's land has been irrigated within the last five years, and that applicant and recipient hereby authorize the transfer proposed herein.

NOTICE IS HEREBY GIVEN that this proposed change is subject to the approval of the Water Resources Department and that the Water Resources Department may reject the transfer or may require mitigation to avoid injury to other water right holders.


SWALLEY IRRIGATION DISTRICT AND APPLICANT, HEREBY SWEAR THAT THE ABOVE NOTICE FOR TRANSFER OF WATER RIGHT AND THE STATEMENTS MADE ARE TRUE AND CORRECT.

APPLICANT:


Matthew Sabelman

8/25/23
Date

RECIPIENT/DISTRICT:


Jer Camarata / Manager / Swalley Irrigation District

9/13/23
Date



Oregon Water Resources Department
725 Summer Street NE, Suite A
Salem, Oregon 97301-1266
(503) 986-0900
www.wrd.state.or.us

Donald Miller

Notice of District Permanent Water Right Transfer

Filing of this notice must occur prior to making the change and must be included in the district's permanent transfer application, which is due no later than the end of the calendar year.

1. APPLICANT INFORMATION

District: Swalley Irrigation District

Contact Person: Kathy Ferguson

Phone: 541-388-0658

Mailing Address: 64672 Cook Ave., Ste. 1 _____

City: Bend

State: OR

Zip: 97703

*Fax: _____

*E-Mail address: kathy@swalley.com

**Optional information*

District Internal Notice Number (DINN): 2023-10

RECEIVED

DEC 08 2023

OWRD

2. PROPOSED CHANGE(S) TO WATER RIGHT(S)

Pursuant to ORS 540.580 and OAR Chapter 690, Division 385, the district is providing the Water Resources Department this notice of a proposed change in place of use prior to making the change. The district proposes to change the place of use for the following water rights:

CERTIFICATE NUMBER	PERMIT or TRANSFER NUMBER	DECREE (name, volume, and page)
74145	2022-01	Swalley Irrigation District – Vol. 12, page 282 and Vol. 16 at page 148
	-	And 396. Priority date is September 1, 1899
	-	

3. AUTHORIZED POINTS OF DIVERSION (POD) OR APPROPRIATION (POA)

The authorized point(s) of diversion (POD) or appropriation (POA) for the water rights affected by this notice are as follows:

DECREE or CERTIFICATE	PERMIT or TRANSFER	POD / POA #	LOCATION – MEASURED DISTANCES
74145	2022-01	3 & 15	Swalley Main Canal - 985 ft. North & 617 ft West from the East SE
	-		Corner on Section 14
	-		

RECEIVED

DEC 08 2023

DWRD

TABLE I – AUTHORIZED PLACE OF USE (POU)												
CERTIFICATE DECREE or PERMIT	POD / POA #	PRIORITY DATE	USE	LEGAL DESCRIPTION							ACRES	USER NAME
				TWP	RNG	SEC	QQ	DLC	GOV'T LOT	TAX LOT		
74145	3 &15	September 1, 1899	IRR	16	12	29	SE/NW			01402	.08	Donald Miller
TOTAL:											.08	
TABLE II – PROPOSED PLACE OF USE (POU)												
CERTIFICATE DECREE or PERMIT	POD / POA #	PRIORITY DATE	USE	LEGAL DESCRIPTION							ACRES	USER NAME
				TWP	RNG	SEC	QQ	DLC	GOV'T LOT	TAX LOT		
74145	3 & 15	September 1, 1899	IRR	16	12	29	SE/NW			01402	.08	Donald Miller
TOTAL:											.08	

TOTAL:	.08
--------	-----

TABLE II – PROPOSED PLACE OF USE (POU)												
CERTIFICATE DECREE or PERMIT	POD / POA #	PRIORITY DATE	USE	LEGAL DESCRIPTION							ACRES	USER NAME
				TWP	RNG	SEC	QQ	DLC	GOV'T LOT	TAX LOT		
74145	3 & 15	September 1, 1899	IRR	16	12	29	SE/NW			01402	.08	Donald Miller
TOTAL:											.08	

TOTAL:	.08
--------	-----

14365 -

5. MAPS and AUTHORIZATIONS

RECEIVED


DEC 08 2023

OWRD

- ☒ Enclosed is a map for the proposed change in place of use meeting the standards of OAR Chapter 690, Division 385.
- ☒ The water rights affected by this notice are not subject to forfeiture for nonuse under ORS 540.610.
- ☒ Each user affected by the proposed transfer has provided written authorization for the transfer and such authorization is on file with the district.
- ☒ The water rights affected by this change do not require a Land Use Compatibility Statement because ALL of the following apply: a) a change in place of use only, b) a change that does not involve the placement or modification of structures, c) the use of water is for irrigation **only** and d) the use is located within an irrigation district or an exclusive farm use zone.
- ☒ The undersigned understand and acknowledge that the proposed change in place of use is subject to the approval of the Water Resources Department. The undersigned also understand and acknowledge that if the Water Resources Department finds the change in place of use allowed by the district under this notice results in injury to an existing water right, the Department may direct the district to cease delivery of water to the proposed place of use or direct the district to mitigate the injury.

6. SIGNATURES

I certify that to the best of my knowledge the information contained in this Notice of District Permanent Transfer is true and accurate.




Signature of District Manager
or Authorized Representative

9/13/23

Date

Jon Ammer

Type or Print Name of District Manager
or Authorized Representative



Signature of User - **SID**
(authorized place of use)

9/13/23

Date

Donald Miller

Signature of User – Donald Miller
(proposed place of use)

8-24-23

Date

Signature of User –
(proposed place of use)

Date

District Internal
Notice: 2023-10

NOTICE OF DISTRICT INTERNAL TRANSFER
(ORS 540.580)

RECEIVED

DEC 08 2023

OWRD

DISTRICT: **Swalley Irrigation District**
ADDRESS: **64672 Cook Avenue, Suite 1, Bend, OR 97703** PHONE: **541/388-0658**

1. **WATER RIGHT: SWALLEY IRRIGATION DISTRICT**
CERTIFICATE(S): 74145 PRIORITY DATE: September 1, 1899

2. **TYPE OF CHANGE: PERMANENT CHANGE IN PLACE OF USE**

3. **APPLICANTS(OFF):**

NAME: Donald Miller
ADDRESS: 20140 Putnam Ln, Bend, OR 97703

4. **LOCATION OF USE: (Off Lands) AUTHORIZED POINT OF DIVERSION:**
POD #3) N 985' & W 617' from the East ¼ corner, SE/NE of Section 29, T17S, R12E, W.M. (Diversion for Swalley's canal system) POD #15) Additional district diversion: NW1/4SE1/4, Section 14, T.15S., R. 12E, W.M.; 2170 feet North and 1350 feet West from the SE Corner of Section 14.

LOCATION OF AUTHORIZED PLACE OF USE (Off Lands)

Township	Range	Section	¼ ¼	Tax Lot	# of acres irrigated	Other Use
S16	E12	29	SE/NW	01402	0.08	IRR

5. **RECIPIENT (ON):**

NAME: Donald Miller
ADDRESS: 20140 Putnam Ln, Bend, OR 97703

6. **LOCATION OF PROPOSED USE (On Lands) AUTHORIZED POINT OF DIVERSION:**
POD #3) N 985' & W 617' from the East ¼ corner, SE/NE of Section 29, T17S, R12E, W.M. (Diversion for Swalley's canal system), POD #15) Additional district diversion: NW1/4SE1/4, Section 14, T.15S., R. 12E, W.M.; 2170 feet North and 1350 feet West from the SE Corner of Section 14.

Township	Range	Section	¼ ¼	Tax Lot	# of acres irrigated	Other Use
S16	E12	29	SE/NW	01402	0.08	IRR

7. **EXHIBITS:** Maps showing the location of the present and proposed irrigated lands (*On & Off Maps*)

Swalley Irrigation District hereby certifies that the applicant and recipient are the deed holders of subject properties; that our files are complete with a copy of the recorded documents; that the applicant's land has been irrigated within the last five years, and that applicant and recipient hereby authorize the transfer proposed herein.

NOTICE IS HEREBY GIVEN that this proposed change is subject to the approval of the Water Resources Department and that the Water Resources Department may reject the transfer or may require mitigation to avoid injury to other water right holders.

SWALLEY IRRIGATION DISTRICT AND APPLICANT, HEREBY SWEAR THAT THE ABOVE NOTICE FOR TRANSFER OF WATER RIGHT AND THE STATEMENTS MADE ARE TRUE AND CORRECT.

APPLICANT:

Donald Miller
Donald Miller

8-24-23
Date

RECIPIENT/DISTRICT:

[Signature]
Jer Camarata / Manager / Swalley Irrigation District

9/13/23
Date

14365 -



Oregon Water Resources Department
725 Summer Street NE, Suite A
Salem, Oregon 97301-1266
(503) 986-0900
www.wrd.state.or.us

RECEIVED
DEC 08 2023
OWRD

Premus
8-23-23

Notice of District Permanent Water Right Transfer

Filing of this notice must occur prior to making the change and must be included in the district's permanent transfer application, which is due no later than the end of the calendar year.

1. APPLICANT INFORMATION

District: Swalley Irrigation District

Contact Person: Kathy Ferguson

Phone: 541-388-0658

Mailing Address: 64672 Cook Ave., Ste. 1 _____

City: Bend State: OR Zip: 97703

*Fax: _____
*Optional information

*E-Mail address: kathy@swalley.com

District Internal Notice Number (DINN): 2023-11

2. PROPOSED CHANGE(S) TO WATER RIGHT(S)

Pursuant to ORS 540.580 and OAR Chapter 690, Division 385, the district is providing the Water Resources Department this notice of a proposed change in place of use prior to making the change. The district proposes to change the place of use for the following water rights:

CERTIFICATE NUMBER	PERMIT or TRANSFER NUMBER	DECREE (name, volume, and page)
74145	2022-01	Swalley Irrigation District – Vol. 12, page 282 and Vol. 16 at page 148
	-	And 396. Priority date is September 1, 1899
	-	

3. AUTHORIZED POINTS OF DIVERSION (POD) OR APPROPRIATION (POA)

The authorized point(s) of diversion (POD) or appropriation (POA) for the water rights affected by this notice are as follows:

DECREE or CERTIFICATE	PERMIT or TRANSFER	POD / POA #	LOCATION – MEASURED DISTANCES
74145	2022-01	3 & 15	Swalley Main Canal - 985 ft. North & 617 ft West from the East SE
	-		Corner on Section 14
	-		

RECEIVED

DEC 08 2023

OWRD

OWRD

TABLE I – AUTHORIZED PLACE OF USE (POU)												
CERTIFICATE DECREE or PERMIT	POD / POA #	PRIORITY DATE	USE	LEGAL DESCRIPTION							ACRES	USER NAME
				TWP	RNG	SEC	QQ	DLC	GOV'T LOT	TAX LOT		
74145	3 & 15	September 1, 1899	IRR	17	12	05	SW/NE			02401	1.30	Michael & Leslie Premus
TOTAL:											1.30	

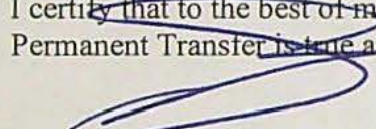
TABLE II – PROPOSED PLACE OF USE (POU)												
CERTIFICATE DECREE or PERMIT	POD / POA #	PRIORITY DATE	USE	LEGAL DESCRIPTION							ACRES	USER NAME
				TWP	RNG	SEC	QQ	DLC	GOV'T LOT	TAX LOT		
74145	3 & 15	September 1, 1899	IRR	17	12	05	SW/NE			02401	1.30	Michael & Leslie Premus
TOTAL:											1.30	

5. MAPS and AUTHORIZATIONS

- ☒ Enclosed is a map for the proposed change in place of use meeting the standards of OAR Chapter 690, Division 385.
- ☒ The water rights affected by this notice are not subject to forfeiture for nonuse under ORS 540.610.
- ☒ Each user affected by the proposed transfer has provided written authorization for the transfer and such authorization is on file with the district.
- ☒ The water rights affected by this change do not require a Land Use Compatibility Statement because ALL of the following apply: a) a change in place of use only, b) a change that does not involve the placement or modification of structures, c) the use of water is for irrigation **only** and d) the use is located within an irrigation district or an exclusive farm use zone.
- ☒ The undersigned understand and acknowledge that the proposed change in place of use is subject to the approval of the Water Resources Department. The undersigned also understand and acknowledge that if the Water Resources Department finds the change in place of use allowed by the district under this notice results in injury to an existing water right, the Department may direct the district to cease delivery of water to the proposed place of use or direct the district to mitigate the injury.

6. SIGNATURES

I certify that to the best of my knowledge the information contained in this Notice of District Permanent Transfer is true and accurate.




 Signature of District Manager
 or Authorized Representative

9/20/23

 Date

JER CHAMBERS


 Type or Print Name of District Manager
 or Authorized Representative



 Signature of User - **SHD**
 (authorized place of use)

9/20/23

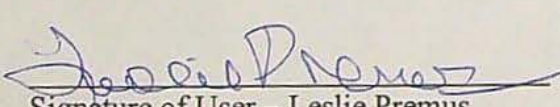
 Date



 Signature of User – Michael Premus
 (proposed place of use)

8/28/2023

 Date



 Signature of User – Leslie Premus
 (proposed place of use)

Aug 28 2023

 Date

District Internal
Notice: 2023-11

NOTICE OF DISTRICT INTERNAL TRANSFER
(ORS 540.580)

RECEIVED

DEC 08 2023

DISTRICT: Swalley Irrigation District
ADDRESS: 64672 Cook Avenue, Suite 1, Bend, OR 97703 PHONE: 541/388-0658 .

OWRD

1. WATER RIGHT: SWALLEY IRRIGATION DISTRICT
CERTIFICATE(S): 74145 PRIORITY DATE: September 1, 1899

2. TYPE OF CHANGE: PERMANENT CHANGE IN PLACE OF USE

3. APPLICANTS(OFF):

NAME: Michael Premus & Leslie Premus
ADDRESS: 20220 Jonathon Ct, Bend, OR 97703

4. LOCATION OF USE: (Off Lands) AUTHORIZED POINT OF DIVERSION:
POD #3) N 985' & W 617' from the East ¼ corner, SE/NE of Section 29, T17S, R12E, W.M. (Diversion for Swalley's canal system) POD #15) Additional district diversion: NW1/4SE1/4, Section 14, T.15S., R. 12E, W.M.; 2170 feet North and 1350 feet West from the SE Corner of Section 14.

LOCATION OF AUTHORIZED PLACE OF USE (Off Lands)

Township	Range	Section	¼ ¼	Tax Lot	# of acres irrigated	Other Use
S17	E12	05	SW/NE	02401	1.30	IRR

5. RECIPIENT (ON):

NAME: Michael Premus & Leslie Premus
ADDRESS: 20220 Jonathon Ct, Bend, OR 97703

6. LOCATION OF PROPOSED USE (On Lands) AUTHORIZED POINT OF DIVERSION:
POD #3) N 985' & W 617' from the East ¼ corner, SE/NE of Section 29, T17S, R12E, W.M. (Diversion for Swalley's canal system), POD #15) Additional district diversion: NW1/4SE1/4, Section 14, T.15S., R. 12E, W.M.; 2170 feet North and 1350 feet West from the SE Corner of Section 14.

Township	Range	Section	¼ ¼	Tax Lot	# of acres irrigated	Other Use
S17	E12	05	SW/NE	02401	1.30	IRR

7. EXHIBITS: Maps showing the location of the present and proposed irrigated lands (On & Off Maps)

Swalley Irrigation District hereby certifies that the applicant and recipient are the deed holders of subject properties; that our files are complete with a copy of the recorded documents; that the applicant's land has been irrigated within the last five years, and that applicant and recipient hereby authorize the transfer proposed herein.

NOTICE IS HEREBY GIVEN that this proposed change is subject to the approval of the Water Resources Department and that the Water Resources Department may reject the transfer or may require mitigation to avoid injury to other water right holders.

SWALLEY IRRIGATION DISTRICT AND APPLICANT, HEREBY SWEAR THAT THE ABOVE NOTICE FOR TRANSFER OF WATER RIGHT AND THE STATEMENTS MADE ARE TRUE AND CORRECT.

APPLICANT:

Michael Premus

Leslie Premus

Date

RECIPIENT/DISTRICT:

Jer Camarata / Manager / Swalley Irrigation District

Date

14365 -



Oregon Water Resources Department
725 Summer Street NE, Suite A
Salem, Oregon 97301-1266
(503) 986-0900
www.wrd.state.or.us

Notice of District
Permanent Water Right
Transfer

RECEIVED

DEC 08 2023

OWRD

Filing of this notice must occur prior to making the change and must be included in the district's permanent transfer application, which is due no later than the end of the calendar year.

1. APPLICANT INFORMATION

District: Swalley Irrigation District

Contact Person: Kathy Ferguson

Phone: 541-388-0658

Mailing Address: 64672 Cook Ave., Ste. 1 _____

City: Bend

State: OR

Zip: 97703

*Fax: _____

*E-Mail address: kathy@swalley.com

*Optional information

District Internal Notice Number (DINN): 2023-12

2. PROPOSED CHANGE(S) TO WATER RIGHT(S)

Pursuant to ORS 540.580 and OAR Chapter 690, Division 385, the district is providing the Water Resources Department this notice of a proposed change in place of use prior to making the change. The district proposes to change the place of use for the following water rights:

CERTIFICATE NUMBER	PERMIT or TRANSFER NUMBER	DECREE (name, volume, and page)
74145	2022-01	Swalley Irrigation District – Vol. 12, page 282 and Vol. 16 at page 148
	-	And 396. Priority date is September 1, 1899
	-	

3. AUTHORIZED POINTS OF DIVERSION (POD) OR APPROPRIATION (POA)

The authorized point(s) of diversion (POD) or appropriation (POA) for the water rights affected by this notice are as follows:

DECREE or CERTIFICATE	PERMIT or TRANSFER	POD / POA #	LOCATION – MEASURED DISTANCES
74145	2022-01	3 & 15	Swalley Main Canal - 985 ft. North & 617 ft West from the East SE
	-		Corner on Section 14
	-		

RECEIVED

DEC 08 2023

OWRD


Mar. 2015

5. MAPS and AUTHORIZATIONS

- ☒ Enclosed is a map for the proposed change in place of use meeting the standards of OAR Chapter 690, Division 385.
- ☒ The water rights affected by this notice are not subject to forfeiture for nonuse under ORS 540.610.
- ☒ Each user affected by the proposed transfer has provided written authorization for the transfer and such authorization is on file with the district.
- ☒ The water rights affected by this change do not require a Land Use Compatibility Statement because ALL of the following apply: a) a change in place of use only, b) a change that does not involve the placement or modification of structures, c) the use of water is for irrigation **only** and d) the use is located within an irrigation district or an exclusive farm use zone.
- ☒ The undersigned understand and acknowledge that the proposed change in place of use is subject to the approval of the Water Resources Department. The undersigned also understand and acknowledge that if the Water Resources Department finds the change in place of use allowed by the district under this notice results in injury to an existing water right, the Department may direct the district to cease delivery of water to the proposed place of use or direct the district to mitigate the injury.

6. SIGNATURES

I certify that to the best of my knowledge the information contained in this Notice of District Permanent Transfer is true and accurate.



Signature of District Manager
or Authorized Representative

9/20/23


Date

JER AMMAN

Type or Print Name of District Manager
or Authorized Representative

Signature of User -
(authorized place of use)

Date



Signature of User - Brett Watson
(proposed place of use)

9-14-23

Date

Tiffani Watson

Signature of User - Tiffani Watson
(proposed place of use)

20 Sep 2023

Date

District Internal
Notice: 2023-12

NOTICE OF DISTRICT INTERNAL TRANSFER
(ORS 540.580)

RECEIVED

DEC 08 2023

OWRD

DISTRICT: **Swalley Irrigation District**
ADDRESS: **64672 Cook Avenue, Suite 1, Bend, OR 97703** PHONE: **541/388-0658**

1. **WATER RIGHT: SWALLEY IRRIGATION DISTRICT**
CERTIFICATE(S): 74145 PRIORITY DATE: September 1, 1899

2. **TYPE OF CHANGE: PERMANENT CHANGE IN PLACE OF USE**

3. **APPLICANTS(OFF):**
NAME: **Brett Watson & Tiffani Watson**
ADDRESS: **63610 Hunters Circle, Bend, OR 97701**

4. **LOCATION OF USE: (Off Lands) AUTHORIZED POINT OF DIVERSION:**
POD #3) N 985' & W 617' from the East ¼ corner, SE/NE of Section 29, T17S, R12E, W.M. (Diversion for Swalley's canal system) POD #15) Additional district diversion: NW1/4SE1/4, Section 14, T.15S., R. 12E, W.M.; 2170 feet North and 1350 feet West from the SE Corner of Section 14.

LOCATION OF AUTHORIZED PLACE OF USE (Off Lands)

Township	Range	Section	¼ ¼	Tax Lot	# of acres irrigated	Other Use
S17	E12	09	SW/SE	03800	0.04	IRR

5. **RECIPIENT (ON):**
NAME: **Brett Watson & Tiffani Watson**
ADDRESS: **63610 Hunters Circle, Bend, OR 97701**

6. **LOCATION OF PROPOSED USE (On Lands) AUTHORIZED POINT OF DIVERSION:**
POD #3) N 985' & W 617' from the East ¼ corner, SE/NE of Section 29, T17S, R12E, W.M. (Diversion for Swalley's canal system), POD #15) Additional district diversion: NW1/4SE1/4, Section 14, T.15S., R. 12E, W.M.; 2170 feet North and 1350 feet West from the SE Corner of Section 14.



Township	Range	Section	¼ ¼	Tax Lot	# of acres irrigated	Other Use
S17	E12	09	SW/SE	03800	0.04	IRR

7. **EXHIBITS:** Maps showing the location of the present and proposed irrigated lands (*On & Off Maps*)

Swalley Irrigation District hereby certifies that the applicant and recipient are the deed holders of subject properties; that our files are complete with a copy of the recorded documents; that the applicant's land has been irrigated within the last five years, and that applicant and recipient hereby authorize the transfer proposed herein.

NOTICE IS HEREBY GIVEN that this proposed change is subject to the approval of the Water Resources Department and that the Water Resources Department may reject the transfer or may require mitigation to avoid injury to other water right holders.

SWALLEY IRRIGATION DISTRICT AND APPLICANT, HEREBY SWEAR THAT THE ABOVE NOTICE FOR TRANSFER OF WATER RIGHT AND THE STATEMENTS MADE ARE TRUE AND CORRECT.

APPLICANT:  
Brett Watson Tiffani Watson

Date

RECIPIENT/DISTRICT: 
Jer Camarata / Manager / Swalley Irrigation District

Date

9-14-23 20SEP2023

9/20/23

14365 -



Oregon Water Resources Department
725 Summer Street NE, Suite A
Salem, Oregon 97301-1266
(503) 986-0900
www.wrd.state.or.us

Back Forty

Notice of District
Permanent Water Right **RECEIVED**
Transfer DEC 08 2023

Filing of this notice must occur prior to making the change and must be included in the district's permanent transfer application, which is due no later than the end of the calendar year.

1. APPLICANT INFORMATION

District: Swalley Irrigation District

Contact Person: Kathy Ferguson

Phone: 541-388-0658

Mailing Address: 64672 Cook Ave., Ste. 1 _____

City: Bend State: OR Zip: 97703

*Fax: _____

*E-Mail address: kathy@swalley.com

**Optional information*

District Internal Notice Number (DINN): 2023-13

2. PROPOSED CHANGE(S) TO WATER RIGHT(S)

Pursuant to ORS 540.580 and OAR Chapter 690, Division 385, the district is providing the Water Resources Department this notice of a proposed change in place of use prior to making the change. The district proposes to change the place of use for the following water rights:

CERTIFICATE NUMBER	PERMIT or TRANSFER NUMBER	DECREE (name, volume, and page)
74145	2022-01	Swalley Irrigation District – Vol. 12, page 282 and Vol. 16 at page 148
	-	And 396. Priority date is September 1, 1899
	-	

3. AUTHORIZED POINTS OF DIVERSION (POD) OR APPROPRIATION (POA)

The authorized point(s) of diversion (POD) or appropriation (POA) for the water rights affected by this notice are as follows:

DECREE or CERTIFICATE	PERMIT or TRANSFER	POD / POA #	LOCATION – MEASURED DISTANCES
74145	2022-01	3 & 15	Swalley Main Canal - 985 ft. North & 617 ft West from the East SE
	-		Corner on Section 14
	-		

4. PROPOSED CHANGES TO THE WATER RIGHT

RECEIVED

DEC 08 2023

OWRD

The district proposes to change the place of use of the described water rights from the authorized location listed in Table I to the location listed in Table II.

TABLE I – AUTHORIZED PLACE OF USE (POU)

CERTIFICATE DECREE or PERMIT	POD / POA #	PRIORITY DATE	USE	LEGAL DESCRIPTION							ACRES	USER NAME
				TWP	RNG	SEC	QQ	DLC	GOV'T LOT	TAX LOT		
74145	3 & 15	September 1, 1899	IRR	16	12	29	SE/NE			00200	0.70	Back Forty LLC
74145	3 & 15	September 1, 1899	IRR	16	12	29	SE/NE			00202	0.11	Back Forty LLC
74145	3 & 15	September 1, 1899	IRR	16	12	29	SE/NE			00203	0.19	Back Forty LLC
TOTAL:											1.00	

TABLE II – PROPOSED PLACE OF USE (POU)


CERTIFICATE DECREE or PERMIT	POD / POA #	PRIORITY DATE	USE	LEGAL DESCRIPTION							ACRES	USER NAME
				TWP	RNG	SEC	QQ	DLC	GOV'T LOT	TAX LOT		
74145	3 & 15	September 1, 1899	IRR	16	12	29	SE/NE			00203	1.00	Back Forty LLC
TOTAL:											1.00	

5. MAPS and AUTHORIZATIONS

- ☒ Enclosed is a map for the proposed change in place of use meeting the standards of OAR Chapter 690, Division 385. OWRD
- ☒ The water rights affected by this notice are not subject to forfeiture for nonuse under ORS 540.610.
- ☒ Each user affected by the proposed transfer has provided written authorization for the transfer and such authorization is on file with the district.
- ☒ The water rights affected by this change do not require a Land Use Compatibility Statement because ALL of the following apply: a) a change in place of use only, b) a change that does not involve the placement or modification of structures, c) the use of water is for irrigation **only** and d) the use is located within an irrigation district or an exclusive farm use zone.
- ☒ The undersigned understand and acknowledge that the proposed change in place of use is subject to the approval of the Water Resources Department. The undersigned also understand and acknowledge that if the Water Resources Department finds the change in place of use allowed by the district under this notice results in injury to an existing water right, the Department may direct the district to cease delivery of water to the proposed place of use or direct the district to mitigate the injury.

6. SIGNATURES

I certify that to the best of my knowledge the information contained in this Notice of District Permanent Transfer is true and accurate.




 Signature of District Manager
 or Authorized Representative

9/13/23

 Date

Jon Cantrell


 Type or Print Name of District Manager
 or Authorized Representative



 Signature of User **SID**
 (authorized place of use)

9/13/23

 Date



 Signature of User – Back Forty LLC / Authorized Signer
 (proposed place of use)

8/24/2023

 Date

 Signature of User –
 (proposed place of use)

 Date

District Internal
Notice: 2023-13

NOTICE OF DISTRICT INTERNAL TRANSFER
(ORS 540.580)

RECEIVED

DEC 08 2023

OWRD

DISTRICT: **Swalley Irrigation District**
ADDRESS: **64672 Cook Avenue, Suite 1, Bend, OR 97703** PHONE: **541/388-0658**

1. **WATER RIGHT: SWALLEY IRRIGATION DISTRICT**
CERTIFICATE(S): 74145 PRIORITY DATE: September 1, 1899

2. **TYPE OF CHANGE: PERMANENT CHANGE IN PLACE OF USE**

3. **APPLICANTS(OFF):**
NAME: **Back Forty LLC**
ADDRESS: **20350 Tumalo Rd, Bend, OR 97701**

4. **LOCATION OF USE: (Off Lands) AUTHORIZED POINT OF DIVERSION:**
POD #3) N 985' & W 617' from the East ¼ corner, SE/NE of Section 29, T17S, R12E, W.M. (Diversion for Swalley's canal system) POD #15) Additional district diversion: NW1/4SE1/4, Section 14, T.15S., R. 12E, W.M.; 2170 feet North and 1350 feet West from the SE Corner of Section 14.

LOCATION OF AUTHORIZED PLACE OF USE (Off Lands)

Township	Range	Section	¼ ¼	Tax Lot	# of acres irrigated	Other Use
S16	E12	29	SE/NE	00200	0.70	IRR
S16	E12	29	SE/NE	00202	0.11	IRR
S16	E12	29	SE/NE	00203	0.19	IRR

5. **RECIPIENT (ON):**
NAME: **Back Forty LLC**
ADDRESS: **20350 Tumalo Rd, Bend, OR 97701**

6. **LOCATION OF PROPOSED USE (On Lands) AUTHORIZED POINT OF DIVERSION:**
POD #3) N 985' & W 617' from the East ¼ corner, SE/NE of Section 29, T17S, R12E, W.M. (Diversion for Swalley's canal system), POD #15) Additional district diversion: NW1/4SE1/4, Section 14, T.15S., R. 12E, W.M.; 2170 feet North and 1350 feet West from the SE Corner of Section 14.

Township	Range	Section	¼ ¼	Tax Lot	# of acres irrigated	Other Use
S16	E12	29	SE/NE	00203	1.00	IRR

7. **EXHIBITS:** Maps showing the location of the present and proposed irrigated lands (*On & Off Maps*)

Swalley Irrigation District hereby certifies that the applicant and recipient are the deed holders of subject properties; that our files are complete with a copy of the recorded documents; that the applicant's land has been irrigated within the last five years, and that applicant and recipient hereby authorize the transfer proposed herein.

NOTICE IS HEREBY GIVEN that this proposed change is subject to the approval of the Water Resources Department and that the Water Resources Department may reject the transfer or may require mitigation to avoid injury to other water right holders.


SWALLEY IRRIGATION DISTRICT AND APPLICANT, HEREBY SWEAR THAT THE ABOVE NOTICE FOR TRANSFER OF WATER RIGHT AND THE STATEMENTS MADE ARE TRUE AND CORRECT.

APPLICANT:


Back Forty LLC / Authorized Signer by: *Rand Campbell*

8/24/2023
Date

RECIPIENT/DISTRICT:


Jer Camarata / Manager / Swalley Irrigation District

9/13/23
Date

14365 -



Oregon Water Resources Department
725 Summer Street NE, Suite A
Salem, Oregon 97301-1266
(503) 986-0900
www.wrd.state.or.us

Notice of District *Schweizerhof*
Permanent Water Right
Transfer RECEIVED
DEC 08 2023

Filing of this notice must occur prior to making the change and must be included in the district's permanent transfer application, which is due no later than the end of the calendar year.

1. APPLICANT INFORMATION

District: Swalley Irrigation District

Contact Person: Kathy Ferguson

Phone: 541-388-0658

Mailing Address: 64672 Cook Ave., Ste. 1 _____

City: Bend State: OR Zip: 97703

*Fax: _____
*Optional information

*E-Mail address: kathy@swalley.com

District Internal Notice Number (DINN): 2023-14

2. PROPOSED CHANGE(S) TO WATER RIGHT(S)

Pursuant to ORS 540.580 and OAR Chapter 690, Division 385, the district is providing the Water Resources Department this notice of a proposed change in place of use prior to making the change. The district proposes to change the place of use for the following water rights:

CERTIFICATE NUMBER	PERMIT or TRANSFER NUMBER	DECREE (name, volume, and page)
74145	2022-01	Swalley Irrigation District – Vol. 12, page 282 and Vol. 16 at page 148
	-	And 396. Priority date is September 1, 1899
	-	

3. AUTHORIZED POINTS OF DIVERSION (POD) OR APPROPRIATION (POA)

The authorized point(s) of diversion (POD) or appropriation (POA) for the water rights affected by this notice are as follows:

DECREE or CERTIFICATE	PERMIT or TRANSFER	POD / POA #	LOCATION – MEASURED DISTANCES
74145	2022-01	3 & 15	Swalley Main Canal - 985 ft. North & 617 ft West from the East SE
	-		Corner on Section 14
	-		

The district proposes to change the place of use of the described water rights from the authorized location listed in Table I to the location listed in Table II.

TABLE I – AUTHORIZED PLACE OF USE (POU)												
CERTIFICATE DECREE or PERMIT	POD / POA #	PRIORITY DATE	USE	LEGAL DESCRIPTION							ACRES	USER NAME
				TWP	RNG	SEC	QQ	DLC	GOV'T LOT	TAX LOT		
74145	3 & 15	September 1, 1899	IRR	17	12	16	NW/NE			00600	0.19	Crystal Schweizerhof
TOTAL:											0.19	


TABLE II – PROPOSED PLACE OF USE (POU)												
CERTIFICATE DECREE or PERMIT	POD / POA #	PRIORITY DATE	USE	LEGAL DESCRIPTION							ACRES	USER NAME
				TWP	RNG	SEC	QQ	DLC	GOV'T LOT	TAX LOT		
74145	3 & 15	September 1, 1899	IRR	17	12	16	NW/NE			00600	0.19	Crystal Schweizerhof
TOTAL:											0.19	

5. MAPS and AUTHORIZATIONS

- ☒ Enclosed is a map for the proposed change in place of use meeting the standards of OAR Chapter 690, Division 385.
- ☒ The water rights affected by this notice are not subject to forfeiture for nonuse under ORS 540.610.
- ☒ Each user affected by the proposed transfer has provided written authorization for the transfer and such authorization is on file with the district.
- ☒ The water rights affected by this change do not require a Land Use Compatibility Statement because ALL of the following apply: a) a change in place of use only, b) a change that does not involve the placement or modification of structures, c) the use of water is for irrigation **only** and d) the use is located within an irrigation district or an exclusive farm use zone.
- ☒ The undersigned understand and acknowledge that the proposed change in place of use is subject to the approval of the Water Resources Department. The undersigned also understand and acknowledge that if the Water Resources Department finds the change in place of use allowed by the district under this notice results in injury to an existing water right, the Department may direct the district to cease delivery of water to the proposed place of use or direct the district to mitigate the injury.

6. SIGNATURES

I certify that to the best of my knowledge the information contained in this Notice of District Permanent Transfer is true and accurate.




Signature of District Manager
or Authorized Representative

10/9/23

Date

Jen Cameron

Type or Print Name of District Manager
or Authorized Representative



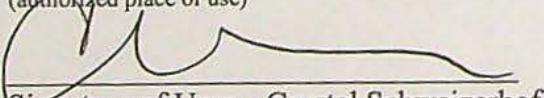
Signature of User - Crystal Schweizerhof
(authorized place of use)

10-6-23

Date

Signature of User -
(authorized place of use)

Date



Signature of User - Crystal Schweizerhof
(proposed place of use)

10-6-23

Date

Signature of User -
(proposed place of use)

Date

RECEIVED

DEC 08 2023

1 OWRD

District Internal
Notice: 2023-14

NOTICE OF DISTRICT INTERNAL TRANSFER
(ORS 540.580)

RECEIVED

DEC 08 2023

OWRD

DISTRICT: Swalley Irrigation District
ADDRESS: 64672 Cook Avenue, Suite 1, Bend, OR 97703 PHONE: 541/388-0658

1. WATER RIGHT: SWALLEY IRRIGATION DISTRICT
CERTIFICATE(S): 74145 PRIORITY DATE: September 1, 1899

2. TYPE OF CHANGE: PERMANENT CHANGE IN PLACE OF USE

3. APPLICANTS(OFF):

NAME: Crystal Schweizerhof
ADDRESS: 63560 Hunters Circle, Bend, OR 97701

4. LOCATION OF USE: (Off Lands) AUTHORIZED POINT OF DIVERSION:
POD #3) N 985' & W 617' from the East ¼ corner, SE/NE of Section 29, T17S, R12E, W.M. (Diversion for Swalley's canal system) POD #15) Additional district diversion: NW1/4SE1/4, Section 14, T.15S., R. 12E, W.M.; 2170 feet North and 1350 feet West from the SE Corner of Section 14.

LOCATION OF AUTHORIZED PLACE OF USE (Off Lands)

Township	Range	Section	¼ ¼	Tax Lot	# of acres irrigated	Other Use
S17	E12	16	NW/NE	00600	0.19	IRR

5. RECIPIENT (ON):

NAME: Crystal Schweizerhof
ADDRESS: 63560 Hunters Circle, Bend, OR 97701

6. LOCATION OF PROPOSED USE (On Lands) AUTHORIZED POINT OF DIVERSION:
POD #3) N 985' & W 617' from the East ¼ corner, SE/NE of Section 29, T17S, R12E, W.M. (Diversion for Swalley's canal system), POD #15) Additional district diversion: NW1/4SE1/4, Section 14, T.15S., R. 12E, W.M.; 2170 feet North and 1350 feet West from the SE Corner of Section 14.

Township	Range	Section	¼ ¼	Tax Lot	# of acres irrigated	Other Use
S17	E12	16	NW/NE	00600	0.19	IRR

7. EXHIBITS: Maps showing the location of the present and proposed irrigated lands (On & Off Maps)

Swalley Irrigation District hereby certifies that the applicant and recipient are the deed holders of subject properties; that our files are complete with a copy of the recorded documents; that the applicant's land has been irrigated within the last five years, and that applicant and recipient hereby authorize the transfer proposed herein.

NOTICE IS HEREBY GIVEN that this proposed change is subject to the approval of the Water Resources Department and that the Water Resources Department may reject the transfer or may require mitigation to avoid injury to other water right holders.

SWALLEY IRRIGATION DISTRICT AND APPLICANT, HEREBY SWEAR THAT THE ABOVE NOTICE FOR TRANSFER OF WATER RIGHT AND THE STATEMENTS MADE ARE TRUE AND CORRECT.

APPLICANT:

Crystal Schweizerhof

10-6-23
Date

RECIPIENT/DISTRICT:

Jer Camarata / Manager / Swalley Irrigation District

10/9/23
Date

14365 -



Oregon Water Resources Department
725 Summer Street NE, Suite A
Salem, Oregon 97301-1266
(503) 986-0900
www.wrd.state.or.us

Notice of District Permanent Water Right Transfer

Adam Gilbert
Trust

Filing of this notice must occur prior to making the change and must be included in the district's permanent transfer application, which is due no later than the end of the calendar year.

1. APPLICANT INFORMATION

District: Swalley Irrigation District

Contact Person: Kathy Ferguson

Phone: 541-388-0658

Mailing Address: 64672 Cook Ave., Ste. 1

City: Bend

State: OR

Zip: 97703

*Fax: _____

*E-Mail address: kathy@swalley.com

*Optional information

District Internal Notice Number (DINN): 2023-15

RECEIVED

DEC 08 2023

OWRD

2. PROPOSED CHANGE(S) TO WATER RIGHT(S)

Pursuant to ORS 540.580 and OAR Chapter 690, Division 385, the district is providing the Water Resources Department this notice of a proposed change in place of use prior to making the change. The district proposes to change the place of use for the following water rights:

CERTIFICATE NUMBER	PERMIT or TRANSFER NUMBER	DECREE (name, volume, and page)
74145	2022-01	Swalley Irrigation District – Vol. 12, page 282 and Vol. 16 at page 148
	-	And 396. Priority date is September 1, 1899
	-	

3. AUTHORIZED POINTS OF DIVERSION (POD) OR APPROPRIATION (POA)

The authorized point(s) of diversion (POD) or appropriation (POA) for the water rights affected by this notice are as follows:

DECREE or CERTIFICATE	PERMIT or TRANSFER	POD / POA #	LOCATION – MEASURED DISTANCES
74145	2022-01	3 & 15	Swalley Main Canal - 985 ft. North & 617 ft West from the East SE
	-		Corner on Section 14
	-		

RECEIVED

DEC 08 2023

OWRD

The district proposes to change the place of use of the described water rights from the authorized location listed in Table I to the location listed in Table II.

TABLE I – AUTHORIZED PLACE OF USE (POU)												
CERTIFICATE DECREE or PERMIT	POD / POA #	PRIORITY DATE	USE	LEGAL DESCRIPTION							ACRES	USER NAME
				TWP	RNG	SEC	QQ	DLC	GOV'T LOT	TAX LOT		
74145	3 & 15	September 1, 1899	IRR	16	12	29	NE/NW			00400	0.45	Adams Gilbert Trust/Clayton Adams & Deborah Rief-Adams
TOTAL:											0.45	


TABLE II – PROPOSED PLACE OF USE (POU)												
CERTIFICATE DECREE or PERMIT	POD / POA #	PRIORITY DATE	USE	LEGAL DESCRIPTION							ACRES	USER NAME
				TWP	RNG	SEC	QQ	DLC	GOV'T LOT	TAX LOT		
74145	3 & 15	September 1, 1899	IRR	16	12	29	NE/NW			00400	0.45	Adams Gilbert Trust/Clayton Adams & Deborah Rief-Adams
TOTAL:											0.45	

5. MAPS and AUTHORIZATIONS

- ☒ Enclosed is a map for the proposed change in place of use meeting the standards of OAR Chapter 690, Division 385.
- ☒ The water rights affected by this notice are not subject to forfeiture for nonuse under ORS 540.610.
- ☒ Each user affected by the proposed transfer has provided written authorization for the transfer and such authorization is on file with the district.
- ☒ The water rights affected by this change do not require a Land Use Compatibility Statement because ALL of the following apply: a) a change in place of use only, b) a change that does not involve the placement or modification of structures, c) the use of water is for irrigation **only** and d) the use is located within an irrigation district or an exclusive farm use zone.
- ☒ The undersigned understand and acknowledge that the proposed change in place of use is subject to the approval of the Water Resources Department. The undersigned also understand and acknowledge that if the Water Resources Department finds the change in place of use allowed by the district under this notice results in injury to an existing water right, the Department may direct the district to cease delivery of water to the proposed place of use or direct the district to mitigate the injury.

6. SIGNATURES

I certify that to the best of my knowledge the information contained in this Notice of District Permanent Transfer is true and accurate.




Signature of District Manager
or Authorized Representative

9/13/23

Date

JER CAMPBELL

Type or Print Name of District Manager
or Authorized Representative



Signature of User - **SID**
(authorized place of use)

9/13/23

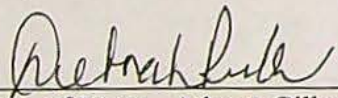
Date



Signature of User - Adams Gilbert Trust / Clayton Adams
(proposed place of use)

8/31/2023

Date



Signature of User - Adams Gilbert Trust / Deborah Rief-Adams
(proposed place of use)

8/31/23

Date

RECEIVED

DEC 08 2023

OWRD

NOTICE OF DISTRICT INTERNAL TRANSFER
(ORS 540.580)

RECEIVED

DEC 08 2023

OWRD

DISTRICT: **Swalley Irrigation District**
ADDRESS: **64672 Cook Avenue, Suite 1, Bend, OR 97703** PHONE: **541/388-0658**

1. **WATER RIGHT: SWALLEY IRRIGATION DISTRICT**
CERTIFICATE(S): 74145 PRIORITY DATE: September 1, 1899

2. **TYPE OF CHANGE: PERMANENT CHANGE IN PLACE OF USE**

3. **APPLICANTS(OFF):**

NAME: **Adams Gilbert Trust – Clayton Adams & Deborah Rief-Adams**
ADDRESS: **20144 Elder Ln, Bend, OR 97703**

4. **LOCATION OF USE: (Off Lands) AUTHORIZED POINT OF DIVERSION:**

POD #3) N 985' & W 617' from the East ¼ corner, SE/NE of Section 29, T17S, R12E, W.M. (Diversion for Swalley's canal system) POD #15) Additional district diversion: NW1/4SE1/4, Section 14, T.15S., R. 12E, W.M.; 2170 feet North and 1350 feet West from the SE Corner of Section 14.

LOCATION OF AUTHORIZED PLACE OF USE (Off Lands)

Township	Range	Section	¼ ¼	Tax Lot	# of acres irrigated	Other Use
S16	E12	29	NE/NW	00400	0.45	IRR

5. **RECIPIENT (ON):**

NAME: **Adams Gilbert Trust – Clayton Adams & Deborah Rief-Adams**
ADDRESS: **20144 Elder Ln, Bend, OR 97703**

6. **LOCATION OF PROPOSED USE (On Lands) AUTHORIZED POINT OF DIVERSION:**

POD #3) N 985' & W 617' from the East ¼ corner, SE/NE of Section 29, T17S, R12E, W.M. (Diversion for Swalley's canal system), POD #15) Additional district diversion: NW1/4SE1/4, Section 14, T.15S., R. 12E, W.M.; 2170 feet North and 1350 feet West from the SE Corner of Section 14.

Township	Range	Section	¼ ¼	Tax Lot	# of acres irrigated	Other Use
S16	E12	29	NE/NW	00400	0.45	IRR


7. **EXHIBITS:** Maps showing the location of the present and proposed irrigated lands (*On & Off Maps*)


Swalley Irrigation District hereby certifies that the applicant and recipient are the deed holders of subject properties; that our files are complete with a copy of the recorded documents; that the applicant's land has been irrigated within the last five years, and that applicant and recipient hereby authorize the transfer proposed herein.

NOTICE IS HEREBY GIVEN that this proposed change is subject to the approval of the Water Resources Department and that the Water Resources Department may reject the transfer or may require mitigation to avoid injury to other water right holders.

SWALLEY IRRIGATION DISTRICT AND APPLICANT, HEREBY SWEAR THAT THE ABOVE NOTICE FOR TRANSFER OF WATER RIGHT AND THE STATEMENTS MADE ARE TRUE AND CORRECT.


APPLICANT:


Adams Gilbert Trust / Clayton Adams


Deborah Rief-Adams

8/31/23
Date

RECIPIENT/DISTRICT:


Jer Camarata / Manager / Swalley Irrigation District

9/13/23
Date



Oregon Water Resources Department
725 Summer Street NE, Suite A
Salem, Oregon 97301-1266
(503) 986-0900
www.wrd.state.or.us

Mark Lee

RECEIVED
DEC 08 2023
OWRD

Notice of District Permanent Water Right Transfer

Filing of this notice must occur prior to making the change and must be included in the district's permanent transfer application, which is due no later than the end of the calendar year.

1. APPLICANT INFORMATION

District: Swalley Irrigation District

Contact Person: Kathy Ferguson

Phone: 541-388-0658

Mailing Address: 64672 Cook Ave., Ste. 1

City: Bend State: OR Zip: 97703

*Fax: _____

*E-Mail address: kathy@swalley.com

*Optional information

District Internal Notice Number (DINN): 2023-17

2. PROPOSED CHANGE(S) TO WATER RIGHT(S)

Pursuant to ORS 540.580 and OAR Chapter 690, Division 385, the district is providing the Water Resources Department this notice of a proposed change in place of use prior to making the change. The district proposes to change the place of use for the following water rights:

CERTIFICATE NUMBER	PERMIT or TRANSFER NUMBER	DECREE (name, volume, and page)
74145	2022-01	Swalley Irrigation District – Vol. 12, page 282 and Vol. 16 at page 148
	-	And 396. Priority date is September 1, 1899
	-	

3. AUTHORIZED POINTS OF DIVERSION (POD) OR APPROPRIATION (POA)

The authorized point(s) of diversion (POD) or appropriation (POA) for the water rights affected by this notice are as follows:

DECREE or CERTIFICATE	PERMIT or TRANSFER	POD / POA #	LOCATION – MEASURED DISTANCES
74145	2022-01	3 & 15	Swalley Main Canal - 985 ft. North & 617 ft West from the East SE
	-		Corner on Section 14
	-		

14365 -

The district proposes to change the place of use of the described water rights from the authorized location listed in Table I to the location listed in Table II.

TABLE I – AUTHORIZED PLACE OF USE (POU)												
CERTIFICATE DECREE or PERMIT	POD / POA #	PRIORITY DATE	USE	LEGAL DESCRIPTION							ACRES	USER NAME
				TWP	RNG	SEC	QQ	DLC	GOV'T LOT	TAX LOT		
74145	3 & 15	September 1, 1899	IRR	17	12	04	NW/SE			00511	0.43	Mark Lee
TOTAL:											0.43	

TABLE II – PROPOSED PLACE OF USE (POU)												
CERTIFICATE DECREE or PERMIT	POD / POA #	PRIORITY DATE	USE	LEGAL DESCRIPTION							ACRES	USER NAME
				TWP	RNG	SEC	QQ	DLC	GOV'T LOT	TAX LOT		
74145	3 & 15	September 1, 1899	IRR	17	12	04	NW/SE			00511	0.43	Mark Lee
TOTAL:											0.43	

RECEIVED

DEC 08 2023

OWRD

5. MAPS and AUTHORIZATIONS

- ☒ Enclosed is a map for the proposed change in place of use meeting the standards of OAR Chapter 690, Division 385.
- ☒ The water rights affected by this notice are not subject to forfeiture for nonuse under ORS 540.610.
- ☒ Each user affected by the proposed transfer has provided written authorization for the transfer and such authorization is on file with the district.
- ☒ The water rights affected by this change do not require a Land Use Compatibility Statement because ALL of the following apply: a) a change in place of use only, b) a change that does not involve the placement or modification of structures, c) the use of water is for irrigation **only** and d) the use is located within an irrigation district or an exclusive farm use zone.
- ☒ The undersigned understand and acknowledge that the proposed change in place of use is subject to the approval of the Water Resources Department. The undersigned also understand and acknowledge that if the Water Resources Department finds the change in place of use allowed by the district under this notice results in injury to an existing water right, the Department may direct the district to cease delivery of water to the proposed place of use or direct the district to mitigate the injury.

6. SIGNATURES

I certify that to the best of my knowledge the information contained in this Notice of District Permanent Transfer is true and accurate.

Signature of District Manager
or Authorized Representative

9/26/23

Date

Type or Print Name of District Manager
or Authorized Representative

Signature of User - SID
(authorized place of use)

9/26/23

Date

Signature of User - Mark Lee
(proposed place of use)

09/18/2023

Date

Signature of User -
(proposed place of use)

Date

District Internal
Notice: 2023-17

NOTICE OF DISTRICT INTERNAL TRANSFER
(ORS 540.580)

RECEIVED

DEC 08 2023

OWRD

DISTRICT: **Swalley Irrigation District**
ADDRESS: **64672 Cook Avenue, Suite 1, Bend, OR 97703** PHONE: **541/388-0658**

1. **WATER RIGHT: SWALLEY IRRIGATION DISTRICT**
CERTIFICATE(S): 74145 PRIORITY DATE: September 1, 1899

2. **TYPE OF CHANGE: PERMANENT CHANGE IN PLACE OF USE**

3. **APPLICANTS(OFF):**
NAME: Mark Lee
ADDRESS: 64120 Harris Way, Bend, OR 97701

4. **LOCATION OF USE: (Off Lands) AUTHORIZED POINT OF DIVERSION:**
POD #3) N 985' & W 617' from the East ¼ corner, SE/NE of Section 29, T17S, R12E, W.M. (Diversion for Swalley's canal system) POD #15) Additional district diversion: NW1/4SE1/4, Section 14, T.15S., R. 12E, W.M.; 2170 feet North and 1350 feet West from the SE Corner of Section 14.

LOCATION OF AUTHORIZED PLACE OF USE (Off Lands)

Township	Range	Section	¼ ¼	Tax Lot	# of acres irrigated	Other Use
S17	E12	04	NW/SE	00511	0.43	IRR

5. **RECIPIENT (ON):**
NAME: Mark Lee
ADDRESS: 64120 Harris Way, Bend, OR 97701

6. **LOCATION OF PROPOSED USE (On Lands) AUTHORIZED POINT OF DIVERSION:**
POD #3) N 985' & W 617' from the East ¼ corner, SE/NE of Section 29, T17S, R12E, W.M. (Diversion for Swalley's canal system), POD #15) Additional district diversion: NW1/4SE1/4, Section 14, T.15S., R. 12E, W.M.; 2170 feet North and 1350 feet West from the SE Corner of Section 14.

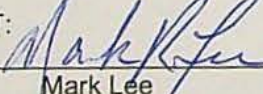
Township	Range	Section	¼ ¼	Tax Lot	# of acres irrigated	Other Use
S17	E12	04	NW/SE	00511	0.43	IRR

7. **EXHIBITS:** Maps showing the location of the present and proposed irrigated lands (*On & Off Maps*)


Swalley Irrigation District hereby certifies that the applicant and recipient are the deed holders of subject properties; that our files are complete with a copy of the recorded documents; that the applicant's land has been irrigated within the last five years, and that applicant and recipient hereby authorize the transfer proposed herein.

NOTICE IS HEREBY GIVEN that this proposed change is subject to the approval of the Water Resources Department and that the Water Resources Department may reject the transfer or may require mitigation to avoid injury to other water right holders.

SWALLEY IRRIGATION DISTRICT AND APPLICANT, HEREBY SWEAR THAT THE ABOVE NOTICE FOR TRANSFER OF WATER RIGHT AND THE STATEMENTS MADE ARE TRUE AND CORRECT.

APPLICANT: 
Mark Lee

09/18/2023
Date

RECIPIENT/DISTRICT: 
Jer Camarato / Manager / Swalley Irrigation District

9/26/23
Date

14365 -



Oregon Water Resources Department
725 Summer Street NE, Suite A
Salem, Oregon 97301-1266
(503) 986-0900
www.wrd.state.or.us

Notice of District *Kunze Burn*
Permanent Water Right
Transfer

Filing of this notice must occur prior to making the change and must be included in the district's permanent transfer application, which is due no later than the end of the calendar year.

1. APPLICANT INFORMATION

District: Swalley Irrigation District

Contact Person: Kathy Ferguson

Phone: 541-388-0658

Mailing Address: 64672 Cook Ave., Ste. 1

City: Bend

State: OR

Zip: 97703

*Fax: _____

*E-Mail address: kathy@swalley.com

*Optional information

District Internal Notice Number (DINN): 2023-18

RECEIVED

DEC 08 2023

OWRD ..

2. PROPOSED CHANGE(S) TO WATER RIGHT(S)

Pursuant to ORS 540.580 and OAR Chapter 690, Division 385, the district is providing the Water Resources Department this notice of a proposed change in place of use prior to making the change. The district proposes to change the place of use for the following water rights:

CERTIFICATE NUMBER	PERMIT or TRANSFER NUMBER	DECREE (name, volume, and page)
74145	2022-01	Swalley Irrigation District – Vol. 12, page 282 and Vol. 16 at page 148
	-	And 396. Priority date is September 1, 1899
	-	

3. AUTHORIZED POINTS OF DIVERSION (POD) OR APPROPRIATION (POA)

The authorized point(s) of diversion (POD) or appropriation (POA) for the water rights affected by this notice are as follows:

DECREE or CERTIFICATE	PERMIT or TRANSFER	POD / POA #	LOCATION – MEASURED DISTANCES
74145	2022-01	3 & 15	Swalley Main Canal - 985 ft. North & 617 ft West from the East SE
	-		Corner on Section 14
	-		

The district proposes to change the place of use of the described water rights from the authorized location listed in Table I to the location listed in Table II.

TABLE I – AUTHORIZED PLACE OF USE (POU)												
CERTIFICATE DECREE or PERMIT	POD / POA #	PRIORITY DATE	USE	LEGAL DESCRIPTION							ACRES	USER NAME
				TWP	RNG	SEC	QQ	DLC	GOV'T LOT	TAX LOT		
74145	3 &15	September 1, 1899	IRR	16	12	29	SE/NW			02100	0.10	Kunze Quinn Trust
74145	3 & 15	September 1, 1899	IRR	16	12	29	SW/NW			02100	0.20	Kunze Quinn Trust
TOTAL:											0.30	

TABLE II – PROPOSED PLACE OF USE (POU)												
CERTIFICATE DECREE or PERMIT	POD / POA #	PRIORITY DATE	USE	LEGAL DESCRIPTION							ACRES	USER NAME
				TWP	RNG	SEC	QQ	DLC	GOV'T LOT	TAX LOT		
74145	3 & 15	September 1, 1899	IRR	16	12	29	SE/NW			02100	0.30	Kunze Quinn Trust
TOTAL:											0.30	

5. MAPS and AUTHORIZATIONS

RECEIVED


DEC 08 2023

OWRD

- ☒ Enclosed is a map for the proposed change in place of use meeting the standards of OAR Chapter 690, Division 385.
- ☒ The water rights affected by this notice are not subject to forfeiture for nonuse under ORS 540.610.
- ☒ Each user affected by the proposed transfer has provided written authorization for the transfer and such authorization is on file with the district.
- ☒ The water rights affected by this change do not require a Land Use Compatibility Statement because ALL of the following apply: a) a change in place of use only, b) a change that does not involve the placement or modification of structures, c) the use of water is for irrigation **only** and d) the use is located within an irrigation district or an exclusive farm use zone.
- ☒ The undersigned understand and acknowledge that the proposed change in place of use is subject to the approval of the Water Resources Department. The undersigned also understand and acknowledge that if the Water Resources Department finds the change in place of use allowed by the district under this notice results in injury to an existing water right, the Department may direct the district to cease delivery of water to the proposed place of use or direct the district to mitigate the injury.

6. SIGNATURES

I certify that to the best of my knowledge the information contained in this Notice of District Permanent Transfer is true and accurate.




Signature of District Manager
or Authorized Representative

10/11/23

Date

JER CANTANA


Type or Print Name of District Manager
or Authorized Representative



Signature of User - Kunze Quinn Trust/ Jon Kunze
(authorized place of use)

10/10/23

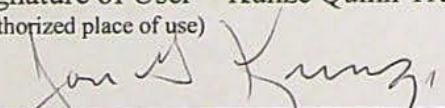
Date



Signature of User - Kunze Quinn Trust/ Maureen Quinn
(authorized place of use)

10/10/23

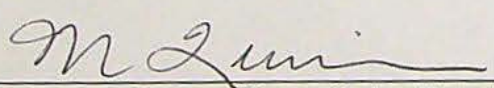
Date



Signature of User - Kunze Quinn Trust/ Jon Kunze
(proposed place of use)

10/10/23

Date



Signature of User - Kunze Quinn Trust/ Maureen Quinn
(proposed place of use)

10/10/23

Date

District Internal
Notice: 2023-18

NOTICE OF DISTRICT INTERNAL TRANSFER
(ORS 540.580)

RECEIVED

DEC 08 2023

OWRD

DISTRICT: Swalley Irrigation District
ADDRESS: 64672 Cook Avenue, Suite 1, Bend, OR 97703 PHONE: 541/388-0658

1. WATER RIGHT: SWALLEY IRRIGATION DISTRICT
CERTIFICATE(S): 74145 PRIORITY DATE: September 1, 1899

2. TYPE OF CHANGE: PERMANENT CHANGE IN PLACE OF USE

3. APPLICANTS(OFF):

NAME: Kunze Quinn Trust
ADDRESS: 65015 Hopper Rd, Bend, OR 97703

4. LOCATION OF USE: (Off Lands) AUTHORIZED POINT OF DIVERSION:
POD #3) N 985' & W 617' from the East ¼ corner, SE/NE of Section 29, T17S, R12E, W.M. (Diversion for Swalley's canal system) POD #15) Additional district diversion: NW1/4SE1/4, Section 14, T.15S., R. 12E, W.M.; 2170 feet North and 1350 feet West from the SE Corner of Section 14.

LOCATION OF AUTHORIZED PLACE OF USE (Off Lands)

Township	Range	Section	¼ ¼	Tax Lot	# of acres irrigated	Other Use
S16	E12	29	SE/NW	02100	0.10	IRR
S16	E12	29	SW/NW	02100	0.20	IRR

5. RECIPIENT (ON):

NAME: Kunze Quinn Trust
ADDRESS: 65015 Hopper Rd, Bend, OR 97703

6. LOCATION OF PROPOSED USE (On Lands) AUTHORIZED POINT OF DIVERSION:
POD #3) N 985' & W 617' from the East ¼ corner, SE/NE of Section 29, T17S, R12E, W.M. (Diversion for Swalley's canal system), POD #15) Additional district diversion: NW1/4SE1/4, Section 14, T.15S., R. 12E, W.M.; 2170 feet North and 1350 feet West from the SE Corner of Section 14.

Township	Range	Section	¼ ¼	Tax Lot	# of acres irrigated	Other Use
S16	E12	29	SE/NW	02100	0.30	IRR

7. EXHIBITS: Maps showing the location of the present and proposed irrigated lands (On & Off Maps)

Swalley Irrigation District hereby certifies that the applicant and recipient are the deed holders of subject properties; that our files are complete with a copy of the recorded documents; that the applicant's land has been irrigated within the last five years, and that applicant and recipient hereby authorize the transfer proposed herein.

NOTICE IS HEREBY GIVEN that this proposed change is subject to the approval of the Water Resources Department and that the Water Resources Department may reject the transfer or may require mitigation to avoid injury to other water right holders.

SWALLEY IRRIGATION DISTRICT AND APPLICANT, HEREBY SWEAR THAT THE ABOVE NOTICE FOR TRANSFER OF WATER RIGHT AND THE STATEMENTS MADE ARE TRUE AND CORRECT.

APPLICANT:

Kunze Quinn Trust / Jon Kunze

Maureen Quinn

Date

RECIPIENT/DISTRICT:

Jer Camarata / Manager / Swalley Irrigation District

Date

14365 -



Oregon Water Resources Department
725 Summer Street NE, Suite A
Salem, Oregon 97301-1266
(503) 986-0900
www.wrd.state.or.us

Kenneth Dority

Notice of District Permanent Water Right Transfer

Filing of this notice must occur prior to making the change and must be included in the district's permanent transfer application, which is due no later than the end of the calendar year.

1. APPLICANT INFORMATION

RECEIVED

DEC 08 2023

OWRD

District: Swalley Irrigation District

Contact Person: Kathy Ferguson

Phone: 541-388-0658

Mailing Address: 64672 Cook Ave., Ste. 1 _____

City: Bend

State: OR

Zip: 97703

*Fax: _____

*E-Mail address: kathy@swalley.com

*Optional information

District Internal Notice Number (DINN): 2023-19

2. PROPOSED CHANGE(S) TO WATER RIGHT(S)

Pursuant to ORS 540.580 and OAR Chapter 690, Division 385, the district is providing the Water Resources Department this notice of a proposed change in place of use prior to making the change. The district proposes to change the place of use for the following water rights:

CERTIFICATE NUMBER	PERMIT or TRANSFER NUMBER	DECREE (name, volume, and page)
74145	2022-01	Swalley Irrigation District – Vol. 12, page 282 and Vol. 16 at page 148
	-	And 396. Priority date is September 1, 1899
	-	

3. AUTHORIZED POINTS OF DIVERSION (POD) OR APPROPRIATION (POA)

The authorized point(s) of diversion (POD) or appropriation (POA) for the water rights affected by this notice are as follows:

DECREE or CERTIFICATE	PERMIT or TRANSFER	POD / POA #	LOCATION – MEASURED DISTANCES
74145	2022-01	3 & 15	Swalley Main Canal - 985 ft. North & 617 ft West from the East SE
	-		Corner on Section 14
	-		

QWRD

9

1


1

5. MAPS and AUTHORIZATIONS

- ☒ Enclosed is a map for the proposed change in place of use meeting the standards of OAR Chapter 690, Division 385.
- ☒ The water rights affected by this notice are not subject to forfeiture for nonuse under ORS 540.610.
- ☒ Each user affected by the proposed transfer has provided written authorization for the transfer and such authorization is on file with the district.
- ☒ The water rights affected by this change do not require a Land Use Compatibility Statement because ALL of the following apply: a) a change in place of use only, b) a change that does not involve the placement or modification of structures, c) the use of water is for irrigation only and d) the use is located within an irrigation district or an exclusive farm use zone.
- ☒ The undersigned understand and acknowledge that the proposed change in place of use is subject to the approval of the Water Resources Department. The undersigned also understand and acknowledge that if the Water Resources Department finds the change in place of use allowed by the district under this notice results in injury to an existing water right, the Department may direct the district to cease delivery of water to the proposed place of use or direct the district to mitigate the injury.


6. SIGNATURES

I certify that to the best of my knowledge the information contained in this Notice of District Permanent Transfer is true and accurate.


Signature of District Manager
or Authorized Representative

9/26/23
Date


JEREMY
Type or Print Name of District Manager
or Authorized Representative


Signature of User - Kenneth D. Dority
(authorized place of use)


9/18/23
Date

Signature of User -
(authorized place of use)

Date


Signature of User - Kenneth D. Dority
(proposed place of use)

9/18/23
Date


Signature of User -
(proposed place of use)

Date

14365 -

NOTICE OF DISTRICT INTERNAL TRANSFER
(ORS 540.580)

RECEIVED

DEC 08 2023

OWRD

DISTRICT: **Swalley Irrigation District**
ADDRESS: **64672 Cook Avenue, Suite 1, Bend, OR 97703** PHONE: **541/388-0658**

1. **WATER RIGHT: SWALLEY IRRIGATION DISTRICT**
CERTIFICATE(S): 74145 PRIORITY DATE: September 1, 1899

2. **TYPE OF CHANGE: PERMANENT CHANGE IN PLACE OF USE**

3. **APPLICANTS(OFF):**

NAME: **Kenneth D. Dority**
ADDRESS: **20636 Kandl Ct, Bend, OR 97701**

4. **LOCATION OF USE: (Off Lands) AUTHORIZED POINT OF DIVERSION:**
POD #3) N 985' & W 617' from the East ¼ corner, SE/NE of Section 29, T17S, R12E, W.M. (Diversion for Swalley's canal system) POD #15) Additional district diversion: NW1/4SE1/4, Section 14, T.15S., R. 12E, W.M.; 2170 feet North and 1350 feet West from the SE Corner of Section 14.

LOCATION OF AUTHORIZED PLACE OF USE (Off Lands)

Township	Range	Section	¼ ¼	Tax Lot	# of acres irrigated	Other Use
S17	E12	16	NW/NE	02800	0.02	IRR
S17	E12	16	SW/NE	02800	0.28	IRR

5. **RECIPIENT (ON):**

NAME: **Kenneth D. Dority**
ADDRESS: **20636 Kandl Ct, Bend, OR 97701**

6. **LOCATION OF PROPOSED USE (On Lands) AUTHORIZED POINT OF DIVERSION:**
POD #3) N 985' & W 617' from the East ¼ corner, SE/NE of Section 29, T17S, R12E, W.M. (Diversion for Swalley's canal system), POD #15) Additional district diversion: NW1/4SE1/4, Section 14, T.15S., R. 12E, W.M.; 2170 feet North and 1350 feet West from the SE Corner of Section 14.

Township	Range	Section	¼ ¼	Tax Lot	# of acres irrigated	Other Use
S17	E12	16	NW/NE	02800	0.30	IRR


7. **EXHIBITS:** Maps showing the location of the present and proposed irrigated lands (*On & Off Maps*)

Swalley Irrigation District hereby certifies that the applicant and recipient are the deed holders of subject properties; that our files are complete with a copy of the recorded documents; that the applicant's land has been irrigated within the last five years, and that applicant and recipient hereby authorize the transfer proposed herein.

NOTICE IS HEREBY GIVEN that this proposed change is subject to the approval of the Water Resources Department and that the Water Resources Department may reject the transfer or may require mitigation to avoid injury to other water right holders.

SWALLEY IRRIGATION DISTRICT AND APPLICANT, HEREBY SWEAR THAT THE ABOVE NOTICE FOR TRANSFER OF WATER RIGHT AND THE STATEMENTS MADE ARE TRUE AND CORRECT.

APPLICANT:


Kenneth D. Dority

9/18/23

Date

RECIPIENT/DISTRICT:


Jer Camarata / Manager, Swalley Irrigation District

9/26/23

Date



Oregon Water Resources Department
725 Summer Street NE, Suite A
Salem, Oregon 97301-1266
(503) 986-0900
www.wrd.state.or.us

Kimberly Webe Evans

Notice of District Permanent Water Right Transfer

Filing of this notice must occur prior to making the change and must be included in the district's permanent transfer application, which is due no later than the end of the calendar year.

RECEIVED

DEC 08 2023

OWRD

1. APPLICANT INFORMATION

District: Swalley Irrigation District

Contact Person: Kathy Ferguson

Phone: 541-388-0658

Mailing Address: 64672 Cook Ave., Ste. 1 _____

City: Bend State: OR Zip: 97703

*Fax: _____

*E-Mail address: kathy@swalley.com

**Optional information*

District Internal Notice Number (DINN): 2023-20

2. PROPOSED CHANGE(S) TO WATER RIGHT(S)

Pursuant to ORS 540.580 and OAR Chapter 690, Division 385, the district is providing the Water Resources Department this notice of a proposed change in place of use prior to making the change. The district proposes to change the place of use for the following water rights:

CERTIFICATE NUMBER	PERMIT or TRANSFER NUMBER	DECREE (name, volume, and page)
74145	2022-01	Swalley Irrigation District – Vol. 12, page 282 and Vol. 16 at page 148
	-	And 396. Priority date is September 1, 1899
	-	

3. AUTHORIZED POINTS OF DIVERSION (POD) OR APPROPRIATION (POA)

The authorized point(s) of diversion (POD) or appropriation (POA) for the water rights affected by this notice are as follows:

DECREE or CERTIFICATE	PERMIT or TRANSFER	POD / POA #	LOCATION – MEASURED DISTANCES
74145	2022-01	3 & 15	Swalley Main Canal - 985 ft. North & 617 ft West from the East SE
	-		Corner on Section 14
	-		

14365 -

OWRD


Mar. 2015

5. MAPS and AUTHORIZATIONS

- ☒ Enclosed is a map for the proposed change in place of use meeting the standards of OAR Chapter 690, Division 385.
- ☒ The water rights affected by this notice are not subject to forfeiture for nonuse under ORS 540.610.
- ☒ Each user affected by the proposed transfer has provided written authorization for the transfer and such authorization is on file with the district.
- ☒ The water rights affected by this change do not require a Land Use Compatibility Statement because ALL of the following apply: a) a change in place of use only, b) a change that does not involve the placement or modification of structures, c) the use of water is for irrigation **only** and d) the use is located within an irrigation district or an exclusive farm use zone.
- ☒ The undersigned understand and acknowledge that the proposed change in place of use is subject to the approval of the Water Resources Department. The undersigned also understand and acknowledge that if the Water Resources Department finds the change in place of use allowed by the district under this notice results in injury to an existing water right, the Department may direct the district to cease delivery of water to the proposed place of use or direct the district to mitigate the injury.

6. SIGNATURES

I certify that to the best of my knowledge the information contained in this Notice of District Permanent Transfer is true and accurate.



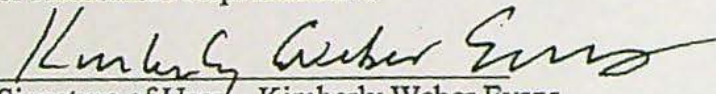
Signature of District Manager
or Authorized Representative

9/26/23

Date

Jen Cameron

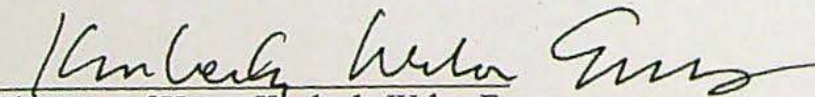
Type or Print Name of District Manager
or Authorized Representative



Signature of User - Kimberly Weber Evans
(authorized place of use)

9/14/23

Date



Signature of User - Kimberly Weber Evans
(proposed place of use)

9/14/23

Date

Signature of User -
(proposed place of use)

Date

RECEIVED

DEC 08 2023

OWRD

14365 -

NOTICE OF DISTRICT INTERNAL TRANSFER
(ORS 540.580)

RECEIVED

DEC 08 2023

OWRD

DISTRICT: **Swalley Irrigation District**
ADDRESS: **64672 Cook Avenue, Suite 1, Bend, OR 97703** PHONE: **541/388-0658**

1. **WATER RIGHT: SWALLEY IRRIGATION DISTRICT**
CERTIFICATE(S): 74145 PRIORITY DATE: September 1, 1899

2. **TYPE OF CHANGE: PERMANENT CHANGE IN PLACE OF USE**

3. **APPLICANTS(OFF):**

NAME: **Kimberly Weber Evans Trust**
ADDRESS: **63490 Vogt Rd, Bend, OR 97701**

4. **LOCATION OF USE: (Off Lands) AUTHORIZED POINT OF DIVERSION:**
POD #3) N 985' & W 617' from the East ¼ corner, SE/NE of Section 29, T17S, R12E, W.M. (Diversion for Swalley's canal system) POD #15) Additional district diversion: NW1/4SE1/4, Section 14, T.15S., R. 12E, W.M.; 2170 feet North and 1350 feet West from the SE Corner of Section 14.

LOCATION OF AUTHORIZED PLACE OF USE (Off Lands)

Township	Range	Section	¼ ¼	Tax Lot	# of acres irrigated	Other Use
S17	E12	16	SW/NE	00400	0.27	IRR

5. **RECIPIENT (ON):**

NAME: **Kimberly Weber Evans Trust**
ADDRESS: **63490 Vogt Rd, Bend, OR 97701**

6. **LOCATION OF PROPOSED USE (On Lands) AUTHORIZED POINT OF DIVERSION:**
POD #3) N 985' & W 617' from the East ¼ corner, SE/NE of Section 29, T17S, R12E, W.M. (Diversion for Swalley's canal system), POD #15) Additional district diversion: NW1/4SE1/4, Section 14, T.15S., R. 12E, W.M.; 2170 feet North and 1350 feet West from the SE Corner of Section 14.

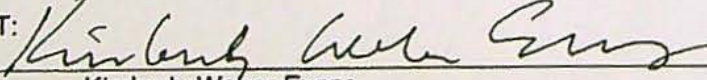
Township	Range	Section	¼ ¼	Tax Lot	# of acres irrigated	Other Use
S17	E12	16	SW/NE	00400	0.27	IRR

7. **EXHIBITS:** Maps showing the location of the present and proposed irrigated lands (*On & Off Maps*)


Swalley Irrigation District hereby certifies that the applicant and recipient are the deed holders of subject properties; that our files are complete with a copy of the recorded documents; that the applicant's land has been irrigated within the last five years, and that applicant and recipient hereby authorize the transfer proposed herein.

NOTICE IS HEREBY GIVEN that this proposed change is subject to the approval of the Water Resources Department and that the Water Resources Department may reject the transfer or may require mitigation to avoid injury to other water right holders.

SWALLEY IRRIGATION DISTRICT AND APPLICANT, HEREBY SWEAR THAT THE ABOVE NOTICE FOR TRANSFER OF WATER RIGHT AND THE STATEMENTS MADE ARE TRUE AND CORRECT.

APPLICANT: 
Kimberly Weber Evans

9/14/23
Date

RECIPIENT/DISTRICT: 
Jer Camarata / Manager / Swalley Irrigation District

9/26/23
Date



Oregon Water Resources Department
725 Summer Street NE, Suite A
Salem, Oregon 97301-1266
(503) 986-0900
www.wrd.state.or.us

Gardner Martin
**Notice of District
Permanent Water Right
Transfer**

Filing of this notice must occur prior to making the change and must be included in the district's permanent transfer application, which is due no later than the end of the calendar year.

RECEIVED

DEC 08 2023

OWRD

1. APPLICANT INFORMATION

District: Swalley Irrigation District

Contact Person: Kathy Ferguson

Phone: 541-388-0658

Mailing Address: 64672 Cook Ave., Ste. 1

City: Bend

State: OR

Zip: 97703

*Fax: _____

*E-Mail address: kathy@swalley.com

*Optional information

District Internal Notice Number (DINN): 2023-21

2. PROPOSED CHANGE(S) TO WATER RIGHT(S)

Pursuant to ORS 540.580 and OAR Chapter 690, Division 385, the district is providing the Water Resources Department this notice of a proposed change in place of use prior to making the change. The district proposes to change the place of use for the following water rights:

CERTIFICATE NUMBER	PERMIT or TRANSFER NUMBER	DECREE (name, volume, and page)
74145	2022-01	Swalley Irrigation District – Vol. 12, page 282 and Vol. 16 at page 148
	-	And 396. Priority date is September 1, 1899
	-	

3. AUTHORIZED POINTS OF DIVERSION (POD) OR APPROPRIATION (POA)

The authorized point(s) of diversion (POD) or appropriation (POA) for the water rights affected by this notice are as follows:

DECREE or CERTIFICATE	PERMIT or TRANSFER	POD / POA #	LOCATION – MEASURED DISTANCES
74145	2022-01	3 & 15	Swalley Main Canal - 985 ft. North & 617 ft West from the East SE
	-		Corner on Section 14
	-		

14365 -

4. PROPOSED CHANGES TO THE WATER RIGHT

RECEIVED

DEC 08 2023

OWRD

The district proposes to change the place of use of the described water rights from the authorized location listed in Table I to the location listed in Table II.

TABLE I – AUTHORIZED PLACE OF USE (POU)												
CERTIFICATE DECREE or PERMIT	POD / POA #	PRIORITY DATE	USE	LEGAL DESCRIPTION							ACRES	USER NAME
				TWP	RNG	SEC	QQ	DLC	GOV'T LOT	TAX LOT		
74145	3 & 15	September 1, 1899	IRR	16	12	28	NE/SW			00500	0.09	Gardner R Martin & Daisy Lee Martin Revocable Trust
74145	3 & 15	September 1, 1899	IRR	16	12	28	NW/SW			00500	0.03	Gardner R Martin & Daisy Lee Martin Revocable Trust
TOTAL:											0.12	


TABLE II – PROPOSED PLACE OF USE (POU)												
CERTIFICATE DECREE or PERMIT	POD / POA #	PRIORITY DATE	USE	LEGAL DESCRIPTION							ACRES	USER NAME
				TWP	RNG	SEC	QQ	DLC	GOV'T LOT	TAX LOT		
74145	3 & 15	September 1, 1899	IRR	16	12	28	NE/SW			00500	0.06	Gardner R Martin & Daisy Lee Martin Revocable Trust
74145	3 & 15	September 1, 1899	IRR	16	12	28	NW/SW			00500	0.06	Gardner R Martin & Daisy Lee Martin Revocable Trust
TOTAL:											0.12	

5. MAPS and AUTHORIZATIONS

- ☒ Enclosed is a map for the proposed change in place of use meeting the standards of OAR Chapter 690, Division 385.
- ☒ The water rights affected by this notice are not subject to forfeiture for nonuse under ORS 540.610.
- ☒ Each user affected by the proposed transfer has provided written authorization for the transfer and such authorization is on file with the district.
- ☒ The water rights affected by this change do not require a Land Use Compatibility Statement because ALL of the following apply: a) a change in place of use only, b) a change that does not involve the placement or modification of structures, c) the use of water is for irrigation **only** and d) the use is located within an irrigation district or an exclusive farm use zone.
- ☒ The undersigned understand and acknowledge that the proposed change in place of use is subject to the approval of the Water Resources Department. The undersigned also understand and acknowledge that if the Water Resources Department finds the change in place of use allowed by the district under this notice results in injury to an existing water right, the Department may direct the district to cease delivery of water to the proposed place of use or direct the district to mitigate the injury.

6. SIGNATURES

I certify that to the best of my knowledge the information contained in this Notice of District Permanent Transfer is true and accurate.




Signature of District Manager
or Authorized Representative

9/13/23

Date

Jer Cantina

Type or Print Name of District Manager
or Authorized Representative



Signature of User - **SID**
(authorized place of use)

9/13/23

Date

Gardner R. Martin

Signature of User - Gardner R Martin
Gardner R Martin & Daisy Lee Martin Revocable Trust
(proposed place of use)

8/30/23

Date

Daisy Lee Martin

Signature of User - Daisy Lee Martin
Gardner R Martin & Daisy Lee Martin Revocable Trust
(proposed place of use)

8/30/2023

Date

RECEIVED
DEC 08 2023

OWRD

District Internal
Notice: 2023-21

NOTICE OF DISTRICT INTERNAL TRANSFER
(ORS 540.580)

RECEIVED

DEC 08 2023

OWRD

DISTRICT: Swalley Irrigation District
ADDRESS: 64672 Cook Avenue, Suite 1, Bend, OR 97703 PHONE: 541/388-0658

1. WATER RIGHT: SWALLEY IRRIGATION DISTRICT
CERTIFICATE(S): 74145 PRIORITY DATE: September 1, 1899

2. TYPE OF CHANGE: PERMANENT CHANGE IN PLACE OF USE

3. APPLICANTS(OFF):

NAME: Gardner R Martin & Daisy Lee Martin Revocable Trust
ADDRESS: 64960 Glacier View Dr, Bend, OR 97703

4. LOCATION OF USE: (Off Lands) AUTHORIZED POINT OF DIVERSION:

POD #3) N 985' & W 617' from the East ¼ corner, SE/NE of Section 29, T17S, R12E, W.M. (Diversion for Swalley's canal system) POD #15) Additional district diversion: NW1/4SE1/4, Section 14, T.15S., R. 12E, W.M.; 2170 feet North and 1350 feet West from the SE Corner of Section 14.

LOCATION OF AUTHORIZED PLACE OF USE (Off Lands)

Township	Range	Section	¼ ¼	Tax Lot	# of acres irrigated	Other Use
S16	E12	28	NE/SW	00500	0.09	IRR
S16	E12	28	NW/SW	00500	.003	IRR

5. RECIPIENT (ON):

NAME: Gardner R Martin & Daisy Lee Martin Revocable Trust
ADDRESS: 64960 Glacier View Dr, Bend, OR 97703

6. LOCATION OF PROPOSED USE (On Lands) AUTHORIZED POINT OF DIVERSION:

POD #3) N 985' & W 617' from the East ¼ corner, SE/NE of Section 29, T17S, R12E, W.M. (Diversion for Swalley's canal system), POD #15) Additional district diversion: NW1/4SE1/4, Section 14, T.15S., R. 12E, W.M.; 2170 feet North and 1350 feet West from the SE Corner of Section 14.

Township	Range	Section	¼ ¼	Tax Lot	# of acres irrigated	Other Use
S16	E12	28	NE/SW	00500	0.06	IRR
S16	E12	28	NW/SW	00500	0.06	IRR

7. EXHIBITS: Maps showing the location of the present and proposed irrigated lands (On & Off Maps)

Swalley Irrigation District hereby certifies that the applicant and recipient are the deed holders of subject properties; that our files are complete with a copy of the recorded documents; that the applicant's land has been irrigated within the last five years, and that applicant and recipient hereby authorize the transfer proposed herein.

NOTICE IS HEREBY GIVEN that this proposed change is subject to the approval of the Water Resources Department and that the Water Resources Department may reject the transfer or may require mitigation to avoid injury to other water right holders.

SWALLEY IRRIGATION DISTRICT AND APPLICANT, HEREBY SWEAR THAT THE ABOVE NOTICE FOR TRANSFER OF WATER RIGHT AND THE STATEMENTS MADE ARE TRUE AND CORRECT.

APPLICANT:

Gardner R. Martin Daisy Lee Martin 8/30/2023
Gardner R Martin Daisy Lee Martin Date
Gardner R Martin & Daisy Lee Martin Revocable Trust

RECIPIENT/DISTRICT:

Jer Camarata / Manager / Swalley Irrigation District

9/13/23
Date

14365 -



Oregon Water Resources Department
725 Summer Street NE, Suite A
Salem, Oregon 97301-1266
(503) 986-0900
www.wrd.state.or.us

McKeage

Notice of District Permanent Water Right Transfer

Filing of this notice must occur prior to making the change and must be included in the district's permanent transfer application, which is due no later than the end of the calendar year.

1. APPLICANT INFORMATION

District: Swalley Irrigation District

Contact Person: Kathy Ferguson

Phone: 541-388-0658

Mailing Address: 64672 Cook Ave., Ste. 1 _____

City: Bend

State: OR

Zip: 97703

*Fax: _____

*E-Mail address: kathy@swalley.com

*Optional information

District Internal Notice Number (DINN): 2023-22

RECEIVED

DEC 08 2023

OWRD

2. PROPOSED CHANGE(S) TO WATER RIGHT(S)

Pursuant to ORS 540.580 and OAR Chapter 690, Division 385, the district is providing the Water Resources Department this notice of a proposed change in place of use prior to making the change. The district proposes to change the place of use for the following water rights:

CERTIFICATE NUMBER	PERMIT or TRANSFER NUMBER	DECREE (name, volume, and page)
74145	2022-01	Swalley Irrigation District – Vol. 12, page 282 and Vol. 16 at page 148
	-	And 396. Priority date is September 1, 1899
	-	

3. AUTHORIZED POINTS OF DIVERSION (POD) OR APPROPRIATION (POA)

The authorized point(s) of diversion (POD) or appropriation (POA) for the water rights affected by this notice are as follows:

DECREE or CERTIFICATE	PERMIT or TRANSFER	POD / POA #	LOCATION – MEASURED DISTANCES
74145	2022-01	3 & 15	Swalley Main Canal - 985 ft. North & 617 ft West from the East SE
	-		Corner on Section 14
	-		

14365 -

RECEIVED

DEC 08 2023

OWRD

4. PROPOSED CHANGES TO THE WATER RIGHT

The district proposes to change the place of use of the described water rights from the authorized location listed in Table I to the location listed in Table II.

TABLE I – AUTHORIZED PLACE OF USE (POU)

CERTIFICATE DECREE or PERMIT	POD / POA #	PRIORITY DATE	USE	LEGAL DESCRIPTION							ACRES	USER NAME
				TWP	RNG	SEC	QQ	DLC	GOV'T LOT	TAX LOT		
74145	3 & 15	September 1, 1899	IRR	17	12	04	NW/NE			00227	0.37	McKeage Bypass Trust & McKeage Survivor's Trust
74145	3 & 15	September 1, 1899	IRR	17	12	04	SW/NE			00227	0.03	McKeage Bypass Trust & McKeage Survivor's Trust
TOTAL:											0.40	

TABLE II – PROPOSED PLACE OF USE (POU)

CERTIFICATE DECREE or PERMIT	POD / POA #	PRIORITY DATE	USE	LEGAL DESCRIPTION							ACRES	USER NAME
				TWP	RNG	SEC	QQ	DLC	GOV'T LOT	TAX LOT		
74145	3 & 15	September 1, 1899	IRR	17	12	04	NW/NE			00227	0.40	McKeage Bypass Trust & McKeage Survivor's Trust
TOTAL:											0.40	


DEC 08 2023

5. MAPS and AUTHORIZATIONS

- ☒ Enclosed is a map for the proposed change in place of use meeting the standards of OAR Chapter 690, Division 385. OWRD
- ☒ The water rights affected by this notice are not subject to forfeiture for nonuse under ORS 540.610.
- ☒ Each user affected by the proposed transfer has provided written authorization for the transfer and such authorization is on file with the district.
- ☒ The water rights affected by this change do not require a Land Use Compatibility Statement because ALL of the following apply: a) a change in place of use only, b) a change that does not involve the placement or modification of structures, c) the use of water is for irrigation only and d) the use is located within an irrigation district or an exclusive farm use zone.
- ☒ The undersigned understand and acknowledge that the proposed change in place of use is subject to the approval of the Water Resources Department. The undersigned also understand and acknowledge that if the Water Resources Department finds the change in place of use allowed by the district under this notice results in injury to an existing water right, the Department may direct the district to cease delivery of water to the proposed place of use or direct the district to mitigate the injury.

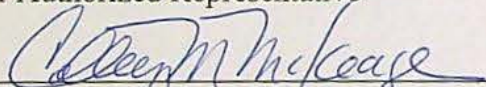
6. SIGNATURES

I certify that to the best of my knowledge the information contained in this Notice of District Permanent Transfer is true and accurate.


Signature of District Manager
or Authorized Representative

9/20/23
Date


Jen Compton
Type or Print Name of District Manager
or Authorized Representative


Signature of User - Colleen McKeage
McKeage Bypass Trust & McKeage Survivor's Trust
(authorized place of use)

9-19-23
Date

Signature of User -
(authorized place of use)

Date


Signature of User - Colleen McKeage
McKeage Bypass Trust & McKeage Survivor's Trust
(proposed place of use)

Date

District Internal
Notice: 2023-22

NOTICE OF DISTRICT INTERNAL TRANSFER
(ORS 540.580)

RECEIVED

DEC 08 2023

OWRD

DISTRICT: **Swalley Irrigation District**
ADDRESS: **64672 Cook Avenue, Suite 1, Bend, OR 97703** PHONE: **541/388-0658**

1. **WATER RIGHT: SWALLEY IRRIGATION DISTRICT**
CERTIFICATE(S): 74145 PRIORITY DATE: September 1, 1899

2. **TYPE OF CHANGE: PERMANENT CHANGE IN PLACE OF USE**

3. **APPLICANTS(OFF):**
NAME: **McKeage Bypass Trust & McKeage Survivor's Trust – Colleen McKeage**
ADDRESS: **20585 Lowe Ln, Bend, OR 97703**

4. **LOCATION OF USE: (Off Lands) AUTHORIZED POINT OF DIVERSION:**
POD #3) N 985' & W 617' from the East ¼ corner, SE/NE of Section 29, T17S, R12E, W.M. (Diversion for Swalley's canal system) POD #15) Additional district diversion: NW1/4SE1/4, Section 14, T.15S., R. 12E, W.M.; 2170 feet North and 1350 feet West from the SE Corner of Section 14.

LOCATION OF AUTHORIZED PLACE OF USE (Off Lands)

Township	Range	Section	¼ ¼	Tax Lot	# of acres irrigated	Other Use
S17	E12	04	NW/NE	00227	0.37	IRR
S17	E12	04	SW/NE	00227	.0.03	IRR

5. **RECIPIENT (ON):**
NAME: **McKeage Bypass Trust & McKeage Survivor's Trust – Colleen McKeage**
ADDRESS: **20585 Lowe Ln, Bend, OR 97703**

6. **LOCATION OF PROPOSED USE (On Lands) AUTHORIZED POINT OF DIVERSION:**
POD #3) N 985' & W 617' from the East ¼ corner, SE/NE of Section 29, T17S, R12E, W.M. (Diversion for Swalley's canal system), POD #15) Additional district diversion: NW1/4SE1/4, Section 14, T.15S., R. 12E, W.M.; 2170 feet North and 1350 feet West from the SE Corner of Section 14.


Township	Range	Section	¼ ¼	Tax Lot	# of acres irrigated	Other Use
S17	E12	04	NW/NE	00227	0.40	IRR

7. **EXHIBITS:** Maps showing the location of the present and proposed irrigated lands (*On & Off Maps*)

Swalley Irrigation District hereby certifies that the applicant and recipient are the deed holders of subject properties; that our files are complete with a copy of the recorded documents; that the applicant's land has been irrigated within the last five years, and that applicant and recipient hereby authorize the transfer proposed herein.

NOTICE IS HEREBY GIVEN that this proposed change is subject to the approval of the Water Resources Department and that the Water Resources Department may reject the transfer or may require mitigation to avoid injury to other water right holders.

SWALLEY IRRIGATION DISTRICT AND APPLICANT, HEREBY SWEAR THAT THE ABOVE NOTICE FOR TRANSFER OF WATER RIGHT AND THE STATEMENTS MADE ARE TRUE AND CORRECT.

APPLICANT: 
McKeage Bypass Trust & McKeage Survivor's Trust – Colleen McKeage

9-19-23
Date

RECIPIENT/DISTRICT: 
Jer Camarata / Manager / Swalley Irrigation District

9/20/23
Date

14365 -



Oregon Water Resources Department
725 Summer Street NE, Suite A
Salem, Oregon 97301-1266
(503) 986-0900
www.wrd.state.or.us

Notice of District Permanent Water Right Transfer

Frank Hansaw
Anissa Wiseman

Filing of this notice must occur prior to making the change and must be included in the district's permanent transfer application, which is due no later than the end of the calendar year.

1. APPLICANT INFORMATION

District: Swalley Irrigation District

Contact Person: Kathy Ferguson

Phone: 541-388-0658

Mailing Address: 64672 Cook Ave., Ste. 1 _____

City: Bend

State: OR

Zip: 97703

*Fax: _____

*E-Mail address: kathy@swalley.com

*Optional information

District Internal Notice Number (DINN): 2023-23

RECEIVED

DEC 08 2023

OWRD

2. PROPOSED CHANGE(S) TO WATER RIGHT(S)

Pursuant to ORS 540.580 and OAR Chapter 690, Division 385, the district is providing the Water Resources Department this notice of a proposed change in place of use prior to making the change. The district proposes to change the place of use for the following water rights:

CERTIFICATE NUMBER	PERMIT or TRANSFER NUMBER	DECREE (name, volume, and page)
74145	2022-01	Swalley Irrigation District – Vol. 12, page 282 and Vol. 16 at page 148
	-	And 396. Priority date is September 1, 1899
	-	

3. AUTHORIZED POINTS OF DIVERSION (POD) OR APPROPRIATION (POA)

The authorized point(s) of diversion (POD) or appropriation (POA) for the water rights affected by this notice are as follows:

DECREE or CERTIFICATE	PERMIT or TRANSFER	POD / POA #	LOCATION – MEASURED DISTANCES
74145	2022-01	3 & 15	Swalley Main Canal - 985 ft. North & 617 ft West from the East SE
	-		Corner on Section 14
	-		

4. PROPOSED CHANGES TO THE WATER RIGHT

RECEIVED

DEC 08 2023

OWRD

The district proposes to change the place of use of the described water rights from the authorized location listed in Table I to the location listed in Table II.

TABLE I – AUTHORIZED PLACE OF USE (POU)												
CERTIFICATE DECREE or PERMIT	POD / POA #	PRIORITY DATE	USE	LEGAL DESCRIPTION							ACRES	USER NAME
				TWP	RNG	SEC	QQ	DLC	GOV'T LOT	TAX LOT		
74145	3 & 15	September 1, 1899	IRR	16	12	32	SE/SW			00712	0.21	Frank Hanson & Anissa Wiseman
TOTAL:											0.21	


TABLE II – PROPOSED PLACE OF USE (POU)												
CERTIFICATE DECREE or PERMIT	POD / POA #	PRIORITY DATE	USE	LEGAL DESCRIPTION							ACRES	USER NAME
				TWP	RNG	SEC	QQ	DLC	GOV'T LOT	TAX LOT		
74145	3 & 15	September 1, 1899	IRR	16	12	32	SE/SW			00712	0.21	Frank Hanson & Anissa Wiseman
TOTAL:											0.21	

5. MAPS and AUTHORIZATIONS

- ☒ Enclosed is a map for the proposed change in place of use meeting the standards of OAR Chapter 690, Division 385.
- ☒ The water rights affected by this notice are not subject to forfeiture for nonuse under ORS 540.610.
- ☒ Each user affected by the proposed transfer has provided written authorization for the transfer and such authorization is on file with the district.
- ☒ The water rights affected by this change do not require a Land Use Compatibility Statement because ALL of the following apply: a) a change in place of use only, b) a change that does not involve the placement or modification of structures, c) the use of water is for irrigation **only** and d) the use is located within an irrigation district or an exclusive farm use zone.
- ☒ The undersigned understand and acknowledge that the proposed change in place of use is subject to the approval of the Water Resources Department. The undersigned also understand and acknowledge that if the Water Resources Department finds the change in place of use allowed by the district under this notice results in injury to an existing water right, the Department may direct the district to cease delivery of water to the proposed place of use or direct the district to mitigate the injury.

6. SIGNATURES

I certify that to the best of my knowledge the information contained in this Notice of District Permanent Transfer is true and accurate.




 Signature of District Manager
 or Authorized Representative

10/4/23

 Date

JEN ANTONIA


 Type or Print Name of District Manager
 or Authorized Representative



 Signature of User - SID
 (authorized place of use)

10/4/23

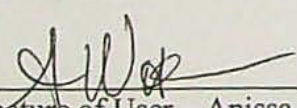
 Date



 Signature of User - Frank Hanson
 (proposed place of use)

10-4-23

 Date



 Signature of User - Anissa Wiseman
 (proposed place of use)

10-4-23

 Date

14365 -

District Internal
Notice: 2023-23

NOTICE OF DISTRICT INTERNAL TRANSFER
(ORS 540.580)

RECEIVED

DEC 08 2023

OWRD

DISTRICT: **Swalley Irrigation District**
ADDRESS: **64672 Cook Avenue, Suite 1, Bend, OR 97703** PHONE: **541/388-0658**

1. **WATER RIGHT: SWALLEY IRRIGATION DISTRICT**
CERTIFICATE(S): 74145 PRIORITY DATE: September 1, 1899

2. **TYPE OF CHANGE: PERMANENT CHANGE IN PLACE OF USE**

3. **APPLICANTS(OFF):**

NAME: **Frank Hanson & Anissa Wiseman**
ADDRESS: **20135 Rodeo Dr, Bend, OR 97703**

4. **LOCATION OF USE: (Off Lands) AUTHORIZED POINT OF DIVERSION:**

POD #3) N 985' & W 617' from the East ¼ corner, SE/NE of Section 29, T17S, R12E, W.M. (Diversion for Swalley's canal system) POD #15) Additional district diversion: NW1/4SE1/4, Section 14, T.15S., R. 12E, W.M.; 2170 feet North and 1350 feet West from the SE Corner of Section 14.

LOCATION OF AUTHORIZED PLACE OF USE (Off Lands)

Township	Range	Section	¼ ¼	Tax Lot	# of acres irrigated	Other Use
S16	E12	32	SE/SW	00712	0.21	IRR

5. **RECIPIENT (ON):**

NAME: **Frank Hanson & Anissa Wiseman**
ADDRESS: **20135 Rodeo Dr, Bend, OR 97703**

6. **LOCATION OF PROPOSED USE (On Lands) AUTHORIZED POINT OF DIVERSION:**

POD #3) N 985' & W 617' from the East ¼ corner, SE/NE of Section 29, T17S, R12E, W.M. (Diversion for Swalley's canal system), POD #15) Additional district diversion: NW1/4SE1/4, Section 14, T.15S., R. 12E, W.M.; 2170 feet North and 1350 feet West from the SE Corner of Section 14.

Township	Range	Section	¼ ¼	Tax Lot	# of acres irrigated	Other Use
S16	E12	32	SE/SW	00712	0.21	IRR


7. **EXHIBITS:** Maps showing the location of the present and proposed irrigated lands (*On & Off Maps*)


Swalley Irrigation District hereby certifies that the applicant and recipient are the deed holders of subject properties; that our files are complete with a copy of the recorded documents; that the applicant's land has been irrigated within the last five years, and that applicant and recipient hereby authorize the transfer proposed herein.

NOTICE IS HEREBY GIVEN that this proposed change is subject to the approval of the Water Resources Department and that the Water Resources Department may reject the transfer or may require mitigation to avoid injury to other water right holders.

SWALLEY IRRIGATION DISTRICT AND APPLICANT, HEREBY SWEAR THAT THE ABOVE NOTICE FOR TRANSFER OF WATER RIGHT AND THE STATEMENTS MADE ARE TRUE AND CORRECT.

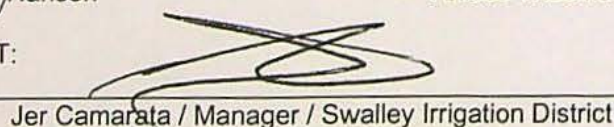
APPLICANT:


Frank Hanson


Anissa Wiseman

10-4-23
Date

RECIPIENT/DISTRICT:


Jer Camarata / Manager / Swalley Irrigation District

10/4/23
Date

14365 -



Oregon Water Resources Department
725 Summer Street NE, Suite A
Salem, Oregon 97301-1266
(503) 986-0900
www.wrd.state.or.us

Notice of District
Permanent Water Right
Transfer

RECEIVED
DEC 08 2023

Filing of this notice must occur prior to making the change and must be included in the district's permanent transfer application, which is due no later than the end of the calendar year.

1. APPLICANT INFORMATION

District: Swalley Irrigation District

Contact Person: Kathy Ferguson

Phone: 541-388-0658

Mailing Address: 64672 Cook Ave., Ste. 1 _____

City: Bend State: OR Zip: 97703

*Fax: _____

*E-Mail address: kathy@swalley.com

*Optional information

District Internal Notice Number (DINN): 2023-24

2. PROPOSED CHANGE(S) TO WATER RIGHT(S)

Pursuant to ORS 540.580 and OAR Chapter 690, Division 385, the district is providing the Water Resources Department this notice of a proposed change in place of use prior to making the change. The district proposes to change the place of use for the following water rights:

CERTIFICATE NUMBER	PERMIT or TRANSFER NUMBER	DECREE (name, volume, and page)
74145	2022-01	Swalley Irrigation District – Vol. 12, page 282 and Vol. 16 at page 148
	-	And 396. Priority date is September 1, 1899
	-	

3. AUTHORIZED POINTS OF DIVERSION (POD) OR APPROPRIATION (POA)

The authorized point(s) of diversion (POD) or appropriation (POA) for the water rights affected by this notice are as follows:

DECREE or CERTIFICATE	PERMIT or TRANSFER	POD / POA #	LOCATION – MEASURED DISTANCES
74145	2022-01	3 & 15	Swalley Main Canal - 985 ft. North & 617 ft West from the East SE
	-		Corner on Section 14
	-		

The district proposes to change the place of use of the described water rights from the authorized location listed in Table I to the location listed in Table II.

TABLE I – AUTHORIZED PLACE OF USE (POU)												
CERTIFICATE DECREE or PERMIT	POD / POA #	PRIORITY DATE	USE	LEGAL DESCRIPTION							ACRES	USER NAME
				TWP	RNG	SEC	QQ	DLC	GOV'T LOT	TAX LOT		
74145	3 & 15	September 1, 1899	IRR	16	12	20	NW/SE			01100	1.10	Cindy Dale
TOTAL:											1.10	

TABLE II – PROPOSED PLACE OF USE (POU)												
CERTIFICATE DECREE or PERMIT	POD / POA #	PRIORITY DATE	USE	LEGAL DESCRIPTION							ACRES	USER NAME
				TWP	RNG	SEC	QQ	DLC	GOV'T LOT	TAX LOT		
74145	3 & 15	September 1, 1899	IRR	16	12	20	NW/SE			01100	1.10	Cindy Dale
TOTAL:											1.10	


DEC 08 2023

5. MAPS and AUTHORIZATIONS

- ☒ Enclosed is a map for the proposed change in place of use meeting the standards of OAR Chapter 690, Division 385. OWRD
- ☒ The water rights affected by this notice are not subject to forfeiture for nonuse under ORS 540.610.
- ☒ Each user affected by the proposed transfer has provided written authorization for the transfer and such authorization is on file with the district.
- ☒ The water rights affected by this change do not require a Land Use Compatibility Statement because ALL of the following apply: a) a change in place of use only, b) a change that does not involve the placement or modification of structures, c) the use of water is for irrigation **only** and d) the use is located within an irrigation district or an exclusive farm use zone.
- ☒ The undersigned understand and acknowledge that the proposed change in place of use is subject to the approval of the Water Resources Department. The undersigned also understand and acknowledge that if the Water Resources Department finds the change in place of use allowed by the district under this notice results in injury to an existing water right, the Department may direct the district to cease delivery of water to the proposed place of use or direct the district to mitigate the injury.

6. SIGNATURES

I certify that to the best of my knowledge the information contained in this Notice of District Permanent Transfer is true and accurate.


 Signature of District Manager
 or Authorized Representative

9/20/23
 Date

JER [Signature]
 Type or Print Name of District Manager
 or Authorized Representative

Cindy Dale
 Signature of User - Cindy Dale
 (authorized place of use)

9/20/23
 Date

Cindy Dale
 Signature of User -
 (authorized place of use)

Date

Cindy Dale
 Signature of User - Cindy Dale
 (proposed place of use)

9/20/23
 Date

 Signature of User -
 (proposed place of use)

 Date

District Internal
Notice: 2023-24

NOTICE OF DISTRICT INTERNAL TRANSFER
(ORS 540.580)

RECEIVED

DEC 08 2023

OWRD

DISTRICT: **Swalley Irrigation District**
ADDRESS: **64672 Cook Avenue, Suite 1, Bend, OR 97703** PHONE: **541/388-0658**

1. **WATER RIGHT: SWALLEY IRRIGATION DISTRICT**
CERTIFICATE(S): 74145 PRIORITY DATE: September 1, 1899

2. **TYPE OF CHANGE: PERMANENT CHANGE IN PLACE OF USE**

3. **APPLICANTS(OFF):**
NAME: **Cindy Dale**
ADDRESS: **65310 Swalley Rd, Bend, OR 97703**

4. **LOCATION OF USE: (Off Lands) AUTHORIZED POINT OF DIVERSION:**
POD #3) N 985' & W 617' from the East ¼ corner, SE/NE of Section 29, T17S, R12E, W.M. (Diversion for Swalley's canal system) POD #15) Additional district diversion: NW1/4SE1/4, Section 14, T.15S., R. 12E, W.M.; 2170 feet North and 1350 feet West from the SE Corner of Section 14.

LOCATION OF AUTHORIZED PLACE OF USE (Off Lands)

Township	Range	Section	¼ ¼	Tax Lot	# of acres irrigated	Other Use
S16	E12	20	NW/SE	01100	1.10	IRR

5. **RECIPIENT (ON):**
NAME: **Cindy Dale**
ADDRESS: **65310 Swalley Rd, Bend, OR 97703**

6. **LOCATION OF PROPOSED USE (On Lands) AUTHORIZED POINT OF DIVERSION:**
POD #3) N 985' & W 617' from the East ¼ corner, SE/NE of Section 29, T17S, R12E, W.M. (Diversion for Swalley's canal system), POD #15) Additional district diversion: NW1/4SE1/4, Section 14, T.15S., R. 12E, W.M.; 2170 feet North and 1350 feet West from the SE Corner of Section 14.

Township	Range	Section	¼ ¼	Tax Lot	# of acres irrigated	Other Use
S16	E12	20	NW/SE	01100	1.10	IRR


7. **EXHIBITS:** Maps showing the location of the present and proposed irrigated lands (*On & Off Maps*)

Swalley Irrigation District hereby certifies that the applicant and recipient are the deed holders of subject properties; that our files are complete with a copy of the recorded documents; that the applicant's land has been irrigated within the last five years, and that applicant and recipient hereby authorize the transfer proposed herein.

NOTICE IS HEREBY GIVEN that this proposed change is subject to the approval of the Water Resources Department and that the Water Resources Department may reject the transfer or may require mitigation to avoid injury to other water right holders.

SWALLEY IRRIGATION DISTRICT AND APPLICANT, HEREBY SWEAR THAT THE ABOVE NOTICE FOR TRANSFER OF WATER RIGHT AND THE STATEMENTS MADE ARE TRUE AND CORRECT.

APPLICANT:


Cindy Dale

9/20/23
Date

RECIPIENT/DISTRICT:


Jer Camarata / Manager / Swalley Irrigation District

9/20/23
Date

14365 -



Oregon Water Resources Department
725 Summer Street NE, Suite A
Salem, Oregon 97301-1266
(503) 986-0900
www.wrd.state.or.us

Frank + Carol Brian

Notice of District Permanent Water Right Transfer

RECEIVED
DEC 08 2023

DWRD

Filing of this notice must occur prior to making the change and must be included in the district's permanent transfer application, which is due no later than the end of the calendar year.

1. APPLICANT INFORMATION

District: Swalley Irrigation District

Contact Person: Kathy Ferguson

Phone: 541-388-0658

Mailing Address: 64672 Cook Ave., Ste. 1 _____

City: Bend

State: OR

Zip: 97703

*Fax: _____

*E-Mail address: kathy@swalley.com

*Optional information

District Internal Notice Number (DINN): 2023-25

2. PROPOSED CHANGE(S) TO WATER RIGHT(S)

Pursuant to ORS 540.580 and OAR Chapter 690, Division 385, the district is providing the Water Resources Department this notice of a proposed change in place of use prior to making the change. The district proposes to change the place of use for the following water rights:

CERTIFICATE NUMBER	PERMIT or TRANSFER NUMBER	DECREE (name, volume, and page)
74145	2022-01	Swalley Irrigation District – Vol. 12, page 282 and Vol. 16 at page 148
	-	And 396. Priority date is September 1, 1899
	-	

3. AUTHORIZED POINTS OF DIVERSION (POD) OR APPROPRIATION (POA)

The authorized point(s) of diversion (POD) or appropriation (POA) for the water rights affected by this notice are as follows:

DECREE or CERTIFICATE	PERMIT or TRANSFER	POD / POA #	LOCATION – MEASURED DISTANCES
74145	2022-01	3 & 15	Swalley Main Canal - 985 ft. North & 617 ft West from the East SE
	-		Corner on Section 14
	-		

4. PROPOSED CHANGES TO THE WATER RIGHT

RECEIVED

DEC 08 2023

OWRD

The district proposes to change the place of use of the described water rights from the authorized location listed in Table I to the location listed in Table II.

TABLE I - AUTHORIZED PLACE OF USE (POU)												
CERTIFICATE DECREE or PERMIT	POD / POA #	PRIORITY DATE	USE	LEGAL DESCRIPTION							ACRES	USER NAME
				TWP	RNG	SEC	QQ	DLC	GOV'T LOT	TAX LOT		
74145	3 & 15	September 1, 1899	IRR	16	12	14	NE/NW			00700	1.82	Frank J. Brian & Carol J. Brian
74145	3 & 15	September 1, 1899	IRR	16	12	14	NE/NW			00703	.68	Frank J. Brian & Carol J. Brian
TOTAL:											2.50	

TABLE II - PROPOSED PLACE OF USE (POU)												
CERTIFICATE DECREE or PERMIT	POD / POA #	PRIORITY DATE	USE	LEGAL DESCRIPTION							ACRES	USER NAME
				TWP	RNG	SEC	QQ	DLC	GOV'T LOT	TAX LOT		
74145	3 & 15	September 1, 1899	IRR	16	12	14	NE/NW			00700	.84	Frank J. Brian & Carol J. Brian
74145	3 & 15	September 1, 1899	IRR	16	12	14	NE/NW			00703	1.66	Frank J. Brian & Carol J. Brian
TOTAL:											2.50	


5. MAPS and AUTHORIZATIONS

- ☒ Enclosed is a map for the proposed change in place of use meeting the standards of OAR Chapter 690, Division 385.
- ☒ The water rights affected by this notice are not subject to forfeiture for nonuse under ORS 540.610.
- ☒ Each user affected by the proposed transfer has provided written authorization for the transfer and such authorization is on file with the district.
- ☒ The water rights affected by this change do not require a Land Use Compatibility Statement because ALL of the following apply: a) a change in place of use only, b) a change that does not involve the placement or modification of structures, c) the use of water is for irrigation **only** and d) the use is located within an irrigation district or an exclusive farm use zone.
- ☒ The undersigned understand and acknowledge that the proposed change in place of use is subject to the approval of the Water Resources Department. The undersigned also understand and acknowledge that if the Water Resources Department finds the change in place of use allowed by the district under this notice results in injury to an existing water right, the Department may direct the district to cease delivery of water to the proposed place of use or direct the district to mitigate the injury.

OWRD

6. SIGNATURES

I certify that to the best of my knowledge the information contained in this Notice of District Permanent Transfer is true and accurate.


Signature of District Manager
or Authorized Representative

9/29/23
Date

Ter Chumma
Type or Print Name of District Manager
or Authorized Representative

Frank J. Brian
Signature of User - Frank J. Brian
(authorized place of use)

9-28-23
Date

Carol J. Brian
Signature of User - Carol J. Brian
(authorized place of use)

9-28-23
Date

Frank J. Brian
Signature of User - Frank J. Brian
(proposed place of use)

9-28-23
Date

Carol J. Brian
Signature of User - Carol J. Brian
(proposed place of use)

9-28-23
Date

District Internal
Notice: 2023-25

NOTICE OF DISTRICT INTERNAL TRANSFER
(ORS 540.580)

RECEIVED

DEC 08 2023

OWRD

DISTRICT: Swalley Irrigation District
ADDRESS: 64672 Cook Avenue, Suite 1, Bend, OR 97703 PHONE: 541/388-0658

1. WATER RIGHT: SWALLEY IRRIGATION DISTRICT
CERTIFICATE(S): 74145 PRIORITY DATE: September 1, 1899

2. TYPE OF CHANGE: PERMANENT CHANGE IN PLACE OF USE

3. APPLICANTS(OFF):

NAME: Frank J. Brian & Carol J. Brian
ADDRESS: 21255 Young Ave, Bend, OR 97703

4. LOCATION OF USE: (Off Lands) AUTHORIZED POINT OF DIVERSION:

POD #3) N 985' & W 617' from the East ¼ corner, SE/NE of Section 29, T17S, R12E, W.M. (Diversion for Swalley's canal system) POD #15) Additional district diversion: NW1/4SE1/4, Section 14, T.15S., R. 12E, W.M.; 2170 feet North and 1350 feet West from the SE Corner of Section 14.

LOCATION OF AUTHORIZED PLACE OF USE (Off Lands)

Township	Range	Section	¼ ¼	Tax Lot	# of acres irrigated	Other Use
S16	E12	14	NE/NW	00700	1.82	IRR
S16	E12	14	NE/NW	00703	.68	IRR

5. RECIPIENT (ON):

NAME: Frank J. Brian & Carol J. Brian
ADDRESS: 21255 Young Ave, Bend, OR 97703

6. LOCATION OF PROPOSED USE (On Lands) AUTHORIZED POINT OF DIVERSION:

POD #3) N 985' & W 617' from the East ¼ corner, SE/NE of Section 29, T17S, R12E, W.M. (Diversion for Swalley's canal system), POD #15) Additional district diversion: NW1/4SE1/4, Section 14, T.15S., R. 12E, W.M.; 2170 feet North and 1350 feet West from the SE Corner of Section 14.

Township	Range	Section	¼ ¼	Tax Lot	# of acres irrigated	Other Use
S16	E12	14	NE/NW	00700	.84	IRR
S16	E12	14	NE/NW	00703	1.66	IRR


7. EXHIBITS: Maps showing the location of the present and proposed irrigated lands (On & Off Maps)

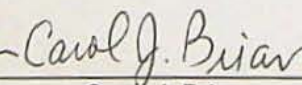
Swalley Irrigation District hereby certifies that the applicant and recipient are the deed holders of subject properties; that our files are complete with a copy of the recorded documents; that the applicant's land has been irrigated within the last five years, and that applicant and recipient hereby authorize the transfer proposed herein.

NOTICE IS HEREBY GIVEN that this proposed change is subject to the approval of the Water Resources Department and that the Water Resources Department may reject the transfer or may require mitigation to avoid injury to other water right holders.

SWALLEY IRRIGATION DISTRICT AND APPLICANT, HEREBY SWEAR THAT THE ABOVE NOTICE FOR TRANSFER OF WATER RIGHT AND THE STATEMENTS MADE ARE TRUE AND CORRECT.

APPLICANT:


Frank J. Brian


Carol J. Brian

9-28-23
Date

RECIPIENT/DISTRICT:


Jer Camarata / Manager / Swalley Irrigation District

9/29/23
Date

14365 -



Oregon Water Resources Department
725 Summer Street NE, Suite A
Salem, Oregon 97301-1266
(503) 986-0900
www.wrd.state.or.us

Jornest Diane Dunn

Notice of District Permanent Water Right Transfer

Filing of this notice must occur prior to making the change and must be included in the district's permanent transfer application, which is due no later than the end of the calendar year.

1. APPLICANT INFORMATION

District: Swalley Irrigation District

Contact Person: Kathy Ferguson

Phone: 541-388-0658

Mailing Address: 64672 Cook Ave., Ste. 1 _____

City: Bend State: OR Zip: 97703

*Fax: _____

*E-Mail address: kathy@swalley.com

**Optional information*

District Internal Notice Number (DINN): 2023-27

RECEIVED

DEC 08 2023

OWRD

2. PROPOSED CHANGE(S) TO WATER RIGHT(S)

Pursuant to ORS 540.580 and OAR Chapter 690, Division 385, the district is providing the Water Resources Department this notice of a proposed change in place of use prior to making the change. The district proposes to change the place of use for the following water rights:

CERTIFICATE NUMBER	PERMIT or TRANSFER NUMBER	DECREE (name, volume, and page)
74145	2022-01	Swalley Irrigation District – Vol. 12, page 282 and Vol. 16 at page 148
	-	And 396. Priority date is September 1, 1899
	-	

3. AUTHORIZED POINTS OF DIVERSION (POD) OR APPROPRIATION (POA)

The authorized point(s) of diversion (POD) or appropriation (POA) for the water rights affected by this notice are as follows:

DECREE or CERTIFICATE	PERMIT or TRANSFER	POD / POA #	LOCATION – MEASURED DISTANCES
74145	2022-01	3 & 15	Swalley Main Canal - 985 ft. North & 617 ft West from the East SE
	-		Corner on Section 14
	-		

RECEIVED

DEC 08 2023

OWRD

4. PROPOSED CHANGES TO THE WATER RIGHT

The district proposes to change the place of use of the described water rights from the authorized location listed in Table I to the location listed in Table II.

TABLE I – AUTHORIZED PLACE OF USE (POU)												
CERTIFICATE DECREE or PERMIT	POD / POA #	PRIORITY DATE	USE	LEGAL DESCRIPTION							ACRES	USER NAME
				TWP	RNG	SEC	QQ	DLC	GOV'T LOT	TAX LOT		
74145	3 & 15	September 1, 1899	IRR	16	12	30	SE/SE			04700	.12	Dunn Revocable Trust – James M. Dunn & Diane L. Dunn
74145	3 & 15	September 1, 1899	IRR	16	12	29	SW/SW			04700	.38	Dunn Revocable Trust – James M. Dunn & Diane L. Dunn
TOTAL:											0.50	
TABLE II – PROPOSED PLACE OF USE (POU)												
CERTIFICATE DECREE or PERMIT	POD / POA #	PRIORITY DATE	USE	LEGAL DESCRIPTION							ACRES	USER NAME
				TWP	RNG	SEC	QQ	DLC	GOV'T LOT	TAX LOT		
74145	3 & 15	September 1, 1899	IRR	16	12	30	SE/SE			04700	.37	Dunn Revocable Trust – James M. Dunn & Diane L. Dunn
74145	3 & 15	September 1, 1899	IRR	16	12	29	SW/SW			04700	.13	Dunn Revocable Trust – James M. Dunn & Diane L. Dunn
TOTAL:											0.50	

5. MAPS and AUTHORIZATIONS

RECEIVED

DEC 08 2023

OWRD

- ☒ Enclosed is a map for the proposed change in place of use meeting the standards of OAR Chapter 690, Division 385.
- ☒ The water rights affected by this notice are not subject to forfeiture for nonuse under ORS 540.610.
- ☒ Each user affected by the proposed transfer has provided written authorization for the transfer and such authorization is on file with the district.
- ☒ The water rights affected by this change do not require a Land Use Compatibility Statement because ALL of the following apply: a) a change in place of use only, b) a change that does not involve the placement or modification of structures, c) the use of water is for irrigation **only** and d) the use is located within an irrigation district or an exclusive farm use zone.
- ☒ The undersigned understand and acknowledge that the proposed change in place of use is subject to the approval of the Water Resources Department. The undersigned also understand and acknowledge that if the Water Resources Department finds the change in place of use allowed by the district under this notice results in injury to an existing water right, the Department may direct the district to cease delivery of water to the proposed place of use or direct the district to mitigate the injury.

6. SIGNATURES

I certify that to the best of my knowledge the information contained in this Notice of District Permanent Transfer is true and accurate.




Signature of District Manager
or Authorized Representative

10/4/23

Date

Jen Cannon

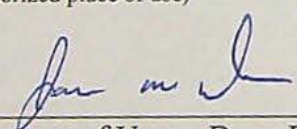
Type or Print Name of District Manager
or Authorized Representative



Signature of User - **SID**
(authorized place of use)

10/4/23

Date



Signature of User – Dunn Revocable Trust – James M. Dunn
(proposed place of use)

9/20/23

Date

Diane L Dunn

Signature of User – Dunn Revocable Trust – Diane L. Dunn
(proposed place of use)

9/20/23

Date

District Internal
Notice: 2023-27

NOTICE OF DISTRICT INTERNAL TRANSFER
(ORS 540.580)

RECEIVED

DEC 08 2023

OWRD

DISTRICT: **Swalley Irrigation District**
ADDRESS: **64672 Cook Avenue, Suite 1, Bend, OR 97703** PHONE: **541/388-0658**

1. **WATER RIGHT: SWALLEY IRRIGATION DISTRICT**
CERTIFICATE(S): 74145 PRIORITY DATE: September 1, 1899

2. **TYPE OF CHANGE: PERMANENT CHANGE IN PLACE OF USE**

3. **APPLICANTS(OFF):**

NAME: **Dunn Revocable Trust – James M. Dunn & Diane L. Dunn**
ADDRESS: **20036 Tumalo Rd, Bend, OR 97703**

4. **LOCATION OF USE: (Off Lands) AUTHORIZED POINT OF DIVERSION:**
POD #3) N 985' & W 617' from the East ¼ corner, SE/NE of Section 29, T17S, R12E, W.M. (Diversion for Swalley's canal system) POD #15) Additional district diversion: NW1/4SE1/4, Section 14, T.15S., R. 12E, W.M.; 2170 feet North and 1350 feet West from the SE Corner of Section 14.

LOCATION OF AUTHORIZED PLACE OF USE (Off Lands)

Township	Range	Section	¼ ¼	Tax Lot	# of acres irrigated	Other Use
S16	E12	30	SE/SE	04700	.12	IRR
S16	E12	29	SW/SW	04700	.38	IRR

5. **RECIPIENT (ON):**

NAME: **Dunn Revocable Trust – James M. Dunn & Diane L. Dunn**
ADDRESS: **20036 Tumalo Rd, Bend, OR 97703**

6. **LOCATION OF PROPOSED USE (On Lands) AUTHORIZED POINT OF DIVERSION:**
POD #3) N 985' & W 617' from the East ¼ corner, SE/NE of Section 29, T17S, R12E, W.M. (Diversion for Swalley's canal system), POD #15) Additional district diversion: NW1/4SE1/4, Section 14, T.15S., R. 12E, W.M.; 2170 feet North and 1350 feet West from the SE Corner of Section 14.

Township	Range	Section	¼ ¼	Tax Lot	# of acres irrigated	Other Use
S16	E12	30	SE/SE	04700	.37	IRR
S16	E12	29	SW/SW	04700	.13	IRR

7. **EXHIBITS:** Maps showing the location of the present and proposed irrigated lands (*On & Off Maps*)

Swalley Irrigation District hereby certifies that the applicant and recipient are the deed holders of subject properties; that our files are complete with a copy of the recorded documents; that the applicant's land has been irrigated within the last five years, and that applicant and recipient hereby authorize the transfer proposed herein.

NOTICE IS HEREBY GIVEN that this proposed change is subject to the approval of the Water Resources Department and that the Water Resources Department may reject the transfer or may require mitigation to avoid injury to other water right holders.

SWALLEY IRRIGATION DISTRICT AND APPLICANT, HEREBY SWEAR THAT THE ABOVE NOTICE FOR TRANSFER OF WATER RIGHT AND THE STATEMENTS MADE ARE TRUE AND CORRECT.

APPLICANT:

Dunn Revocable Trust –

James M. Dunn

Diane L. Dunn

Date

RECIPIENT/DISTRICT:

Jer Camarata / Manager / Swalley Irrigation District

Date

14365 -



Oregon Water Resources Department
725 Summer Street NE, Suite A
Salem, Oregon 97301-1266
(503) 986-0900
www.wrd.state.or.us

Kevin Thompson
**Notice of District
Permanent Water Right
Transfer**

RECEIVED

DEC 08 2023

OWRD

Filing of this notice must occur prior to making the change and must be included in the district's permanent transfer application, which is due no later than the end of the calendar year.

1. APPLICANT INFORMATION

District: Swalley Irrigation District

Contact Person: Kathy Ferguson

Phone: 541-388-0658

Mailing Address: 64672 Cook Ave., Ste. 1 _____

City: Bend State: OR Zip: 97703

*Fax: _____

*E-Mail address: kathy@swalley.com

*Optional information

District Internal Notice Number (DINN): 2023-28

2. PROPOSED CHANGE(S) TO WATER RIGHT(S)

Pursuant to ORS 540.580 and OAR Chapter 690, Division 385, the district is providing the Water Resources Department this notice of a proposed change in place of use prior to making the change. The district proposes to change the place of use for the following water rights:

CERTIFICATE NUMBER	PERMIT or TRANSFER NUMBER	DECREE (name, volume, and page)
74145	2022-01	Swalley Irrigation District – Vol. 12, page 282 and Vol. 16 at page 148
	-	And 396. Priority date is September 1, 1899
	-	

3. AUTHORIZED POINTS OF DIVERSION (POD) OR APPROPRIATION (POA)

The authorized point(s) of diversion (POD) or appropriation (POA) for the water rights affected by this notice are as follows:

DECREE or CERTIFICATE	PERMIT or TRANSFER	POD / POA #	LOCATION – MEASURED DISTANCES
74145	2022-01	3 & 15	Swalley Main Canal - 985 ft. North & 617 ft West from the East SE
	-		Corner on Section 14
	-		

OWRD


Mar. 2015

5. MAPS and AUTHORIZATIONS

- ☒ Enclosed is a map for the proposed change in place of use meeting the standards of OAR Chapter 690, Division 385.
- ☒ The water rights affected by this notice are not subject to forfeiture for nonuse under ORS 540.610.
- ☒ Each user affected by the proposed transfer has provided written authorization for the transfer and such authorization is on file with the district.
- ☒ The water rights affected by this change do not require a Land Use Compatibility Statement because ALL of the following apply: a) a change in place of use only, b) a change that does not involve the placement or modification of structures, c) the use of water is for irrigation **only** and d) the use is located within an irrigation district or an exclusive farm use zone.
- ☒ The undersigned understand and acknowledge that the proposed change in place of use is subject to the approval of the Water Resources Department. The undersigned also understand and acknowledge that if the Water Resources Department finds the change in place of use allowed by the district under this notice results in injury to an existing water right, the Department may direct the district to cease delivery of water to the proposed place of use or direct the district to mitigate the injury.

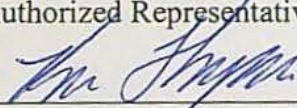
6. SIGNATURES

I certify that to the best of my knowledge the information contained in this Notice of District Permanent Transfer is true and accurate.


Signature of District Manager
or Authorized Representative

10/4/23
Date


JEN CANTRELL
Type or Print Name of District Manager
or Authorized Representative


Signature of User - Kevin D. Thompson Living Trust
(authorized place of use)

10/4/23
Date

Signature of User -
(authorized place of use)

Date


Signature of User - Kevin D. Thompson Living Trust
(proposed place of use)

10/4/23
Date

Signature of User -
(proposed place of use)

Date

District Internal
Notice: 2023-28

NOTICE OF DISTRICT INTERNAL TRANSFER
(ORS 540.580)

RECEIVED

DEC 08 2023

OWRD

DISTRICT: **Swalley Irrigation District**
ADDRESS: **64672 Cook Avenue, Suite 1, Bend, OR 97703** PHONE: **541/388-0658**

1. **WATER RIGHT: SWALLEY IRRIGATION DISTRICT**
CERTIFICATE(S): 74145 PRIORITY DATE: September 1, 1899

2. **TYPE OF CHANGE: PERMANENT CHANGE IN PLACE OF USE**

3. **APPLICANTS(OFF):**
NAME: Kevin D. Thompson Living Trust
ADDRESS: 21455 Young Ave, Bend, OR 97703

4. **LOCATION OF USE: (Off Lands) AUTHORIZED POINT OF DIVERSION:**
POD #3) N 985' & W 617' from the East ¼ corner, SE/NE of Section 29, T17S, R12E, W.M. (Diversion for Swalley's canal system) POD #15) Additional district diversion: NW1/4SE1/4, Section 14, T.15S., R. 12E, W.M.; 2170 feet North and 1350 feet West from the SE Corner of Section 14.

LOCATION OF AUTHORIZED PLACE OF USE (Off Lands)

Township	Range	Section	¼ ¼	Tax Lot	# of acres irrigated	Other Use
S16	E12	14	NW/NE	00600	.82	IRR

5. **RECIPIENT (ON):**
NAME: Kevin D. Thompson Living Trust
ADDRESS: 21455 Young Ave, Bend, OR 97703

6. **LOCATION OF PROPOSED USE (On Lands) AUTHORIZED POINT OF DIVERSION:**
POD #3) N 985' & W 617' from the East ¼ corner, SE/NE of Section 29, T17S, R12E, W.M. (Diversion for Swalley's canal system), POD #15) Additional district diversion: NW1/4SE1/4, Section 14, T.15S., R. 12E, W.M.; 2170 feet North and 1350 feet West from the SE Corner of Section 14.


Township	Range	Section	¼ ¼	Tax Lot	# of acres irrigated	Other Use
S16	E12	14	NW/NE	00600	.82	IRR

7. **EXHIBITS:** Maps showing the location of the present and proposed irrigated lands (*On & Off Maps*)


Swalley Irrigation District hereby certifies that the applicant and recipient are the deed holders of subject properties; that our files are complete with a copy of the recorded documents; that the applicant's land has been irrigated within the last five years, and that applicant and recipient hereby authorize the transfer proposed herein.

NOTICE IS HEREBY GIVEN that this proposed change is subject to the approval of the Water Resources Department and that the Water Resources Department may reject the transfer or may require mitigation to avoid injury to other water right holders.

SWALLEY IRRIGATION DISTRICT AND APPLICANT, HEREBY SWEAR THAT THE ABOVE NOTICE FOR TRANSFER OF WATER RIGHT AND THE STATEMENTS MADE ARE TRUE AND CORRECT.

APPLICANT: 
Kevin D. Thompson Living Trust – Kevin D. Thompson

10/4/23
Date

RECIPIENT/DISTRICT: 
Jer Camarata / Manager / Swalley Irrigation District

10/4/23
Date



Oregon Water Resources Department
725 Summer Street NE, Suite A
Salem, Oregon 97301-1266
(503) 986-0900
www.wrd.state.or.us

Notice of District *Brian Kennel*
Permanent Water Right **RECEIVED**
Transfer DEC 08 2023

OWRD

Filing of this notice must occur prior to making the change and must be included in the district's permanent transfer application, which is due no later than the end of the calendar year.

1. APPLICANT INFORMATION

District: Swalley Irrigation District

Contact Person: Kathy Ferguson

Phone: 541-388-0658

Mailing Address: 64672 Cook Ave., Ste. 1 _____

City: Bend State: OR Zip: 97703

*Fax: _____
*Optional information

*E-Mail address: kathy@swalley.com

District Internal Notice Number (DINN): 2023-29

2. PROPOSED CHANGE(S) TO WATER RIGHT(S)

Pursuant to ORS 540.580 and OAR Chapter 690, Division 385, the district is providing the Water Resources Department this notice of a proposed change in place of use prior to making the change. The district proposes to change the place of use for the following water rights:

CERTIFICATE NUMBER	PERMIT or TRANSFER NUMBER	DECREE (name, volume, and page)
74145	2022-01	Swalley Irrigation District – Vol. 12, page 282 and Vol. 16 at page 148
	-	And 396. Priority date is September 1, 1899
	-	

3. AUTHORIZED POINTS OF DIVERSION (POD) OR APPROPRIATION (POA)

The authorized point(s) of diversion (POD) or appropriation (POA) for the water rights affected by this notice are as follows:

DECREE or CERTIFICATE	PERMIT or TRANSFER	POD / POA #	LOCATION – MEASURED DISTANCES
74145	2022-01	3 & 15	Swalley Main Canal - 985 ft. North & 617 ft West from the East SE
	-		Corner on Section 14
	-		

14365 -

RECEIVED

DEC 08 2023

OWRD

10

Notice of District Permanent Transfer Form

RECEIVED

DEC 08 2023


OWRD

5. MAPS and AUTHORIZATIONS

- ☒ Enclosed is a map for the proposed change in place of use meeting the standards of OAR Chapter 690, Division 385.
- ☒ The water rights affected by this notice are not subject to forfeiture for nonuse under ORS 540.610.
- ☒ Each user affected by the proposed transfer has provided written authorization for the transfer and such authorization is on file with the district.
- ☒ The water rights affected by this change do not require a Land Use Compatibility Statement because ALL of the following apply: a) a change in place of use only, b) a change that does not involve the placement or modification of structures, c) the use of water is for irrigation **only** and d) the use is located within an irrigation district or an exclusive farm use zone.
- ☒ The undersigned understand and acknowledge that the proposed change in place of use is subject to the approval of the Water Resources Department. The undersigned also understand and acknowledge that if the Water Resources Department finds the change in place of use allowed by the district under this notice results in injury to an existing water right, the Department may direct the district to cease delivery of water to the proposed place of use or direct the district to mitigate the injury.

6. SIGNATURES

I certify that to the best of my knowledge the information contained in this Notice of District Permanent Transfer is true and accurate.




Signature of District Manager
or Authorized Representative

10/11/23

Date

JER CANNATA

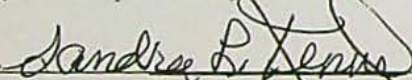
Type or Print Name of District Manager
or Authorized Representative



Signature of User - Brian Kennel
(authorized place of use)

10/2/23


Date



Signature of User - Sandra Kennel
(authorized place of use)

10/9/23

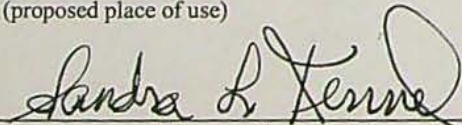
Date



Signature of User - Brian Kennel
(proposed place of use)

10/2/23

Date



Signature of User - Sandra Kennel
(proposed place of use)

10/9/23

Date

District Internal
Notice: 2023-29

NOTICE OF DISTRICT INTERNAL TRANSFER
(ORS 540.580)

RECEIVED

DEC 08 2023

OWRD

DISTRICT: **Swalley Irrigation District**
ADDRESS: **64672 Cook Avenue, Suite 1, Bend, OR 97703** PHONE: **541/388-0658**

1. **WATER RIGHT: SWALLEY IRRIGATION DISTRICT**
CERTIFICATE(S): 74145 PRIORITY DATE: September 1, 1899

2. **TYPE OF CHANGE: PERMANENT CHANGE IN PLACE OF USE**

3. **APPLICANTS(OFF):**

NAME: **Brian Kennel & Sandra Kennel**
ADDRESS: **64021 Old Bend Redmond Hwy, Bend, OR 97703**

4. **LOCATION OF USE: (Off Lands) AUTHORIZED POINT OF DIVERSION:**
POD #3) N 985' & W 617' from the East ¼ corner, SE/NE of Section 29, T17S, R12E, W.M. (Diversion for Swalley's canal system) POD #15) Additional district diversion: NW1/4SE1/4, Section 14, T.15S., R. 12E, W.M.; 2170 feet North and 1350 feet West from the SE Corner of Section 14.

LOCATION OF AUTHORIZED PLACE OF USE (Off Lands)

Township	Range	Section	¼ ¼	Tax Lot	# of acres irrigated	Other Use
S17	E12	05	SE/SW	00700	.60	IRR

5. **RECIPIENT (ON):**

NAME: **Brian Kennel & Sandra Kennel**
ADDRESS: **64021 Old Bend Redmond Hwy, Bend, OR 97703**

6. **LOCATION OF PROPOSED USE (On Lands) AUTHORIZED POINT OF DIVERSION:**
POD #3) N 985' & W 617' from the East ¼ corner, SE/NE of Section 29, T17S, R12E, W.M. (Diversion for Swalley's canal system), POD #15) Additional district diversion: NW1/4SE1/4, Section 14, T.15S., R. 12E, W.M.; 2170 feet North and 1350 feet West from the SE Corner of Section 14.

Township	Range	Section	¼ ¼	Tax Lot	# of acres irrigated	Other Use
S17	E12	05	SE/SW	00700	.60	IRR

7. **EXHIBITS:** Maps showing the location of the present and proposed irrigated lands (*On & Off Maps*)

Swalley Irrigation District hereby certifies that the applicant and recipient are the deed holders of subject properties; that our files are complete with a copy of the recorded documents; that the applicant's land has been irrigated within the last five years, and that applicant and recipient hereby authorize the transfer proposed herein.

NOTICE IS HEREBY GIVEN that this proposed change is subject to the approval of the Water Resources Department and that the Water Resources Department may reject the transfer or may require mitigation to avoid injury to other water right holders.

SWALLEY IRRIGATION DISTRICT AND APPLICANT, HEREBY SWEAR THAT THE ABOVE NOTICE FOR TRANSFER OF WATER RIGHT AND THE STATEMENTS MADE ARE TRUE AND CORRECT.

APPLICANT:

Brian Kennel

Sandra Kennel

Date

10/9/23

RECIPIENT/DISTRICT:

Jer Camarata / Manager / Swalley Irrigation District

Date

10/11/23

14365 -



Oregon Water Resources Department
725 Summer Street NE, Suite A
Salem, Oregon 97301-1266
(503) 986-0900
www.wrd.state.or.us

Notice of District ^{Brian Kennel}
Permanent Water Right **RECEIVED**
Transfer **DEC 08 2023**

Filing of this notice must occur prior to making the change and must be included in the district's permanent transfer application, which is due no later than the end of the calendar year.

OWRD

1. APPLICANT INFORMATION

District: Swalley Irrigation District

Contact Person: Kathy Ferguson

Phone: 541-388-0658

Mailing Address: 64672 Cook Ave., Ste. 1_____

City: Bend State: OR Zip: 97703

*Fax: _____
*Optional information

*E-Mail address: kathy@swalley.com

District Internal Notice Number (DINN): 2023-30

2. PROPOSED CHANGE(S) TO WATER RIGHT(S)

Pursuant to ORS 540.580 and OAR Chapter 690, Division 385, the district is providing the Water Resources Department this notice of a proposed change in place of use prior to making the change. The district proposes to change the place of use for the following water rights:

CERTIFICATE NUMBER	PERMIT or TRANSFER NUMBER	DECREE (name, volume, and page)
74145	2022-01	Swalley Irrigation District – Vol. 12, page 282 and Vol. 16 at page 148
	-	And 396. Priority date is September 1, 1899
	-	

3. AUTHORIZED POINTS OF DIVERSION (POD) OR APPROPRIATION (POA)

The authorized point(s) of diversion (POD) or appropriation (POA) for the water rights affected by this notice are as follows:

DECREE or CERTIFICATE	PERMIT or TRANSFER	POD / POA #	LOCATION – MEASURED DISTANCES
74145	2022-01	3 & 15	Swalley Main Canal - 985 ft. North & 617 ft West from the East SE
	-		Corner on Section 14
	-		

4. PROPOSED CHANGES TO THE WATER RIGHT

The district proposes to change the place of use of the described water rights from the authorized location listed in Table I to the **OWRD** location listed in Table II.


TABLE I – AUTHORIZED PLACE OF USE (POU)												
CERTIFICATE DECREE or PERMIT	POD / POA #	PRIORITY DATE	USE	LEGAL DESCRIPTION							ACRES	USER NAME
				TWP	RNG	SEC	QQ	DLC	GOV'T LOT	TAX LOT		
74145	3 & 15	September 1, 1899	IRR	17	12	08	SE/NE			01000	.64	Brian Kennel & Sandra Kennel
TOTAL:											0.64	
TABLE II – PROPOSED PLACE OF USE (POU)												
CERTIFICATE DECREE or PERMIT	POD / POA #	PRIORITY DATE	USE	LEGAL DESCRIPTION							ACRES	USER NAME
				TWP	RNG	SEC	QQ	DLC	GOV'T LOT	TAX LOT		
74145	3 & 15	September 1, 1899	IRR	17	12	08	SE/NE			01000	.64	Brian Kennel & Sandra Kennel
TOTAL:											0.64	

5. MAPS and AUTHORIZATIONS

- ☐ Enclosed is a map for the proposed change in place of use meeting the standards of OAR Chapter 690, Division 385.
- ☐ The water rights affected by this notice are not subject to forfeiture for nonuse under ORS 540.610.
- ☐ Each user affected by the proposed transfer has provided written authorization for the transfer and such authorization is on file with the district.
- ☐ The water rights affected by this change do not require a Land Use Compatibility Statement because ALL of the following apply: a) a change in place of use only, b) a change that does not involve the placement or modification of structures, c) the use of water is for irrigation **only** and d) the use is located within an irrigation district or an exclusive farm use zone.
- ☐ The undersigned understand and acknowledge that the proposed change in place of use is subject to the approval of the Water Resources Department. The undersigned also understand and acknowledge that if the Water Resources Department finds the change in place of use allowed by the district under this notice results in injury to an existing water right, the Department may direct the district to cease delivery of water to the proposed place of use or direct the district to mitigate the injury.

6. SIGNATURES

I certify that to the best of my knowledge the information contained in this Notice of District Permanent Transfer is true and accurate.




Signature of District Manager
or Authorized Representative

10/11/23

Date

JER CHAMBERLIN


Type or Print Name of District Manager
or Authorized Representative



Signature of User - Brian Kennel
(authorized place of use)

10/2/23


Date



Signature of User - Sandra Kennel
(authorized place of use)

10/9/23

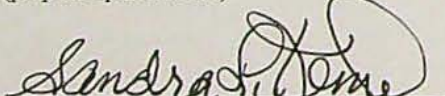
Date



Signature of User - Brian Kennel
(proposed place of use)

10/2/23

Date



Signature of User - Sandra Kennel
(proposed place of use)

10/9/23

Date

District Internal
Notice: 2023-30

NOTICE OF DISTRICT INTERNAL TRANSFER
(ORS 540.580)

RECEIVED

DEC 08 2023

OWRD

DISTRICT: **Swalley Irrigation District**
ADDRESS: **64672 Cook Avenue, Suite 1, Bend, OR 97703** PHONE: **541/388-0658**

1. **WATER RIGHT: SWALLEY IRRIGATION DISTRICT**
CERTIFICATE(S): 74145 PRIORITY DATE: September 1, 1899

2. **TYPE OF CHANGE:** PERMANENT CHANGE IN PLACE OF USE

3. **APPLICANTS(OFF):**

NAME: **Brian Kennel & Sandra Kennel**
ADDRESS: **63825 W Quail Haven Dr, Bend, OR 97703**

4. **LOCATION OF USE: (Off Lands) AUTHORIZED POINT OF DIVERSION:**
POD #3) N 985' & W 617' from the East ¼ corner, SE/NE of Section 29, T17S, R12E, W.M. (Diversion for Swalley's canal system) POD #15) Additional district diversion: NW1/4SE1/4, Section 14, T.15S., R. 12E, W.M.; 2170 feet North and 1350 feet West from the SE Corner of Section 14.

LOCATION OF AUTHORIZED PLACE OF USE (Off Lands)

Township	Range	Section	¼ ¼	Tax Lot	# of acres irrigated	Other Use
S17	E12	08	SE/NE	01000	.64	IRR

5. **RECIPIENT (ON):**

NAME: **Brian Kennel & Sandra Kennel**
ADDRESS: **63825 W Quail Haven Dr, Bend, OR 97703**

6. **LOCATION OF PROPOSED USE (On Lands) AUTHORIZED POINT OF DIVERSION:**
POD #3) N 985' & W 617' from the East ¼ corner, SE/NE of Section 29, T17S, R12E, W.M. (Diversion for Swalley's canal system), POD #15) Additional district diversion: NW1/4SE1/4, Section 14, T.15S., R. 12E, W.M.; 2170 feet North and 1350 feet West from the SE Corner of Section 14.

Township	Range	Section	¼ ¼	Tax Lot	# of acres irrigated	Other Use
S17	E12	08	SE/NE	01000	.64	IRR


7. **EXHIBITS:** Maps showing the location of the present and proposed irrigated lands (*On & Off Maps*)


Swalley Irrigation District hereby certifies that the applicant and recipient are the deed holders of subject properties; that our files are complete with a copy of the recorded documents; that the applicant's land has been irrigated within the last five years, and that applicant and recipient hereby authorize the transfer proposed herein.

NOTICE IS HEREBY GIVEN that this proposed change is subject to the approval of the Water Resources Department and that the Water Resources Department may reject the transfer or may require mitigation to avoid injury to other water right holders.

SWALLEY IRRIGATION DISTRICT AND APPLICANT, HEREBY SWEAR THAT THE ABOVE NOTICE FOR TRANSFER OF WATER RIGHT AND THE STATEMENTS MADE ARE TRUE AND CORRECT.


APPLICANT:


Brian Kennel


Sandra Kennel

10/9/23
Date

RECIPIENT/DISTRICT:


Jer Camarata / Manager / Swalley Irrigation District

10/11/23
Date

14365 -



Oregon Water Resources Department
725 Summer Street NE, Suite A
Salem, Oregon 97301-1266
(503) 986-0900
www.wrd.state.or.us

Notice of District
Permanent Water Right
Transfer

TSSP, LLC
RECEIVED
DEC 08 2023
OWRD

Filing of this notice must occur prior to making the change and must be included in the district's permanent transfer application, which is due no later than the end of the calendar year.

1. APPLICANT INFORMATION

District: Swalley Irrigation District

Contact Person: Kathy Ferguson

Phone: 541-388-0658

Mailing Address: 64672 Cook Ave., Ste. 1 _____

City: Bend State: OR Zip: 97703

*Fax: _____

*E-Mail address: kathy@swalley.com

*Optional information

District Internal Notice Number (DINN): 2023-31

2. PROPOSED CHANGE(S) TO WATER RIGHT(S)

Pursuant to ORS 540.580 and OAR Chapter 690, Division 385, the district is providing the Water Resources Department this notice of a proposed change in place of use prior to making the change. The district proposes to change the place of use for the following water rights:

CERTIFICATE NUMBER	PERMIT or TRANSFER NUMBER	DECREE (name, volume, and page)
74145	2022-01	Swalley Irrigation District – Vol. 12, page 282 and Vol. 16 at page 148
	-	And 396. Priority date is September 1, 1899
	-	

3. AUTHORIZED POINTS OF DIVERSION (POD) OR APPROPRIATION (POA)

The authorized point(s) of diversion (POD) or appropriation (POA) for the water rights affected by this notice are as follows:

DECREE or CERTIFICATE	PERMIT or TRANSFER	POD / POA #	LOCATION – MEASURED DISTANCES
74145	2022-01	3 & 15	Swalley Main Canal - 985 ft. North & 617 ft West from the East SE
	-		Corner on Section 14
	-		

OWRD

•

[illegible]

DEC 08 2023

5. MAPS and AUTHORIZATIONS

- ☒ Enclosed is a map for the proposed change in place of use meeting the standards of OAR Chapter 690, Division 385. OWRD
- ☒ The water rights affected by this notice are not subject to forfeiture for nonuse under ORS 540.610.
- ☒ Each user affected by the proposed transfer has provided written authorization for the transfer and such authorization is on file with the district.
- ☒ The water rights affected by this change do not require a Land Use Compatibility Statement because ALL of the following apply: a) a change in place of use only, b) a change that does not involve the placement or modification of structures, c) the use of water is for irrigation **only** and d) the use is located within an irrigation district or an exclusive farm use zone.
- ☒ The undersigned understand and acknowledge that the proposed change in place of use is subject to the approval of the Water Resources Department. The undersigned also understand and acknowledge that if the Water Resources Department finds the change in place of use allowed by the district under this notice results in injury to an existing water right, the Department may direct the district to cease delivery of water to the proposed place of use or direct the district to mitigate the injury.


6. SIGNATURES

I certify that to the best of my knowledge the information contained in this Notice of District Permanent Transfer is true and accurate.


Signature of District Manager
or Authorized Representative

8/29/23
Date


Terrence
Type or Print Name of District Manager
or Authorized Representative


Signature of User - TSSP, LLC / Authorized Signer
(authorized place of use)

8-28-23
Date

Signature of User -
(authorized place of use)

Date


Signature of User - TSSP, LLC / Authorized Signer
(proposed place of use)

8-28-23
Date

Signature of User -
(proposed place of use)

Date

District Internal
Notice: 2023-31

NOTICE OF DISTRICT INTERNAL TRANSFER
(ORS 540.580)

DISTRICT: **Swalley Irrigation District**
ADDRESS: **64672 Cook Avenue, Suite 1, Bend, OR 97703** PHONE: **541/388-0658**

1. **WATER RIGHT: SWALLEY IRRIGATION DISTRICT**
CERTIFICATE(S): 74145 PRIORITY DATE: September 1, 1899

2. **TYPE OF CHANGE: PERMANENT CHANGE IN PLACE OF USE**

3. **APPLICANTS(OFF):**
NAME: **TSSP, LLC**
ADDRESS: **6135 SW 58th Pl, Redmond, OR 97756**

4. **LOCATION OF USE: (Off Lands) AUTHORIZED POINT OF DIVERSION:**
POD #3) N 985' & W 617' from the East ¼ corner, SE/NE of Section 29, T17S, R12E, W.M. (Diversions for Swalley's canal system) POD #15) Additional district diversion: NW1/4SE1/4, Section 14, T.15S., R. 12E, W.M.; 2170 feet North and 1350 feet West from the SE Corner of Section 14.

LOCATION OF AUTHORIZED PLACE OF USE (Off Lands)

Township	Range	Section	¼ ¼	Tax Lot	# of acres irrigated	Other Use
S15	E12	36	SE/SW	01510	.80	IRR

5. **RECIPIENT (ON):**
NAME: **TSSP, LLC**
ADDRESS: **6135 SW 58th Pl, Redmond, OR 97756**

6. **LOCATION OF PROPOSED USE (On Lands) AUTHORIZED POINT OF DIVERSION:**
POD #3) N 985' & W 617' from the East ¼ corner, SE/NE of Section 29, T17S, R12E, W.M. (Diversions for Swalley's canal system), POD #15) Additional district diversion: NW1/4SE1/4, Section 14, T.15S., R. 12E, W.M.; 2170 feet North and 1350 feet West from the SE Corner of Section 14.

Township	Range	Section	¼ ¼	Tax Lot	# of acres irrigated	Other Use
S15	E12	36	SE/SW	01510	.80	IRR

7. **EXHIBITS:** Maps showing the location of the present and proposed irrigated lands (*On & Off Maps*)

Swalley Irrigation District hereby certifies that the applicant and recipient are the deed holders of subject properties; that our files are complete with a copy of the recorded documents; that the applicant's land has been irrigated within the last five years, and that applicant and recipient hereby authorize the transfer proposed herein.

NOTICE IS HEREBY GIVEN that this proposed change is subject to the approval of the Water Resources Department and that the Water Resources Department may reject the transfer or may require mitigation to avoid injury to other water right holders.

SWALLEY IRRIGATION DISTRICT AND APPLICANT, HEREBY SWEAR THAT THE ABOVE NOTICE FOR TRANSFER OF WATER RIGHT AND THE STATEMENTS MADE ARE TRUE AND CORRECT.


RECEIVED

DEC 08 2023

OWRD

APPLICANT: 
TSSP, LLC / Authorized Signer

Date

RECIPIENT/DISTRICT: 
Jer Camarata / Manager / Swalley Irrigation District

Date

14365 -



Oregon Water Resources Department
725 Summer Street NE, Suite A
Salem, Oregon 97301-1266
(503) 986-0900
www.wrd.state.or.us

Kenneth Sherrill

Notice of District Permanent Water Right Transfer

Filing of this notice must occur prior to making the change and must be included in the district's permanent transfer application, which is due no later than the end of the calendar year.

1. APPLICANT INFORMATION

District: Swalley Irrigation District

Contact Person: Kathy Ferguson

Phone: 541-388-0658

Mailing Address: 64672 Cook Ave., Ste. 1 _____

City: Bend State: OR Zip: 97703

*Fax: _____

*E-Mail address: kathy@swalley.com

*Optional information

District Internal Notice Number (DINN): 2023-32

2. PROPOSED CHANGE(S) TO WATER RIGHT(S)

Pursuant to ORS 540.580 and OAR Chapter 690, Division 385, the district is providing the Water Resources Department this notice of a proposed change in place of use prior to making the change. The district proposes to change the place of use for the following water rights:

CERTIFICATE NUMBER	PERMIT or TRANSFER NUMBER	DECREE (name, volume, and page)
74145	2022-01	Swalley Irrigation District – Vol. 12, page 282 and Vol. 16 at page 148
	-	And 396. Priority date is September 1, 1899
	-	

3. AUTHORIZED POINTS OF DIVERSION (POD) OR APPROPRIATION (POA)

The authorized point(s) of diversion (POD) or appropriation (POA) for the water rights affected by this notice are as follows:

DECREE or CERTIFICATE	PERMIT or TRANSFER	POD / POA #	LOCATION – MEASURED DISTANCES
74145	2022-01	3 & 15	Swalley Main Canal - 985 ft. North & 617 ft West from the East SE
	-		Corner on Section 14
	-		

RECEIVED

DEC 08 2023

OWRD

4. PROPOSED CHANGES TO THE WATER RIGHT

The district proposes to change the place of use of the described water rights from the authorized location listed in Table I to the location listed in Table II.

TABLE I – AUTHORIZED PLACE OF USE (POU)												
CERTIFICATE DECREE or PERMIT	POD / POA #	PRIORITY DATE	USE	LEGAL DESCRIPTION							ACRES	USER NAME
				TWP	RNG	SEC	QQ	DLC	GOV'T LOT	TAX LOT		
74145	3 & 15	September 1, 1899	IRR	17	12	17	NW/SW			00703	.15	Kenneth Sherrill
TOTAL:											0.15	
TABLE II – PROPOSED PLACE OF USE (POU)												
CERTIFICATE DECREE or PERMIT	POD / POA #	PRIORITY DATE	USE	LEGAL DESCRIPTION							ACRES	USER NAME
				TWP	RNG	SEC	QQ	DLC	GOV'T LOT	TAX LOT		
74145	3 & 15	September 1, 1899	IRR	17	12	17	NW/SW			00703	.15	Kenneth Sherrill
TOTAL:											0.15	


RECEIVED
DEC 08 2023
OWRD

5. MAPS and AUTHORIZATIONS

- ☒ Enclosed is a map for the proposed change in place of use meeting the standards of OAR Chapter 690, Division 385.
- ☒ The water rights affected by this notice are not subject to forfeiture for nonuse under ORS 540.610.
- ☒ Each user affected by the proposed transfer has provided written authorization for the transfer and such authorization is on file with the district.
- ☒ The water rights affected by this change do not require a Land Use Compatibility Statement because ALL of the following apply: a) a change in place of use only, b) a change that does not involve the placement or modification of structures, c) the use of water is for irrigation **only** and d) the use is located within an irrigation district or an exclusive farm use zone.
- ☒ The undersigned understand and acknowledge that the proposed change in place of use is subject to the approval of the Water Resources Department. The undersigned also understand and acknowledge that if the Water Resources Department finds the change in place of use allowed by the district under this notice results in injury to an existing water right, the Department may direct the district to cease delivery of water to the proposed place of use or direct the district to mitigate the injury.

6. SIGNATURES

I certify that to the best of my knowledge the information contained in this Notice of District Permanent Transfer is true and accurate.



Signature of District Manager
or Authorized Representative

9/29/23

Date

JEER COMPTON

Type or Print Name of District Manager
or Authorized Representative

Kenneth Sherrill

Signature of User - Kenneth Sherrill
(authorized place of use)

9-22-2023

Date

Kenneth Sherrill

Signature of User - Kenneth Sherrill
(proposed place of use)

9-22-2023

Date

Signature of User -
(proposed place of use)

Date

RECEIVED

DEC 08 2023

OWRD

District Internal
Notice: 2023-32

NOTICE OF DISTRICT INTERNAL TRANSFER
(ORS 540.580)

DISTRICT: **Swalley Irrigation District**
ADDRESS: **64672 Cook Avenue, Suite 1, Bend, OR 97703** PHONE: **541/388-0658**

1. **WATER RIGHT: SWALLEY IRRIGATION DISTRICT**
CERTIFICATE(S): 74145 PRIORITY DATE: September 1, 1899

2. **TYPE OF CHANGE: PERMANENT CHANGE IN PLACE OF USE**

3. **APPLICANTS(OFF):**
NAME: **Kenneth Sherrill**
ADDRESS: **20085 Glen Vista, Bend, OR 97701**

4. **LOCATION OF USE: (Off Lands) AUTHORIZED POINT OF DIVERSION:**
POD #3) N 985' & W 617' from the East ¼ corner, SE/NE of Section 29, T17S, R12E, W.M. (Diversion for Swalley's canal system) POD #15) Additional district diversion: NW1/4SE1/4, Section 14, T.15S., R. 12E, W.M.; 2170 feet North and 1350 feet West from the SE Corner of Section 14.

LOCATION OF AUTHORIZED PLACE OF USE (Off Lands)

Township	Range	Section	¼ ¼	Tax Lot	# of acres irrigated	Other Use
S17	E12	17	NW/SW	00703	.15	IRR

5. **RECIPIENT (ON):**
NAME: **Kenneth Sherrill**
ADDRESS: **20085 Glen Vista, Bend, OR 97701**

6. **LOCATION OF PROPOSED USE (On Lands) AUTHORIZED POINT OF DIVERSION:**
POD #3) N 985' & W 617' from the East ¼ corner, SE/NE of Section 29, T17S, R12E, W.M. (Diversion for Swalley's canal system), POD #15) Additional district diversion: NW1/4SE1/4, Section 14, T.15S., R. 12E, W.M.; 2170 feet North and 1350 feet West from the SE Corner of Section 14.


Township	Range	Section	¼ ¼	Tax Lot	# of acres irrigated	Other Use
S17	E12	17	NW/SW	00703	.15	IRR


7. **EXHIBITS:** Maps showing the location of the present and proposed irrigated lands (*On & Off Maps*)

Swalley Irrigation District hereby certifies that the applicant and recipient are the deed holders of subject properties; that our files are complete with a copy of the recorded documents; that the applicant's land has been irrigated within the last five years, and that applicant and recipient hereby authorize the transfer proposed herein.

NOTICE IS HEREBY GIVEN that this proposed change is subject to the approval of the Water Resources Department and that the Water Resources Department may reject the transfer or may require mitigation to avoid injury to other water right holders.

SWALLEY IRRIGATION DISTRICT AND APPLICANT, HEREBY SWEAR THAT THE ABOVE NOTICE FOR TRANSFER OF WATER RIGHT AND THE STATEMENTS MADE ARE TRUE AND CORRECT.

APPLICANT:  9-22-23
Kenneth Sherrill Date

RECIPIENT/DISTRICT:  9/29/23
Jer Camarata / Manager / Swalley Irrigation District Date

14365 -

RECEIVED

DEC 08 2023

OWRD



Oregon Water Resources Department
725 Summer Street NE, Suite A
Salem, Oregon 97301-1266
(503) 986-0900
www.wrd.state.or.us

Notice of District
Permanent Water Right
Transfer

FSMHP, LLC

Filing of this notice must occur prior to making the change and must be included in the district's permanent transfer application, which is due no later than the end of the calendar year.

1. APPLICANT INFORMATION

District: Swalley Irrigation District

Contact Person: Kathy Ferguson

Phone: 541-388-0658

Mailing Address: 64672 Cook Ave., Ste. 1 _____

City: Bend State: OR Zip: 97703

*Fax: _____

*E-Mail address: kathy@swalley.com

*Optional information

District Internal Notice Number (DINN): 2023-33

2. PROPOSED CHANGE(S) TO WATER RIGHT(S)

Pursuant to ORS 540.580 and OAR Chapter 690, Division 385, the district is providing the Water Resources Department this notice of a proposed change in place of use prior to making the change. The district proposes to change the place of use for the following water rights:

CERTIFICATE NUMBER	PERMIT or TRANSFER NUMBER	DECREE (name, volume, and page)
74145	2022-01	Swalley Irrigation District – Vol. 12, page 282 and Vol. 16 at page 148
	-	And 396. Priority date is September 1, 1899
	-	

3. AUTHORIZED POINTS OF DIVERSION (POD) OR APPROPRIATION (POA)

The authorized point(s) of diversion (POD) or appropriation (POA) for the water rights affected by this notice are as follows:

DECREE or CERTIFICATE	PERMIT or TRANSFER	POD / POA #	LOCATION – MEASURED DISTANCES
74145	2022-01	3 & 15	Swalley Main Canal - 985 ft. North & 617 ft West from the East SE
	-		Corner on Section 14
	-		

14365 -

RECEIVED

DEC 08 2023

OWRD

4. PROPOSED CHANGES TO THE WATER RIGHT

The district proposes to change the place of use of the described water rights from the authorized location listed in Table I to the location listed in Table II.

TABLE I – AUTHORIZED PLACE OF USE (POU)												
CERTIFICATE DECREE or PERMIT	POD / POA #	PRIORITY DATE	USE	LEGAL DESCRIPTION							ACRES	USER NAME
				TWP	RNG	SEC	QQ	DLC	GOV'T LOT	TAX LOT		
74145	3 & 15	September 1, 1899	IRR	17	12	03	NE/SW			00102	.69	F.S.M.H.P, LLC
74145	3 & 15	September 1, 1899	IRR	17	12	03	NW/SW			00102	1.22	F.S.M.H.P, LLC
74145	3 & 15	September 1, 1899	IRR	17	12	03	SW/SW			00102	.04	F.S.M.H.P, LLC
TOTAL:											1.95	
TABLE II – PROPOSED PLACE OF USE (POU)												
CERTIFICATE DECREE or PERMIT	POD / POA #	PRIORITY DATE	USE	LEGAL DESCRIPTION							ACRES	USER NAME
				TWP	RNG	SEC	QQ	DLC	GOV'T LOT	TAX LOT		
74145	3 & 15	September 1, 1899	IRR	17	12	03	NE/SW			00102	.88	F.S.M.H.P, LLC
74145	3 & 15	September 1, 1899	IRR	17	12	03	NW/SW			00102	1.02	F.S.M.H.P, LLC
74145	3 & 15	September 1, 1899	IRR	17	12	03	SW/SW			00102	.05	F.S.M.H.P, LLC
TOTAL:											1.95	

5. MAPS and AUTHORIZATIONS

- ☒ Enclosed is a map for the proposed change in place of use meeting the standards of OAR Chapter 690, Division 385.
- ☒ The water rights affected by this notice are not subject to forfeiture for nonuse under ORS 540.610.
- ☒ Each user affected by the proposed transfer has provided written authorization for the transfer and such authorization is on file with the district.
- ☒ The water rights affected by this change do not require a Land Use Compatibility Statement because ALL of the following apply: a) a change in place of use only, b) a change that does not involve the placement or modification of structures, c) the use of water is for irrigation **only** and d) the use is located within an irrigation district or an exclusive farm use zone.
- ☒ The undersigned understand and acknowledge that the proposed change in place of use is subject to the approval of the Water Resources Department. The undersigned also understand and acknowledge that if the Water Resources Department finds the change in place of use allowed by the district under this notice results in injury to an existing water right, the Department may direct the district to cease delivery of water to the proposed place of use or direct the district to mitigate the injury.


RECEIVED

DEC 08 2023

OWRD

6. SIGNATURES


I certify that to the best of my knowledge the information contained in this Notice of District Permanent Transfer is true and accurate.




Signature of District Manager
or Authorized Representative

10/9/23

Date



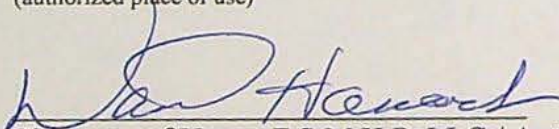
Type or Print Name of District Manager
or Authorized Representative



Signature of User - F.S.M.H.P, LLC / Authorized Signer
(authorized place of use)

10/6/23

Date



Signature of User - F.S.M.H.P, LLC / Authorized Signer
(proposed place of use)

10/6/23

Date

Signature of User -
(proposed place of use)

Date

District Internal
Notice: 2023-33

NOTICE OF DISTRICT INTERNAL TRANSFER
(ORS 540.580)

DISTRICT: Swalley Irrigation District
ADDRESS: 64672 Cook Avenue, Suite 1, Bend, OR 97703 PHONE: 541/388-0658

1. WATER RIGHT: SWALLEY IRRIGATION DISTRICT
CERTIFICATE(S): 74145 PRIORITY DATE: September 1, 1899

2. TYPE OF CHANGE: PERMANENT CHANGE IN PLACE OF USE

3. APPLICANTS(OFF):

NAME: F.S.M.H.P, LLC
ADDRESS: 64100 N Hwy 97 #22, Bend, OR 97701

RECEIVED

DEC 08 2023

OWRD

4. LOCATION OF USE: (Off Lands) AUTHORIZED POINT OF DIVERSION:
POD #3) N 985' & W 617' from the East ¼ corner, SE/NE of Section 29, T17S, R12E, W.M. (Diversion for Swalley's canal system) POD #15) Additional district diversion: NW1/4SE1/4, Section 14, T.15S., R. 12E, W.M.; 2170 feet North and 1350 feet West from the SE Corner of Section 14.

LOCATION OF AUTHORIZED PLACE OF USE (Off Lands)

Township	Range	Section	¼ ¼	Tax Lot	# of acres irrigated	Other Use
S17	E12	03	NE/SW	00102	.69	IRR
S17	E12	03	NW/SW	00102	1.22	IRR
S17	E12	03	SW/SW	00102	.04	IRR

5. RECIPIENT (ON):

NAME: F.S.M.H.P, LLC
ADDRESS: 64100 N Hwy 97 #22, Bend, OR 97701

6. LOCATION OF PROPOSED USE (On Lands) AUTHORIZED POINT OF DIVERSION:
POD #3) N 985' & W 617' from the East ¼ corner, SE/NE of Section 29, T17S, R12E, W.M. (Diversion for Swalley's canal system), POD #15) Additional district diversion: NW1/4SE1/4, Section 14, T.15S., R. 12E, W.M.; 2170 feet North and 1350 feet West from the SE Corner of Section 14.

Township	Range	Section	¼ ¼	Tax Lot	# of acres irrigated	Other Use
S17	E12	03	NE/SW	00102	.88	IRR
S17	E12	03	NW/SW	00102	1.02	IRR
S17	E12	03	SW/SW	00102	.05	IRR

7. EXHIBITS: Maps showing the location of the present and proposed irrigated lands (On & Off Maps)

Swalley Irrigation District hereby certifies that the applicant and recipient are the deed holders of subject properties; that our files are complete with a copy of the recorded documents; that the applicant's land has been irrigated within the last five years, and that applicant and recipient hereby authorize the transfer proposed herein.

NOTICE IS HEREBY GIVEN that this proposed change is subject to the approval of the Water Resources Department and that the Water Resources Department may reject the transfer or may require mitigation to avoid injury to other water right holders.

SWALLEY IRRIGATION DISTRICT AND APPLICANT, HEREBY SWEAR THAT THE ABOVE NOTICE FOR TRANSFER OF WATER RIGHT AND THE STATEMENTS MADE ARE TRUE AND CORRECT.

APPLICANT:

F.S.M.H.P, LLC / Authorized Signer

10/6/23
Date

RECIPIENT/DISTRICT:

Jer Camarata / Manager / Swalley Irrigation District

10/9/23
Date

14365 -



Oregon Water Resources Department
725 Summer Street NE, Suite A
Salem, Oregon 97301-1266
(503) 986-0900
www.wrd.state.or.us

Notice of District *Daniel Ortiz*
Permanent Water Right
Transfer

Filing of this notice must occur prior to making the change and must be included in the district's permanent transfer application, which is due no later than the end of the calendar year.

1. APPLICANT INFORMATION

District: Swalley Irrigation District

Contact Person: Kathy Ferguson

Phone: 541-388-0658

Mailing Address: 64672 Cook Ave., Ste. 1 _____

City: Bend State: OR Zip: 97703

*Fax: _____
*Optional information

*E-Mail address: kathy@swalley.com

District Internal Notice Number (DINN): 2023-34

2. PROPOSED CHANGE(S) TO WATER RIGHT(S)

Pursuant to ORS 540.580 and OAR Chapter 690, Division 385, the district is providing the Water Resources Department this notice of a proposed change in place of use prior to making the change. The district proposes to change the place of use for the following water rights:

CERTIFICATE NUMBER	PERMIT or TRANSFER NUMBER	DECREE (name, volume, and page)
74145	2022-01	Swalley Irrigation District – Vol. 12, page 282 and Vol. 16 at page 148
	-	And 396. Priority date is September 1, 1899
	-	

3. AUTHORIZED POINTS OF DIVERSION (POD) OR APPROPRIATION (POA)

The authorized point(s) of diversion (POD) or appropriation (POA) for the water rights affected by this notice are as follows:

DECREE or CERTIFICATE	PERMIT or TRANSFER	POD / POA #	LOCATION – MEASURED DISTANCES
74145	2022-01	3 & 15	Swalley Main Canal - 985 ft. North & 617 ft West from the East SE
	-		Corner on Section 14
	-		

RECEIVED

DEC 08 2023

OWRD

4. PROPOSED CHANGES TO THE WATER RIGHT

The district proposes to change the place of use of the described water rights from the authorized location listed in Table I to the location listed in Table II.

TABLE I – AUTHORIZED PLACE OF USE (POU)												
CERTIFICATE DECREE or PERMIT	POD / POA #	PRIORITY DATE	USE	LEGAL DESCRIPTION							ACRES	USER NAME
				TWP	RNG	SEC	QQ	DLC	GOV'T LOT	TAX LOT		
74145	3 & 15	September 1, 1899	IRR	16	12	20	SW/NE			00701	.24	Chassen Ortiz & Daniel Ortiz
TOTAL:											.24	

TABLE II – PROPOSED PLACE OF USE (POU)												
CERTIFICATE DECREE or PERMIT	POD / POA #	PRIORITY DATE	USE	LEGAL DESCRIPTION							ACRES	USER NAME
				TWP	RNG	SEC	QQ	DLC	GOV'T LOT	TAX LOT		
74145	3 & 15	September 1, 1899	IRR	16	12	20	SW/NE			00701	.24	Chassen Ortiz & Daniel Ortiz
TOTAL:											.24	

RECEIVED

DEC 08 2023


OWRD

5. MAPS and AUTHORIZATIONS

- ☒ Enclosed is a map for the proposed change in place of use meeting the standards of OAR Chapter 690, Division 385.
- ☒ The water rights affected by this notice are not subject to forfeiture for nonuse under ORS 540.610.
- ☒ Each user affected by the proposed transfer has provided written authorization for the transfer and such authorization is on file with the district.
- ☒ The water rights affected by this change do not require a Land Use Compatibility Statement because ALL of the following apply: a) a change in place of use only, b) a change that does not involve the placement or modification of structures, c) the use of water is for irrigation **only** and d) the use is located within an irrigation district or an exclusive farm use zone.
- ☒ The undersigned understand and acknowledge that the proposed change in place of use is subject to the approval of the Water Resources Department. The undersigned also understand and acknowledge that if the Water Resources Department finds the change in place of use allowed by the district under this notice results in injury to an existing water right, the Department may direct the district to cease delivery of water to the proposed place of use or direct the district to mitigate the injury.

6. SIGNATURES

I certify that to the best of my knowledge the information contained in this Notice of District Permanent Transfer is true and accurate.




Signature of District Manager
or Authorized Representative

10/11/23
Date


JEN CANADAY

Type or Print Name of District Manager
or Authorized Representative




Signature of User - Chassen Ortiz
(authorized place of use)

10-11-23
Date



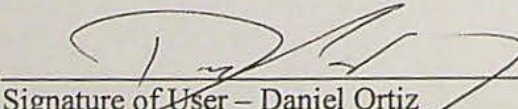
Signature of User - Daniel Ortiz
(authorized place of use)

10-11-23
Date



Signature of User - Chassen Ortiz
(proposed place of use)

10-11-23
Date



Signature of User - Daniel Ortiz
(proposed place of use)

10-11-23
Date

RECEIVED

DEC 08 2023

OWRD

District Internal
Notice: 2023-34

NOTICE OF DISTRICT INTERNAL TRANSFER
(ORS 540.580)

DISTRICT: **Swalley Irrigation District**
ADDRESS: **64672 Cook Avenue, Suite 1, Bend, OR 97703** PHONE: **541/388-0658**

1. **WATER RIGHT: SWALLEY IRRIGATION DISTRICT**
CERTIFICATE(S): 74145 PRIORITY DATE: September 1, 1899

2. **TYPE OF CHANGE: PERMANENT CHANGE IN PLACE OF USE**

3. **APPLICANTS(OFF):**
NAME: **Chassen Ortiz & Daniel Ortiz**
ADDRESS: **20311 Swalley Rd, Bend, OR 97703**

RECEIVED

DEC 08 2023

OWRD

4. **LOCATION OF USE: (Off Lands) AUTHORIZED POINT OF DIVERSION:**
POD #3) N 985' & W 617' from the East ¼ corner, SE/NE of Section 29, T17S, R12E, W.M. (Diversion for Swalley's canal system) POD #15) Additional district diversion: NW1/4SE1/4, Section 14, T.15S., R. 12E, W.M.; 2170 feet North and 1350 feet West from the SE Corner of Section 14.

LOCATION OF AUTHORIZED PLACE OF USE (Off Lands)

Township	Range	Section	¼ ¼	Tax Lot	# of acres irrigated	Other Use
S16	E12	20	SW/NE	00701	24	IRR

5. **RECIPIENT (ON):**
NAME: **Chassen Ortiz & Daniel Ortiz**
ADDRESS: **20311 Swalley Rd, Bend, OR 97703**

6. **LOCATION OF PROPOSED USE (On Lands) AUTHORIZED POINT OF DIVERSION:**
POD #3) N 985' & W 617' from the East ¼ corner, SE/NE of Section 29, T17S, R12E, W.M. (Diversion for Swalley's canal system), POD #15) Additional district diversion: NW1/4SE1/4, Section 14, T.15S., R. 12E, W.M.; 2170 feet North and 1350 feet West from the SE Corner of Section 14.

Township	Range	Section	¼ ¼	Tax Lot	# of acres irrigated	Other Use
S16	E12	20	SW/NE	00701	24	IRR

7. **EXHIBITS:** Maps showing the location of the present and proposed irrigated lands (*On & Off Maps*)

Swalley Irrigation District hereby certifies that the applicant and recipient are the deed holders of subject properties; that our files are complete with a copy of the recorded documents; that the applicant's land has been irrigated within the last five years, and that applicant and recipient hereby authorize the transfer proposed herein.


NOTICE IS HEREBY GIVEN that this proposed change is subject to the approval of the Water Resources Department and that the Water Resources Department may reject the transfer or may require mitigation to avoid injury to other water right holders.

SWALLEY IRRIGATION DISTRICT AND APPLICANT, HEREBY SWEAR THAT THE ABOVE NOTICE FOR TRANSFER OF WATER RIGHT AND THE STATEMENTS MADE ARE TRUE AND CORRECT.

APPLICANT:

  10.11.23
Chassen Ortiz Daniel Ortiz Date

RECIPIENT/DISTRICT:

 10/11/23
Jer Camarata / Manager / Swalley Irrigation District Date

14365 -



Oregon Water Resources Department
725 Summer Street NE, Suite A
Salem, Oregon 97301-1266
(503) 986-0900
www.wrd.state.or.us

Notice of District Permanent Water Right Transfer

Filing of this notice must occur prior to making the change and must be included in the district's permanent transfer application, which is due no later than the end of the calendar year.

1. APPLICANT INFORMATION

District: Swalley Irrigation District

Contact Person: Kathy Ferguson

Phone: 541-388-0658

Mailing Address: 64672 Cook Ave., Ste. 1 _____

City: Bend State: OR Zip: 97703

*Fax: _____

*E-Mail address: kathy@swalley.com

*Optional information

District Internal Notice Number (DINN): 2023-35

2. PROPOSED CHANGE(S) TO WATER RIGHT(S)

Pursuant to ORS 540.580 and OAR Chapter 690, Division 385, the district is providing the Water Resources Department this notice of a proposed change in place of use prior to making the change. The district proposes to change the place of use for the following water rights:

CERTIFICATE NUMBER	PERMIT or TRANSFER NUMBER	DECREE (name, volume, and page)
74145	2022-01	Swalley Irrigation District – Vol. 12, page 282 and Vol. 16 at page 148
	-	And 396. Priority date is September 1, 1899
	-	

3. AUTHORIZED POINTS OF DIVERSION (POD) OR APPROPRIATION (POA)

The authorized point(s) of diversion (POD) or appropriation (POA) for the water rights affected by this notice are as follows:

DECREE or CERTIFICATE	PERMIT or TRANSFER	POD / POA #	LOCATION – MEASURED DISTANCES
74145	2022-01	3 & 15	Swalley Main Canal - 985 ft. North & 617 ft West from the East SE
	-		Corner on Section 14
	-		

RECEIVED

DEC 08 2023

14365 ^{WRD}

4. PROPOSED CHANGES TO THE WATER RIGHT

The district proposes to change the place of use of the described water rights from the authorized location listed in Table I to the location listed in Table II.

TABLE I – AUTHORIZED PLACE OF USE (POU)												
CERTIFICATE DECREE or PERMIT	POD / POA #	PRIORITY DATE	USE	LEGAL DESCRIPTION							ACRES	USER NAME
				TWP	RNG	SEC	QQ	DLC	GOV'T LOT	TAX LOT		
74145	3 & 15	September 1, 1899	IRR	16	12	27	SW/SE			00602	.53	Larry & Candice Baldwin
74145	3 & 15	September 1, 1899	IRR	17	12	20	NE/NE			000409	.25	Quitclaim – Swalley ID - Expired
TOTAL:											.78	


TABLE II – PROPOSED PLACE OF USE (POU)												
CERTIFICATE DECREE or PERMIT	POD / POA #	PRIORITY DATE	USE	LEGAL DESCRIPTION							ACRES	USER NAME
				TWP	RNG	SEC	QQ	DLC	GOV'T LOT	TAX LOT		
74145	3 & 15	September 1, 1899	IRR	16	12	27	SW/SE			00602	.78	Larry & Candice Baldwin
TOTAL:											.78	

5. MAPS and AUTHORIZATIONS

- ☒ Enclosed is a map for the proposed change in place of use meeting the standards of OAR Chapter 690, Division 385.
- ☒ The water rights affected by this notice are not subject to forfeiture for nonuse under ORS 540.610.
- ☒ Each user affected by the proposed transfer has provided written authorization for the transfer and such authorization is on file with the district.
- ☒ The water rights affected by this change do not require a Land Use Compatibility Statement because ALL of the following apply: a) a change in place of use only, b) a change that does not involve the placement or modification of structures, c) the use of water is for irrigation only and d) the use is located within an irrigation district or an exclusive farm use zone.
- ☒ The undersigned understand and acknowledge that the proposed change in place of use is subject to the approval of the Water Resources Department. The undersigned also understand and acknowledge that if the Water Resources Department finds the change in place of use allowed by the district under this notice results in injury to an existing water right, the Department may direct the district to cease delivery of water to the proposed place of use or direct the district to mitigate the injury.

6. SIGNATURES

I certify that to the best of my knowledge the information contained in this Notice of District Permanent Transfer is true and accurate.



Signature of District Manager
or Authorized Representative

10/23/23

Date

JEN CANADAY

Type or Print Name of District Manager
or Authorized Representative

RECEIVED

DEC 08 2023

OWRD

Larry Allen Baldwin

Signature of User - Larry Allen Baldwin
(authorized place of use)

10-23-23

Date

Candice L. Baldwin

Signature of User - Candice L. Baldwin
(authorized place of use)

10-23-23

Date

Larry Allen Baldwin

Signature of User - Larry Allen Baldwin
(proposed place of use)

10-23-23

Date

Candice L. Baldwin

Signature of User - Candice L. Baldwin
(proposed place of use)

10-23-23

Date

District Internal
Notice: #2023-35

NOTICE OF DISTRICT INTERNAL TRANSFER
(ORS 540.580)

DISTRICT: **Swalley Irrigation District**
ADDRESS: **64672 Cook Avenue, Suite 1, Bend, OR 97703** PHONE: **541/388-0658**

1. **WATER RIGHT: SWALLEY IRRIGATION DISTRICT**
CERTIFICATE(S): 74145 PRIORITY DATE: September 1, 1899

2. **TYPE OF CHANGE: PERMANENT CHANGE IN PLACE OF USE**

3. **APPLICANTS(OFF):**
NAME: **Swalley Irrigation District**
ADDRESS: **64672 Cook Ave., Ste. 1, Bend, OR 97703**

4. **LOCATION OF USE: (Off Lands) AUTHORIZED POINT OF DIVERSION:**
POD #3) N 985' & W 617' from the East ¼ corner, SE/NE of Section 29, T17S, R12E, W.M. (Diversion for Swalley's canal system), POD #15) Additional district diversion: NW1/4SE1/4, Section 14, T.15S., R. 12E, W.M.; 2170 feet North and 1350 feet West from the SE Corner of Section 14.

LOCATION OF AUTHORIZED PLACE OF USE (Off Lands)

Township	Range	Section	¼ ¼	Tax Lot	# of acres irrigated	Other Use
S17	E12	20	NE/NE	00409	.25	IRR

APPLICANTS(OFF):
NAME: **Larry & Candice Baldwin**
ADDRESS: **64815 Half Mile Lane, Bend, OR 97703**

LOCATION OF AUTHORIZED PLACE OF USE (Off Lands)

Township	Range	Section	¼ ¼	Tax Lot	# of acres irrigated	Other Use
S16	E12	27	SW/SE	00602	.53	IRR

5. **RECIPIENT (ON): Larry & Candice Baldwin**
ADDRESS: **64815 Half Mile Lane, Bend, OR 97703**

6. **LOCATION OF PROPOSED USE (On Lands) AUTHORIZED POINT OF DIVERSION:**
POD #3) N 985' & W 617' from the East ¼ corner, SE/NE of Section 29, T17S, R12E, W.M. (Diversion for Swalley's canal system), POD #15) Additional district diversion: NW1/4SE1/4, Section 14, T.15S., R. 12E, W.M.; 2170 feet North and 1350 feet West from the SE Corner of Section 14.

Township	Range	Section	¼ ¼	Tax Lot	# of acres irrigated	Other Use
S17	E12	17	NW/SW	00703	.78	IRR

7. **EXHIBITS:** Maps showing the location of the present and proposed irrigated lands (*On & Off Maps*)

Swalley Irrigation District hereby certifies that the applicant and recipient are the deed holders of subject properties; that our files are complete with a copy of the recorded documents; that the applicant's land has been irrigated within the last five years, and that applicant and recipient hereby authorize the transfer proposed herein.

NOTICE IS HEREBY GIVEN that this proposed change is subject to the approval of the Water Resources Department and that the Water Resources Department may reject the transfer or may require mitigation to avoid injury to other water right holders.


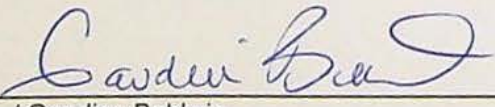
RECEIVED

DEC 08 2023


SWALLEY IRRIGATION DISTRICT AND APPLICANT, HEREBY SWEAR THAT THE ABOVE NOTICE FOR TRANSFER OF WATER RIGHT AND THE STATEMENTS MADE ARE TRUE AND CORRECT.

OWRD

APPLICANT:

  10-23-23
Larry Baldwin / Candice Baldwin Date

RECIPIENT/DISTRICT:

 10/23/23
Jer Camarata / Manager / Swalley Irrigation District 14365 - Date

After Recording Return To:
SWALLEY IRRIGATION DISTRICT
64672 Cook Avenue, Suite 1
Bend, Oregon 97703

Deschutes County Official Records **2022-38964**
D-D
Stn=6 AT 10/27/2022 01:48 PM
\$20.00 \$11.00 \$10.00 \$61.00 \$6.00 \$108.00

I, Steve Dennison, County Clerk for Deschutes County, Oregon,
certify that the instrument identified herein was recorded in the
Official Records.
Steve Dennison - County Clerk

**QUITCLAIM DEED
FOR TRANSFER OF INTEREST IN A WATER RIGHT**

Grantor, **Empire A, LLC**, hereby releases and quitclaims to **Swalley Irrigation District (SID)** all rights, title and interest in the following: By this agreement and signed transfer application form, Grantor, the owner of the lands listed in Exhibit A ("Grantor Land"), release their claim and responsibility for a total of **0.25 acres** of water right that are appurtenant to Grantor Land, to SID. SID may elect to complete the transfer application and submit it to the Water Resources Department for approval of use of the water right at a new location and/or use. SID may attach this agreement to the Oregon Water Resources Department's lease form and file with the District's annual Short Term Water Right Lease Agreement.

By entry of this deed, Grantor hereby notifies any subsequent purchaser of the Grantor Land that Grantor, as owner of such land, approved the transfer (including a change in the place and type of use and point of diversion) of the water rights that are appurtenant to Grantor Land; and that upon completion of a transfer, by election of SID, Grantor Land no longer will have **0.25 acres** of appurtenant water right, if the transfer includes a change in the place of use.

Furthermore, upon signing of this agreement and the accompanying transfer application, Grantor shall no longer be liable for any District assessment or charges pertaining to the total of **0.25 acres** of water right quit claimed hereunder and incurred after the date of signing of this agreement. The water right in question is further described as a portion of certificate # 74145, priority of 1899, located:
T17S-R12E, WM-SEC20-NE/NE-00409 - 0.25 acres (Deschutes County, Oregon).

This agreement is binding upon the heirs, executors, administrators, successors, and permitted assigns of the parties to this agreement.
Consideration for this Quitclaim is \$0.00

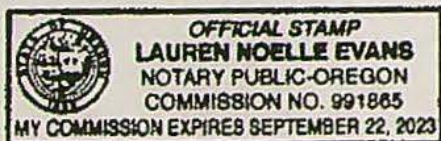
Grantor:
Empire A, LLC

William C Bennett
Authorized Signer for Empire A, LLC

Date 8/3/22

State of Oregon SS. County of Deschutes

Personally appeared before me, William Charles Bennett and acknowledged the forgoing instrument to be his voluntary act and deed.



Lauren Evans
Name: Lauren Evans
My commission expires 9/22/23

Swalley Irrigation District:

Jar Camarata, General Manager

Date 9/1/22

State of Oregon SS. County of Deschutes

Personally appeared, Jar Camarata, as Manager for Swalley Irrigation District, and acknowledged the forgoing instrument to be her voluntary act and deed.



My commission expires 7/27/24

Tax statement: No change.

RECEIVED

DEC 08 2023

OWRD

14365 -

EXHIBIT A

Account # EM2252

Empire A, LLC
20310 Empire Ave
Bend, OR 97703

Legal Description:

17-12-20-NE/NE-00409 – 0.25 acres

(Deschutes County, Oregon)

Taxlot

171220NENE00409

Serial#

188718

WR Acres:

0.25


We are giving permission to have .25 acres of water rights
Quitclaimed off the property at 20310 Empire Ave, Bend, Oregon 97703
As of this date we are the legal owners of this property.

William C Bennett

8/3/2022

Date

Authorized Signer for Empire A, LLC



9/1/22

Date

RECEIVED

DEC 08 2023

OWRD

**NOTICE OF DISTRICT INTERNAL TRANSFER
(ORS 540.580)**

DISTRICT: **Swalley Irrigation District**
ADDRESS: **84672 Cook Avenue, Suite 1, Bend, OR 97703** PHONE: **541/388-0858**

1. **WATER RIGHT: SWALLEY IRRIGATION DISTRICT**
CERTIFICATE(S): 74145 PRIORITY DATE: September 1, 1899

2. **TYPE OF CHANGE: PERMANENT CHANGE IN PLACE OF USE**

3. **APPLICANTS(OFF):**
NAME: **Empire A, LLC**
ADDRESS: **20310 Empire Ave, Bend, OR 97703**

4. **LOCATION OF USE: (Off Lands) AUTHORIZED POINT OF DIVERSION:**
POD #3) N 985' & W 617' from the East ¼ corner, SE/NE of Section 29, T17S, R12E, W.M. (Diversion for Swalley's canal system) POD #15) Additional district diversion: NW1/4SE1/4, Section 14, T.15S., R. 12E, W.M.; 2170 feet North and 1350 feet West from the SE Corner of Section 14.

LOCATION OF AUTHORIZED PLACE OF USE (Off Lands)

Township	Range	Section	¼ ¼	Tax Lot	# of acres irrigated	Other Use
S17	E12	20	NE/NE	00409	0.25	IRR

5. **RECIPIENT (ON):**
NAME: **Swalley Irrigation District**
ADDRESS: **84672 Cook Ave., Ste. 1, Bend, OR 97703**

6. **LOCATION OF PROPOSED USE (On Lands) AUTHORIZED POINT OF DIVERSION:**
POD #3) N 985' & W 617' from the East ¼ corner, SE/NE of Section 29, T17S, R12E, W.M. (Diversion for Swalley's canal system), POD #15) Additional district diversion: NW1/4SE1/4, Section 14, T.15S., R. 12E, W.M.; 2170 feet North and 1350 feet West from the SE Corner of Section 14.

Township	Range	Section	¼ ¼	Tax Lot	# of acres irrigated	Other Use
S17	E12	20	NE/NE	00409	0.25	IRR

7. **EXHIBITS:** Maps showing the location of the present and proposed irrigated lands (*On & Off Maps*)

Swalley Irrigation District hereby certifies that the applicant and recipient are the deed holders of subject properties; that our files are complete with a copy of the recorded documents; that the applicant's land has been irrigated within the last five years, and that applicant and recipient hereby authorize the transfer proposed herein.

NOTICE IS HEREBY GIVEN that this proposed change is subject to the approval of the Water Resources Department and that the Water Resources Department may reject the transfer or may require mitigation to avoid injury to other water right holders.

SWALLEY IRRIGATION DISTRICT AND APPLICANT, HEREBY SWEAR THAT THE ABOVE NOTICE FOR TRANSFER OF WATER RIGHT AND THE STATEMENTS MADE ARE TRUE AND CORRECT.

APPLICANT: William C Bennett 8-3-2022
Authorized Signer for Empire A, LLC Date

RECIPIENT: _____
RECIPIENT/DISTRICT: Jer Camarata- Manager / Swalley Irrigation District 9/1/22
Date

RECEIVED
DEC 08 2023
OWRD



Oregon Water Resources Department
725 Summer Street NE, Suite A
Salem, Oregon 97301-1266
(503) 986-0900
www.wrd.state.or.us

Notice of District Permanent Water Right Transfer

Richard Franks

Filing of this notice must occur prior to making the change and must be included in the district's permanent transfer application, which is due no later than the end of the calendar year.

1. APPLICANT INFORMATION

District: Swalley Irrigation District

Contact Person: Kathy Ferguson

Phone: 541-388-0658

Mailing Address: 64672 Cook Ave., Ste. 1 _____

City: Bend State: OR Zip: 97703

*Fax: _____

*E-Mail address: kathy@swalley.com

*Optional information

District Internal Notice Number (DINN): 2023-36

2. PROPOSED CHANGE(S) TO WATER RIGHT(S)

Pursuant to ORS 540.580 and OAR Chapter 690, Division 385, the district is providing the Water Resources Department this notice of a proposed change in place of use prior to making the change. The district proposes to change the place of use for the following water rights:

CERTIFICATE NUMBER	PERMIT or TRANSFER NUMBER	DECREE (name, volume, and page)
74145	2022-01	Swalley Irrigation District – Vol. 12, page 282 and Vol. 16 at page 148
	-	And 396. Priority date is September 1, 1899
	-	

3. AUTHORIZED POINTS OF DIVERSION (POD) OR APPROPRIATION (POA)

The authorized point(s) of diversion (POD) or appropriation (POA) for the water rights affected by this notice are as follows:

DECREE or CERTIFICATE	PERMIT or TRANSFER	POD / POA #	LOCATION – MEASURED DISTANCES
74145	2022-01	3 & 15	Swalley Main Canal - 985 ft. North & 617 ft West from the East SE
	-		Corner on Section 14
	-		

RECEIVED

DEC 08 2023

4. PROPOSED CHANGES TO THE WATER RIGHT

The district proposes to change the place of use of the described water rights from the authorized location listed in Table I to the location listed in Table II.

TABLE I – AUTHORIZED PLACE OF USE (POU)

CERTIFICATE DECREE or PERMIT	POD / POA #	PRIORITY DATE	USE	LEGAL DESCRIPTION							ACRES	USER NAME
				TWP	RNG	SEC	QQ	DLC	GOV'T LOT	TAX LOT		
74145	3 & 15	September 1, 1899	IRR	16	12	20	NW/SE			01105	.30	Richard Franks & Colleen Franks
TOTAL:											.30	

TABLE II – PROPOSED PLACE OF USE (POU)

CERTIFICATE DECREE or PERMIT	POD / POA #	PRIORITY DATE	USE	LEGAL DESCRIPTION							ACRES	USER NAME
				TWP	RNG	SEC	QQ	DLC	GOV'T LOT	TAX LOT		
74145	3 & 15	September 1, 1899	IRR	16	12	20	NW/SE			01105	.30	Richard Franks & Colleen Franks
TOTAL:											.30	

RECEIVED

DEC 08 2023


OWRD

5. MAPS and AUTHORIZATIONS

- ☒ Enclosed is a map for the proposed change in place of use meeting the standards of OAR Chapter 690, Division 385.
- ☒ The water rights affected by this notice are not subject to forfeiture for nonuse under ORS 540.610.
- ☒ Each user affected by the proposed transfer has provided written authorization for the transfer and such authorization is on file with the district.
- ☒ The water rights affected by this change do not require a Land Use Compatibility Statement because ALL of the following apply: a) a change in place of use only, b) a change that does not involve the placement or modification of structures, c) the use of water is for irrigation **only** and d) the use is located within an irrigation district or an exclusive farm use zone.
- ☒ The undersigned understand and acknowledge that the proposed change in place of use is subject to the approval of the Water Resources Department. The undersigned also understand and acknowledge that if the Water Resources Department finds the change in place of use allowed by the district under this notice results in injury to an existing water right, the Department may direct the district to cease delivery of water to the proposed place of use or direct the district to mitigate the injury.


6. SIGNATURES

I certify that to the best of my knowledge the information contained in this Notice of District Permanent Transfer is true and accurate.



Signature of District Manager
or Authorized Representative

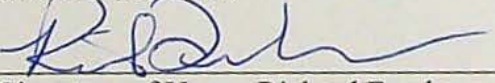
JEN CHAMATA
Type or Print Name of District Manager
or Authorized Representative



Signature of User - Richard Franks
(authorized place of use)

Colleen Franks

Signature of User - Colleen Franks
(authorized place of use)



Signature of User - Richard Franks
(proposed place of use)

Colleen Franks

Signature of User - Colleen Franks
(proposed place of use)

10/10/23
Date

RECEIVED

DEC 08 2023

OWRD

10-12-23
Date

10-12-23
Date

10-12-23
Date

10-12-33
Date

NOTICE OF DISTRICT INTERNAL TRANSFER
(ORS 540.580)

DISTRICT: **Swalley Irrigation District**
ADDRESS: **64672 Cook Avenue, Suite 1, Bend, OR 97703** PHONE: **541/388-0658**

1. **WATER RIGHT: SWALLEY IRRIGATION DISTRICT**
CERTIFICATE(S): 74145 PRIORITY DATE: September 1, 1899

2. **TYPE OF CHANGE: PERMANENT CHANGE IN PLACE OF USE**

3. **APPLICANTS(OFF):**
NAME: **Richard Franks & Colleen Franks**
ADDRESS: **20250 Birdsong Ln, Bend, OR 97703**

4. **LOCATION OF USE: (Off Lands) AUTHORIZED POINT OF DIVERSION:**
POD #3) N 985' & W 617' from the East ¼ corner, SE/NE of Section 29, T17S, R12E, W.M. (Diversion for Swalley's canal system) POD #15) Additional district diversion: NW1/4SE1/4, Section 14, T.15S., R. 12E, W.M.; 2170 feet North and 1350 feet West from the SE Corner of Section 14.

LOCATION OF AUTHORIZED PLACE OF USE (Off Lands)

Township	Range	Section	¼ ¼	Tax Lot	# of acres irrigated	Other Use
S16	E12	20	NW/SE	01105	.30	IRR

5. **RECIPIENT (ON):**
NAME: **Richard Franks & Colleen Franks**
ADDRESS: **20250 Birdsong Ln, Bend, OR 97703**

6. **LOCATION OF PROPOSED USE (On Lands) AUTHORIZED POINT OF DIVERSION:**
POD #3) N 985' & W 617' from the East ¼ corner, SE/NE of Section 29, T17S, R12E, W.M. (Diversion for Swalley's canal system), POD #15) Additional district diversion: NW1/4SE1/4, Section 14, T.15S., R. 12E, W.M.; 2170 feet North and 1350 feet West from the SE Corner of Section 14.

Township	Range	Section	¼ ¼	Tax Lot	# of acres irrigated	Other Use
S16	E12	20	NW/SE	01105	.30	IRR

7. **EXHIBITS:** Maps showing the location of the present and proposed irrigated lands (*On & Off Maps*)

Swalley Irrigation District hereby certifies that the applicant and recipient are the deed holders of subject properties; that our files are complete with a copy of the recorded documents; that the applicant's land has been irrigated within the last five years, and that applicant and recipient hereby authorize the transfer proposed herein.


NOTICE IS HEREBY GIVEN that this proposed change is subject to the approval of the Water Resources Department and that the Water Resources Department may reject the transfer or may require mitigation to avoid injury to other water right holders.


SWALLEY IRRIGATION DISTRICT AND APPLICANT, HEREBY SWEAR THAT THE ABOVE NOTICE FOR TRANSFER OF WATER RIGHT AND THE STATEMENTS MADE ARE TRUE AND CORRECT.


RECEIVED

DEC 08 2023

OWRD

APPLICANT: 
Richard Franks Colleen Franks Date 10-12-23

RECIPIENT/DISTRICT: 
↓ Jer Camarata / Manager / Swalley Irrigation District Date 10-12-23

 10/18/23 14365 -



Oregon Water Resources Department
725 Summer Street NE, Suite A
Salem, Oregon 97301-1266
(503) 986-0900
www.wrd.state.or.us

Robert Reader

Notice of District Permanent Water Right Transfer

Filing of this notice must occur prior to making the change and must be included in the district's permanent transfer application, which is due no later than the end of the calendar year.

1. APPLICANT INFORMATION

District: Swalley Irrigation District

Contact Person: Kathy Ferguson

Phone: 541-388-0658

Mailing Address: 64672 Cook Ave., Ste. 1 _____

City: Bend

State: OR

Zip: 97703

*Fax: _____

*E-Mail address: kathy@swalley.com

*Optional information

District Internal Notice Number (DINN): 2023-37

2. PROPOSED CHANGE(S) TO WATER RIGHT(S)

Pursuant to ORS 540.580 and OAR Chapter 690, Division 385, the district is providing the Water Resources Department this notice of a proposed change in place of use prior to making the change. The district proposes to change the place of use for the following water rights:

CERTIFICATE NUMBER	PERMIT or TRANSFER NUMBER	DECREE (name, volume, and page)
74145	2022-01	Swalley Irrigation District – Vol. 12, page 282 and Vol. 16 at page 148
	-	And 396. Priority date is September 1, 1899
	-	

3. AUTHORIZED POINTS OF DIVERSION (POD) OR APPROPRIATION (POA)

The authorized point(s) of diversion (POD) or appropriation (POA) for the water rights affected by this notice are as follows:

DECREE or CERTIFICATE	PERMIT or TRANSFER	POD / POA #	LOCATION – MEASURED DISTANCES
74145	2022-01	3 & 15	Swalley Main Canal - 985 ft. North & 617 ft West from the East SE
	-		Corner on Section 14
	-		

RECEIVED

DEC 08 2023

OWRD

4. PROPOSED CHANGES TO THE WATER RIGHT

The district proposes to change the place of use of the described water rights from the authorized location listed in Table I to the location listed in Table II.

TABLE I – AUTHORIZED PLACE OF USE (POU)

CERTIFICATE DECREE or PERMIT	POD / POA #	PRIORITY DATE	USE	LEGAL DESCRIPTION							ACRES	USER NAME
				TWP	RNG	SEC	QQ	DLC	GOV'T LOT	TAX LOT		
74145	3 & 15	September 1, 1899	IRR	17	12	16	SW/SE			01800	.10	Robert Reader & Christine Reader Revocable Trust
TOTAL:											.10	

TABLE II – PROPOSED PLACE OF USE (POU)

CERTIFICATE DECREE or PERMIT	POD / POA #	PRIORITY DATE	USE	LEGAL DESCRIPTION							ACRES	USER NAME
				TWP	RNG	SEC	QQ	DLC	GOV'T LOT	TAX LOT		
74145	3 & 15	September 1, 1899	IRR	17	12	16	SW/SE			01800	.10	Robert Reader & Christine Reader Revocable Trust
TOTAL:											.10	

RECEIVED

DEC 08 2023


OWRD

5. MAPS and AUTHORIZATIONS

- ☒ Enclosed is a map for the proposed change in place of use meeting the standards of OAR Chapter 690, Division 385.
- ☒ The water rights affected by this notice are not subject to forfeiture for nonuse under ORS 540.610.
- ☒ Each user affected by the proposed transfer has provided written authorization for the transfer and such authorization is on file with the district.
- ☒ The water rights affected by this change do not require a Land Use Compatibility Statement because ALL of the following apply: a) a change in place of use only, b) a change that does not involve the placement or modification of structures, c) the use of water is for irrigation **only** and d) the use is located within an irrigation district or an exclusive farm use zone.
- ☒ The undersigned understand and acknowledge that the proposed change in place of use is subject to the approval of the Water Resources Department. The undersigned also understand and acknowledge that if the Water Resources Department finds the change in place of use allowed by the district under this notice results in injury to an existing water right, the Department may direct the district to cease delivery of water to the proposed place of use or direct the district to mitigate the injury.

6. SIGNATURES

I certify that to the best of my knowledge the information contained in this Notice of District Permanent Transfer is true and accurate.



Signature of District Manager
or Authorized Representative

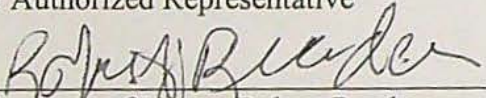
10/18/23
Date

RECEIVED

DEC 08 2023


OWRD

Jen [unclear]
Type or Print Name of District Manager
or Authorized Representative



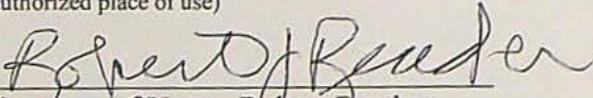
Signature of User - Robert Reader
(authorized place of use)

10-16-2023
Date



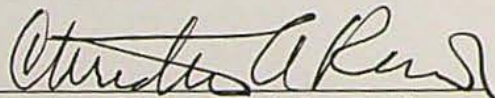
Signature of User - Christine Reader
(authorized place of use)

10-16-2023
Date



Signature of User - Robert Reader
(proposed place of use)

10-16-2023
Date



Signature of User - Christine Reader
(proposed place of use)

10-16-2023
Date

District Internal
Notice: 2023-37

NOTICE OF DISTRICT INTERNAL TRANSFER
(ORS 540.580)

DISTRICT: **Swalley Irrigation District**
ADDRESS: **64672 Cook Avenue, Suite 1, Bend, OR 97703** PHONE: **541/388-0658**

1. **WATER RIGHT: SWALLEY IRRIGATION DISTRICT**
CERTIFICATE(S): 74145 PRIORITY DATE: September 1, 1899

RECEIVED

2. **TYPE OF CHANGE: PERMANENT CHANGE IN PLACE OF USE**

DEC 08 2023

3. **APPLICANTS(OFF):**

NAME: **Robert Reader & Christine Reader Revocable Trust**
ADDRESS: **20630 Whitewing Ct, Bend, OR 97701**

OWRD

4. **LOCATION OF USE: (Off Lands) AUTHORIZED POINT OF DIVERSION:**
POD #3) N 985' & W 617' from the East ¼ corner, SE/NE of Section 29, T17S, R12E, W.M. (Diversion for Swalley's canal system) POD #15) Additional district diversion: NW1/4SE1/4, Section 14, T.15S., R. 12E, W.M.; 2170 feet North and 1350 feet West from the SE Corner of Section 14.

LOCATION OF AUTHORIZED PLACE OF USE (Off Lands)

Township	Range	Section	¼ ¼	Tax Lot	# of acres irrigated	Other Use
S17	E12	16	SW/SE	01800	.10	IRR

5. **RECIPIENT (ON):**

NAME: **Robert Reader & Christine Reader Revocable Trust**
ADDRESS: **20630 Whitewing Ct, Bend, OR 97701**

6. **LOCATION OF PROPOSED USE (On Lands) AUTHORIZED POINT OF DIVERSION:**
POD #3) N 985' & W 617' from the East ¼ corner, SE/NE of Section 29, T17S, R12E, W.M. (Diversion for Swalley's canal system), POD #15) Additional district diversion: NW1/4SE1/4, Section 14, T.15S., R. 12E, W.M.; 2170 feet North and 1350 feet West from the SE Corner of Section 14.

Township	Range	Section	¼ ¼	Tax Lot	# of acres irrigated	Other Use
S17	E12	16	SW/SE	01800	.10	IRR

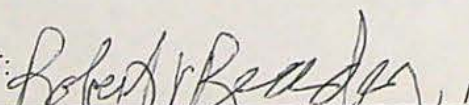
7. **EXHIBITS:** Maps showing the location of the present and proposed irrigated lands (*On & Off Maps*)


Swalley Irrigation District hereby certifies that the applicant and recipient are the deed holders of subject properties; that our files are complete with a copy of the recorded documents; that the applicant's land has been irrigated within the last five years, and that applicant and recipient hereby authorize the transfer proposed herein.

NOTICE IS HEREBY GIVEN that this proposed change is subject to the approval of the Water Resources Department and that the Water Resources Department may reject the transfer or may require mitigation to avoid injury to other water right holders.

SWALLEY IRRIGATION DISTRICT AND APPLICANT, HEREBY SWEAR THAT THE ABOVE NOTICE FOR TRANSFER OF WATER RIGHT AND THE STATEMENTS MADE ARE TRUE AND CORRECT.


APPLICANT:


Robert Reader


Christine Reader

10-16-2023
Date

RECIPIENT/DISTRICT:


Jer Camarata / Manager / Swalley Irrigation District

10/18/23
Date

14365 -



Oregon Water Resources Department
725 Summer Street NE, Suite A
Salem, Oregon 97301-1266
(503) 986-0900
www.wrd.state.or.us

Notice of District *Brodie Meyer*
Permanent Water Right
Transfer

Filing of this notice must occur prior to making the change and must be included in the district's permanent transfer application, which is due no later than the end of the calendar year.

1. APPLICANT INFORMATION

District: Swalley Irrigation District

Contact Person: Kathy Ferguson

Phone: 541-388-0658

Mailing Address: 64672 Cook Ave., Ste. 1 _____

City: Bend State: OR Zip: 97703

*Fax: _____

*E-Mail address: kathy@swalley.com

*Optional information

District Internal Notice Number (DINN): 2023-38

2. PROPOSED CHANGE(S) TO WATER RIGHT(S)

Pursuant to ORS 540.580 and OAR Chapter 690, Division 385, the district is providing the Water Resources Department this notice of a proposed change in place of use prior to making the change. The district proposes to change the place of use for the following water rights:

CERTIFICATE NUMBER	PERMIT or TRANSFER NUMBER	DECREE (name, volume, and page)
74145	2022-01	Swalley Irrigation District – Vol. 12, page 282 and Vol. 16 at page 148
	-	And 396. Priority date is September 1, 1899
	-	

3. AUTHORIZED POINTS OF DIVERSION (POD) OR APPROPRIATION (POA)

The authorized point(s) of diversion (POD) or appropriation (POA) for the water rights affected by this notice are as follows:

DECREE or CERTIFICATE	PERMIT or TRANSFER	POD / POA #	LOCATION – MEASURED DISTANCES
74145	2022-01	3 & 15	Swalley Main Canal - 985 ft. North & 617 ft West from the East SE
	-		Corner on Section 14
	-		

RECEIVED

DEC 08 2023

OWRD

4. PROPOSED CHANGES TO THE WATER RIGHT

The district proposes to change the place of use of the described water rights from the authorized location listed in Table I to the location listed in Table II.

TABLE I – AUTHORIZED PLACE OF USE (POU)												
CERTIFICATE DECREE or PERMIT	POD / POA #	PRIORITY DATE	USE	LEGAL DESCRIPTION							ACRES	USER NAME
				TWP	RNG	SEC	QQ	DLC	GOV'T LOT	TAX LOT		
74145	3 & 15	September 1, 1899	IRR	16	12	20	SW/NE			00400	.54	Brodie Meyer
TOTAL:											.54	
TABLE II – PROPOSED PLACE OF USE (POU)												
CERTIFICATE DECREE or PERMIT	POD / POA #	PRIORITY DATE	USE	LEGAL DESCRIPTION							ACRES	USER NAME
				TWP	RNG	SEC	QQ	DLC	GOV'T LOT	TAX LOT		
74145	3 & 15	September 1, 1899	IRR	16	12	20	SW/NE			00400	.54	Brodie Meyer
TOTAL:											.54	

RECEIVED

DEC 08 2023

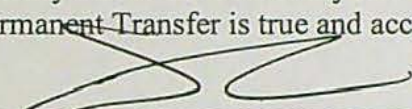
OWRD

5. MAPS and AUTHORIZATIONS

- ☒ Enclosed is a map for the proposed change in place of use meeting the standards of OAR Chapter 690, Division 385.
- ☒ The water rights affected by this notice are not subject to forfeiture for nonuse under ORS 540.610.
- ☒ Each user affected by the proposed transfer has provided written authorization for the transfer and such authorization is on file with the district.
- ☒ The water rights affected by this change do not require a Land Use Compatibility Statement because ALL of the following apply: a) a change in place of use only, b) a change that does not involve the placement or modification of structures, c) the use of water is for irrigation **only** and d) the use is located within an irrigation district or an exclusive farm use zone.
- ☒ The undersigned understand and acknowledge that the proposed change in place of use is subject to the approval of the Water Resources Department. The undersigned also understand and acknowledge that if the Water Resources Department finds the change in place of use allowed by the district under this notice results in injury to an existing water right, the Department may direct the district to cease delivery of water to the proposed place of use or direct the district to mitigate the injury.

6. SIGNATURES

I certify that to the best of my knowledge the information contained in this Notice of District Permanent Transfer is true and accurate.



Signature of District Manager
or Authorized Representative

10/18/23

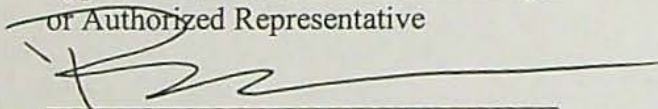
Date

JEN CANAMARA

Type or Print Name of District Manager
or Authorized Representative

RECEIVED

DEC 08 2023



Signature of User - Brodie Meyer
(authorized place of use)

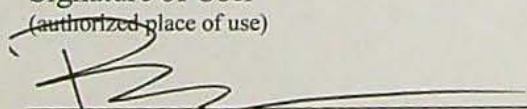
10/11/23

Date

OWRD

Signature of User -
(authorized place of use)

Date



Signature of User - Brodie Meyer
(proposed place of use)

10/11/23

Date

Signature of User -
(proposed place of use)

Date

District Internal
Notice: 2023-38

NOTICE OF DISTRICT INTERNAL TRANSFER
(ORS 540.580)

DISTRICT: **Swalley Irrigation District**
ADDRESS: **64672 Cook Avenue, Suite 1, Bend, OR 97703** PHONE: **541/388-0658**

1. **WATER RIGHT: SWALLEY IRRIGATION DISTRICT**
CERTIFICATE(S): 74145 PRIORITY DATE: September 1, 1899

2. **TYPE OF CHANGE: PERMANENT CHANGE IN PLACE OF USE**

3. **APPLICANTS(OFF):**
NAME: **Brodie Meyer**
ADDRESS: **65456 Swalley Rd, Bend, OR 97703**

4. **LOCATION OF USE: (Off Lands) AUTHORIZED POINT OF DIVERSION:**
POD #3) N 985' & W 617' from the East ¼ corner, SE/NE of Section 29, T17S, R12E, W.M. (Diversion for Swalley's canal system) POD #15) Additional district diversion: NW1/4SE1/4, Section 14, T.15S., R. 12E, W.M.; 2170 feet North and 1350 feet West from the SE Corner of Section 14.

LOCATION OF AUTHORIZED PLACE OF USE (Off Lands)

Township	Range	Section	¼ ¼	Tax Lot	# of acres irrigated	Other Use
S16	E12	20	SW/NE	00400	.54	IRR

5. **RECIPIENT (ON):**
NAME: **Brodie Meyer**
ADDRESS: **65456 Swalley Rd, Bend, OR 97703**

6. **LOCATION OF PROPOSED USE (On Lands) AUTHORIZED POINT OF DIVERSION:**
POD #3) N 985' & W 617' from the East ¼ corner, SE/NE of Section 29, T17S, R12E, W.M. (Diversion for Swalley's canal system), POD #15) Additional district diversion: NW1/4SE1/4, Section 14, T.15S., R. 12E, W.M.; 2170 feet North and 1350 feet West from the SE Corner of Section 14.

Township	Range	Section	¼ ¼	Tax Lot	# of acres irrigated	Other Use
S16	E12	20	SW/NE	00400	.54	IRR

7. **EXHIBITS:** Maps showing the location of the present and proposed irrigated lands (*On & Off Maps*)

Swalley Irrigation District hereby certifies that the applicant and recipient are the deed holders of subject properties; that our files are complete with a copy of the recorded documents; that the applicant's land has been irrigated within the last five years, and that applicant and recipient hereby authorize the transfer proposed herein.

NOTICE IS HEREBY GIVEN that this proposed change is subject to the approval of the Water Resources Department and that the Water Resources Department may reject the transfer or may require mitigation to avoid injury to other water right holders.

SWALLEY IRRIGATION DISTRICT AND APPLICANT, HEREBY SWEAR THAT THE ABOVE NOTICE FOR TRANSFER OF WATER RIGHT AND THE STATEMENTS MADE ARE TRUE AND CORRECT.

APPLICANT:

Brodie Meyer

Date

10/11/23

RECIPIENT/DISTRICT:

Jer Camarata / Manager / Swalley Irrigation District

Date

10/13/23

RECEIVED

DEC 08 2023

OWRD

14365 -



Oregon Water Resources Department
725 Summer Street NE, Suite A
Salem, Oregon 97301-1266
(503) 986-0900
www.wrd.state.or.us

Notice of District Permanent Water Right Transfer

Hanna

Filing of this notice must occur prior to making the change and must be included in the district's permanent transfer application, which is due no later than the end of the calendar year.

1. APPLICANT INFORMATION

District: Swalley Irrigation District

Contact Person: Kathy Ferguson

Phone: 541-388-0658

Mailing Address: 64672 Cook Ave., Ste. 1 _____

City: Bend State: OR Zip: 97703

*Fax: _____

*E-Mail address: kathy@swalley.com

**Optional information*

District Internal Notice Number (DINN): 2023-39

2. PROPOSED CHANGE(S) TO WATER RIGHT(S)

Pursuant to ORS 540.580 and OAR Chapter 690, Division 385, the district is providing the Water Resources Department this notice of a proposed change in place of use prior to making the change. The district proposes to change the place of use for the following water rights:

CERTIFICATE NUMBER	PERMIT or TRANSFER NUMBER	DECREE (name, volume, and page)
74145	2022-01	Swalley Irrigation District – Vol. 12, page 282 and Vol. 16 at page 148
	-	And 396. Priority date is September 1, 1899
	-	

3. AUTHORIZED POINTS OF DIVERSION (POD) OR APPROPRIATION (POA)

The authorized point(s) of diversion (POD) or appropriation (POA) for the water rights affected by this notice are as follows:

DECREE or CERTIFICATE	PERMIT or TRANSFER	POD / POA #	LOCATION – MEASURED DISTANCES
74145	2022-01	3 & 15	Swalley Main Canal - 985 ft. North & 617 ft West from the East SE
	-		Corner on Section 14
	-		

RECEIVED

DEC 08 2023

OWRD

4. PROPOSED CHANGES TO THE WATER RIGHT

The district proposes to change the place of use of the described water rights from the authorized location listed in Table I to the location listed in Table II.

TABLE I – AUTHORIZED PLACE OF USE (POU)												
CERTIFICATE DECREE or PERMIT	POD / POA #	PRIORITY DATE	USE	LEGAL DESCRIPTION							ACRES	USER NAME
				TWP	RNG	SEC	QQ	DLC	GOV'T LOT	TAX LOT		
74145	3 & 15	September 1, 1899	IRR	17	12	08	SW/NE			03700	.12	Thomas Hanna & Vicky Hanna
TOTAL:											.12	
TABLE II – PROPOSED PLACE OF USE (POU)												
CERTIFICATE DECREE or PERMIT	POD / POA #	PRIORITY DATE	USE	LEGAL DESCRIPTION							ACRES	USER NAME
				TWP	RNG	SEC	QQ	DLC	GOV'T LOT	TAX LOT		
74145	3 & 15	September 1, 1899	IRR	17	12	08	SW/NE			03700	.12	Thomas Hanna & Vicky Hanna
TOTAL:											.12	

RECEIVED

DEC 08 2023


OWRD

5. MAPS and AUTHORIZATIONS

- ☒ Enclosed is a map for the proposed change in place of use meeting the standards of OAR Chapter 690, Division 385.
- ☒ The water rights affected by this notice are not subject to forfeiture for nonuse under ORS 540.610.
- ☒ Each user affected by the proposed transfer has provided written authorization for the transfer and such authorization is on file with the district.
- ☒ The water rights affected by this change do not require a Land Use Compatibility Statement because ALL of the following apply: a) a change in place of use only, b) a change that does not involve the placement or modification of structures, c) the use of water is for irrigation **only** and d) the use is located within an irrigation district or an exclusive farm use zone.
- ☒ The undersigned understand and acknowledge that the proposed change in place of use is subject to the approval of the Water Resources Department. The undersigned also understand and acknowledge that if the Water Resources Department finds the change in place of use allowed by the district under this notice results in injury to an existing water right, the Department may direct the district to cease delivery of water to the proposed place of use or direct the district to mitigate the injury.

6. SIGNATURES

I certify that to the best of my knowledge the information contained in this Notice of District Permanent Transfer is true and accurate.



Signature of District Manager
or Authorized Representative

10/10/23

Date

Jen Hanna

Type or Print Name of District Manager
or Authorized Representative

RECEIVED

DEC 08 2023

Thomas Hanna

Signature of User - Thomas Hanna
(authorized place of use)

10/6/23

Date

OWRD

Vicky Hanna

Signature of User - Vicky Hanna
(authorized place of use)

10/6/23

Date

Thomas Hanna

Signature of User - Thomas Hanna
(proposed place of use)

10/6/23

Date

Vicky Hanna

Signature of User - Vicky Hanna
(proposed place of use)

10/6/23

Date

14365 -

NOTICE OF DISTRICT INTERNAL TRANSFER
(ORS 540.580)

DISTRICT: **Swalley Irrigation District**
ADDRESS: **64672 Cook Avenue, Suite 1, Bend, OR 97703** PHONE: **541/388-0658**

1. **WATER RIGHT: SWALLEY IRRIGATION DISTRICT**
CERTIFICATE(S): 74145 PRIORITY DATE: September 1, 1899

2. **TYPE OF CHANGE: PERMANENT CHANGE IN PLACE OF USE**

3. **APPLICANTS(OFF):**
NAME: **Thomas Hanna & Vicky Hanna**
ADDRESS: **63839 Scenic Dr, Bend, OR 97703**

4. **LOCATION OF USE: (Off Lands) AUTHORIZED POINT OF DIVERSION:**
POD #3) N 985' & W 617' from the East ¼ corner, SE/NE of Section 29, T17S, R12E, W.M. (Diversion for Swalley's canal system) POD #15) Additional district diversion: NW1/4SE1/4, Section 14, T.15S., R. 12E, W.M.; 2170 feet North and 1350 feet West from the SE Corner of Section 14.

LOCATION OF AUTHORIZED PLACE OF USE (Off Lands)

Township	Range	Section	¼ ¼	Tax Lot	# of acres irrigated	Other Use
S17	E12	08	SW/NE	03700	.12	IRR

5. **RECIPIENT (ON):**
NAME: **Thomas Hanna & Vicky Hanna**
ADDRESS: **63839 Scenic Dr, Bend, OR 97703**

6. **LOCATION OF PROPOSED USE (On Lands) AUTHORIZED POINT OF DIVERSION:**
POD #3) N 985' & W 617' from the East ¼ corner, SE/NE of Section 29, T17S, R12E, W.M. (Diversion for Swalley's canal system), POD #15) Additional district diversion: NW1/4SE1/4, Section 14, T.15S., R. 12E, W.M.; 2170 feet North and 1350 feet West from the SE Corner of Section 14.

Township	Range	Section	¼ ¼	Tax Lot	# of acres irrigated	Other Use
S17	E12	08	SW/NE	03700	.12	IRR

7. **EXHIBITS:** Maps showing the location of the present and proposed irrigated lands (*On & Off Maps*)

Swalley Irrigation District hereby certifies that the applicant and recipient are the deed holders of subject properties; that our files are complete with a copy of the recorded documents; that the applicant's land has been irrigated within the last five years, and that applicant and recipient hereby authorize the transfer proposed herein.

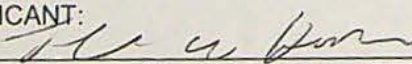

NOTICE IS HEREBY GIVEN that this proposed change is subject to the approval of the Water Resources Department and that the Water Resources Department may reject the transfer or may require mitigation to avoid injury to other water right holders.


SWALLEY IRRIGATION DISTRICT AND APPLICANT, HEREBY SWEAR THAT THE ABOVE NOTICE FOR TRANSFER OF WATER RIGHT AND THE STATEMENTS MADE ARE TRUE AND CORRECT.

RECEIVED

DEC 08 2023

OWRD

APPLICANT:   10/6/23
Thomas Hanna Vicky Hanna Date

RECIPIENT/DISTRICT:  10/10/23
Jer Camarata / Manager / Swalley Irrigation District Date



Oregon Water Resources Department
725 Summer Street NE, Suite A
Salem, Oregon 97301-1266
(503) 986-0900
www.wrd.state.or.us

Notice of District
Permanent Water Right
Transfer

Delores
Kenner

Filing of this notice must occur prior to making the change and must be included in the district's permanent transfer application, which is due no later than the end of the calendar year.

1. APPLICANT INFORMATION

District: Swalley Irrigation District

Contact Person: Kathy Ferguson

Phone: 541-388-0658

Mailing Address: 64672 Cook Ave., Ste. 1 _____

City: Bend State: OR Zip: 97703

*Fax: _____

*E-Mail address: kathy@swalley.com

*Optional information

District Internal Notice Number (DINN): 2023-40

2. PROPOSED CHANGE(S) TO WATER RIGHT(S)

Pursuant to ORS 540.580 and OAR Chapter 690, Division 385, the district is providing the Water Resources Department this notice of a proposed change in place of use prior to making the change. The district proposes to change the place of use for the following water rights:

CERTIFICATE NUMBER	PERMIT or TRANSFER NUMBER	DECREE (name, volume, and page)
74145	2022-01	Swalley Irrigation District – Vol. 12, page 282 and Vol. 16 at page 148
	-	And 396. Priority date is September 1, 1899
	-	

3. AUTHORIZED POINTS OF DIVERSION (POD) OR APPROPRIATION (POA)

The authorized point(s) of diversion (POD) or appropriation (POA) for the water rights affected by this notice are as follows:

DECREE or CERTIFICATE	PERMIT or TRANSFER	POD / POA #	LOCATION – MEASURED DISTANCES
74145	2022-01	3 & 15	Swalley Main Canal - 985 ft. North & 617 ft West from the East SE
	-		Corner on Section 14
	-		

RECEIVED

DEC 08 2023

OWRD

14365 -

4. PROPOSED CHANGES TO THE WATER RIGHT

The district proposes to change the place of use of the described water rights from the authorized location listed in Table I to the location listed in Table II.

TABLE I – AUTHORIZED PLACE OF USE (POU)												
CERTIFICATE DECREE or PERMIT	POD / POA #	PRIORITY DATE	USE	LEGAL DESCRIPTION							ACRES	USER NAME
				TWP	RNG	SEC	QQ	DLC	GOV'T LOT	TAX LOT		
74145	3 & 15	September 1, 1899	IRR	17	12	05	SW/SW			00900	.17	Delmar & Delores Kennel Joint Trust
TOTAL:											.17	

TABLE II – PROPOSED PLACE OF USE (POU)												
CERTIFICATE DECREE or PERMIT	POD / POA #	PRIORITY DATE	USE	LEGAL DESCRIPTION							ACRES	USER NAME
				TWP	RNG	SEC	QQ	DLC	GOV'T LOT	TAX LOT		
74145	3 & 15	September 1, 1899	IRR	17	12	05	SW/SW			00900	.17	Delmar & Delores Kennel Joint Trust
TOTAL:											.17	

14365 -

RECEIVED

DEC 08 2023

OWRD

RECEIVED

DEC 08 2023

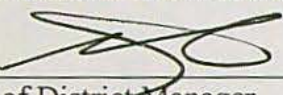
OWRD

5. MAPS and AUTHORIZATIONS

- ☒ Enclosed is a map for the proposed change in place of use meeting the standards of OAR Chapter 690, Division 385.
- ☒ The water rights affected by this notice are not subject to forfeiture for nonuse under ORS 540.610.
- ☒ Each user affected by the proposed transfer has provided written authorization for the transfer and such authorization is on file with the district.
- ☒ The water rights affected by this change do not require a Land Use Compatibility Statement because ALL of the following apply: a) a change in place of use only, b) a change that does not involve the placement or modification of structures, c) the use of water is for irrigation **only** and d) the use is located within an irrigation district or an exclusive farm use zone.
- ☒ The undersigned understand and acknowledge that the proposed change in place of use is subject to the approval of the Water Resources Department. The undersigned also understand and acknowledge that if the Water Resources Department finds the change in place of use allowed by the district under this notice results in injury to an existing water right, the Department may direct the district to cease delivery of water to the proposed place of use or direct the district to mitigate the injury.

6. SIGNATURES

I certify that to the best of my knowledge the information contained in this Notice of District Permanent Transfer is true and accurate.



Signature of District Manager
or Authorized Representative

10/18/23

Date

Jen CHANDRA

Type or Print Name of District Manager
or Authorized Representative

RECEIVED

DEC 08 2023

OWRD

Delores Kennel

Signature of User - Delmar & Delores Kennel Joint Trust - Delores Kennel
(authorized place of use)

10/23/23

Date

Signature of User -
(authorized place of use)

Date

Delores Kennel

Signature of User - Delmar & Delores Kennel Joint Trust - Delores Kennel
(proposed place of use)

10/13/23

Date

Signature of User -
(proposed place of use)

Date

District Internal
Notice: 2023-40

NOTICE OF DISTRICT INTERNAL TRANSFER
(ORS 540.580)

DISTRICT: **Swalley Irrigation District**
ADDRESS: **64672 Cook Avenue, Suite 1, Bend, OR 97703** PHONE: **541/388-0658**

1. **WATER RIGHT: SWALLEY IRRIGATION DISTRICT**
CERTIFICATE(S): 74145 PRIORITY DATE: September 1, 1899

2. **TYPE OF CHANGE: PERMANENT CHANGE IN PLACE OF USE**

3. **APPLICANTS(OFF):**
NAME: **Delmar & Delores Kennel Joint Trust**
ADDRESS: **64050 Hwy 20, Bend, OR 97703**

4. **LOCATION OF USE: (Off Lands) AUTHORIZED POINT OF DIVERSION:**
POD #3) N 985' & W 617' from the East ¼ corner, SE/NE of Section 29, T17S, R12E, W.M. (Diversion for Swalley's canal system) POD #15) Additional district diversion: NW1/4SE1/4, Section 14, T.15S., R. 12E, W.M.; 2170 feet North and 1350 feet West from the SE Corner of Section 14.

LOCATION OF AUTHORIZED PLACE OF USE (Off Lands)

Township	Range	Section	¼ ¼	Tax Lot	# of acres irrigated	Other Use
S17	E12	05	SW/SW	00900	.17	IRR

RECEIVED

5. **RECIPIENT (ON):**
NAME: **Delmar & Delores Kennel Joint Trust**
ADDRESS: **64050 Hwy 20, Bend, OR 97703**

DEC 08 2023

OWRD

6. **LOCATION OF PROPOSED USE (On Lands) AUTHORIZED POINT OF DIVERSION:**
POD #3) N 985' & W 617' from the East ¼ corner, SE/NE of Section 29, T17S, R12E, W.M. (Diversion for Swalley's canal system), POD #15) Additional district diversion: NW1/4SE1/4, Section 14, T.15S., R. 12E, W.M.; 2170 feet North and 1350 feet West from the SE Corner of Section 14.

Township	Range	Section	¼ ¼	Tax Lot	# of acres irrigated	Other Use
S17	E12	05	SW/SW	00900	.17	IRR

7. **EXHIBITS:** Maps showing the location of the present and proposed irrigated lands (*On & Off Maps*)

Swalley Irrigation District hereby certifies that the applicant and recipient are the deed holders of subject properties; that our files are complete with a copy of the recorded documents; that the applicant's land has been irrigated within the last five years, and that applicant and recipient hereby authorize the transfer proposed herein.

NOTICE IS HEREBY GIVEN that this proposed change is subject to the approval of the Water Resources Department and that the Water Resources Department may reject the transfer or may require mitigation to avoid injury to other water right holders.

SWALLEY IRRIGATION DISTRICT AND APPLICANT, HEREBY SWEAR THAT THE ABOVE NOTICE FOR TRANSFER OF WATER RIGHT AND THE STATEMENTS MADE ARE TRUE AND CORRECT.

APPLICANT:
Delores Kennel
Delmar & Delores Kennel Joint Trust – Delores Kennel

10/13/23

Date

RECIPIENT/DISTRICT:
Jer Camarata / Manager
Jer Camarata / Manager / Swalley Irrigation District

10/18/23

Date

14365 -



Oregon Water Resources Department
725 Summer Street NE, Suite A
Salem, Oregon 97301-1266
(503) 986-0900
www.wrd.state.or.us

UGAS

Notice of District Permanent Water Right Transfer

Filing of this notice must occur prior to making the change and must be included in the district's permanent transfer application, which is due no later than the end of the calendar year.

1. APPLICANT INFORMATION

District: Swalley Irrigation District

Contact Person: Kathy Ferguson

Phone: 541-388-0658

Mailing Address: 64672 Cook Ave., Ste. 1 _____

City: Bend

State: OR

Zip: 97703

*Fax: _____

*E-Mail address: kathy@swalley.com

*Optional information

District Internal Notice Number (DINN): 2023-41

RECEIVED

DEC 08 2023

OWRD

2. PROPOSED CHANGE(S) TO WATER RIGHT(S)

Pursuant to ORS 540.580 and OAR Chapter 690, Division 385, the district is providing the Water Resources Department this notice of a proposed change in place of use prior to making the change. The district proposes to change the place of use for the following water rights:

CERTIFICATE NUMBER	PERMIT or TRANSFER NUMBER	DECREE (name, volume, and page)
74145	2022-01	Swalley Irrigation District – Vol. 12, page 282 and Vol. 16 at page 148
	-	And 396. Priority date is September 1, 1899
	-	

3. AUTHORIZED POINTS OF DIVERSION (POD) OR APPROPRIATION (POA)

The authorized point(s) of diversion (POD) or appropriation (POA) for the water rights affected by this notice are as follows:

DECREE or CERTIFICATE	PERMIT or TRANSFER	POD / POA #	LOCATION – MEASURED DISTANCES
74145	2022-01	3 & 15	Swalley Main Canal - 985 ft. North & 617 ft West from the East SE
	-		Corner on Section 14
	-		

4. PROPOSED CHANGES TO THE WATER RIGHT

The district proposes to change the place of use of the described water rights from the authorized location listed in Table I to the location listed in Table II.


TABLE I – AUTHORIZED PLACE OF USE (POU)												
CERTIFICATE DECREE or PERMIT	POD / POA #	PRIORITY DATE	USE	LEGAL DESCRIPTION							ACRES	USER NAME
				TWP	RNG	SEC	QQ	DLC	GOV'T LOT	TAX LOT		
74145	3 & 15	September 1, 1899	IRR	16	12	21	NE/NW			00203	.95	Dry Fly Trust – Marco & Mallory Ugas - Trustee
TOTAL:											.95	
TABLE II – PROPOSED PLACE OF USE (POU)												
CERTIFICATE DECREE or PERMIT	POD / POA #	PRIORITY DATE	USE	LEGAL DESCRIPTION							ACRES	USER NAME
				TWP	RNG	SEC	QQ	DLC	GOV'T LOT	TAX LOT		
74145	3 & 15	September 1, 1899	IRR	16	12	21	NE/NW			00203	.95	Dry Fly Trust – Marco & Mallory Ugas - Trustee
TOTAL:											.95	

5. MAPS and AUTHORIZATIONS

- ☒ Enclosed is a map for the proposed change in place of use meeting the standards of OAR Chapter 690, Division 385.
- ☒ The water rights affected by this notice are not subject to forfeiture for nonuse under ORS 540.610.
- ☒ Each user affected by the proposed transfer has provided written authorization for the transfer and such authorization is on file with the district.
- ☒ The water rights affected by this change do not require a Land Use Compatibility Statement because ALL of the following apply: a) a change in place of use only, b) a change that does not involve the placement or modification of structures, c) the use of water is for irrigation **only** and d) the use is located within an irrigation district or an exclusive farm use zone.
- ☒ The undersigned understand and acknowledge that the proposed change in place of use is subject to the approval of the Water Resources Department. The undersigned also understand and acknowledge that if the Water Resources Department finds the change in place of use allowed by the district under this notice results in injury to an existing water right, the Department may direct the district to cease delivery of water to the proposed place of use or direct the district to mitigate the injury.

6. SIGNATURES

I certify that to the best of my knowledge the information contained in this Notice of District Permanent Transfer is true and accurate.



Signature of District Manager
or Authorized Representative

10/18/23
Date


Jan Camarota

Type or Print Name of District Manager
or Authorized Representative

RECEIVED


DEC 08 2023

OWRD




Signature of User - Dry Fly Trust - Marco & Mallory Ugas - Trustee
(authorized place of use)

10/18/23
Date




Signature of User - Dry Fly Trust - Marco & Mallory Ugas - Trustee
(authorized place of use)

10/18/23
Date



Signature of User - Dry Fly Trust - Marco & Mallory Ugas - Trustee
(proposed place of use)

10/18/23
Date



Signature of User - Dry Fly Trust - Marco & Mallory Ugas - Trustee
(proposed place of use)

10/18/23
Date

District Internal
Notice: 2023-41

NOTICE OF DISTRICT INTERNAL TRANSFER
(ORS 540.580)

DISTRICT: **Swalley Irrigation District**
ADDRESS: **64672 Cook Avenue, Suite 1, Bend, OR 97703** PHONE: **541/388-0658**

1. **WATER RIGHT: SWALLEY IRRIGATION DISTRICT**
CERTIFICATE(S): 74145 PRIORITY DATE: September 1, 1899

2. **TYPE OF CHANGE: PERMANENT CHANGE IN PLACE OF USE**

3. **APPLICANTS(OFF):**

NAME: **Dry Fly Trust – Marco & Mallory Ugas - Trustee**
ADDRESS: **20470 Swalley Rd, Bend, OR 97703**

4. **LOCATION OF USE: (Off Lands) AUTHORIZED POINT OF DIVERSION:**
POD #3) N 985' & W 617' from the East ¼ corner, SE/NE of Section 29, T17S, R12E, W.M. (Diversion for Swalley's canal system) POD #15) Additional district diversion: NW1/4SE1/4, Section 14, T.15S., R. 12E, W.M.; 2170 feet North and 1350 feet West from the SE Corner of Section 14.

LOCATION OF AUTHORIZED PLACE OF USE (Off Lands)

Township	Range	Section	¼ ¼	Tax Lot	# of acres irrigated	Other Use
S16	E12	21	NE/NW	00203	.95	IRR

5. **RECIPIENT (ON):**

NAME: **Dry Fly Trust – Marco & Mallory Ugas - Trustee**
ADDRESS: **20470 Swalley Rd, Bend, OR 97703**

6. **LOCATION OF PROPOSED USE (On Lands) AUTHORIZED POINT OF DIVERSION:**
POD #3) N 985' & W 617' from the East ¼ corner, SE/NE of Section 29, T17S, R12E, W.M. (Diversion for Swalley's canal system), POD #15) Additional district diversion: NW1/4SE1/4, Section 14, T.15S., R. 12E, W.M.; 2170 feet North and 1350 feet West from the SE Corner of Section 14.

Township	Range	Section	¼ ¼	Tax Lot	# of acres irrigated	Other Use
S16	E12	21	NE/NW	00203	.95	IRR


7. **EXHIBITS:** Maps showing the location of the present and proposed irrigated lands (*On & Off Maps*)

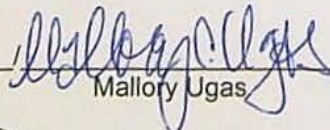
Swalley Irrigation District hereby certifies that the applicant and recipient are the deed holders of subject properties; that our files are complete with a copy of the recorded documents; that the applicant's land has been irrigated within the last five years, and that applicant and recipient hereby authorize the transfer proposed herein.

NOTICE IS HEREBY GIVEN that this proposed change is subject to the approval of the Water Resources Department and that the Water Resources Department may reject the transfer or may require mitigation to avoid injury to other water right holders.

SWALLEY IRRIGATION DISTRICT AND APPLICANT, HEREBY SWEAR THAT THE ABOVE NOTICE FOR TRANSFER OF WATER RIGHT AND THE STATEMENTS MADE ARE TRUE AND CORRECT.


APPLICANT:


Dry Fly Trust – Marco Ugas


Mallory Ugas

10/18/23
Date

RECIPIENT/DISTRICT:


Jer Camarata / Manager / Swalley Irrigation District

10/18/23
Date

14365 -

RECEIVED

DEC 08 2023

OWRD

District Internal
Notice: 2023-42

**NOTICE OF DISTRICT INTERNAL TRANSFER
(ORS 540.580)**

DISTRICT: **Swalley Irrigation District**
ADDRESS: **64672 Cook Avenue, Suite 1, Bend, OR 97703** PHONE: **541/388-0658**

1. **WATER RIGHT: SWALLEY IRRIGATION DISTRICT**
CERTIFICATE(S): 74145 PRIORITY DATE: September 1, 1899

2. **TYPE OF CHANGE: PERMANENT CHANGE IN PLACE OF USE**

3. **APPLICANTS(OFF):**
NAME: **Jacob Hartley & Jacqueline Smith**
ADDRESS: **65175 Swalley Rd, Bend, OR 97703**

4. **LOCATION OF USE: (Off Lands) AUTHORIZED POINT OF DIVERSION:**
POD #3) N 985' & W 617' from the East ¼ corner, SE/NE of Section 29, T17S, R12E, W.M. (Diversion for Swalley's canal system) POD #15) Additional district diversion: NW1/4SE1/4, Section 14, T.15S., R. 12E, W.M.; 2170 feet North and 1350 feet West from the SE Corner of Section 14.

LOCATION OF AUTHORIZED PLACE OF USE (Off Lands)

Township	Range	Section	¼ ¼	Tax Lot	# of acres irrigated	Other Use
S16	E12	29	NE/NW	00200	.35	IRR

5. **RECIPIENT (ON):**
NAME: **Jacob Hartley & Jacqueline Smith**
ADDRESS: **65175 Swalley Rd, Bend, OR 97703**

6. **LOCATION OF PROPOSED USE (On Lands) AUTHORIZED POINT OF DIVERSION:**
POD #3) N 985' & W 617' from the East ¼ corner, SE/NE of Section 29, T17S, R12E, W.M. (Diversion for Swalley's canal system), POD #15) Additional district diversion: NW1/4SE1/4, Section 14, T.15S., R. 12E, W.M.; 2170 feet North and 1350 feet West from the SE Corner of Section 14.

Township	Range	Section	¼ ¼	Tax Lot	# of acres irrigated	Other Use
S16	E12	29	NE/NW	00200	.35	IRR

7. **EXHIBITS:** Maps showing the location of the present and proposed irrigated lands (*On & Off Maps*)



Swalley Irrigation District hereby certifies that the applicant and recipient are the deed holders of subject properties; that our files are complete with a copy of the recorded documents; that the applicant's land has been irrigated within the last five years, and that applicant and recipient hereby authorize the transfer proposed herein.

NOTICE IS HEREBY GIVEN that this proposed change is subject to the approval of the Water Resources Department and that the Water Resources Department may reject the transfer or may require mitigation to avoid injury to other water right holders.


SWALLEY IRRIGATION DISTRICT AND APPLICANT, HEREBY SWEAR THAT THE ABOVE NOTICE FOR TRANSFER OF WATER RIGHT AND THE STATEMENTS MADE ARE TRUE AND CORRECT.

RECEIVED
DEC 08 2023
OWRD

APPLICANT:

 / 
Jacob Hartley / Jacqueline Smith
Date 11/8/23

RECIPIENT/DISTRICT:


Jer Camarata / Manager / Swalley Irrigation District
Date 11/14/23

14365 -

Lenowitz

District Internal
Notice: 2023-44

**NOTICE OF DISTRICT INTERNAL TRANSFER
(ORS 540.580)**

DISTRICT: **Swalley Irrigation District**
ADDRESS: **64672 Cook Avenue, Suite 1, Bend, OR 97703** PHONE: **541/388-0658**

1. **WATER RIGHT: SWALLEY IRRIGATION DISTRICT**
CERTIFICATE(S): 74145 PRIORITY DATE: September 1, 1899

2. **TYPE OF CHANGE: PERMANENT CHANGE IN PLACE OF USE**

3. **APPLICANTS(OFF):**

NAME: **Mose Lenowitz**
ADDRESS: **64320 Old Bend Redmond Hwy, Bend, OR 97703**

4. **LOCATION OF USE: (Off Lands) AUTHORIZED POINT OF DIVERSION:**

POD #3) N 985' & W 617' from the East ¼ corner, SE/NE of Section 29, T17S, R12E, W.M. (Diversion for Swalley's canal system) POD #15) Additional district diversion: NW1/4SE1/4, Section 14, T.15S., R. 12E, W.M.; 2170 feet North and 1350 feet West from the SE Corner of Section 14.

LOCATION OF AUTHORIZED PLACE OF USE (Off Lands)

Township	Range	Section	¼ ¼	Tax Lot	# of acres irrigated	Other Use
S17	E12	05	NW/NE	01900	.46	IRR

5. **RECIPIENT (ON):**

NAME: **Mose Lenowitz**
ADDRESS: **64320 Old Bend Redmond Hwy, Bend, OR 97703**

6. **LOCATION OF PROPOSED USE (On Lands) AUTHORIZED POINT OF DIVERSION:**

POD #3) N 985' & W 617' from the East ¼ corner, SE/NE of Section 29, T17S, R12E, W.M. (Diversion for Swalley's canal system), POD #15) Additional district diversion: NW1/4SE1/4, Section 14, T.15S., R. 12E, W.M.; 2170 feet North and 1350 feet West from the SE Corner of Section 14.

Township	Range	Section	¼ ¼	Tax Lot	# of acres irrigated	Other Use
S17	E12	05	NW/NE	01900	.46	IRR


7. **EXHIBITS:** Maps showing the location of the present and proposed irrigated lands (*On & Off Maps*)

Swalley Irrigation District hereby certifies that the applicant and recipient are the deed holders of subject properties; that our files are complete with a copy of the recorded documents; that the applicant's land has been irrigated within the last five years, and that applicant and recipient hereby authorize the transfer proposed herein.

NOTICE IS HEREBY GIVEN that this proposed change is subject to the approval of the Water Resources Department and that the Water Resources Department may reject the transfer or may require mitigation to avoid injury to other water right holders.


SWALLEY IRRIGATION DISTRICT AND APPLICANT, HEREBY SWEAR THAT THE ABOVE NOTICE FOR TRANSFER OF WATER RIGHT AND THE STATEMENTS MADE ARE TRUE AND CORRECT.

APPLICANT:


Mose Lenowitz

11/22/23
Date

RECIPIENT/DISTRICT:


Jer Camarata / Manager / Swalley Irrigation District

11/29/23
Date

RECEIVED

DEC 08 2023

OWRD

14365 -

District Internal
Notice: 2023-45

**NOTICE OF DISTRICT INTERNAL TRANSFER
(ORS 540.580)**

DISTRICT: Swalley Irrigation District
ADDRESS: 64672 Cook Avenue, Suite 1, Bend, OR 97703 **PHONE:** 541/388-0658

1. WATER RIGHT: SWALLEY IRRIGATION DISTRICT
CERTIFICATE(S): 74145 PRIORITY DATE: September 1, 1899

2. TYPE OF CHANGE: PERMANENT CHANGE IN PLACE OF USE

3. APPLICANTS(OFF):
NAME: Gary & Jill Johansen
ADDRESS: 64325 Schibel Rd, Bend, OR 97703

4. LOCATION OF USE: (Off Lands) AUTHORIZED POINT OF DIVERSION:
POD #3) N 985' & W 617' from the East ¼ corner, SE/NE of Section 29, T17S, R12E, W.M. (Diversion for Swalley's canal system) POD #15) Additional district diversion: NW1/4SE1/4, Section 14, T.15S., R. 12E, W.M.; 2170 feet North and 1350 feet West from the SE Corner of Section 14.

LOCATION OF AUTHORIZED PLACE OF USE (Off Lands)

Township	Range	Section	¼ ¼	Tax Lot	# of acres irrigated	Other Use
S17	E12	05	NW/NW	02002	.33	IRR

5. RECIPIENT (ON):
NAME: Gary & Jill Johansen
ADDRESS: 64325 Schibel Rd, Bend, OR 97703

6. LOCATION OF PROPOSED USE (On Lands) AUTHORIZED POINT OF DIVERSION:
POD #3) N 985' & W 617' from the East ¼ corner, SE/NE of Section 29, T17S, R12E, W.M. (Diversion for Swalley's canal system), POD #15) Additional district diversion: NW1/4SE1/4, Section 14, T.15S., R. 12E, W.M.; 2170 feet North and 1350 feet West from the SE Corner of Section 14.

Township	Range	Section	¼ ¼	Tax Lot	# of acres irrigated	Other Use
S17	E12	05	NW/NW	02002	.33	IRR

7. EXHIBITS: Maps showing the location of the present and proposed irrigated lands (On & Off Maps)

Swalley Irrigation District hereby certifies that the applicant and recipient are the deed holders of subject properties; that our files are complete with a copy of the recorded documents; that the applicant's land has been irrigated within the last five years, and that applicant and recipient hereby authorize the transfer proposed herein.



NOTICE IS HEREBY GIVEN that this proposed change is subject to the approval of the Water Resources Department and that the Water Resources Department may reject the transfer or may require mitigation to avoid injury to other water right holders.

SWALLEY IRRIGATION DISTRICT AND APPLICANT, HEREBY SWEAR THAT THE ABOVE NOTICE FOR TRANSFER OF WATER RIGHT AND THE STATEMENTS MADE ARE TRUE AND CORRECT.

RECEIVED

DEC 08 2023

OWRD

APPLICANT:  ,  11-13-23
Gary Johansen Jill Johansen Date

RECIPIENT/DISTRICT: 
Jer Camarata / Manager / Swalley Irrigation District

11/14/23
Date

14365 -

District Internal
Notice: #2023-46

NOTICE OF DISTRICT INTERNAL TRANSFER
(ORS 540.580)

DISTRICT: **Swalley Irrigation District**
ADDRESS: **64672 Cook Avenue, Suite 1, Bend, OR 97703** PHONE: **541/388-0658**

1. **WATER RIGHT: SWALLEY IRRIGATION DISTRICT**
CERTIFICATE(S): 74145 PRIORITY DATE: September 1, 1899

2. **TYPE OF CHANGE: PERMANENT CHANGE IN PLACE OF USE**

3. **APPLICANTS(OFF):**

NAME: **Swalley Irrigation District**
ADDRESS: **64672 Cook Ave., Ste. 1, Bend, OR 97703**

4. **LOCATION OF USE: (Off Lands) AUTHORIZED POINT OF DIVERSION:**
POD #3) N 985' & W 617' from the East ¼ corner, SE/NE of Section 29, T17S, R12E, W.M. (Diversion for Swalley's canal system) POD #15) Additional district diversion: NW1/4SE1/4, Section 14, T.15S., R. 12E, W.M.; 2170 feet North and 1350 feet West from the SE Corner of Section 14.

LOCATION OF AUTHORIZED PLACE OF USE (Off Lands)

Township	Range	Section	¼ ¼	Tax Lot	# of acres irrigated	Other Use
S16	E12	29	SW/SW	03402	1.00	IRR

5. **RECIPIENT (ON): Walter C. & Jacqueline A. Babcock Trust**
ADDRESS: **20050 Tumalo Rd, Bend, OR 97703**

6. **LOCATION OF PROPOSED USE (On Lands) AUTHORIZED POINT OF DIVERSION:**
POD #3) N 985' & W 617' from the East ¼ corner, SE/NE of Section 29, T17S, R12E, W.M. (Diversion for Swalley's canal system), POD #15) Additional district diversion: NW1/4SE1/4, Section 14, T.15S., R. 12E, W.M.; 2170 feet North and 1350 feet West from the SE Corner of Section 14.

Township	Range	Section	¼ ¼	Tax Lot	# of acres irrigated	Other Use
S16	E12	29	NW/SW	03400	1.00	IRR

7. **EXHIBITS:** Maps showing the location of the present and proposed irrigated lands (*On & Off Maps*)

Swalley Irrigation District hereby certifies that the applicant and recipient are the deed holders of subject properties; that our files are complete with a copy of the recorded documents; that the applicant's land has been irrigated within the last five years, and that applicant and recipient hereby authorize the transfer proposed herein.

NOTICE IS HEREBY GIVEN that this proposed change is subject to the approval of the Water Resources Department and that the Water Resources Department may reject the transfer or may require mitigation to avoid injury to other water right holders.

SWALLEY IRRIGATION DISTRICT AND APPLICANT, HEREBY SWEAR THAT THE ABOVE NOTICE FOR TRANSFER OF WATER RIGHT AND THE STATEMENTS MADE ARE TRUE AND CORRECT.

APPLICANT:

Walter C. Babcock / *Jacqueline A. Babcock* 11-20-2023
Walter C. Babcock - Trustee / Jacqueline A. Babcock - Trustee Date

RECIPIENT/DISTRICT:

Jer Camarata
Jer Camarata / Manager / Swalley Irrigation District

11/20/23
Date

RECEIVED

DEC 08 2023

OWRD

14365 -

After Recording Return To:
SWALLEY IRRIGATION DISTRICT
64672 Cook Avenue, Suite 1
Bend, Oregon 97703

Deschutes County Official Records
Steve Dennison, County Clerk

2023-26608



01499228202300266080020029

D-D Cnt=1 Pgs=2 Stn=25
\$10.00 \$11.00 \$61.00 \$10.00 \$6.00

10/25/2023 12:28 PM
\$98.00

QUITCLAIM DEED
FOR TRANSFER OF INTEREST IN A WATER RIGHT

Grantors, Ryan & Randi Duble, releases and quitclaims to Swalley Irrigation District (SID) all rights, title and interest in the following: By this agreement and signed transfer application form, Grantor, the owner of the lands listed in Exhibit A, release their claim and responsibility for a total of 1.00 acres of Swalley Irrigation District water right that are appurtenant to the lands listed in Exhibit A, to Swalley Irrigation District. Swalley Irrigation District may elect to complete the transfer application and submit it to the Water Resources Department for approval of use of the water right at a new location and/or use. Swalley Irrigation District may attach this agreement to the Oregon Water Resources Department's lease form and file with the District's annual Short Term Water Right Lease Agreement.

By entry of this deed, grantor hereby notifies any subsequent purchaser of the lands listed in Exhibit A that grantor, as owner of the subject land, approved the transfer (including a change in the place and type of use and point of diversion) of the water rights that are appurtenant to the subject land; and that upon completion of a transfer, by election of SID, the subject land no longer will have an appurtenant water right, if the transfer includes a change in the place of use.

Furthermore, upon signing of this agreement and the accompanying transfer application Ryan & Randi Duble shall no longer be liable for any District assessment or charges pertaining to the total of 1.00 acres of water right incurred after the date of signing. The water right in question is further described as a portion of certificate # 74145, priority of 1899, located:

T16S-R12E,WM-SEC29-SW/SW-03402 - 1.00 acres

This agreement is binding upon the heirs, executors, administrators, successors, and permitted assigns of the parties to this agreement.
Consideration for this Quitclaim is 0.00

Grantors:

Ryan Duble

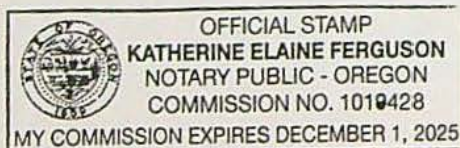
Date 10-25-23

Randi Duble

Date 10/25/23

State of Oregon SS.
County of Deschutes

Personally appeared Ryan & Randi Duble and acknowledged the forgoing instrument to be his / her voluntary act and deed.



My commission expires 12-1-2025

Swalley Irrigation District:

Jer Camarata, General Manager

Date

10/25/23

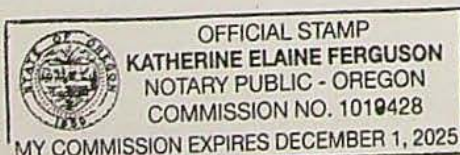
RECEIVED

DEC 08 2023

OWRD

State of Oregon SS. County of Deschutes

Personally appeared, Jer Camarata, as Manager for Swalley Irrigation District, and acknowledged the forgoing instrument to be her voluntary act and deed.



My commission expires

12-1-2025

Tax statement: No change.

14365 -

NOTICE OF DISTRICT PERMANENT TRANSFER
(ORS 540.580)

DISTRICT: **Swalley Irrigation District**
ADDRESS: **64672 Cook Avenue, Suite 1, Bend, OR 97703** PHONE: **541-388-0658**

1. **WATER RIGHT: SWALLEY IRRIGATION DISTRICT**
CERTIFICATE(S): 74145 PRIORITY DATE: September 1, 1899

2. **TYPE OF CHANGE: PERMANENT CHANGE IN PLACE OF USE**

3. **APPLICANT (OFF):**
NAME: **Ryan & Randi Duble**
ADDRESS: **20046 Tumalo Rd. Bend, OR 97703**

4. **LOCATION OF USE: AUTHORIZED POINT OF DIVERSION:**
POD #3) N 985' & W 617' from the East ¼ corner, SE/NE of Section 29, T17S, R12E, W.M. (Diversion for Swalley's canal system), POD #15) Additional district diversion: NW1/4SE1/4, Section 14, T.15S, R. 12E, W.M.; 2170 feet North and 1350 feet West from the SE Corner of Section 14.

LOCATION OF AUTHORIZED PLACE OF USE (Off Lands)

Township	Range	Section	¼ ¼	Tax Lot	# of acres irrigated	Other Use
T16S	E12	29	SW/SW	03402	1.00	IRR

5
RECIPIENT (ON):
NAME: **Swalley Irrigation District**
ADDRESS: **64672 Cook Ave., Ste. 1, Bend, OR 97703**

6. LOCATION OF PROPOSED USE (On Lands)

Township	Range	Section	¼ ¼	Tax Lot	# of acres irrigated	Other Use
T16S	E12	29	SW/SW	03402	1.00	IRR

Swalley Irrigation District hereby certifies that the applicant are the deed holders of subject properties; that our files are complete with a copy of the recorded documents; that the applicant's land has been irrigated within the last five years, and that applicant and recipient hereby authorize the transfer proposed herein.

NOTICE IS HEREBY GIVEN that this proposed change is subject to the approval of the Water Resources Department and that the Water Resources Department may reject the transfer or may require mitigation to avoid injury to other water right holders.

RECEIVED

DEC 08 2023

SWALLEY IRRIGATION DISTRICT AND APPLICANT, HEREBY SWEAR THAT THE ABOVE NOTICE FOR TRANSFER OF WATER RIGHT AND THE STATEMENTS MADE ARE TRUE AND CORRECT.

OWRD

APPLICANT:

Ryan Duble

Randi Duble

Date:

DISTRICT/ RECIPIENT:

Jer Camarata, Manager, Swalley Irrigation District

Date:

14365 -

EXHIBIT A

Account # DU2732

Legal Description:	Taxlot	Serial#	WR Acres:
T16S-R12E-WM-SEC29-SW/SW-03402	16-12-24-00-0.3402	265265	1.00

All of that property described in Document No. 2017-30344 of Deschutes County Official Records, Deschutes County, Oregon.

EXCEPTING THEREFROM a portion of Lot 2 and a portion of Lot 3, North Star, Deschutes County, Oregon, the boundaries of said property being more particularly described as follows:

Commencing at the most Southerly corner of Lot 3, North Star, Deschutes County, Oregon; thence along the Southeasterly line of said plat of North Star North 57°22'36" East 174.15 feet to the TRUE POINT OF BEGINNING; thence leaving said Southeasterly line North 32°36'54" West 130.25 feet; thence North 55°53'27" East 60.02 feet; thence South 32°36'54" East 131.81 feet to the aforementioned Southeasterly line of North Star; thence along said Southeasterly line South 57°22'36" West 60.00 feet to the TRUE POINT OF BEGINNING and the terminus of this description.

TOGETHER WITH a portion of Lot 2, North Star, Deschutes County, Oregon, the boundaries of said property being more particularly described as follows:

Commencing at the most Southerly corner of Lot 3, North Star, Deschutes County, Oregon; thence along the Southeasterly line of said plat of North Star North 57°22'36" East 234.15 feet; thence leaving said Southeasterly line North 32°36'54" West 131.81 feet to the TRUE POINT OF BEGINNING; thence North 32°36'54" West 673.04 feet; thence North 57°23'06" East 97.30 feet; thence South 33°30'11" East 581.38 feet; thence South 06°30'55" East 100.34 feet; thence South 55°53'27" West 62.19 feet to the TRUE POINT OF BEGINNING and the terminus of this description.


RECEIVED

DEC 08 2023

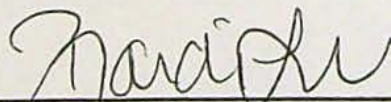
OWRD

We are requesting the 1.00 acres of water rights be quitclaimed back to Swalley Irrigation District.

As of this date we are the legal owners of this property.



Ryan Doble



/ Randi Doble

10/25/23

Date

14365 -

Jeffrey

District Internal
Notice: 2023-47

**NOTICE OF DISTRICT INTERNAL TRANSFER
(ORS 540.580)**

DISTRICT: **Swalley Irrigation District**
ADDRESS: **64672 Cook Avenue, Suite 1, Bend, OR 97703** PHONE: **541/388-0658**

1. **WATER RIGHT: SWALLEY IRRIGATION DISTRICT**
CERTIFICATE(S): 74145 PRIORITY DATE: September 1, 1899

2. **TYPE OF CHANGE: PERMANENT CHANGE IN PLACE OF USE**

RECEIVED

3. **APPLICANTS(OFF):**

DEC 08 2023

NAME: Kayla Jeffrey

ADDRESS: 64415 Old Bend Redmond Hwy, Bend OR 97703

4. **LOCATION OF USE: (Off Lands) AUTHORIZED POINT OF DIVERSION:**

OWRD

POD #3) N 985' & W 617' from the East ¼ corner, SE/NE of Section 29, T17S, R12E, W.M. (Diversion for Swalley's canal system) POD #15) Additional district diversion: NW1/4SE1/4, Section 14, T.15S., R. 12E, W.M.; 2170 feet North and 1350 feet West from the SE Corner of Section 14.

LOCATION OF AUTHORIZED PLACE OF USE (Off Lands)

Township	Range	Section	¼ ¼	Tax Lot	# of acres irrigated	Other Use
S16	E12	32	SE/SW	00706	.51	IRR

5. **RECIPIENT (ON):**

NAME: Kayla Jeffrey

ADDRESS: 64415 Old Bend Redmond Hwy, Bend, OR 97703

6. **LOCATION OF PROPOSED USE (On Lands) AUTHORIZED POINT OF DIVERSION:**

POD #3) N 985' & W 617' from the East ¼ corner, SE/NE of Section 29, T17S, R12E, W.M. (Diversion for Swalley's canal system), POD #15) Additional district diversion: NW1/4SE1/4, Section 14, T.15S., R. 12E, W.M.; 2170 feet North and 1350 feet West from the SE Corner of Section 14.

Township	Range	Section	¼ ¼	Tax Lot	# of acres irrigated	Other Use
S16	E12	32	SE/SW	00706	.51	IRR

7. **EXHIBITS:** Maps showing the location of the present and proposed irrigated lands (*On & Off Maps*)

Swalley Irrigation District hereby certifies that the applicant and recipient are the deed holders of subject properties; that our files are complete with a copy of the recorded documents; that the applicant's land has been irrigated within the last five years, and that applicant and recipient hereby authorize the transfer proposed herein.

NOTICE IS HEREBY GIVEN that this proposed change is subject to the approval of the Water Resources Department and that the Water Resources Department may reject the transfer or may require mitigation to avoid injury to other water right holders.

SWALLEY IRRIGATION DISTRICT AND APPLICANT, HEREBY SWEAR THAT THE ABOVE NOTICE FOR TRANSFER OF WATER RIGHT AND THE STATEMENTS MADE ARE TRUE AND CORRECT.

APPLICANT:

Kayla Jeffrey

11/24/23
Date

RECIPIENT/DISTRICT:

Jer Camarata / Manager / Swalley Irrigation District

11/29/23
Date

14365 -

Jeffrey

District Internal
Notice: 2023-48

NOTICE OF DISTRICT INTERNAL TRANSFER
(ORS 540.580)

DISTRICT: **Swalley Irrigation District**
ADDRESS: **64672 Cook Avenue, Suite 1, Bend, OR 97703** PHONE: **541/388-0658**

1. **WATER RIGHT: SWALLEY IRRIGATION DISTRICT**
CERTIFICATE(S): 74145 PRIORITY DATE: September 1, 1899

2. **TYPE OF CHANGE: PERMANENT CHANGE IN PLACE OF USE**

3. **APPLICANTS(OFF):**

NAME: **Kayla Jeffrey**
ADDRESS: **64405 Old Bend Redmond Hwy, Bend OR 97703**

4. **LOCATION OF USE: (Off Lands) AUTHORIZED POINT OF DIVERSION:**
POD #3) N 985' & W 617' from the East ¼ corner, SE/NE of Section 29, T17S, R12E, W.M. (Diversion for Swalley's canal system) POD #15) Additional district diversion: NW1/4SE1/4, Section 14, T.15S., R. 12E, W.M.; 2170 feet North and 1350 feet West from the SE Corner of Section 14.

LOCATION OF AUTHORIZED PLACE OF USE (Off Lands)

Township	Range	Section	¼ ¼	Tax Lot	# of acres irrigated	Other Use
S16	E12	32	SE/SW	00713	.11	IRR

5. **RECIPIENT (ON):**

NAME: **Kayla Jeffrey**
ADDRESS: **64405 Old Bend Redmond Hwy, Bend, OR 97703**

RECEIVED

DEC 08 2023

OWRD

6. **LOCATION OF PROPOSED USE (On Lands) AUTHORIZED POINT OF DIVERSION:**
POD #3) N 985' & W 617' from the East ¼ corner, SE/NE of Section 29, T17S, R12E, W.M. (Diversion for Swalley's canal system), POD #15) Additional district diversion: NW1/4SE1/4, Section 14, T.15S., R. 12E, W.M.; 2170 feet North and 1350 feet West from the SE Corner of Section 14.

Township	Range	Section	¼ ¼	Tax Lot	# of acres irrigated	Other Use
S16	E12	32	SE/SW	00713	.11	IRR


7. **EXHIBITS:** Maps showing the location of the present and proposed irrigated lands (*On & Off Maps*)

Swalley Irrigation District hereby certifies that the applicant and recipient are the deed holders of subject properties; that our files are complete with a copy of the recorded documents; that the applicant's land has been irrigated within the last five years, and that applicant and recipient hereby authorize the transfer proposed herein.

NOTICE IS HEREBY GIVEN that this proposed change is subject to the approval of the Water Resources Department and that the Water Resources Department may reject the transfer or may require mitigation to avoid injury to other water right holders.


SWALLEY IRRIGATION DISTRICT AND APPLICANT, HEREBY SWEAR THAT THE ABOVE NOTICE FOR TRANSFER OF WATER RIGHT AND THE STATEMENTS MADE ARE TRUE AND CORRECT.

APPLICANT:


Kayla Jeffrey

11/21/23
Date

RECIPIENT/DISTRICT:


Jer Camarata / Manager / Swalley Irrigation District

11/29/23
Date

14365 -

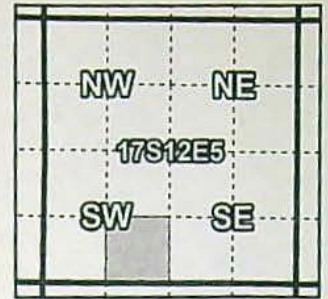
Swalley Irrigation District

2023 District Transfer Application "On/Off" Map

RECEIVED

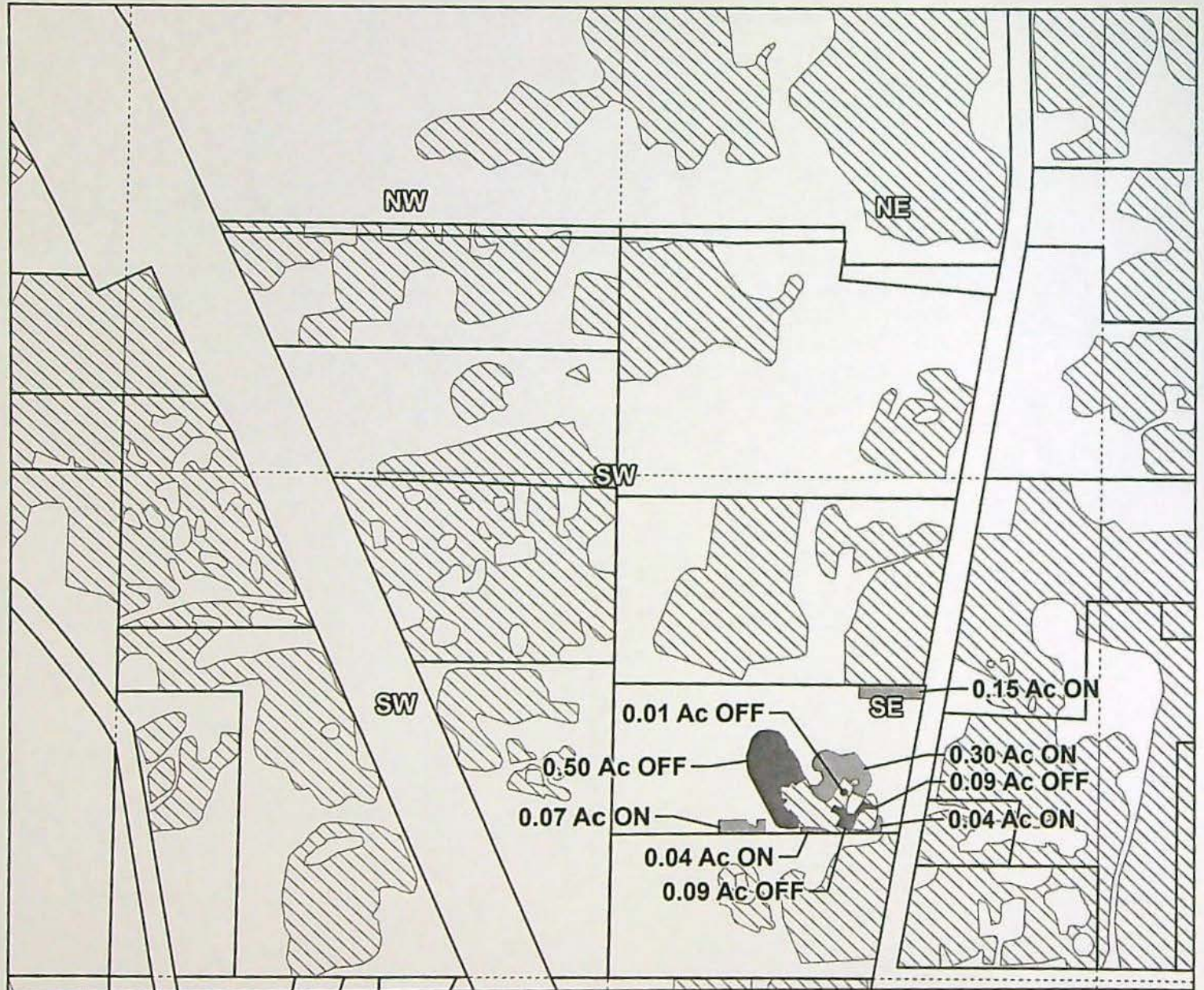
DEC 08 2023

OWRD



Certificates: 74145
for Brian & Sandra Kennel

SUPERSEDED



Taxlot 171205C000700, 17-12-05-SE/SW-00700: 0.60 Acres On, 1.80 Acres Total
Taxlot 171205C000700, 17-12-05-SE/SW-00700: 0.60 Acres Off, 1.20 Acres Remaining

- Pipelines and Canals
- Transfer - ON
- Transfer - OFF
- ▨ Primary Water Right
- Taxlots



1 inch = 400 feet

14365 -

Prepared by Swalley Irrigation District | October 2023

Swalley Irrigation District

2023 District Transfer Application Quitclaim Map

Certificates: 74145

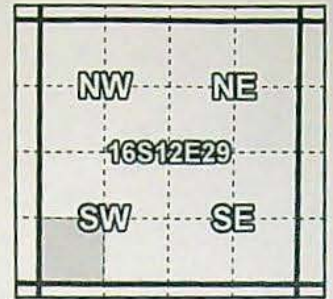
for Ryan Duble

SUPERSEDED

RECEIVED

DEC 08 2023

OWRD



Taxlot 161229C003402, 16-12-29-SW/SW-03402: 1.00 Acres Off, 3.90 Acres Remaining

- Pipelines and Canals
- Quitclaim
- ▨ Primary Water Right
- Taxlots



1 inch = 400 feet

14365 -

Prepared by Swalley Irrigation District | October 2023

Swalley Irrigation District

2023 District Transfer Application "On/Off" Map

SUPERSEDED

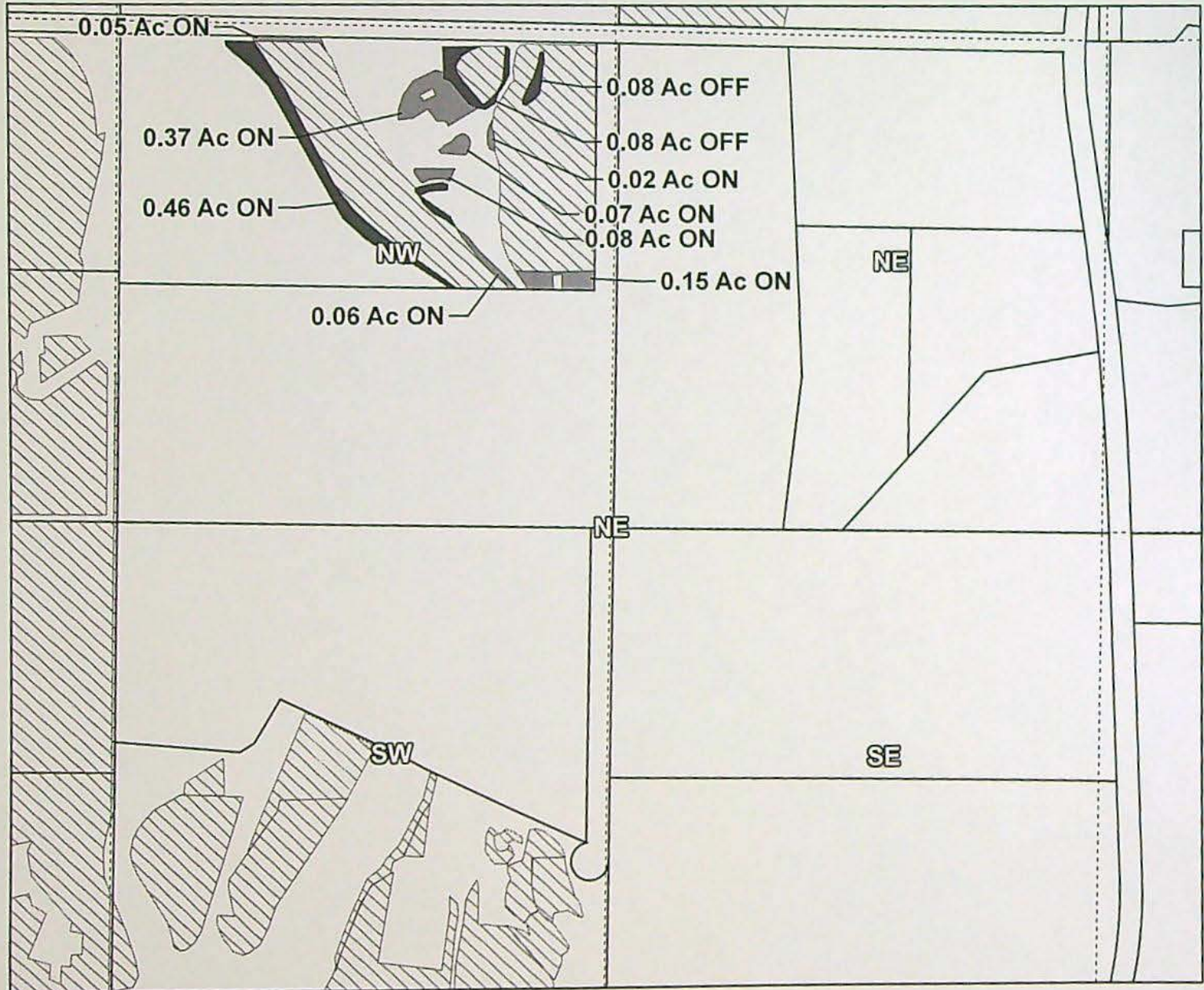
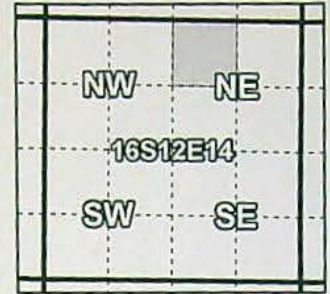
RECEIVED

DEC 08 2023

OWRD

Certificates: 74145

for Kevin Thompson



Taxlot 1612140000600, 16-12-14-NW/NE-00600: 0.82 Acres On, 7.82 Acres Total
Taxlot 1612140000600, 16-12-14-NW/NE-00600: 0.82 Acres Off, 7.00 Acres Remaining

- Pipelines and Canals
- Transfer - ON
- Transfer - OFF
- Primary Water Right
- Taxlots



14365 -

1 inch = 400 feet

Prepared by Swalley Irrigation District | October 2023

Swalley Irrigation District

2023 District Transfer Application "On/Off" Map

RECEIVED

DEC 08 2023

OWRD

SUPERSEDED

Certificates: 74145

for Dunn Revocable Trust

NE	NW
16S12E30	16S12E29
SE	SW



Taxlot 161229C004700, 16-12-30-SE/SE-04700: 0.37 Acres On, 0.49 Acres Total
 Taxlot 161229C004700, 16-12-30-SE/SE-04700: 0.12 Acres Off, 0.37 Acres Remaining
 Taxlot 161229C004700, 16-12-29-SW/SW-04700: 0.13 Acres On, 3.71 Acres Total
 Taxlot 161229C004700, 16-12-29-SW/SW-04700: : 0.38 Acres Off, 3.33 Acres Remaining

- Pipelines and Canals
- Transfer - ON
- Transfer - OFF
- ▨ Primary Water Right
- Taxlots



1 inch = 400 feet

14365 -

Prepared by Swalley Irrigation District | October 2023

SUPERSEDED

RECEIVED

DEC 08 2023

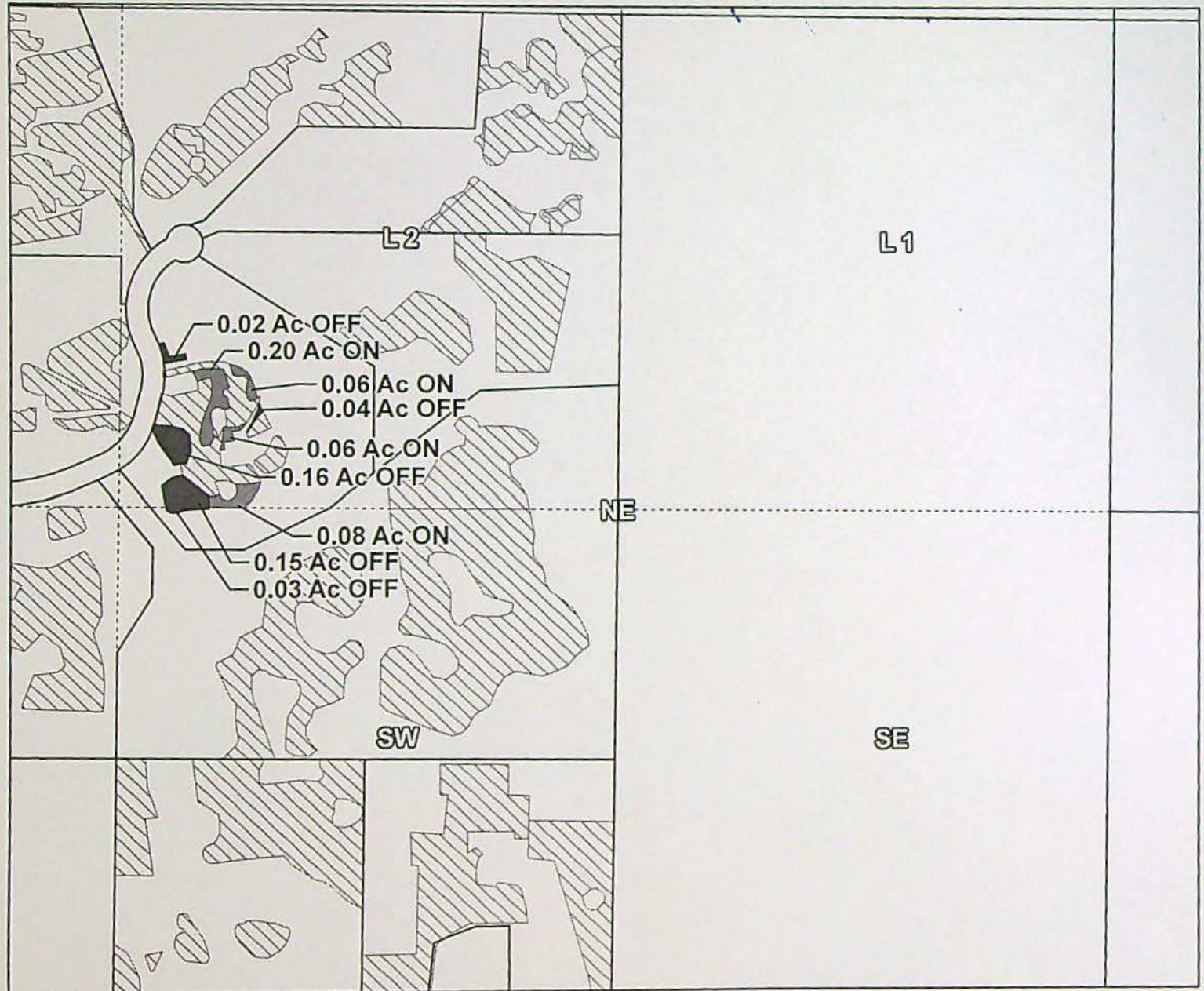
OWRD

Swalley Irrigation District

2023 District Transfer Application "On/Off" Map

Certificates: 74145

for Mckeage Survivors Trust



Taxlot 1712040000227, 17-12-04-NW/NE-00227: 0.40 Acres On, 1.87 Acres Total
Taxlot 1712040000227, 17-12-04-NW/NE-00227: 0.37 Acres Off, 1.50 Acres Remaining
Taxlot 1712040000227, 17-12-04-SW/NE-00227: 0.37 Acres Off, 0 Acres Remaining

- Pipelines and Canals
- Transfer - ON
- Transfer - OFF
- ▨ Primary Water Right
- Taxlots



1 inch = 400 feet

14365 -

Prepared by Swalley Irrigation District | September 2023

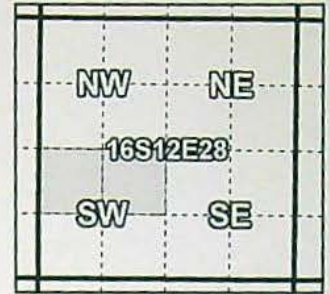
Swalley Irrigation District

2023 District Transfer Application "On/Off" Map

SUPERSEDED

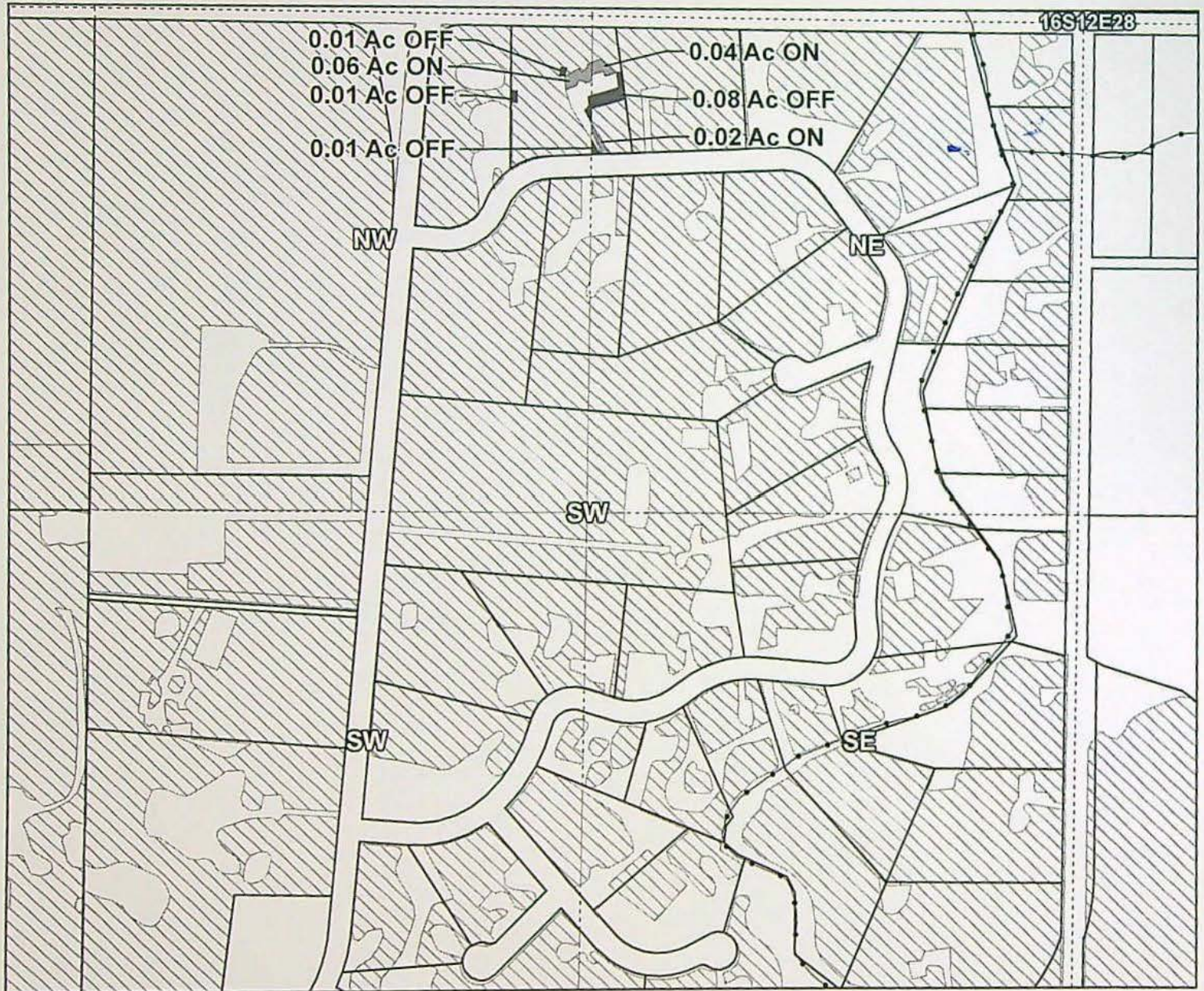
RECEIVED
DEC 08 2023

OWRD



Certificates: 74145

for Gardner R Martin and Daisy Lee Martin Revocable Trust



Taxlot 161228C000500, 16-12-28-NW/SW-00500: 0.06 Acres On, 1.56 Acres Total
 Taxlot 161228C000500, 16-12-28-NW/SW-00500: 0.03 Acres Off, 1.53 Acres Remaining
 Taxlot 161228C000500, 16-12-28-NE/SW-00500: 0.06 Acres On, 0.56 Acres Total
 Taxlot 161228C000500, 16-12-28-NE/SW-00500: 0.09 Acres Off, 0.47 Acres Remaining

- Pipelines and Canals
- Transfer - ON
- Transfer - OFF
- Primary Water Right
- Taxlots



1 inch = 400 feet

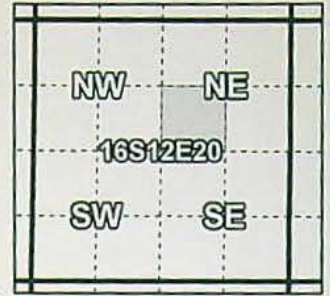
14365 -

Prepared by Swalley Irrigation District | September 2023

Swalley Irrigation District

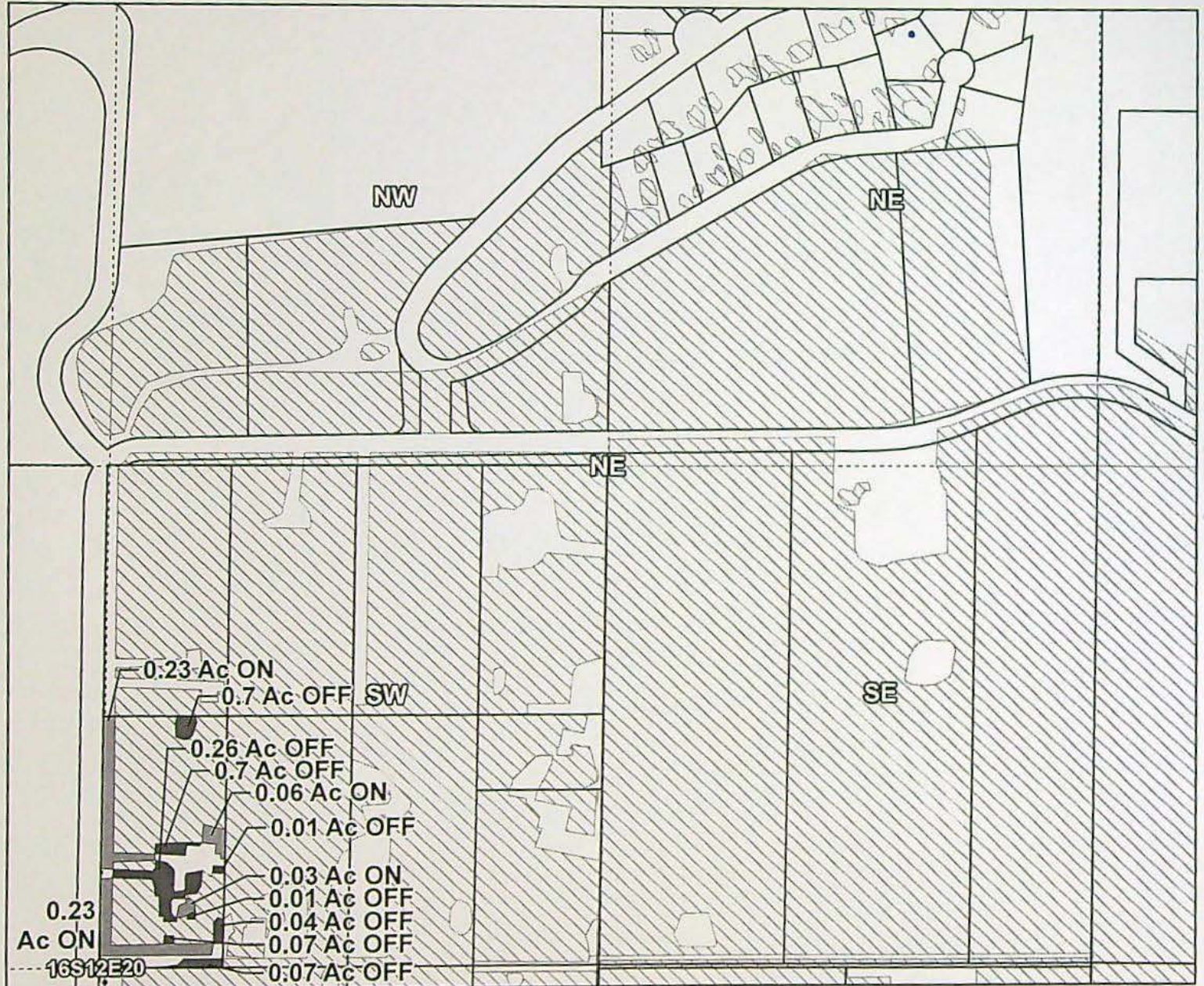
2023 District Transfer Application "On/Off" Map

RECEIVED
DEC 08 2023
OWRD



Certificates: 74145
for Randy Marchbanks

SUPERSEDED



Taxlot 1612200000500, 16-12-20-SW/NE-00500: 0.55 Acres On, 4.35 Acres Total
Taxlot 1612200000500, 16-12-20-SW/NE-00500: 0.55 Acres Off, 3.80 Acres Remaining

- Pipelines and Canals
- Transfer - ON
- Transfer - OFF
- ▨ Primary Water Right
- Taxlots



1 inch = 400 feet

14365 -

Prepared by Swalley Irrigation District | September 2023

~~SUPERSEDED~~ RECEIVED

DEC 08 2023

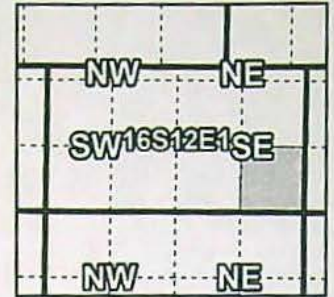
OWRD

Swalley Irrigation District

2023 District Transfer Application Quitclaim Map

Certificates: 74145 - Leroy Watton

for Wyatt White



Taxlot 161201D000700, 16-12-01-SE/SE-00700: 1.15 Acres Off, 5.15 Acres Remaining
35 Ac Off, 4.80 Remaining

- Pipelines and Canals
- Transfer
- Primary Water Right
- Taxlots



1 inch = 400 feet

14365 -

Prepared by Swalley Irrigation District | December 2022

SUPERSEDED

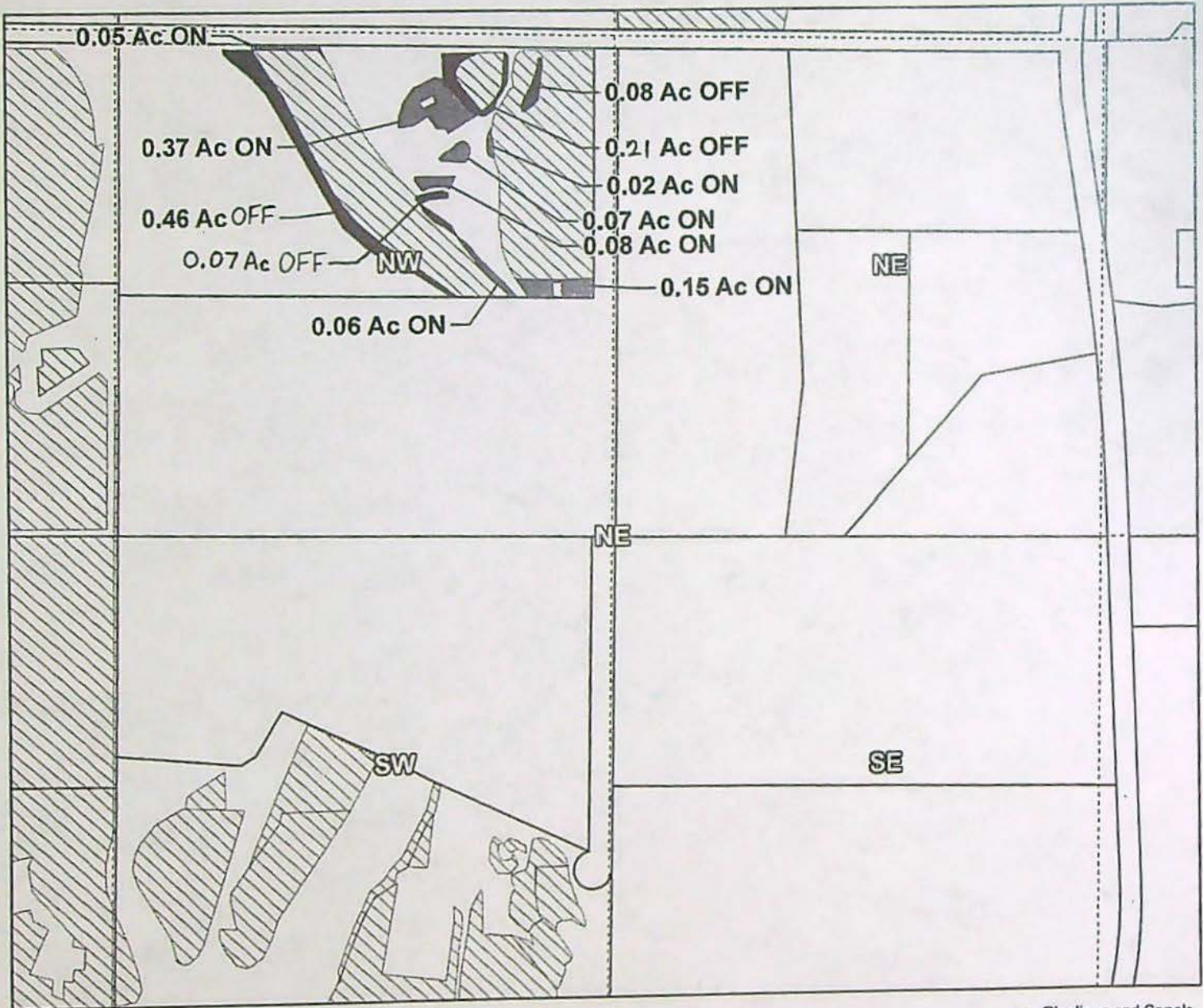
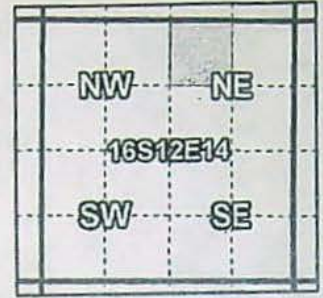
E-RECEIVED
01/11/2024
OWRD

Swalley Irrigation District

2023 District Transfer Application "On/Off" Map

Certificates: 74145

for Kevin Thompson



Taxlot 1612140000600, 16-12-14-NW/NE-00600: 0.82 Acres On, 7.82 Acres Total
Taxlot 1612140000600, 16-12-14-NW/NE-00600: 0.82 Acres Off, 7.00 Acres Remaining

- Pipelines and Canals
- Transfer - ON
- Transfer - OFF
- ▨ Primary Water Right
- Taxlots



1 inch = 400 feet


Prepared by Swalley Irrigation District | October 2023

Swalley Irrigation District

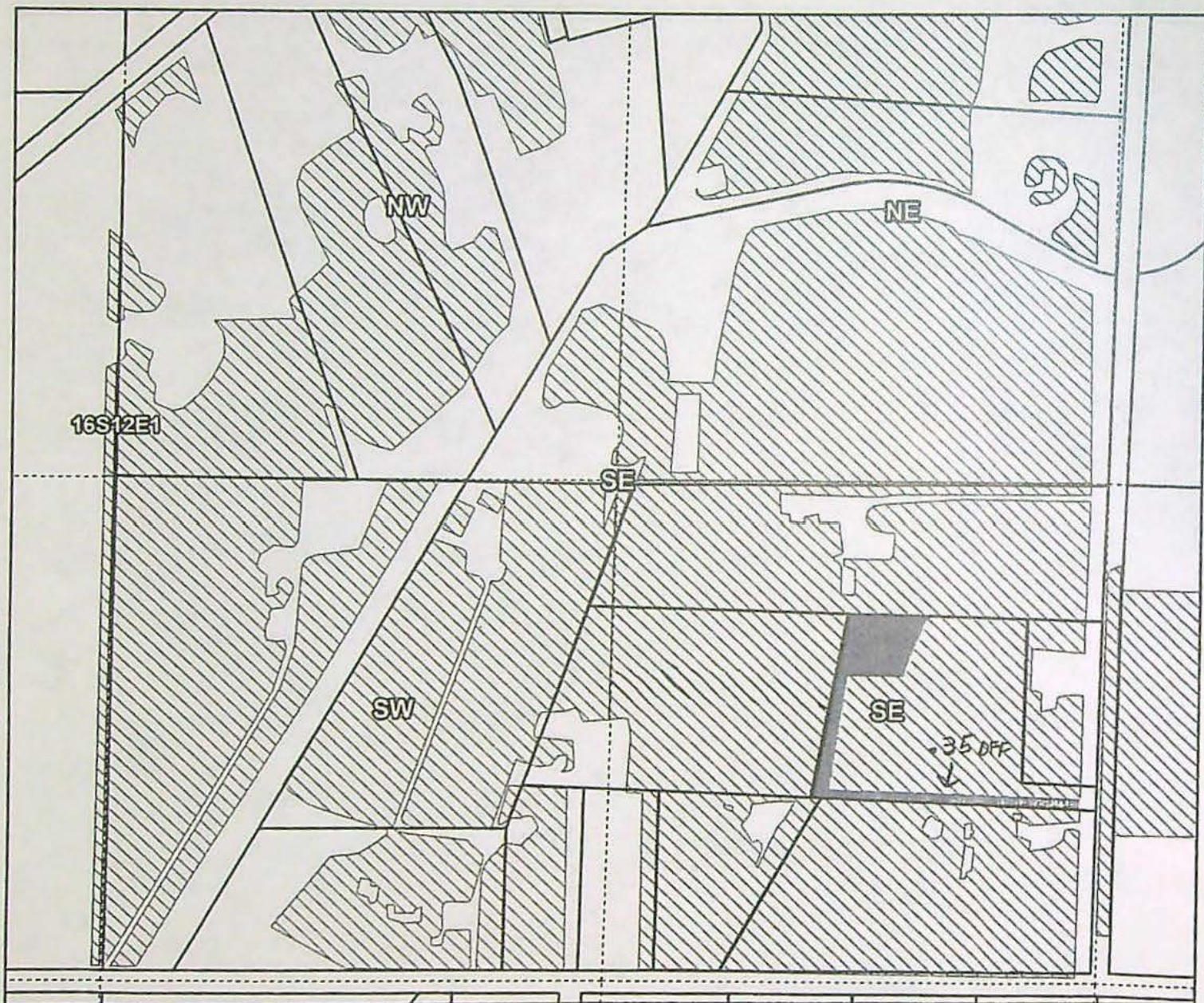
2023 District Transfer Application Quitclaim Map

SUPERSEDED

E-RECEIVED
01/11/2024
OWRD



Certificates: 74145 - Leroy Watton
for Wyatt White



Taxlot 161201D000700, 16-12-01-SE/SE-00700: 1.15 Acres Off, 5.15 Acres Remaining
.35 AC Off, 4.80 Remaining

- Pipelines and Canals
- Transfer
- ▨ Primary Water Right
- Taxlots



1 inch = 400 feet

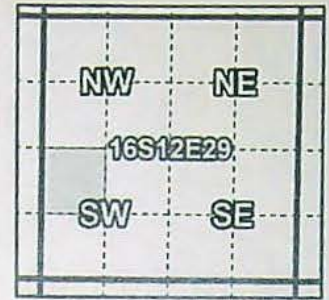
Prepared by Swalley Irrigation District | December 2022

Swalley Irrigation District

2023 District Transfer Application "On" Map

SUPERSEDED

E-RECEIVED
01/11/2024
OWRD



Certificates: 74145

for Walter Babcock



Taxlot 161229C003400, 16-12-29-NW/SW-03400: 1.00 Acres On, 5.50 Acres Total

- Pipelines and Canals
- Transfer
- ▨ Primary Water Right
- Taxlots



1 inch = 400 feet

Prepared by Swalley Irrigation District | November 2023

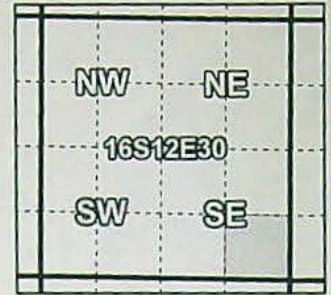
Swalley Irrigation District

2023 District Transfer Application "On/Off" Map

RECEIVED

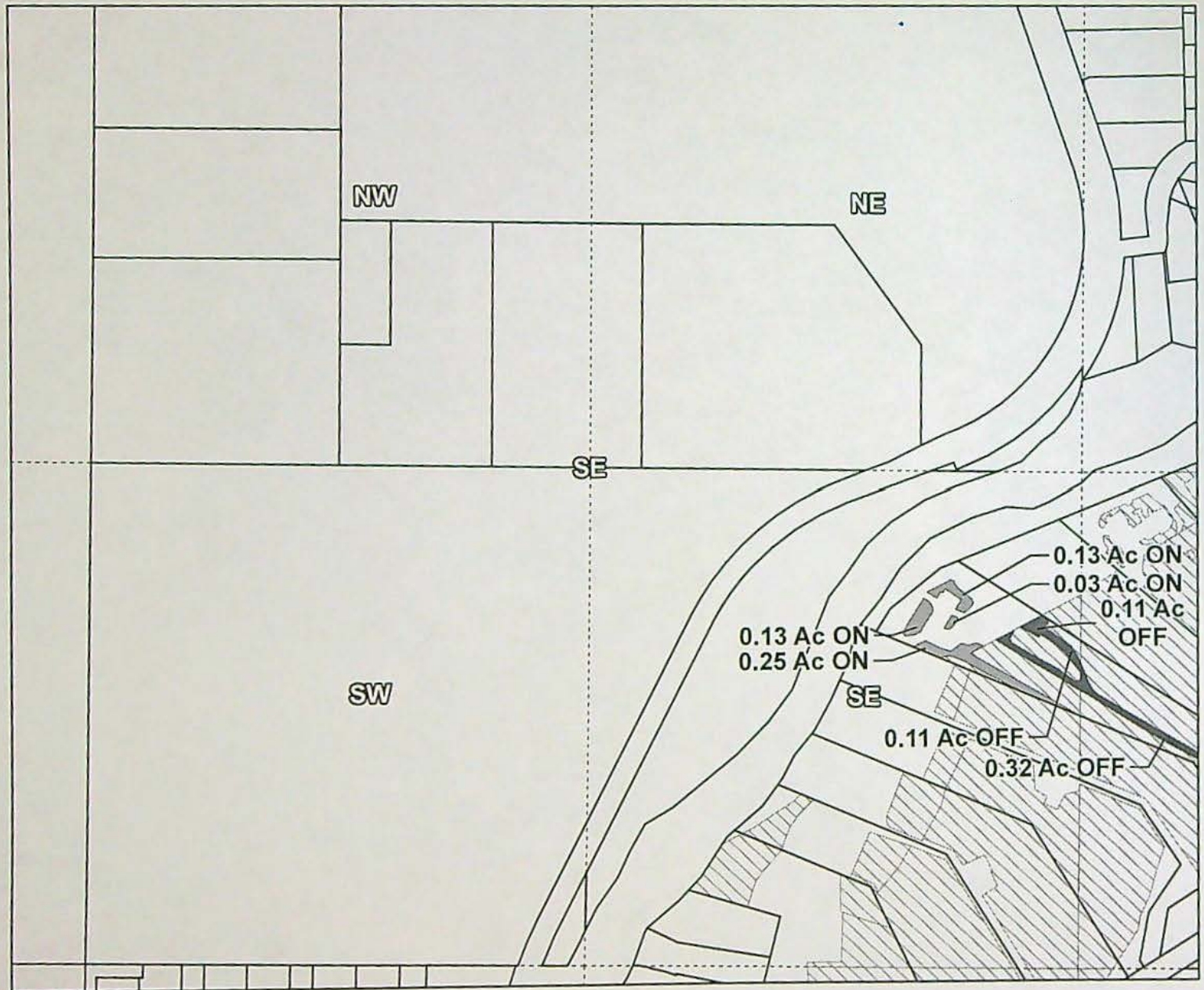
DEC 08 2023

OWRD



Certificates: 74145

Sarah & Benjamin Duenwald



Taxlot 1612300003600, 16-12-29-SW/SW-03600: 0.32 Acres Off, 1.76 Acres Remaining
 Taxlot 1612300003600, 16-12-30-SE/SE-03600: 0.54 Acres On, 1.43 Acres Total
 Taxlot 1612300003600, 16-12-30-SE/SE-03600: 0.22 Acres Off, 1.21 Acres Remaining

- Pipelines and Canals
- Transfer - ON
- Transfer - OFF
- ▨ Primary Water Right
- Taxlots



1 inch = 400 feet

14365 -

Prepared by Swalley Irrigation District | August 2023

4. PROPOSED CHANGES TO THE WATER RIGHT**SUPERSEDED**

The district proposes to change the place of use of the described water rights from the authorized location listed in Table I to the location listed in Table II.

TABLE I – AUTHORIZED PLACE OF USE (POU)

CERTIFICATE DECREE or PERMIT	POD / POA #	PRIORITY DATE	USE	LEGAL DESCRIPTION							ACRES	USER NAME
				TWP	RNG	SEC	QQ	DLC	GOV'T LOT	TAX LOT		
74145	3 & 15	September 1, 1899	IRR	17	12	08	SE/NE			00700	.08	Bertrand Combre & Julie Langou
74145	3 & 15	September 1, 1899	IRR	17	12	09	SW/NW			00700	.10	Bertrand Combre & Julie Langou
74145	3 & 15	September 1, 1899	IRR	16	12	33	NW/NE			00207	.70	Kenneth & Vicki Morris
74145	3 & 15	September 1, 1899	IRR	16	12	27	SE/NE			01700	.24	Quitclaim – Swalley ID – Due
74145	3 & 15	September 1, 1899	IRR	16	12	27	SE/NE			01800	.41	Quitclaim – Swalley ID – Due
74145	3 & 15	September 1, 1899	IRR	16	12	01	SE/SE			00700	.35	Quitclaim – Swalley ID - Walton
74145	3 & 15	September 1, 1899	IRR	17	12	08	SW/NE			03800	.20	Shawn & Bonnie Varner
74145	3 & 15	September 1, 1899	IRR	16	12	29	SW/SW			03600	.32	Ben & Sarah Duenwald
74145	3 & 15	September 1, 1899	IRR	16	12	30	SE/SE			03600	.22	Ben & Sarah Duenwald
74145	3 & 15	September 1, 1899	IRR	16	12	20	SW/NE			00500	.55	Randy Marchbanks
74145	3 & 15	September 1, 1899	IRR	17	12	08	NE/NE			00100	.73	Matthew Sabelman
74145	3 & 15	September 1, 1899	IRR	16	12	29	SE/NW			01402	.08	Donald Miller
74145	3 & 15	September 1, 1899	IRR	17	12	05	SW/NE			02401	1.30	Michael & Leslie Premus
74145	3 & 15	September 1, 1899	IRR	17	12	09	SW/SE			03800	.04	Brett & Tiffani Watson
74145	3 & 15	September 1, 1899	IRR	16	12	29	SE/NE			00200	.70	Back Forty LLC
74145	3 & 15	September 1, 1899	IRR	16	12	29	SE/NE			00202	.11	Back Forty LLC
74145	3 & 15	September 1, 1899	IRR	16	12	29	SE/NE			00203	.19	Back Forty LLC
74145	3 & 15	September 1, 1899	IRR	17	12	16	NW/NE			00600	.19	Crystal Schweizerhof
74145	3 & 15	September 1, 1899	IRR	16	12	29	NE/NW			00400	.45	Adams Gilbert Trust/Clayton Adams & Deborah Rief-Adams
74145	3 & 15	September 1, 1899	IRR	17	12	04	NW/SE			00511	.43	Mark Lee
74145	3 & 15	September 1, 1899	IRR	16	12	29	SE/NW			02100	.10	Kunze Quinn Trust
74145	3 & 15	September 1, 1899	IRR	16	12	29	SW/NW			02100	.20	Kunze Quinn Trust
74145	3 & 15	September 1, 1899	IRR	17	12	16	NW/NE			02800	.02	Kenneth D. Dority
74145	3 & 15	September 1, 1899	IRR	17	12	16	SW/NE			02800	.28	Kenneth D. Dority
74145	3 & 15	September 1, 1899	IRR	17	12	16	SW/NE			00400	.27	Kimberly Weber Evans Trust

SUPERSEDED

74145	3 & 15	September 1, 1899	IRR	16	12	28	NE/SW			00500	.09	Gardner R Martin & Daisy Lee Martin Revocable Trust
74145	3 & 15	September 1, 1899	IRR	16	12	28	NW/SW			00500	.03	Gardner R Martin & Daisy Lee Martin Revocable Trust
74145	3 & 15	September 1, 1899	IRR	17	12	04	NW/NE			00227	.37	McKeage Bypass Trust & McKeage Survivors Trust
74145	3 & 15	September 1, 1899	IRR	17	12	04	SW/NE			00227	.03	McKeage Bypass Trust & McKeage Survivors Trust
74145	3 & 15	September 1, 1899	IRR	16	12	32	SE/SW			00712	.21	Frank Hanson & Anissa Wiseman
74145	3 & 15	September 1, 1899	IRR	16	12	20	NW/SE			01100	1.10	Cindy Dale
74145	3 & 15	September 1, 1899	IRR	16	12	14	NE/NW			00700	1.82	Frank J. Brian & Carol J. Brian
74145	3 & 15	September 1, 1899	IRR	16	12	14	NE/NW			00703	.68	Frank J. Brian & Carol J. Brian
74145	3 & 15	September 1, 1899	IRR	16	12	30	SE/SE			04700	.12	Dunn Revocable Trust – James M. Dunn & Diane L Dunn
74145	3 & 15	September 1, 1899	IRR	16	12	29	SW/SW			04700	.38	Dunn Revocable Trust – James M. Dunn & Diane L Dunn
74145	3 & 15	September 1, 1899	IRR	16	12	14	NW/NE			00600	.82	Kevin D. Thompson Living Trust
74145	3 & 15	September 1, 1899	IRR	17	12	05	SE/SW			00700	.60	Brian & Sandra Kennel
74145	3 & 15	September 1, 1899	IRR	17	12	08	SE/NE			01000	.64	Brian & Sandra Kennel
74145	3 & 15	September 1, 1899	IRR	15	12	36	SE/SW			01510	.80	TSSP, LLC
74145	3 & 15	September 1, 1899	IRR	17	12	17	NW/SW			00703	.15	Kenneth Sherrill
74145	3 & 15	September 1, 1899	IRR	17	12	03	NE/SW			00102	.69	F.S.M.H.P, LLC
74145	3 & 15	September 1, 1899	IRR	17	12	03	NW/SW			00102	1.22	F.S.M.H.P, LLC
74145	3 & 15	September 1, 1899	IRR	17	12	03	SW/SW			00102	.04	F.S.M.H.P, LLC
74145	3 & 15	September 1, 1899	IRR	16	12	20	SW/NE			00701	.24	Chassen & Daniel Ortiz
74145	3 & 15	September 1, 1899	IRR	16	12	27	SW/SE			00602	.53	Larry & Candice Baldwin
74145	3 & 15	September 1, 1899	IRR	17	12	20	NE/NE			00409	.25	Quitclaim – Swalley ID – Empire A
74145	3 & 15	September 1, 1899	IRR	16	12	20	NW/SE			01105	.30	Richard & Colleen Franks
74145	3 & 15	September 1, 1899	IRR	17	12	16	SW/SE			01800	.10	Robert Reader & Christine Reader Revocable Trust
74145	3 & 15	September 1, 1899	IRR	16	12	20	SW/NE			00400	.54	Brodie Meyer
74145	3 & 15	September 1, 1899	IRR	17	12	08	SW/NE			03700	.12	Thomas & Vicky Hanna
74145	3 & 15	September 1, 1899	IRR	17	12	05	SW/SW			00900	.17	Delmar & Delores Kennel Joint Trust
74145	3 & 15	September 1, 1899	IRR	16	12	21	NE/NW			00203	.95	Dry Fly Trust – Marco & Mallory Ugas - Trustee
74145	3 & 15	September 1, 1899	IRR	16	12	29	NE/NW			00200	.35	Jacob Hartley & Jacqueline Smith
74145	3 & 15	September 1, 1899	IRR	17	12	05	NW/NW			02002	.33	Gary & Jill Johansen
74145	R-11	September 1, 1899	IRR	16	12	29	SW/SW			03402	1.00	Ryan & Randi Duble

RECEIVED

DEC 08 2023

OWRD

14365 -

74145	3 & 15	September 1, 1899	IRR	17	12	05	NW/NE			01900	SUPERSEDED	Mose Lenowitz
74145	3 & 15	September 1, 1899	IRR	16	12	32	SE/SW			00706	.51	Kayla Jeffrey
74145	3 & 15	September 1, 1899	IRR	16	12	32	SE/SW			00713	.11	Kayla Jeffrey
										TOTAL:	24.01	

SUPERSEDED

RECEIVED

DEC 08 2023

OWRD

14365 -

SUPERSEDED

RECEIVED

DEC 08 2023

OWRD

TABLE II – PROPOSED PLACE OF USE (POU)

CERTIFICATE DECREE or PERMIT	POD / POA #	PRIORITY DATE	USE	LEGAL DESCRIPTION							ACRES	USER NAME
				TWP	RNG	SEC	QQ	DLC	GOV'T LOT	TAX LOT		
74145	3 & 15	September 1, 1899	IRR	17	12	09	SW/NW			00700	.18	Bertrand Combre & Julie Langou
74145	3 & 15	September 1, 1899	IRR	16	12	33	NW/NE			00207	1.70	Kenneth & Vicki Morris
74145	3 & 15	September 1, 1899	IRR	17	12	08	SW/NE			03800	.20	Shawn & Bonnie Varner
74145	3 & 15	September 1, 1899	IRR	16	12	30	SE/SE			03600	.54	Ben & Sarah Duenwald
74145	3 & 15	September 1, 1899	IRR	16	12	20	SW/NE			00500	.55	Randy Marchbanks
74145	3 & 15	September 1, 1899	IRR	17	12	08	NE/NE			00100	.73	Matthew Sabelman
74145	3 & 15	September 1, 1899	IRR	16	12	29	SE/NW			01402	.08	Donald Miller
74145	3 & 15	September 1, 1899	IRR	17	12	05	SW/NE			02401	1.30	Michael & Leslie Premus
74145	3 & 15	September 1, 1899	IRR	17	12	09	SW/SE			03800	.04	Brett & Tiffani Watson
74145	3 & 15	September 1, 1899	IRR	16	12	29	SE/NE			00203	1.00	Back Forty LLC
74145	3 & 15	September 1, 1899	IRR	17	12	16	NW/NE			00600	.19	Crystal Schweizerhof
74145	3 & 15	September 1, 1899	IRR	16	12	29	NE/NW			00400	.45	Adams Gilbert Trust/Clayton Adams & Deborah Rief-Adams
74145	3 & 15	September 1, 1899	IRR	17	12	04	NW/SE			00511	.43	Mark Lee
74145	3 & 15	September 1, 1899	IRR	16	12	29	SE/NW			02100	.30	Kunze Quinn Trust
74145	3 & 15	September 1, 1899	IRR	17	12	16	NW/NE			02800	.30	Kenneth D. Dority
74145	3 & 15	September 1, 1899	IRR	17	12	16	SW/NE			00400	.27	Kimberly Weber Evans Trust
74145	3 & 15	September 1, 1899	IRR	16	12	28	NE/SW			00500	.06	Gardner R Martin & Daisy Lee Martin Revocable Trust
74145	3 & 15	September 1, 1899	IRR	16	12	28	NW/SW			00500	.06	Gardner R Martin & Daisy Lee Martin Revocable Trust
74145	3 & 15	September 1, 1899	IRR	17	12	04	NW/NE			00227	.40	McKeage Bypass Trust & McKeage Survivors Trust
74145	3 & 15	September 1, 1899	IRR	16	12	32	SE/SW			00712	.21	Frank Hanson & Anissa Wiseman
74145	3 & 15	September 1, 1899	IRR	16	12	20	NW/SE			01100	1.10	Cindy Dale
74145	3 & 15	September 1, 1899	IRR	16	12	14	NE/NW			00700	.84	Frank J. Brian & Carol J. Brian
74145	3 & 15	September 1, 1899	IRR	16	12	14	NE/NW			00703	1.66	Frank J. Brian & Carol J. Brian
74145	3 & 15	September 1, 1899	IRR	16	12	30	SE/SE			04700	.37	Dunn Revocable Trust – James M. Dunn & Diane L Dunn
74145	3 & 15	September 1, 1899	IRR	16	12	29	SW/SW			04700	.13	Dunn Revocable Trust – James M. Dunn & Diane L Dunn
74145	3 & 15	September 1, 1899	IRR	16	12	14	NW/NE			00600	.82	Kevin D. Thompson Living Trust
74145	3 & 15	September 1, 1899	IRR	17	12	05	SE/SW			00700	.60	Brian & Sandra Kennel
74145	3 & 15	September 1, 1899	IRR	17	12	08	SE/NE			01000	.64	Brian & Sandra Kennel

SUPERSEDED

74145	3 & 15	September 1, 1899	IRR	15	12	36	SE/SW			01510	.80	TSSP, LLC
74145	3 & 15	September 1, 1899	IRR	17	12	17	NW/SW			00703	.15	Kenneth Sherrill
74145	3 & 15	September 1, 1899	IRR	17	12	03	NE/SW			00102	.88	F.S.M.H.P, LLC
74145	3 & 15	September 1, 1899	IRR	17	12	03	NW/SW			00102	1.02	F.S.M.H.P, LLC
74145	3 & 15	September 1, 1899	IRR	17	12	03	SW/SW			00102	.05	F.S.M.H.P, LLC
74145	3 & 15	September 1, 1899	IRR	16	12	20	SW/NE			00701	.24	Chassen & Daniel Ortiz
74145	3 & 15	September 1, 1899	IRR	16	12	27	SW/SE			00602	.78	Larry & Candice Baldwin
74145	3 & 15	September 1, 1899	IRR	16	12	20	NW/SE			01105	.30	Richard & Colleen Franks
74145	3 & 15	September 1, 1899	IRR	17	12	16	SW/SE			01800	.10	Robert Reader & Christine Reader Revocable Trust
74145	3 & 15	September 1, 1899	IRR	16	12	20	SW/NE			00400	.54	Brodie Meyer
74145	3 & 15	September 1, 1899	IRR	17	12	08	SW/NE			03700	.12	Thomas & Vicky Hanna
74145	3 & 15	September 1, 1899	IRR	17	12	05	SW/SW			00900	.17	Delmar & Delores Kennel Joint Trust
74145	3 & 15	September 1, 1899	IRR	16	12	21	NE/NW			00203	.95	Dry Fly Trust – Marco & Mallory Ugas - Trustee
74145	3 & 15	September 1, 1899	IRR	16	12	29	NE/NW			00200	.35	Jacob Hartley & Jacqueline Smith
74145	3 & 15	September 1, 1899	IRR	17	12	05	NW/NW			02002	.33	Gary & Jill Johansen
74145	R-11	September 1, 1899	IRR	16	12	29	NW/SW			03400	1.00	Walter & Jacqueline Babcock Trust
74145	3 & 15	September 1, 1899	IRR	17	12	05	NW/NE			01900	.46	Mose Lenowitz
74145	3 & 15	September 1, 1899	IRR	16	12	32	SE/SW			00706	.51	Kayla Jeffrey
74145	3 & 15	September 1, 1899	IRR	16	12	32	SE/SW			00713	.11	Kayla Jeffrey
TOTAL:											24.01	

SUPERSEDED

RECEIVED

DEC 08 2023

OWRD