

Regular

T-13523

Name Adrienne Calabrese & Michael NewmanAddress 11450 Water Gap Rd
Williams Oregon 97544Change in PO
Date Filed 9/14/2020
Initial notice date 9/14/2020
DPD issued date 11/10/2021
PD issued date 3/14/2022
PD notice date 3/15/2022
Date of FO 5/9/2022 Vol 125 Page 7-10C-Date 10/01/2023
COBU due date 10/01/2024
COBU Received date
Certificate issued

DESCRIPTION OF WATER RIGHT(S)

Name of Stream well
Trib. of Williams Creek
Use irrigation County Josephine
Quantity of water (CFS) _____ No. of Acres _____
Name of ditch _____
App# 6105101 Per # 69700 Cert # 60521 PR Date 9/25/1981
App# _____ Per # _____ Cert # _____ PR Date _____
App# _____ Per # _____ Cert # _____ PR Date _____
App# _____ Per # _____ Cert # _____ PR Date _____
App# _____ Per # _____ Cert # _____ PR Date _____

FEES PAID		
Date	Amount	Receipt #
9-14-2020	\$ 273.10	133474
9-14-2020	\$ 1,000.00	133472
9-14-2020	\$ 816.90	133473
3-23-23	120.00	140368

FEES REFUNDED		
Date	Amount	Receipt #

Assignments: 4-4-2023 Adrienne Calabrese PO Box 315; Arcata, CA 95518

Irrigation District _____

Agent Scott Fein water rights sfeinsurveyor@gmail.comCWRE
CC's list Josephine County Planning☐ - Oversized map - Location _____COBU MAP #2063
A-9

Checklist for Claims of Beneficial Use Received at CSG Counter

Application #:	WRD Reviewer: Nick Reece
Transfer #: T-13523	
Date Received: 3/23/2023	
CWRE Name: Scott D. Fein	
Priority Date (s): 9/25/1981	

Fees Required:

- ☐ YES ☒ NO ☐ A fee of \$230 must accompany this form for permits with priority dates of July 9, 1987, or later.
- ☐ YES ☒ NO ☐ A fee of \$230 must accompany this form for any transfers including a water right with a priority date of July 9, 1987, or later.
- Example – A transfer involves 5 rights and one of the rights has a priority date of July 9, 1987, or later, the fee is required.

Fill in App
or Transfer
Number

Map Review:

- ☒ Map on polyester film (OAR 690-014-0170(1) & 310-0050(1)(b))
- ☒ Application & permit #; or transfer # (OAR 690-014-0100(1))
- ☒ Disclaimer (OAR 690-014-0170(5))
- ☒ North arrow (OAR 690-310-0050(2)(c))
- ☒ CWRE stamp and signature (OAR 690-014 & 310-0050)
- ☒ Appropriate scale (1" = 1320', 1" = 400', or the original full-size scale of the county assessor map) (014 & 310)
- ☒ Township, range, section, and tax lot numbers (OAR 690-310-0050(4))

Report Review:

- ☒ On form provided by the Department (OAR 690-014-0100(1))
- ☒ Application & permit #; or transfer # (OAR 690-014)
- ☒ Ownership information (OAR 690-014)
- ☒ Date of survey (OAR 690-014)
- ☒ Person interviewed (OAR 690-014)
- ☒ County (OAR 690-014)
- ☒ CWRE stamp and signature (OAR 690-014-0100)
- ☒ Signature(s) of all permittee of transfer holder (OAR 690-014-0100)

MONEY SLIP	
DATE:	RECEIPT #:
RECEIVED FROM	APPLICATION
	PERMIT
	TRANSFER
CASH <input type="checkbox"/> CHECK <input type="checkbox"/> OTHER (IDENTIFY)	TOTAL RECEIVED
100% TREASURY 4790 MISC CASH RECEIPT	
0407 MISCELLANEOUS	
0410 COPY & TIME FEES	
0408 RESEARCH FEES	
0409 MISC REVENUE (IDENTIFY)	
0412 DEPOSIT LIME (IDENTIFY)	
0413 EXTENSION OF TIME	
0201 WATER RIGHTS	EXAM FEE
0202 SURFACE WATER	
0203 GROUNDWATER	
0205 TRANSFER	
0218 WELL CONSTRUCTION	EXAM FEE
0219 WELL DRILL CONSTRUCTION	
0220 LANDOWNER'S PERMIT	
0221 OTHER (IDENTIFY)	
0222 OTHER (IDENTIFY)	
0223 POWER LICENSE FEE (FURNISH)	
0224 HYDRO LICENSE FEE (FURNISH)	
HYDRO APPLICATION	
SPECIAL INSTRUCTIONS:	

☐ RETURN TO APPLICANT - LETTER ATTACHED

Groundwater File Review:

- ☒ Pump Test not required (Priority Date prior to December 20, 1988) *If no, include pump test flyer w/acknowledgment letter
- ☐ Pump Test required (Priority Date on or after December 20, 1988)
- ☐ Pump Test submitted
- ☐ Pump Test not submitted



Oregon

Tina Kotek, Governor

Water Resources Department
725 Summer St NE, Suite A
Salem, OR 97301
(503) 986-0900
www.oregon.gov/owrd

5/16/2023

Adrienne Calabrese
PO Box 315
Arcata, CA 95518

On May 15th, 2023, the Water Resources Department received the Claim of Beneficial Use (COBU) for the following file:

Application T-13523

The COBU included a report and map. In the future the Department will review your submittal. At that time we will review these items and provide a final certificate, proposed certificate, or a request for additional information.

If you are interested in having your COBU reviewed sooner, you may pay to have your file processed immediately, using the Reimbursement Authority program, which is described at: <https://www.oregon.gov/owrd/programs/WaterRights/RA/Pages/default.aspx>

Customer Service phone: (503) 986-0900

If you sell the property, please contact the Department, or have the new owners contact the Department about the need to file an assignment.

Cc: file T-13523



Oregon

Tina Kotek, Governor

Water Resources Department

725 Summer St NE, Suite A

Salem, OR 97301

(503) 986-0900

www.oregon.gov/owrd

3/31/2023

Adrienne Calabrese
PO Box 315
Arcata, CA 95518

RE: Transfer T-13523

Dear Transfer Holder,

On March 23rd 2023, the Department received the Claim of Beneficial Use that you submitted for the above referenced file.

Enclosed, you will find as refund check in the amount of \$230.00. You are receiving this check because the right involved in the transfer has a priority date prior to July 9, 1987. Due to the priority date of the right, there was no fee required to submit the Claim.

If you have any additional questions, please feel free to contact me at 503-986-0811.

Sincerely,
Nick Reece

Customer Service Representative

Oregon Water Resources Department

cc:
file T-13523
Scott Fein, CWRE

Enclosures:
Check (5019)

**CLAIM OF
BENEFICIAL USE
for Transfers
Place of Use Only**



Oregon Water Resources Department
725 Summer Street NE, Suite A
Salem, Oregon 97301-1266
(503) 986-0900
www.oregon.gov/OWRD

A fee of \$230 must accompany this form for any transfer final orders including a water right with a priority date of July 9, 1987, or later.

Example – A transfer involves 5 rights and one of the rights has a priority date of July 9, 1987, or later, the fee is required.

A separate form shall be completed for each transfer.

This form is subject to revision. **Begin each new claim** by checking for a new version of this form at:
<https://www.oregon.gov/OWRD/Forms/Pages/default.aspx>

The completion of this form is required by OAR 690-014-0100(1) and 690-014-0110(4).

Please type or print in dark ink. If this form is found to contain errors or omissions, it may be returned to you. **Every item must have a response.** If any requested information does not apply to the claim, insert "NA." **Do not delete or alter any section of this form unless directed by the form.** The Department may require the submittal of additional information from any water user or authorized agent.

"Section 7" of this form is intended to aid in the completion of this form and should not be submitted.

A claim of beneficial use includes both this report and a map. If the map is being mailed separately from this form, please include a note with this form indicating such.

If you have questions regarding the completion of this form, please call 503-979-9103.

The Department has a program that allows it to enter into a voluntary agreement with an applicant for expedited services. Under such an agreement, the applicant pays the cost to hire additional staff that would not otherwise be available. This program means a certificate may be issued in about a month. For more information on this program see:

<https://www.oregon.gov/OWRD/programs/WaterRights/RA/Pages/default.aspx>

SECTION 1

GENERAL INFORMATION

Type of Authorized Change

This Claim is being submitted for a transfer where the only authorized change was a change in place of use.

If additional changes were authorized, you will need to select a different form.

☐ YES ☐ NO

1. File Information

APPLICATION #
T-13523

RECEIVED

MAR 23 2023

OWRD

2. Property Owner (current owner information)

APPLICANT/BUSINESS NAME ADRIENNE CALABRESE		PHONE NO. 707-498-2747	ADDITIONAL CONTACT NO.
ADDRESS PO Box 315			
CITY ARCATA	STATE CA	ZIP 95521	E-MAIL adriennecalabrese@gmail.com

If the current property owner is not the transfer holder of record, it is recommended that an assignment be filed with the Department. Each transfer holder of record must sign this form.

3. Transfer holder of record (this may, or may not, be the current property owner)

TRANSFER HOLDER OF RECORD ADRIENNE CALABRESE		
ADDRESS 16450 WATER GAP ROAD		
CITY WILLIAMS	STATE OR	ZIP 97544

4. Date of Site Inspection:

8/31/2022

5. Person(s) interviewed and description of their association with the project:

NAME	DATE	ASSOCIATION WITH THE PROJECT
Adrienne Calabrese	8/31/2022	Fee title owner

6. County:

Josephine

7. If any property described in the place of use of the transfer final order is excluded from this report, identify the owner of record for that property (ORS 537.230(5)):

OWNER OF RECORD		
ADDRESS		
CITY	STATE	ZIP

Add additional tables for owners of record as needed

RECEIVED

MAR 23 2023

OWRD

SECTION 2
SIGNATURES

CWRE Statement, Seal and Signature

The facts contained in this Claim of Beneficial Use are true and correct to the best of my knowledge.

Seal and Signature



8/31/2022

CWRE NAME Scott Fein		PHONE NO. 541-842-0795	ADDITIONAL CONTACT NO.
ADDRESS 600 Tyler Creek Rd.			
CITY Ashland	STATE OR	ZIP 97520	E-MAIL sfeinsurveyor@gmail.com

Transfer Holder of Record Signature or Acknowledgement

Each transfer holder of record must sign this form in the space provided below.

The facts contained in this Claim of Beneficial Use are true and correct to the best of my knowledge. I request that the Department issue a water right certificate.

SIGNATURE	PRINT OR TYPE NAME	TITLE	DATE
	Adrienne Calabrese	Fee Title Owner	8/31/2022
N/A	Michael Newman	Fee Title Owner	

RECEIVED

MAR 23 2023

OWRD

SECTION 3

EXTENT OF CHANGE COMPLETED

1. Claim Summary:

If Irrigation or Nursery Use:

THE # OF ACRES ALLOWED	THE # OF ACRES DEVELOPED

If the use(s) was not irrigation or nursery:

WAS THE NEW PLACE OF USE DEVELOPED TO THE FULL EXTENT
AUTHORIZED UNDER THE ORDER?
(INCLUDE THE LOCATION OF THE DEVELOPED PLACE USE ON THE
CLAIM MAP)

☐ YES ☐ NO ☐ NA

2. Variations:

Was the use developed differently from what was authorized by the transfer final order? YES ☐ NO ☒

If yes, describe below.

(e.g. "The order authorized a change in place of use for 40 acres. The water user only developed 38 acres.")

RECEIVED

MAR 23 2023

OWRD

SECTION 4 CONDITIONS

All conditions contained in the transfer, or any extension final order shall be addressed. Reports that do not address all performance related conditions will be returned.

1. Time Limits:

Describe how the water user has complied with each of the development timelines established in the transfer final order and any extensions of time issued for the transfer:

	DATE FROM TRANSFER	DATE THE AUTHORIZED CHANGE WAS COMPLETED *THIS DATE MUST FALL BETWEEN THE "ISSUANCE DATE" AND THE "COMPLETENESS DATE"
ISSUANCE DATE	May 9, 2022	
COMPLETENESS DATE FROM ORDER (C)	October 1, 2023	June 2022

* MUST BE WITHIN PERIOD BETWEEN TRANSFER FINAL ORDER, OR ANY EXTENSION FINAL ORDER ISSUANCE AND THE DATE TO COMPLETE THE CHANGE

2. Is there an extension final order(s)?

YES ☐ NO ☐

If "NO", you may delete the following table.

If for a transfer extension order, provide the following information:

VOLUME	PAGE	DATE EXTENDED TO

3. Measurement Conditions:

a. Does the transfer final order require the installation of a meter or approved measuring device?

YES ☐ NO ☐

If "NO", items b through f relating to this section may be deleted.

Reminder: If a meter or approved measuring device was required, the COBU map must indicate the location of the device in relation to the point of diversion or appropriation.

b. Has a meter been installed?

YES ☐ NO ☐

c. Meter Information

POD/POA NAME OR #	MANUFACTURER	SERIAL #	CONDITION (WORKING OR NOT)	CURRENT METER READING	DATE INSTALLED
1	Mack Meter	9057291	Working	00002 4 (1/100)	August 2022

If a meter has been installed, items d through f relating to this section may be deleted.

d. If a meter has not been installed, has a suitable measuring device been installed and approved by the Department?

YES ☐ NO ☐

RECEIVED

MAR 23 2023

OWRD

e. If "YES", provide a copy of the letter approving the device, if available. If the letter is not available provide the name and title of the Water Resources Department employee approving the measuring device, and the approximate date of the approval:

NAME	TITLE	APPROXIMATE DATE

f. Measurement Device Description

DEVICE DESCRIPTION	CONDITION (WORKING OR NOT)	DATE INSTALLED

4. Other conditions required by the transfer final order:

a. Other conditions?

YES

NO

If "YES" to any of the above, identify the condition and describe the water user's actions to comply with the condition(s):

SECTION 5 ATTACHMENTS

Provide a list of any additional documents you are attaching to this report:

ATTACHMENT NAME	DESCRIPTION

RECEIVED

MAR 23 2023

OWRD

SECTION 6

CLAIM OF BENEFICIAL USE MAP

A Claim of Beneficial Use Map must be submitted with this claim. Claims submitted without the Claim of Beneficial Use map will be returned. The map shall be submitted on polyester film at a scale of 1" = 1320 feet, 1" = 400 feet, or the original full-size scale of the county assessor map for the location.

For the purpose of this Claim, the map must identify the developed new place of use. The existing point(s) of diversion or point(s) of appropriation are required to be included on the Claim map, based on the locations described in the transfer final order.

Provide a general description of the survey method used to prepare the map. Examples of possible methods include, but are not limited to, a traverse survey, GPS, or the use of aerial photos. If the basis of the survey is an aerial photo, provide the source, date, series and the aerial photo identification number.

Trimble Geo 7X GNSS Receiver was utilized to perform a field survey of the place of use, point of appropriation, and ties to survey monuments as shown. Data was post processed via differential correction to multiple CORS GNSS stations. Computations and drafting were performed in CAD.

Map Checklist

RECEIVED

MAR 23 2023

OWRD

Please be sure that the map you submit includes ALL the items listed below.
(Reminder: Incomplete maps and/or claims may be returned.)

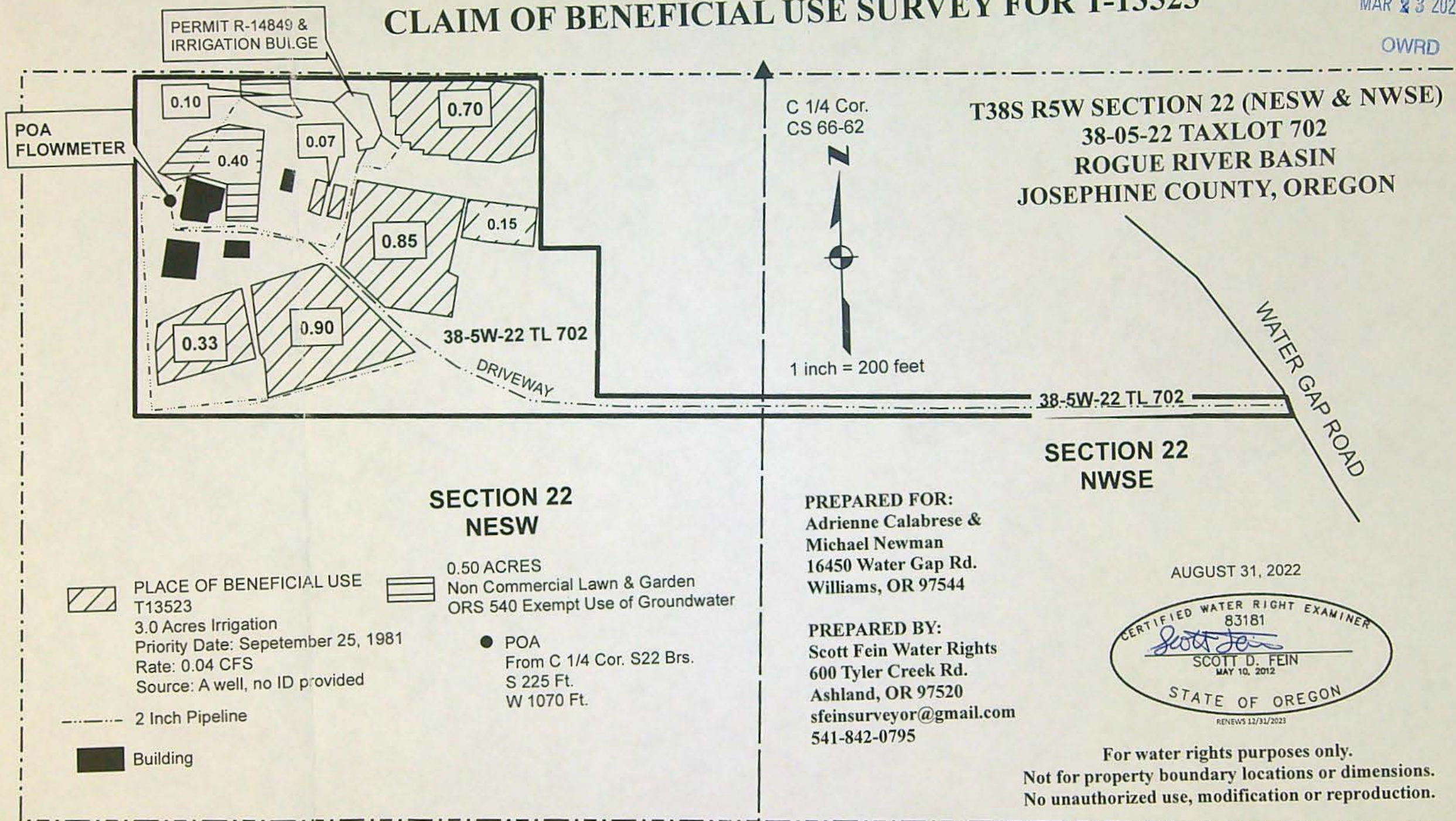
- ☒ Map on polyester film.
- ☒ Appropriate scale (1" = 400 feet, 1" = 1320 feet, or the original full-size scale of the county assessor map)
- ☒ Township, Range, Section, Donation Land Claims, and Government Lots
- ☐ Locations of fish screens and/or fish by-pass devices in relationship to point of diversion
- ☒ Locations of meters and/or measuring devices in relationship to point of diversion
- ☐ Conveyance structures illustrated (pumps, reservoirs, pipelines, ditches, etc.) ***Not required for this type of Claim of Beneficial Use**
- ☒ Point(s) of diversion or appropriation (illustrated and coordinates)
- ☒ Tax lot boundaries and numbers
- ☐ Source illustrated if surface water
- ☒ Disclaimer ("This map is not intended to provide legal dimensions or locations of property ownership lines")
- ☒ Transfer application number
- ☒ North arrow
- ☒ Legend
- ☒ CWRE stamp and signature

RECEIVED

MAR 23 2023

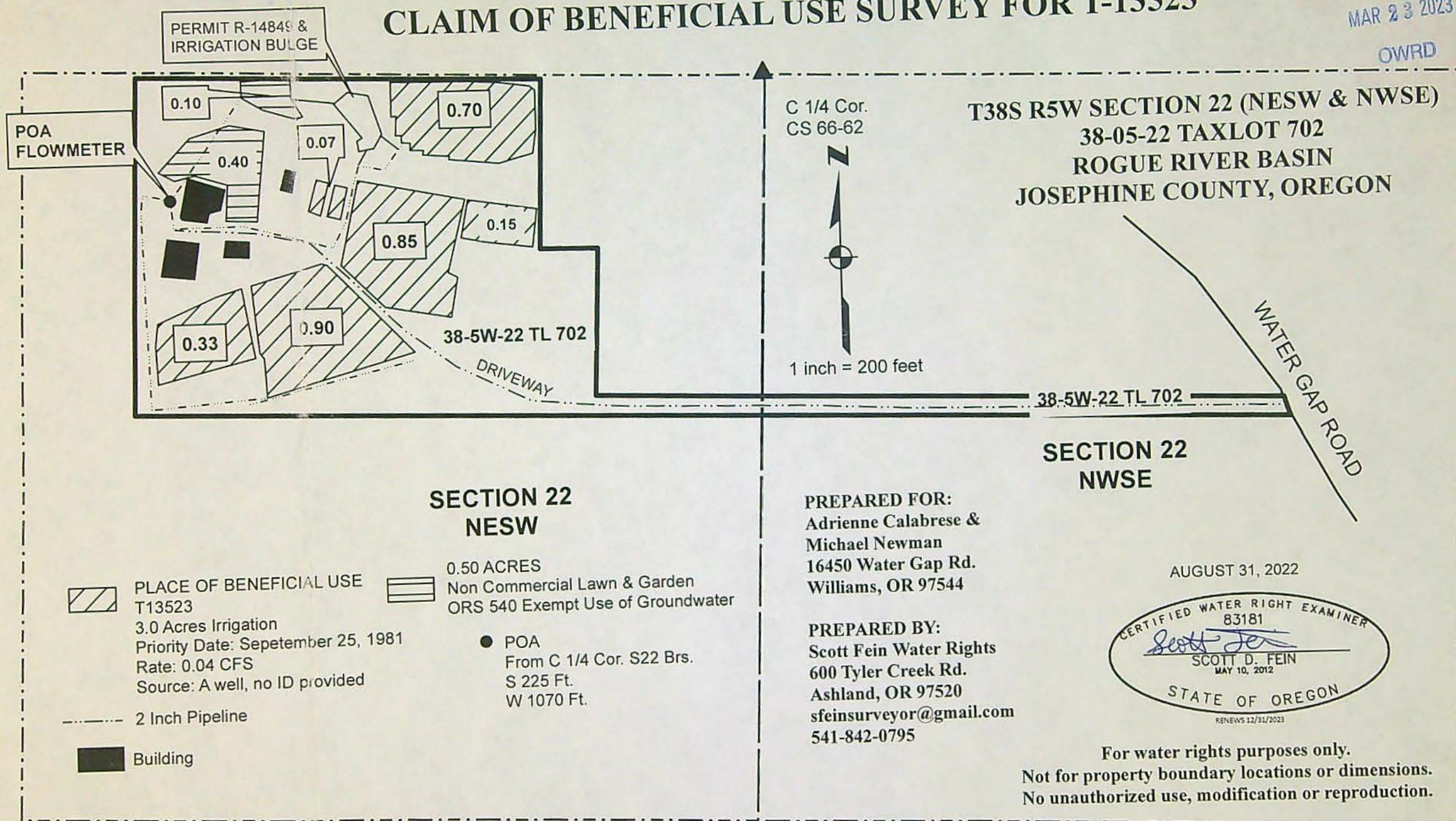
OWRD

CLAIM OF BENEFICIAL USE SURVEY FOR T-13523



RECEIVED
MAR 23 2023
OWRD

CLAIM OF BENEFICIAL USE SURVEY FOR T-13523





Oregon

Tina Kotek, Governor

Water Resources Department

North Mall Office Building
725 Summer Street NE, Suite A
Salem, OR 97301
Phone: 503-986-0900
Fax: 503-986-0904
www.Oregon.gov/OWRD

April 4, 2023

Adrienne Calabrese
PO Box 315
Arcata, CA 95518

Reference: Transfer T-13523

The assignment by proof from Adrienne Calabrese and Michael Newman to Adrienne Calabrese has been recorded in the records of the Water Resources Department.

The Departments records will now show Adrienne Calabrese as the transfer holder of record.

Our records have been changed accordingly and the original request is enclosed. Receipt number 140368 covering the recording fee is also enclosed.

A transfer is not a perfected water right, and has conditions and timelines that must be satisfied prior to a Certificate of Water Right being issued. Please review the transfer to be familiar with the conditions and timelines contained in the transfer.

Sincerely,

Mary F. Bjork
Water Rights Program Analyst
Water Right Services Division

Enclosure: Original Request and Receipt # 140368

cc: Michael Newman – 191 Paradise Rd., Santa Barbara, CA 93105
Data Center, OWRD (cover letter & request)
File



**STATE OF OREGON
WATER RESOURCES DEPARTMENT**

725 Summer St. N.E. Ste. A

SALEM, OR 97301-4172

(503) 986-0900 / (503) 986-0904 (fax)

RECEIPT # **140368**

INVOICE # _____

RECEIVED FROM: Adrienne Colabrese

BY: _____

APPLICATION _____

PERMIT _____

TRANSFER T-13523

CASH: ☐ CHECK: # 5014 OTHER: (IDENTIFY) ☐ _____

TOTAL REC'D \$ 120.00

1083 TREASURY 4170 WRD MISC CASH ACCT

0407 COPIES \$ _____

OTHER: (IDENTIFY) _____ \$ _____

0243 I/S Lease _____ 0244 Muni Water Mgmt. Plan _____ 0245 Cons. Water _____

4270 WRD OPERATING ACCT

MISCELLANEOUS

0407 COPY & TAPE FEES \$ _____

0410 RESEARCH FEES \$ _____

0408 MISC REVENUE: (IDENTIFY) _____ \$ _____

TC162 DEPOSIT LIAB. (IDENTIFY) _____ \$ _____

0240 EXTENSION OF TIME \$ _____

WATER RIGHTS:

0201 SURFACE WATER \$ _____ 0202 \$ _____

0203 GROUND WATER \$ _____ 0204 \$ _____

0205 TRANSFER \$ _____

WELL CONSTRUCTION

0218 WELL DRILL CONSTRUCTOR \$ _____ 0219 \$ _____

LANDOWNER'S PERMIT \$ _____ 0220 \$ _____

0250 OTHER (IDENTIFY) Assignment \$ 120.00

0536 TREASURY 0437 WELL CONST. START FEE

0211 WELL CONST START FEE \$ _____ CARD# _____

0210 MONITORING WELLS \$ _____ CARD# _____

OTHER (IDENTIFY) _____

0607 TREASURY 0467 HYDRO ACTIVITY LIC NUMBER

0233 POWER LICENSE FEE (FW/WRD) \$ _____

0231 HYDRO LICENSE FEE (FW/WRD) \$ _____

HYDRO APPLICATION \$ _____

TREASURY OTHER / RDX

FUND _____ TITLE _____

OBJ. CODE _____ VENDOR # _____

DESCRIPTION _____ \$ _____

RECEIPT: **140368**

DATED: 3-23-23 BY: Use 1 - Min

Request for Assignment By Proof of Ownership (If Water Right Holder is Not Available)



Oregon Water Resources Department
725 Summer Street NE, Suite A
Salem, Oregon 97301-1266
(503) 986-0900
www.oregon.gov/owrd

If the Department determines that the application is incomplete, fees have not been paid, or the required documents are not acceptable, the application and all fees submitted will be returned to the applicant.

If for multiple rights, a separate form and fee for each right will be required.

I, ADRIENNE CALABRESE
(Name of Party Requesting Assignment)
PO Box 315 ARCATA CA 95518 (707) 498-2747
(Mailing Address) (City) (State) (Zip) (Phone #)

- ☒ hereby request assignment of an entire application/permit/transfer order /limited license/groundwater statement;
- ☐ hereby request assignment of a portion of application/permit/transfer order/limited license/groundwater statement;
(You must include a map showing the portion of the application/permit/ transfer order /limited license/groundwater statement to be assigned.)

Application # _____; Permit # _____; Transfer Order # T-13523;

Limited License # _____; Groundwater Statement # _____;

ADRIENNE CALABRESE MICHAEL NEWMAN
(Name of Current Holder of Record)
PO Box 315, ARCATA CA 95518 191 Paradise Rd, Santa Barbara, CA 93105
(Mailing Address) (City) (State) (Zip) (Phone #)

Note: Write the initials (first letters) of your first and last names at the spots indicated below AC

- AC I certify that I am the current owner of the property described in this application, permit, transfer order, limited license, or groundwater statement. I have attached proof of ownership that may include but not be limited to: a copy of the deed to the land, a copy of a land sales contract, a court order or decree, documentation of survivorship of property held jointly. The Department cannot accept a copy of a tax statement.
- AC I have the legal right to request assignment under OAR 690-310-0280 and 690-320-0060.
- AC I have not been able to contact the owner(s) of record for the above referenced transaction. I have attached proof acceptable to the Department that notice of the assignment has been given or attempted for each identified property owner not a party to the assignment. ORS 537.220(2) Failure to submit this proof will result in the return of your request. (Proof may include but not be limited to: a copy of returned certified mailing, copy of a Death Certificate, or a court order.)
- AC I further certify that the information provided herein is true and correct to the best of my knowledge.

Witness my hand this 20 day of MARCH, 2023.
(Day) (Month) (Year)

Signature of Party Requesting Assignment Adrienne Calabrese

Failure to provide any of the required information will result in the return of your application.

This certifies assignment and record change at Oregon Water Resources Department effective 8:00 a.m. on date of receipt at Salem, Oregon.
Fee receipt # 140368
For Director by Mary F. Bjork, Program Analyst in Water Rights Division. MFB

The completed "Request for Assignment" form must be submitted to the Department along with the recording fee of \$120.

RECEIVED

MAR 9 2023

OWRD

Assign by Proof - Approve
U8B 4-6-2023

2

March 20, 2023

Adrienne Calabrese
PO Box 315
Arcata, CA 95518

RECEIVED

MAR 23 2023

OWRD

Dear Ms. Bjork,

In regards to Transfer Order # T-13523:

This is my attempt to notify Michael Newman of a Request of Assignment for the Transfer of Water Rights at 16450 Water Gap Road, Williams, OR to my name only.


Please accept my application by Proof of Ownership as I have notified Mr. Newman to obtain his signature by a Certified Mailing of Assignment. Over a month has passed and Mr. Newman has not signed although he accepted the letter on February 21, 2023.

Enclosed is a copy of the Request for Assignment, a copy of the letter that I sent along with it by Certified Mail on February 16, 2023, and a copy of the Certified Mail receipt.

I have also enclosed a Request for Assignment by Proof of Ownership and a copy of the Judgement awarding me the property at 16450 Water Gap Road, Williams, OR. Also enclosed is a check for \$120 for the Recording Fee.

Thank you for your attention to this matter.

Sincerely,



Adrienne Calabrese

Adrienne Calabrese
PO Box 315
Arcata, CA 95518

RECEIVED
MAR 23 2023
OWRD

Michael Newman
91 Paradise Road
Santa Barbara, CA 93105

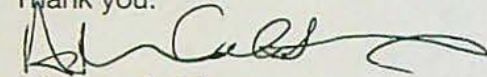
Michael,

Enclosed is a Request for Assignment form from the State of Oregon. Please initial, sign and date the form so that the Water Right transfer on the Water Gap Road property can be assigned into my name.

This form does not need to be notarized.

Please return the signed form to me. I have enclosed a self addressed, stamped envelope for your convenience.

Thank you.

A handwritten signature in black ink, appearing to read 'Adrienne Calabrese', with a stylized, flowing script.

Adrienne Calabrese

Request for Assignment



Oregon Water Resources Department
725 Summer Street NE, Suite A
Salem, Oregon 97301-1266
(503) 986-0900
www.oregon.gov/owrd

If the Department determines that the application is incomplete, fees have not been paid, or the required documents are not acceptable, the application and all fees submitted will be returned to the applicant.

If for multiple rights, a separate form and fee for each right will be required.

I, MICHAEL NEWMAN

(Name of Current Holder of Record)

91 Paradise Rd.

(Mailing Address)

Santa Barbara, CA 93105 805-698-1993

(City) (State) (Zip) (Phone #)

☒ hereby assign all my interest in and to the entire application/permit/transfer order/limited license/groundwater statement; (example, sold all the land authorized under the right)

☐ hereby assign all my interest in and to a portion of application/permit/transfer order/limited license/groundwater statement; (*You must include a map showing the portion of the application/permit/transfer order/limited license/groundwater statement to be assigned.* Example, sold a portion of the land authorized under the right)

☐ hereby assign a portion of my interest in and to the entire application/permit/transfer order/limited license/groundwater statement; (example, adding an additional person)

Application # N/A; Permit # N/A; Transfer Order # T-13523;

Limited License # N/A; Groundwater Statement # N/A;

as filed in the office of the Water Resources Director, to:

ADRIENNE CALABRESE

(Name of New Owner)

PO Box 315

(Mailing Address)

ARCATA, CA 95518

(City) (State) (Zip) (Phone #)

RECEIVED
MAR 23 2023

OWRD

Note: If there are other owners of the property or groundwater statement, you must attach it to this form. Write the initials

_____ I hereby certify that I have notified a _____ of the application, permit, transfer order, limited license, or groundwater statement.

Witness my hand this _____ day _____ (Day)

Signature of Current Holder of Record _____

Failure to provide any of the required information will result in the application being rejected.

PLEASE
INITIAL
DATE
SIGN

er, limited license, addresses and indicated below.

ation, permit,

pplication.

DO NOT WRITE IN THIS BOX

nt"
nent

along with the recording fee of \$120.

U.S. Postal Service™
CERTIFIED MAIL® RECEIPT
Domestic Mail Only

For delivery information, visit our website at www.usps.com®.

OFFICIAL USE

Certified Mail Fee \$ 4.15

Extra Services & Fees (check box, add fee as appropriate)

☒ Return Receipt (hardcopy) \$ 3.35

☐ Return Receipt (electronic) \$

☐ Certified Mail Restricted Delivery \$

☐ Adult Signature Required \$

☐ Adult Signature Restricted Delivery \$

Postage \$.63

Total Postage and Fees \$ 8.13

Sent To MICHAEL NEWMAN Search

Street and Apt. No., or PO Box No. 91 PARADISE RD

City, State, ZIP+4® Santa Barbara CA

PS Form 3800, April 2015 PSN 7530-02-000-9047 See Reverse for Instructions



USPS Tracking Intranet

Help



March 17, 2023

RECEIVED

MAR 23 2023

OWRD

1454
H54

91 PARADISE RD SANTA
BARBARA, CA 93105

Enter up to 35 items separated by commas.

Select Search Type:

Quick Search

Submit


Product Tracking & Reporting. All Rights Reserved
Version: 23.2 2.0.35

USPS Tracking®

Tracking

FAQs >

RECEIVED
MAR 23 2023
OWRD



 **Track Packages**
Anytime, Anywhere

Get the free Informed Delivery® feature to receive automated notifications on your packages

[Learn More](#)

Tracking Number:

70150640000716430545

 Copy  Add to Informed Delivery

Remove
Feedback

Latest Update

Your item was delivered to an individual at the address at 10:50 am on February 21, 2023 in SANTA BARBARA, CA 93105.

Delivered

Delivered, Left with Individual
SANTA BARBARA, CA 93105
February 21, 2023, 10:50 am

Out for Delivery

SANTA BARBARA, CA 93105

JOSEPHINE COUNTY OFFICIAL RECORDS	
RHIANNON HENKELS, COUNTY CLERK	2023-001494
DED-TDM	02/14/2023 03:19 PM
Cnt=1 Pgs=7 Stn=5 SSCHREIBER	
\$35.00 \$11.00 \$10.00 \$5.00	\$61.00
I, Rhiannon Henkels, County Clerk, certify that the within document was received and duly recorded in the official records of Josephine County.	

RECORDING COVER SHEET *(Please Print or Type)*
 This cover sheet was prepared by the person presenting the instrument for recording. The information on this sheet is a reflection of the attached instrument and was added for the purpose of meeting first page recording requirements in the State of Oregon, ORS 205.234, and does NOT affect the instrument.

*THIS SPACE RESERVED FOR USE BY
 THE COUNTY RECORDING OFFICE*

AFTER RECORDING RETURN TO:

Kendell H. Ferguson
 Sorenson, Ransom & Ferguson, LLP
 133 NW "D" Street
 Grants Pass, OR 97526

RECEIVED

MAR 23 2023

OWRD

1) TITLE(S) OF THE TRANSACTION(S) ORS 205.234(a)

General Judgment of Dissolution of Domestic Partnership
 Case No. 22DR09497

2) DIRECT PARTY / GRANTOR(S) ORS 205.125(1)(b) and 205.160

Adrienne Calabrese, Petitioner

3) INDIRECT PARTY / GRANTEE(S) ORS 205.125(1)(a) and 205.160

Michael Lane Newman, Respondent

4) TRUE AND ACTUAL CONSIDERATION

ORS 93.030(5) – Amount in dollars or other

\$ _____ ☒ Other

5) SEND TAX STATEMENTS TO:

6) SATISFACTION of ORDER or WARRANT

ORS 205.125(1)(e)

CHECK ONE: ☐ FULL
 (If applicable) ☐ PARTIAL

7) The amount of the monetary obligation imposed by the order or warrant. ORS 205.125(1)(c)

\$ _____

8) If this instrument is being Re-Recorded, complete the following statement, in accordance with ORS 205.244: "RERECORDED AT THE REQUEST OF _____

TO CORRECT _____

PREVIOUSLY RECORDED IN BOOK _____ AND PAGE _____, OR AS FEE NUMBER _____."



Certified True Copy Of The Original
 Dated This 13 Day Of Feb, 2023
 Trial Court Administrator
 By: W. Pottel

IN THE CIRCUIT COURT OF THE STATE OF OREGON
 FOR THE COUNTY OF JOSEPHINE

RECEIVED

MAR 23 2023

OWRD

ADRIENNE CALABRESE,)	No. 22DR09497
)	
Petitioner,)	GENERAL JUDGMENT OF
)	DISSOLUTION OF DOMESTIC
v.)	PARTNERSHIP
)	
MICHAEL LANE NEWMAN,)	
)	
Respondent.)	

THIS MATTER came before the Court for trial on January 20, 2023. Petitioner ADRIENNE CALABRESE appeared in person and was represented by Kendell H. Ferguson. Respondent MICHAEL LANE NEWMAN did not appear, despite having received notice of the trial date in October 2022 and having contacted the court regarding the hearing and being provided information as to how to request a postponement and how to appear remotely. The Court having received the testimony and evidence presented by the Petitioner; having reviewed the records and documents on file herein, being fully advised in the premises and having issued an oral ruling from the bench, makes the following findings:

1. The parties were never married.
2. The parties began cohabitating in a nonmarital domestic relationship in August 2015.
3. The parties separated in April 2021, when Respondent moved back to California. This was the end of the parties' domestic relationship. The parties split their personal property at this time.

///

1 4. During their cohabitation, the parties jointly acquired two parcels of real
2 property and one Kubota Tractor.

3 5. On September 27, 2017, the parties purchased a parcel of real property
4 located at 16450 Water Gap Road, Grants Pass, Oregon for \$539,950.00. The current
5 balance due on the Water Gap property is \$360,360.67. The parties took out a joint loan
6 for the purchase with Umpqua Bank, and opened a joint account at Umpqua Bank to
7 service the loan. The property was held in the parties' individual names, not as tenants in
8 common but with right of survivorship. The property is currently worth approximately
9 \$700,000. The parties jointly paid on the Water Gap property until Respondent left in
10 April 2021. Since that time, Petitioner has made all of the payments on the Water Gap
11 property. The property has an estimated equity of \$339,639.33.

12 6. On or about February 21, 2020, the parties purchased a cabin in Santa
13 Barbara, but due to Forest Service regulations, the cabin was placed in Respondent's
14 name alone. This real property has an outstanding mortgage to a private money lender
15 in the approximate amount of \$120,000. The property is currently worth approximately
16 \$350,000. Petitioner was obligated to pay the power for the cabin and did so until
17 December 2021. The parties had no express agreement to share the value of the cabin,
18 but the behavior of the parties did establish a domestic partnership and an implicit intent
19 to share equally the value of the cabin, giving both parties an interest in the cabin. The
20 property has an estimated equity of \$230,000.

21 7. The parties jointly purchased a Kubota tractor for \$54,572.05 on May 9,
22 2019. The parties jointly paid on the Kubota until Respondent left in April 2021. Since
23 that time, Petitioner has made all of the payments on the Kubota. The current balance
24 due on the Kubota is \$15,462.26. Respondent filed a police report alleging a total value
25 of \$77,609.10 for the Kubota and its implements. Petitioner agreed to this value. The
26 Kubota has equity of \$62,146.84.

27 ///

9. This court has jurisdiction over the domestic partnership and has the authority to distribute property owned by the parties.

IT IS HEREBY ORDERED AND ADJUDGED:

1.

Termination of Domestic Partnership. The nonmarital domestic partnership is terminated.

2.

Water Gap Real Property

Petitioner is awarded the real property located at 16450 Water Gap Road, Williams, Oregon, free and clear of any interest of Respondent, and subject to the outstanding loan held by Umpqua Bank. The Residence real property is shown on Assessor's Map No. 38052200, Tax Lot 702, Account No. 326508; more particularly described as follows:

Commencing at the center of Section 22, Township 38 South, Range 5 West of the Willamette Meridian, Josephine County, Oregon; thence North $89^{\circ}30'$ West along the East-West center line of said Section 1103 feet to the True Point of Beginning; thence South $89^{\circ}30'$ East, along said center line 703 feet; thence South 300 feet; thence North $89^{\circ}30'$ East, parallel to said East-West centerline, 105 feet; thence South 270 feet; thence South $89^{\circ}30'$ East, parallel to said East-West centerline, 1240 feet, more or less, to the Westerly right of way line of Water Gap Road; thence Southerly along said right of way line, 25 feet, more or less, to a point that is 595 feet South of said East-West centerline; thence North $89^{\circ}30'$ West, parallel to said centerline, 2090 feet, more or less, to a point South of the true point of beginning; thence North 595 feet to the true point of beginning.

///

///

///

RECEIVED

MAR 23 2023

OWRD

1 3.

2 Santa Barbara Real Property

3 Respondent is awarded the real property located at 91 Paradise Road, Santa
4 Barbara, CA, 93105, free and clear of any interest of Petitioner, and subject to the
5 outstanding loan, more particularly described as follows:

6 COUNTY OF SANTA BARBARA, STATE OF CALIFORNIA,
7 LOT 91, SANTA YNEZ TRACT, SANTA BARBARA DISTRICT, AS SHOWN
8 ON THE MAP IN THE OFFICE OF THE FORREST SUPERVISOR OF THE
9 LOS PADRES DISTRICT, SANTA BARBARA RANGER DISTRICT, REGION
10 5, STATE OF CALIFORNIA.

11 This award shall offset the equity in the Water Gap property that would otherwise
12 be owed to Respondent.

13 4.

14 Kubota Tractor

15 Respondent is awarded the Kubota Tractor, free and clear of any interest of
16 Petitioner. Petitioner shall pay off the remaining balance owed on the tractor of
17 \$15,462.26 and shall convey title to the tractor to Respondent. This award shall offset
18 the equity in the Water Gap property that would otherwise be owed to Respondent.

19 5.

20 Joint Debts

21 Petitioner paid \$85,610.02 towards the parties' joint debts. Respondent's share of
22 those debts is \$42,805.01. This amount is hereby applied to offset Respondent's
23 remaining equity in the Water Gap property.

24 6.

25 Equalizing Judgment

26 Petitioner is receiving the Water Gap property for a total equity of \$339,639.33.
27 Respondent is receiving the Santa Barbara property, with an equity of \$230,000, the
Kubota - free from any liens, for a value of \$77,609.10, and the offset of joint debts paid
by Petitioner for a total offset of \$42,805.01, giving Respondent a total value of

1 \$350,414.11. Petitioner agreed that the amounts were close enough and that no
2 equalizing judgment was necessary to Petitioner for the disparity in distribution of the
3 parties' assets and liabilities. All other personal property has already been divided
4 between the parties.

5 7.

6 Attorney Fees


7 Each party shall be responsible for their own Attorney Fees incurred in this
8 matter.

9 8.

10 Jurisdiction

11 Josephine County Circuit Court shall retain jurisdiction over this matter.
12

13 2/13/2023 10:18:42 AM

14 

15 Judge Sarah E. McGlaughlin
16
17
18

19 Submitted by:

20 Kendell H. Ferguson
21 OSB No. 073880
22 Kferguson@roguevalleylaw.com
of Attorneys for Petitioner
23
24
25
26
27

RECEIVED

MAR 23 2023

OWRD

Oregon Water Resources Dept:

Please find 3 checks for Assignment Fee \$120, Assignment Fee \$120, Claim of Beneficial Use Transfer Fee \$230.

Claim of Beneficial Use for Transfers, Place of Use Only, Completed Form and Maps, Signed by Water Master and landowner.

2 packets for Water Rights Assignments by Proof of Ownership for T-13523 and R-87433

1 copy of General Judgement of Dissolution of Domestic Partnership with Recording Cover Sheet.

A returned copy of Claim of Beneficial Use for Reservoirs Form with date stamp on it.

Thank you,
Adrienne Calabrese



Oregon

Kate Brown, Governor

Water Resources Department

725 Summer St NE, Suite A

Salem, OR 97301

(503) 986-0900

Fax (503) 986-0904

May 9, 2022

MICHAEL NEWMAN
ADRIENNE CALABRESE
16450 WATER GAP RD
WILLIAMS, OR 97544

REFERENCE: Transfer Application T-13523

Enclosed is a copy of the final order approving your water right transfer application.

The time allowed to complete the transfer is specified in the final order. YOU SHOULD GIVE PARTICULAR ATTENTION TO THE TIME LIMIT. The water right for any portion of the authorized change in character of use or change in place of use NOT carried out within the time allowed will be lost.

An extension of the time limit can be allowed only upon a showing that diligent effort has been made to complete the actual change(s) within the time allowed.

You are required to hire a Certified Water Rights Examiner (CWRE) to complete a Claim of Beneficial Use report and map which must be submitted to this Department within one year of the date you complete the change(s) or within one year of the completion date authorized in the transfer final order, whichever occurs first.

If you have any questions related to the approval of this temporary transfer, you may contact your caseworker, Corey Courchane by telephone at (503) 979-3917 or by e-mail at Corey.A.Courchane@oregon.gov.

Sincerely,

Julie C. Baustian
Water Rights Services Support
Transfers and Conservation Section

cc: Scott C. Ceciliani, Watermaster Dist. # 14 (via email)
Josephine County Planning Department
Scott D. Fein, Agent

Enclosure

BEFORE THE WATER RESOURCES DEPARTMENT
OF THE
STATE OF OREGON

In the Matter of Transfer Application)	FINAL ORDER APPROVING A CHANGE IN
T-13523, Josephine County)	PLACE OF USE

Authority

Oregon Revised Statutes (ORS) 537.705 and 540.505 to 540.580 establish the process in which a water right holder may submit a request to transfer the point of appropriation, place of use, or character of use authorized under an existing water right. Oregon Administrative Rules (OAR) Chapter 690, Division 380 implement the statutes and provides the Department's procedures and criteria for evaluating transfer applications.

Applicant

ADRIENNE CALABRESE
MICHAEL NEWMAN
16450 WATER GAP RD
WILLIAMS, OR 97544

Findings of Fact

1. On September 23, 2020, ADRIENNE CALABRESE AND MICHAEL NEWMAN filed an application to change the place of use under Certificate 66521. The Department assigned the application number T-13523.
2. Notice of the application for transfer was published on September 29, 2020, pursuant to OAR 690-380-4000. No comments were filed in response to the notice.
3. On November 10, 2021, the Department mailed a copy of the draft Preliminary Determination proposing to approve Transfer Application T-13523 to the applicants. The draft Preliminary Determination cover letter set forth a deadline of December 13, 2021, for the applicants to respond. The Department did not receive a response.

This final order is subject to judicial review by the Court of Appeals under ORS 183.482. Any petition for judicial review must be filed within the 60-day time period specified by ORS 183.482(1). Pursuant to ORS 536.075 and OAR 137-003-0675, you may petition for judicial review or petition the Director for reconsideration of this order. A petition for reconsideration may be granted or denied by the Director, and if no action is taken within 60 days following the date the petition was filed, the petition shall be deemed denied.

4. On December 28, 2021, the Department contacted the applicants' agent by written correspondence, as the December 13, 2021 deadline was not met for receiving a response. The Department set forth a deadline of January 14, 2022, for the applicants to respond.
5. On January 10, 2022, the applicants requested that the Department proceed with issuance of a Preliminary Determination and provided the necessary information to demonstrate that the applicant is authorized to pursue the transfer.
6. On March 14, 2022, the Department issued a Preliminary Determination proposing to approve Transfer T-13523 and mailed a copy to the applicants. Additionally, notice of the Preliminary Determination for the transfer application was published on the Department's weekly notice on March 15, 2022, pursuant to ORS 540.520 and OAR 690-380-4020. No protests were filed in response to the notice.
7. The right to be transferred is as follows:

Certificate: 66521 in the name of FRANK N. AND ANN ADELE GLEMB (perfected under Permit G-9700)

Use: IRRIGATION of 3.0 ACRES

Priority Date: SEPTEMBER 25, 1981

Rate: 0.04 CUBIC FOOT PER SECOND

Limit/Duty: The amount of water used for irrigation, together with the amount secured under any other right existing for the same lands, shall be limited to ONE-EIGHTIETH of one cubic foot per second per acre, or its equivalent for each acre irrigated and shall be further limited to a diversion of not to exceed 2.5 acre-feet per acre for each acre irrigated during the irrigation season of each year.

Source: ONE WELL in the WILLIAMS CREEK BASIN

Authorized Point of Appropriation:

Twp	Rng	Mer	Sec	Q-Q	Measured Distances
38 S	5 W	WM	22	NE SW	220 FEET SOUTH AND 3730 FEET WEST FROM THE E1/4 CORNER OF SECTION 22

Authorized Place of Use:

IRRIGATION					
Twp	Rng	Mer	Sec	Q-Q	Acres
38 S	5 W	WM	22	NE SW	3.0

8. Transfer Application T-13523 proposes to change the place of use (POU) of the right to:

IRRIGATION					
Twp	Rng	Mer	Sec	Q-Q	Acres
38 S	5 W	WM	22	NE SW	3.0

9. The applicant has stated, "The POU change is within original 1/4 1/4 and taxlot. Original map for certificate is at 1:1320 scale and is very hard to disseminate actual place of use. This transfer has been prepared in coordination with the District 14 watermaster to bring the necessary level of precision to present day standards to alleviate concerns of enlargement and incorrect place of use in relation to current OWRD records."

Transfer Review Criteria (OAR 690-380-4010)

10. Water has been used within the last five years according to the terms and conditions of the right. There is no information in the record that would demonstrate that the right is subject to forfeiture under ORS 540.610.
11. A pump, pipeline, and sprinkler system sufficient to use the full amount of water allowed under the existing right were present within the five-year period prior to submittal of Transfer Application T-13523.
12. The proposed change would not result in enlargement of the right.
13. The proposed change would not result in injury to other water rights.
14. All other application requirements are met.

Conclusions of Law


The change in place of use proposed in Transfer Application T-13523 is consistent with the requirements of ORS 537.705 and 540.505 to 540.580 and OAR 690-380-5000.

Now, therefore, it is ORDERED:

1. The change in place of use proposed in Transfer Application T-13523 are approved.
2. The right to the use of the water is restricted to beneficial use at the place of use described, and is subject to all other conditions and limitations contained in Certificate 66521 and any related decree.
3. Water right Certificate 66521 is cancelled.
4. Water use measurement conditions:
 - a. Before water use may begin under this order, the water user shall install a totalizing flow meter, or, with prior approval of the Director, another suitable measuring device, at each point of appropriation (new and existing).
 - b. The water user shall maintain the meters or measuring devices in good working order.
 - c. The water user shall allow the Watermaster access to the meters or measuring devices; provided however, where the meters or measuring devices are located within a private structure, the Watermaster shall request access upon reasonable notice.

5. The former place of use of the transferred right shall no longer receive water under the right.
6. Full beneficial use of the water shall be made, consistent with the terms of this order, on or before **October 1, 2023**. A Claim of Beneficial Use prepared by a Certified Water Right Examiner shall be submitted by the applicant to the Department within one year after the deadline for completion of the change and full beneficial use of the water.
7. After satisfactory proof of beneficial use is received, a new certificate confirming the right transferred will be issued.

Dated in Salem, Oregon on **MAY 09 2022**



Lisa J. Jaramillo, Transfer and Conservation Section Manager, for
THOMAS M BYLER, DIRECTOR
Oregon Water Resources Department

Mailing date: **MAY 10 2022**

WATER RIGHT TRANSFER COVER SHEET

Transfer: T- 13523

Transfer Specialist:

Transfer Type: Regular

Corey

Applicant: MICHAEL NEWMAN & ADRIENNE CALABRES 16450 WATER GAP RD WILLIAMS, OR 97544 Email: _____ Phone: _____		Agent: <input type="checkbox"/> N/A SCOTT D. FEIN 600 TYLER CREEK RD ASHLAND, OR 97520-9453 Email: _____ Phone: _____	
Irrigation District: <input type="checkbox"/> N/A Email: _____		CWRE: <input type="checkbox"/> N/A Email: _____	
Affected Local Gov'ts: <input type="checkbox"/> N/A Josephine County Email: _____		Affected Tribal Gov't: <input type="checkbox"/> N/A UNAVAILABLE Email: _____	
Current Landowner if other than Applicant: <input type="checkbox"/> N/A Email: _____		Receiving Landowner: <input type="checkbox"/> N/A Email: _____	

Water Rights Affected

File Marked	App. File # or Decree Name	Permit	Certificate	RR/CR Needed	RR/CR Nos.
<input type="checkbox"/>	G-10561	G-9700	66521	<input type="checkbox"/> Yes <input checked="" type="checkbox"/> No	
<input type="checkbox"/>				<input type="checkbox"/> Yes <input type="checkbox"/> No	
<input type="checkbox"/>				<input type="checkbox"/> Yes <input type="checkbox"/> No	

Key Dates & Initial Actions:

Rec'd: September 23, 2020	Proposed Action(s): PLACE OF USE	
Fees Pd: 2090.00	WM District: 14	ODFW District:
Initial Public Notice: September 29, 2020	WM Review sent:	ODFW Review sent:
Acknowledgement Letter Sent <input checked="" type="checkbox"/>		GW Review sent: <input type="checkbox"/> N/A
County sent cc: of Ack Letter <input type="checkbox"/>	BOR notified (date): <input type="checkbox"/> N/A	
Newspaper quote requested:	Request for news \$ sent:	News \$ received:
Request to publish sent:	Affidavit of publication received:	Last day of publication:

Document	Drafted	Peer Review	Changes Made	Coordinator	Changes Made	Signature Bin	Signature Date
DPD	Date: 10/22/21 Initials: ce	Date: 10/28/21 Initials: Jor	Date: _____ Initials: _____	Date: 11/10/21 Initials: PKS	Date: 11/10/21 Initials: ce	CW Sent: 11/10/21	N/A
PD	Date: 1/10/22 Initials: ce	Date: 1/12/22 Initials: SLP	Date: _____ Initials: _____	Date: 1/31/22 Initials: PKS	Date: 2/2/22 Initials: ce	Date: 2/16/22	3/14/2022
FO	Date: 3/25/22 Initials: ce	Date: 3/25/22 Initials: SLP	Date: _____ Initials: _____	Date: 4/5/22 Initials: PKS	Date: _____ Initials: _____	Date: 4/22/22	5/9/2022

Special Issues: _____

Special Order Volume: Vol. 125 Pages 7-10

COURCHANE Corey A * WRD

From: BUCHHOLZ Sheila L * WRD
Sent: Monday, February 14, 2022 10:42 AM
To: COURCHANE Corey A * WRD; BAUSTIAN Julie C * WRD
Cc: MARTIN Duff A * WRD
Subject: PD T-13523
Attachments: PD T-13523.pdf

Good Morning Corey and Julie,

This PD Transfer has been completed.

Thanks,

Sheila Buchholz

Data Technician 1

725 Summer St. NE, Suite A | Salem, Oregon 97301

Email: Sheila.L.Buchholz@water.oregon.gov



OREGON
WATER
RESOURCES
DEPARTMENT

Integrity | Service | Technical Excellence | Teamwork | Forward-Looking

STATE OF OREGON
COUNTY OF JOSEPHINE
CERTIFICATE OF WATER RIGHT

THIS CERTIFICATE ISSUED TO

FRANK N. AND ANN ADELE GLEMB
P.O. BOX 282
MURPHY, OREGON 97533

confirms the right to use the waters of ONE WELL in the WILLIAMS CREEK BASIN for the purpose of IRRIGATING 3.0 ACRES.

The right has been perfected under Permit G-9700. The date of priority is SEPTEMBER 25, 1981. The right is limited to not more than 0.04 CUBIC FOOT PER SECOND or its equivalent in case of rotation, measured at the well.

The well is located as follows:

NE 1/4 SW 1/4, SECTION 22, T 38 S, R 5 W, W.M.; 220 FEET SOUTH AND 3730 FEET WEST FROM THE EAST 1/4 CORNER OF SECTION 22.

The amount of water used for irrigation, together with the amount secured under any other right existing for the same lands, shall be limited to ONE-EIGHTIETH of one cubic foot per second per acre, or its equivalent for each acre irrigated and shall be further limited to a diversion of not to exceed 2.5 acre-feet per acre for each acre irrigated during the irrigation season of each year.

The right shall conform to such reasonable rotation system as may be ordered by the proper state officer.

A description of the place of use under the right, and to which such right is appurtenant, is as follows:

NE 1/4 SW 1/4 3.0 ACRES
SECTION 22
TOWNSHIP 38 SOUTH, RANGE 5 WEST, W.M.

*Entirety of
the right*

The right to the use of the water for the above purpose is restricted to beneficial use on the lands or place of use described.

WITNESS the signature of the Water Resources Director, affixed
JULY 19, 1991.

/s/ WILLIAM H. YOUNG
William H. Young

Recorded in State Record of Water Right Certificates numbered 66521.

G-10561.LMJ



Oregon
Kate Brown, Governor

Water Resources Department

725 Summer St NE, Suite A

Salem, OR 97301

(503) 986-0900

Fax (503) 986-0904

March 14, 2022

VIA CERTIFIED MAIL AND E-MAIL

Applicant

ADRIENNE CALABRESE

MICHAEL NEWMAN

16450 WATER GAP RD

WILLIAMS, OR 97544

SUBJECT: Water Right Transfer Application T-13523

Please find enclosed the Preliminary Determination indicating that, based on the information available, the Department intends to approve application T-13523. This document is an intermediate step in the approval process; water may not be used legally as proposed in the transfer application until a Final Order has been issued by the Department. Please read this entire letter carefully to determine your responsibility for additional action.

A public notice is being published in the Department's weekly publication, simultaneously with issuance of the Preliminary Determination. The notice initiates a period in which any person may file either a protest opposing the decision proposed by the Department in the Preliminary Determination or a standing statement supporting the Department's decision. The protest period will end 30 days after the Department's notice.

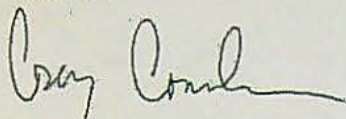
If no protest is filed, the Department will issue a Final Order consistent with the Preliminary Determination. You should receive a copy of the Final Order about 30 days after the close of the protest period.

If a protest is filed, the application may be referred to a contested case proceeding. A contested case provides an opportunity for the proponents and opponents of the decision proposed in the Preliminary Determination to present information and arguments supporting their position in a quasi-judicial proceeding.

IMPORTANT: Due to COVID-19, the Department's office is closed to walk-in services. The Department encourages the submission of protests by U.S. mail. Please consider mailing early to ensure the Department receives the protest by the deadline specified above.

Please do not hesitate to contact me, at corey.a.courchane@water.oregon.gov or (503) 979-3917, if I may be of assistance.

Sincerely,

A handwritten signature in dark ink, appearing to read "Corey Courchane", with a long horizontal flourish extending to the right.

Corey Courchane
Transfer Specialist
Transfer and Conservation Section

cc: Transfer Application file T-13523
Scott C. Ceciliani, District 14 Watermaster *(via e-mail)*
Scott D. Fein, Agent for the applicant *(via e-mail)*

encs

BEFORE THE WATER RESOURCES DEPARTMENT
OF THE
STATE OF OREGON

In the Matter of Transfer Application)	PRELIMINARY DETERMINATION
T-13523, Josephine County)	PROPOSING APPROVAL OF A CHANGE IN
)	PLACE OF USE

Authority

Oregon Revised Statutes (ORS) 537.705 and 540.505 to 540.580 establish the process in which a water right holder may submit a request to transfer the point of appropriation, place of use, or character of use authorized under an existing water right. Oregon Administrative Rules (OAR) Chapter 690, Division 380 implement the statutes and provides the Department's procedures and criteria for evaluating transfer applications.

Applicant

ADRIENNE CALABRESE
MICHAEL NEWMAN
16450 WATER GAP RD
WILLIAMS, OR 97544

Findings of Fact

1. On September 23, 2020, ADRIENNE CALABRESE AND MICHAEL NEWMAN filed an application to change the place of use under Certificate 66521. The Department assigned the application number T-13523.
2. Notice of the application for transfer was published on September 29, 2020, pursuant to OAR 690-380-4000. No comments were filed in response to the notice.
3. On November 10, 2021, the Department mailed a copy of the draft Preliminary Determination proposing to approve Transfer Application T-13523 to the applicants. The draft Preliminary Determination cover letter set forth a deadline of December 13, 2021, for the applicants to respond. The Department did not receive a response.
4. On December 28, 2021, the Department contacted the applicants' agent by written correspondence, as the December 13, 2021 deadline was not met for receiving a response. The Department set forth a deadline of January 14, 2022, for the applicants to respond.

Pursuant to OAR 690-380-4030, any person may file a protest or standing statement within 30 days after the last date of publication of notice of this preliminary determination.
--

5. On January 10, 2022, the applicants requested that the Department proceed with issuance of a Preliminary Determination and provided the necessary information to demonstrate that the applicant is authorized to pursue the transfer.

6. The right to be transferred is as follows:

Certificate: 66521 in the name of FRANK N. AND ANN ADELE GLEMBBA (perfected under Permit G-9700)

Use: IRRIGATION of 3.0 ACRES

Priority Date: SEPTEMBER 25, 1981

Rate: 0.04 CUBIC FOOT PER SECOND

Limit/Duty: The amount of water used for irrigation, together with the amount secured under any other right existing for the same lands, shall be limited to ONE-EIGHTIETH of one cubic foot per second per acre, or its equivalent for each acre irrigated and shall be further limited to a diversion of not to exceed 2.5 acre-feet per acre for each acre irrigated during the irrigation season of each year.

Source: ONE WELL in the WILLIAMS CREEK BASIN

Authorized Point of Appropriation:

Twp	Rng	Mer	Sec	Q-Q	Measured Distances
38 S	5 W	WM	22	NE SW	220 FEET SOUTH AND 3730 FEET WEST FROM THE E1/4 CORNER OF SECTION 22

Authorized Place of Use:

IRRIGATION					
Twp	Rng	Mer	Sec	Q-Q	Acres
38 S	5 W	WM	22	NE SW	3.0

7. Transfer Application T-13523 proposes to change the place of use (POU) of the right to:

IRRIGATION					
Twp	Rng	Mer	Sec	Q-Q	Acres
38 S	5 W	WM	22	NE SW	3.0

8. The applicant has stated, "The POU change is within original 1/4 1/4 and taxlot. Original map for certificate is at 1:1320 scale and is very hard to disseminate actual place of use. This transfer has been prepared in coordination with the District 14 watermaster to bring the necessary level of precision to present day standards to alleviate concerns of enlargement and incorrect place of use in relation to current OWRD records."

Transfer Review Criteria (OAR 690-380-4010)

9. Water has been used within the last five years according to the terms and conditions of the right. There is no information in the record that would demonstrate that the right is subject to forfeiture under ORS 540.610.

10. A pump, pipeline, and sprinkler system sufficient to use the full amount of water allowed under the existing right were present within the five-year period prior to submittal of Transfer Application T-13523.
11. The proposed change would not result in enlargement of the right.
12. The proposed change would not result in injury to other water rights.
13. All other application requirements are met.

Determination and Proposed Action

The change in place of use proposed in Transfer Application T-13523 appears to be consistent with the requirements of ORS 537.705 and 540.505 to 540.580 and OAR 690-380-5000. If protests are not filed pursuant to OAR 690-380-4030, the application will be approved


If Transfer Application T-13523 is approved, the final order will include the following:

1. *The change in place of use proposed in Transfer Application T-13523 are approved.*
2. *The right to the use of the water is restricted to beneficial use at the place of use described, and is subject to all other conditions and limitations contained in Certificate 66521 and any related decree.*
3. *Water right Certificate 66521 is cancelled.*
4. *Water use measurement conditions:*
 - a. *Before water use may begin under this order, the water user shall install a totalizing flow meter, or, with prior approval of the Director, another suitable measuring device, at each point of appropriation (new and existing).*
 - b. *The water user shall maintain the meters or measuring devices in good working order.*
 - c. *The water user shall allow the Watermaster access to the meters or measuring devices; provided however, where the meters or measuring devices are located within a private structure, the Watermaster shall request access upon reasonable notice.*
5. *The former place of use of the transferred right shall no longer receive water under the right.*
6. *Full beneficial use of the water shall be made, consistent with the terms of this order, on or before **October 1, 2023**. A Claim of Beneficial Use prepared by a Certified Water Right Examiner shall be submitted by the applicant to the Department within one year after the deadline for completion of the change and full beneficial use of the water.*

7. *After satisfactory proof of beneficial use is received, a new certificate confirming the right transferred will be issued.*

Dated in Salem, Oregon on

MAR 14 2022


Lisa J. Jaramillo, Transfer and Conservation Section Manager, for
THOMAS M BYLER, DIRECTOR
Oregon Water Resources Department

This Preliminary Determination was prepared by Corey Courchane. If you have questions about the information in this document, you may reach me at 503-979-3917 or corey.a.courchane@water.oregon.gov

Protests should be addressed to the attention of Water Rights Services Division, Water Resources Department, 725 Summer St. NE, Suite A, Salem, OR 97301-1266.

IMPORTANT: Due to COVID-19, the Department's office is closed to walk-in services. The Department encourages the submission of protests by U.S. mail. Please consider mailing early to ensure the Department receives the protest by the deadline specified above.

Notice Regarding Service Members: Active duty servicemembers have a right to stay these proceedings under the federal Servicemembers Civil Relief Act. For more information contact the Oregon State Bar at 800-452-8260, the Oregon Military Department at 503-584-3571, or the nearest United States Armed Forces Legal Assistance Office through <http://legalassistance.law.af.mil>. The Oregon Military Department does not have a toll free number.



Oregon
Kate Brown, Governor

Water Resources Department
725 Summer St NE, Suite A
Salem, OR 97301
(503) 986-0900
Fax (503) 986-0904

November 10, 2021

ADRIENNE CALABRESE
MICHAEL NEWMAN
16450 WATER GAP RD
WILLIAMS, OR 97544

Reference: Water Right Transfer Application T-13523

Your water right transfer is in the first of three phases of processing. Enclosed is a draft of the Department's Preliminary Determination regarding Transfer Application T-13523. The document reflects the Department's conclusion that, based on the information currently available, the transfer will be approved. Your response and submittal of the items outlined below are required by December 13, 2021.

Required items needing your immediate attention:

1. Please carefully review the Draft Preliminary Determination to verify that it accurately reflects the changes you intend to make and to become familiar with the proposed conditions.
2. **Respond in writing** by DECEMBER 13, 2021, with acknowledgement that you agree to the proposed action and conditions.
3. If you find any errors, please let me know.
4. **REQUIRED:** You must submit a **Report of Ownership** for the lands where the water right(s) are currently located (i.e., the FROM lands). This report:
 - a) Must be prepared by a title company;
 - b) Shall include a "prepared by" statement and the date the title company prepared the report printed on the cover sheet;
 - c) Must be:
 - i. Prepared within 3 months of the Draft Preliminary Determination showing current ownership; **OR**
 - ii. Prepared within 3 months of recording of a water right conveyance agreement; **OR**
 - iii. Have a prepared date showing ownership at the time a water right conveyance agreement was recorded.

If water right conveyance agreements are involved, it is helpful to provide copies of those agreements along with the Report of Ownership.

IMPORTANT: In order for the Department to clearly understand the date that the title company prepared the Report of Ownership, the title company must indicate/state the date that they prepared the report on the coversheet and/or first page of the report.

- d) Must include a list of owners at the time the report was generated; **AND**
 - e) Must include a legal description of the property where the water right to be transferred is currently located (i.e., the FROM lands).
5. You must provide a notarized statement of consent signed by any landowner listed in the Report of Ownership who is not already included in the transfer application. The Department's statement of consent form (**Consent By Deeded Landowner**) is available at: [https://www.oregon.gov/OWRD/WRDFormsPDF/consent to transfer form.pdf](https://www.oregon.gov/OWRD/WRDFormsPDF/consent%20to%20transfer%20form.pdf)

Conditions to your water right...

The Watermaster has required a water measurement device(s) at the new diversion point(s) prior to diversion of water. Enclosed is a contact information sheet to assist you in pursuing additional information or approval of the required (or alternate) device(s).

Please note the proposed date by which all conditions must be met: October 1, 2023. If the required completion date is insufficient to comply with any of the conditions, you may request more time, at no cost to you, during this stage of processing. **Please let me know by the comment deadline if you will need more time and explain the reasons why.**

What happens next...

Once the preliminary determination is issued a publication period is required. The Department will publish a notice in their weekly publication, which opens a 30-day period in which the transfer can be protested.


Issuance of the Preliminary Determination will occur shortly after we receive:

1. Your written response to the conditions and proposed action in the Draft Preliminary Determination (e-mail is acceptable); and
2. The Report of Ownership, including affidavits of consent from any landowners shown in the ownership report who have not signed the transfer application. The title company must indicate/state the date that they prepared the ownership report on the coversheet and/or first page of the report.

If we do not receive the items listed above by December 13, 2021, a Preliminary Determination may be issued denying the application as incomplete.

Please do not hesitate to contact me, at corey.a.courchane@oregon.gov or (503) 979-3917, if I may be of assistance.

Sincerely,

A handwritten signature in black ink, appearing to read "Corey Courchane". The signature is fluid and cursive, with the first name "Corey" and last name "Courchane" clearly distinguishable.

Corey Courchane
Transfer Specialist
Transfer and Conservation Section

cc: Transfer Application file T-13523
Scott C. Cecilian, District 14 Watermaster (*via e-mail*)
Scott D. Fein, Agent for the applicant (*via e-mail*)

encs

Watermaster Review Form: Water Right Transfer



Oregon Water Resources Department
725 Summer St NE, Suite A
Salem, Oregon 97301-1266
(503) 986-0900
www.oregon.gov/OWRD

Transfer Application: T-13523

Review Due Date:

Applicant Name: Adrienne Calabres & Michael Newman

Proposed Changes: ☒ POU ☐ POD ☐ POA ☐ USE ☐ OTHER

Reviewer(s): Scott Ceciliani

Date of Review: 01/04/2021

1. Do you have evidence that the right has not been used in the last 5 years and that the presumption of forfeiture would not likely be rebuttable? ☐ Yes ☒ No If "Yes", attach evidence (e.g. dated aerial photo showing pavement or building on the land for >5 yrs.)
2. Is there a history of regulation on the source that serves this (or these) right(s) that has involved the transferred right(s) and downstream water rights? ☐ Yes ☒ No Generally characterize the frequency of any regulation or explain why regulation has not occurred:
3. Have headgate notices been issued for the source that serves the transferred right(s)?
☐ Yes ☒ No ☐ Records not available.
4. In your estimation, after the proposed change, would distribution of water for the right(s) result in regulation of other water rights that would not have occurred if use under the original right(s) was/were maximized? ☐ Yes ☒ No If "Yes", explain:
5. In your estimation, if the proposed change is approved, are there upstream water rights that would be affected? ☐ Yes ☒ No If "Yes", describe how the rights would be affected and list the rights most affected:

6. Check here ☐ if it appears that downstream water rights benefit from return flows resulting from the current use of the transferred right(s)? If you check the box, generally characterize the locations where the return flows likely occur and list the water rights that benefit most:

☒ N/A

7. For POD changes and instream transfers, check here if there are channel losses between the old and new PODs or within the proposed instream reach? If you check the box, describe and, if possible, estimate the losses:

☒ N/A

8. For instream transfers that propose protection of a reach beyond the mouth of the source stream:

☒ N/A Would the quantity be measureable into the receiving stream consistent with OAR 690-077-0015(8)? ☐ Yes ☐ No

9. For POU changes: ☐ N/A Is it likely the original place of use would continue to receive water from the same source? ☐ Yes ☒ No If "Yes", explain:

10. For POU or USE changes: ☐ N/A In your best judgment, would use of the existing right at "full face value," result in the diversion of more water than can be used beneficially and without waste?

☐ Yes ☒ No If "Yes", explain:

11. For POU changes that involve micro-irrigation: ☒ N/A

- a. Has the applicant made changes (absent a transfer) to convert to micro-irrigation within the current place of use boundary of the water right proposed for transfer, and previously demonstrated to the Department through monitoring and site inspections by the Watermaster that the proposed transfer will not result in injury or enlargement?

☐ Yes ☐ No If "Yes", explain:

- b. Has a temporary transfer of this nature been previously filed and approved on the same lands (or portions thereof) as those lands involved in this transfer?

☐ Yes ☐ No If "Yes", answer the following:

- i. Were there any problems with more acres being irrigated (or wetted) than were authorized under the temporary transfer? ☐ Yes ☐ No If "Yes", explain:

- ii. Did the designated areas that were to remain dry (or not wetted) under the temporary transfer actually remain dry? ☐ Yes ☐ No If "No", explain:

- iii. Did the applicant comply with and meet all of the conditions of the temporary transfer? ☐ Yes ☐ No If "No", explain:

- iv. Do you have any other observations regarding the temporary transfer? ☐ Yes ☐ No If "Yes", describe:

- v. Did the applicant demonstrate to the Department through monitoring and site inspections by the Watermaster that neither injury nor enlargement occurred as a result of the temporary transfer? ☐ Yes ☐ No If "No", explain:

- c. To the best of your knowledge, if this transfer is approved, does it appear that:

- i. "Injury" will occur to other water rights that share the same source? ☐ Yes ☐ No If "Yes", explain:

- ii. "Enlargement" of the water right being transferred will occur? ☐ Yes ☐ No If "Yes", explain:

12. Are there other issues not identified through the above questions that should be considered in determining whether the change "can be effected without injury to other rights"?

☐ Yes ☒ No If "Yes", explain:

13. What alternatives may be available for addressing any issues identified above:

14. Do conditions need to be included in the transfer order to avoid enlargement of the right or injury to other rights? ☐ No ☒ Yes, as checked and provided below:

☐ For POU changes that involve micro-irrigation, provide the monitoring and reporting conditions necessary to prevent injury/enlargement:

☐ A Headgate should be required prior to diverting water.

☒ Measurement Devices for POD or POA: (if this condition is selected, also fill in the top sections of Page 4)

a. Before water use may begin under this order, the water user shall install a totalizing flow meter, or, with prior approval of the Director, another suitable measuring device, ☒ at each point of diversion/appropriation (new and existing) OR at each new point of diversion/appropriation ☐ with the exception that water rights issued to the Bureau of Reclamation or an irrigation district (or similar entity) are not subject to this condition.*

b. The water user shall maintain the meters or measuring devices in good working order.

c. The water user shall allow the Watermaster access to the meters or measuring devices; provided however, where the meters or measuring devices are located within a private structure, the Watermaster shall request access upon reasonable notice.

☐ Reservoir water use measurement: (if this condition is selected, also fill in the top sections of Page 4)

a. Before water use may begin under this order, the water user shall install staff gages, or, with prior approval of the Director, other suitable measuring devices, that measure the entire range and stage between empty and full in each reservoir. Staff gages shall be United States Geological Survey style.*

b. Before water use may begin under this order, if the reservoir is located in channel, weirs or other suitable measuring devices must be installed upstream and downstream of the reservoir, and, an adjustable outlet valve must be installed. The water user shall maintain such devices in good working order. A written waiver may be obtained, if in the judgment of the Director, the installation of weirs or other suitable measuring devices, or the adjustable outlet valve, will provide no public benefit.

* The following alternative device(s) should be substituted for the bold, underlined device in the above selected condition:

☐ Weir
☐ Parshall Flume
☐ Other: _____

☐ Submerged Orifice
☐ Flow Restrictor

Oregon Water Resources Department

Measurement Condition Information for the Applicant

(To be sent with the Draft Preliminary Determination or Final Order)

Transfer #: T- 13523



In order to avoid enlargement of the right or injury to other rights, a **totalizing flow meter** will be required to be installed **prior to diversion of water**, as a condition of this transfer:



at each point of diversion/appropriation (new and existing) **OR**



at each new point of diversion/appropriation.

For additional information, or to obtain approval of a different type of measurement device, the applicant should contact the area Watermaster:

Watermaster name: Scott Ceciliani

District: 14

Address: 700 NW Dimmick Street

City/State/Zip: Grants Pass, Oregon 97526

Phone: 541-261-2213 or 541-476-1288

Email: Scott.C.Ceciliani@oregon.gov

Note: If a device other than the one specified in the Preliminary Determination or Final Order is approved by the Watermaster, fill out and mail the form below to the Salem office.

Approval of an Alternate Measurement Device

T- 13523

(to be filled out after consultation with the applicant, or after a site visit)

On behalf of the Director, I authorize use of the following suitable alternate measurement device:

Watermaster signature

District

Date

If this form is used for approval of an alternative measurement device, it must be mailed to:

Oregon Water Resources Department
725 Summer Street NE, Suite A
Salem, OR 97301-1266



Oregon
Kate Brown, Governor

Water Resources Department

725 Summer St NE, Suite A
Salem, OR 97301
(503) 986-0900
Fax (503) 986-0904

September 23, 2020

MICHAEL NEWMAN & ADRIENNE CALABRES
16450 WATER GAP RD
WILLIAMS, OR 97544

Reference: Application T- 13523

On September 23, 2020, we received your water right Transfer application. The application was accompanied by \$2090.00. Our receipt number 133474 is enclosed.

By copy of this letter, we are asking the Watermaster for a report regarding the potential for injury to existing water rights which may be caused by the requested change.

This application may require publication of a notice for two consecutive weeks in a newspaper with general circulation in the area where the water right is located. If it is determined that newspaper notice will be required, the Department will prepare the notice and notify you of the cost. You will be responsible for submitting payment to the Department prior to publication of the notice.

Except as provided under ORS 540.510(3) for municipalities, you may not use water in the new place of use until a final order approving the transfer application has been issued by the Department. In order to avoid any possible forfeiture of the water right, you should continue to use the water as described by your existing water right.

If the land is sold before the application is approved, the buyer's consent to the application will be required unless a recorded deed or other legal document clearly established that the water right was not conveyed in the sale.

Refer to the following page for a chart showing the steps and expected timelines for the processing of your application.

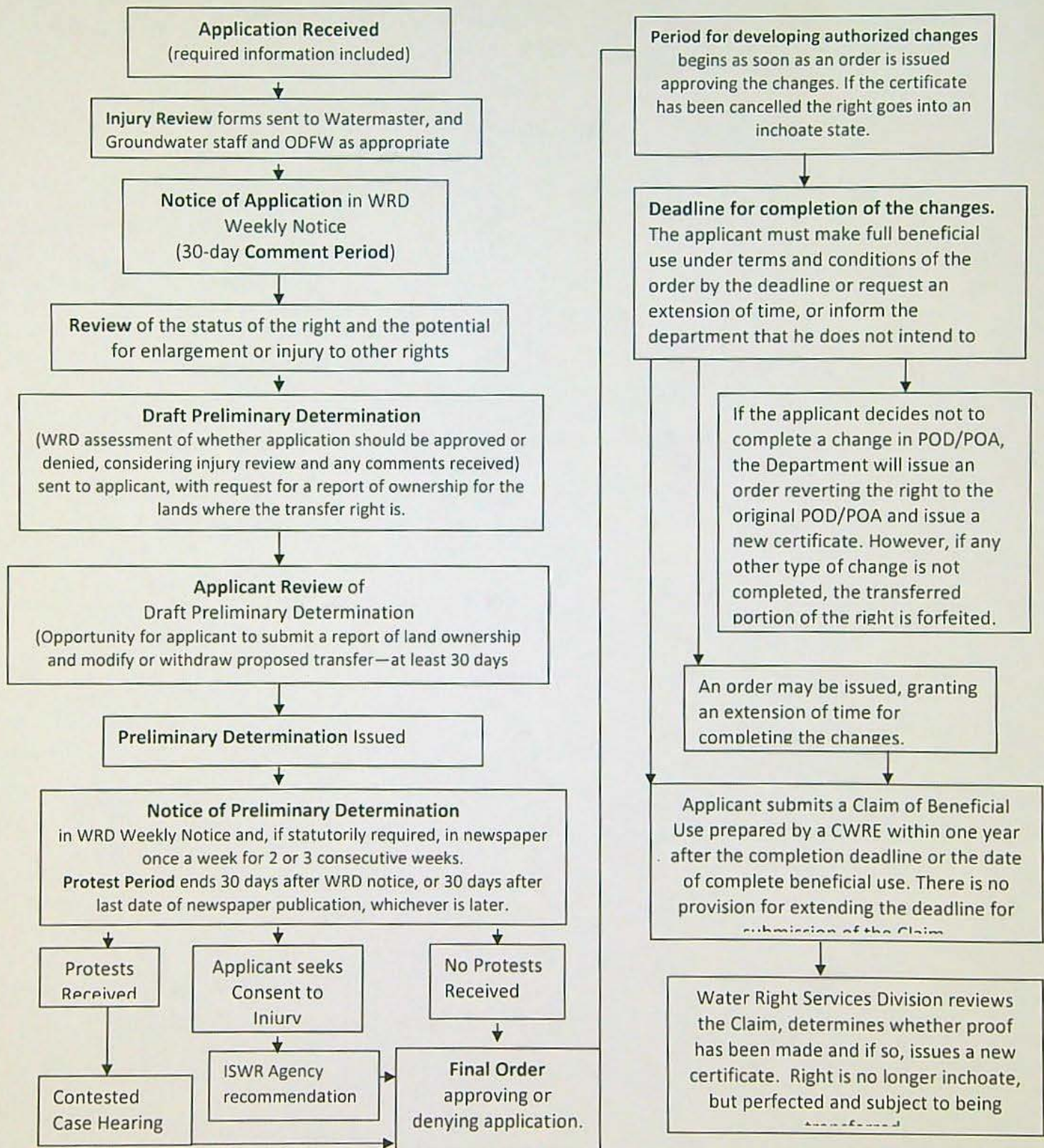
If you have any questions, please contact the Transfer Section at (503) 986-0815.

Cc: Watermaster Dist. #14 (*via email*)
Josephine County Planning
Scott D. Fein, Agent

Enclosure

Regular Transfer Process (including "Proving Up" on the changes)

OAR 690 Division 380



**STATE OF OREGON
WATER RESOURCES DEPARTMENT**

RECEIPT # **133472**

725 Summer St. N.E. Ste. A
SALEM, OR 97301-4172
(503) 986-0900 / (503) 986-0904 (fax)

INVOICE # _____

RECEIVED FROM:

Adrienne Calabrese

BY:

Postal Money Order

CASH:

CHECK: #

OTHER: (IDENTIFY)

26376517787

APPLICATION

PERMIT

TRANSFER

T-13523

TOTAL REC'D \$ *1,000.00*

1083 TREASURY 4170 WRD MISC CASH ACCT

0407 COPIES

\$

OTHER: (IDENTIFY)

\$

0243 I/S Lease 0244 Muni Water Mgmt. Plan 0245 Cons. Water

4270 WRD OPERATING ACCT

MISCELLANEOUS

46110

0407 COPY & TAPE FEES

\$

0410 RESEARCH FEES

\$

0408 MISC REVENUE: (IDENTIFY)

\$

TC162 DEPOSIT LIAB. (IDENTIFY)

\$

0240 EXTENSION OF TIME

\$

WATER RIGHTS:

EXAM FEE

RECORD FEE

0201 SURFACE WATER

\$

0202

\$

0203 GROUND WATER

\$

0204

\$

0205 TRANSFER

\$ *1,000.00*

WELL CONSTRUCTION

EXAM FEE

LICENSE FEE

0218 WELL DRILL CONSTRUCTOR

\$

0219

\$

LANDOWNER'S PERMIT

0220

\$

OTHER (IDENTIFY)

0536 TREASURY 0437 WELL CONST. START FEE

0211 WELL CONST START FEE

\$

CARD #

0210 MONITORING WELLS

\$

CARD #

OTHER (IDENTIFY)

0607 TREASURY 0467 HYDRO ACTIVITY LIC NUMBER

0233 POWER LICENSE FEE (FWWRD)

\$

0231 HYDRO LICENSE FEE (FWWRD)

\$

HYDRO APPLICATION

\$

TREASURY OTHER / RDX

FUND TITLE

OBJ. CODE VENDOR #

DESCRIPTION \$

RECEIPT: **133472**

DATED

9-14-2020

BY

[Signature]

**STATE OF OREGON
WATER RESOURCES DEPARTMENT**

RECEIPT # **133473**

725 Summer St. N.E. Ste. A
SALEM, OR 97301-4172
(503) 986-0900 / (503) 986-0904 (fax)

INVOICE # _____

RECEIVED FROM: Adrienne Calabrese

BY: _____

CASH: ☐ CHECK: # _____ OTHER: (IDENTIFY) ☒ Postal Money Order

☐ ☐ ☒ 245514258912

APPLICATION _____

PERMIT _____

TRANSFER 7-13523

TOTAL REC'D \$ 816.90

1083 TREASURY 4170 WRD MISC CASH ACCT

0407 COPIES \$ _____

OTHER: (IDENTIFY) _____ \$ _____

0243 I/S Lease _____ 0244 Muni Water Mgmt. Plan _____ 0245 Cons. Water _____

4270 WRD OPERATING ACCT

MISCELLANEOUS

0407 COPY & TAPE FEES \$ _____

0410 RESEARCH FEES \$ _____

0408 MISC REVENUE: (IDENTIFY) _____ \$ _____

TC162 DEPOSIT LIAB. (IDENTIFY) _____ \$ _____

0240 EXTENSION OF TIME \$ _____

WATER RIGHTS:

0201 SURFACE WATER EXAM FEE \$ _____ 0202 RECORD FEE \$ _____

0203 GROUND WATER EXAM FEE \$ _____ 0204 RECORD FEE \$ _____

0205 TRANSFER EXAM FEE \$ 816.90

WELL CONSTRUCTION

0218 WELL DRILL CONSTRUCTOR EXAM FEE \$ _____ 0219 LICENSE FEE \$ _____

LANDOWNER'S PERMIT

0220 LICENSE FEE \$ _____

OTHER (IDENTIFY) _____

0536 TREASURY 0437 WELL CONST. START FEE

0211 WELL CONST START FEE \$ _____ CARD # _____

0210 MONITORING WELLS \$ _____ CARD # _____

OTHER (IDENTIFY) _____

0607 TREASURY 0467 HYDRO ACTIVITY LIC NUMBER

0233 POWER LICENSE FEE (FW/WRD) \$ _____

0231 HYDRO LICENSE FEE (FW/WRD) \$ _____

HYDRO APPLICATION \$ _____

TREASURY OTHER / RDX

FUND _____ TITLE _____

OBJ. CODE _____ VENDOR # _____

DESCRIPTION \$ _____

RECEIPT: **133473**

DATED: 9-14-2020 BY: [Signature]

**STATE OF OREGON
WATER RESOURCES DEPARTMENT**

RECEIPT # **133474**

725 Summer St. N.E. Ste. A
SALEM, OR 97301-4172
(503) 986-0900 / (503) 986-0904 (fax)

INVOICE # _____

RECEIVED FROM: Adrienne Calabrese

BY: _____

CASH: ☐ CHECK: # _____

OTHER: (IDENTIFY) _____

☒ Postal Money Order
26376517798

APPLICATION

PERMIT

TRANSFER

TOTAL REC'D \$ 273.10

1083 TREASURY 4170 WRD MISC CASH ACCT

0407 COPIES

\$

OTHER: (IDENTIFY) _____

\$

0243 I/S Lease

0244 Muni Water Mgmt. Plan

0245 Cons. Water

4270 WRD OPERATING ACCT

MISCELLANEOUS

0407 COPY & TAPE FEES

\$

0410 RESEARCH FEES

\$

0408 MISC REVENUE: (IDENTIFY) _____

\$

TC162 DEPOSIT LIAB. (IDENTIFY) _____

\$

0240 EXTENSION OF TIME

\$

WATER RIGHTS:

0201 SURFACE WATER

EXAM FEE

\$

0202

\$

0203 GROUND WATER

\$

0204

\$

0205 TRANSFER

\$ 273.10

WELL CONSTRUCTION

0218 WELL DRILL CONSTRUCTOR

EXAM FEE

\$

0219

\$

LANDOWNER'S PERMIT

0220

\$

OTHER (IDENTIFY) _____

0536 TREASURY 0437 WELL CONST. START FEE

0211 WELL CONST START FEE

\$

0210 MONITORING WELLS

\$

CARD #

CARD #

OTHER (IDENTIFY) _____

0607 TREASURY 0467 HYDRO ACTIVITY LIC NUMBER

0233 POWER LICENSE FEE (FW/WRD)

\$

0231 HYDRO LICENSE FEE (FW/WRD)

\$

HYDRO APPLICATION

\$

TREASURY OTHER / RDX

FUND _____ TITLE _____

OBJ. CODE _____ VENDOR # _____

DESCRIPTION _____

\$

RECEIPT: **133474**

DATED: 9-14-2020 BY: VB

Application for Permanent Water Right Transfer

Part 1 of 5 – Minimum Requirements Checklist



Oregon Water Resources Department
725 Summer Street NE, Suite A
Salem, Oregon 97301-1266
(503) 986-0900
www.oregon.gov/OWRD

This transfer application will be returned if Parts 1 through 5 and all required attachments are not completed and included.

For questions, please call (503) 986-0900, and ask for Transfer Section.

RECEIVED

SEP 14 2020

OWRD

Check all items included with this application. (N/A = Not Applicable)

- ☒ Part 1 – Completed Minimum Requirements Checklist.
- ☒ Part 2 – Completed Transfer Application Map Checklist.
- ☒ Part 3 – Application Fee, payable by check to the Oregon Water Resources Department, and completed Fee Worksheet, page 3. Try the new online fee calculator at: http://apps.wrd.state.or.us/apps/misc/wrd_fee_calculator. If you have questions, call Customer Service at (503) 986-0801.
- ☒ Part 4 – Completed Applicant Information and Signature.
- ☒ Part 5 – Information about Water Rights to be Transferred: **How many water rights are to be transferred? 1** List them here: **66521**

Please include a separate Part 5 for each water right. (See instructions on page 6)

Attachments:

- ☒ Completed Transfer Application Map.
- ☒ Completed Evidence of Use Affidavit and supporting documentation.
- ☐ ☒ N/A Affidavit(s) of Consent from Landowner(s) (if the applicant does not own the land the water right is on.)
- ☐ ☒ N/A Supplemental Form D – For water rights served by or issued in the name of an irrigation district. Complete when the transfer applicant is not the irrigation district.
- ☒ ☐ N/A Oregon Water Resources Department's Land Use Information Form with approval and signature (or signed land use form receipt stub) from each local land use authority in which water is to be diverted, conveyed, and/or used. Not required if water is to be diverted, conveyed, and/or used only on federal lands or if all of the following apply: a) a change in place of use only, b) no structural changes, c) the use of water is for irrigation only, and d) the use is located within an irrigation district or an exclusive farm use zone.
- ☒ ☐ N/A Water Well Report/Well Log for changes in point(s) of appropriation (well(s)) or additional point(s) of appropriation.
- ☒ ☐ N/A Geologist Report for a change from a surface water point of diversion to a ground water point of appropriation (well), if the proposed well is more than 500' from the surface water source and more than 1000' upstream or downstream from the point of diversion. See OAR 690-380-2130 for requirements and applicability.

(For Staff Use Only)

WE ARE RETURNING YOUR APPLICATION FOR THE FOLLOWING REASON(S):

- | | |
|--|--|
| <input type="checkbox"/> Application fee not enclosed/insufficient | <input type="checkbox"/> Map not included or incomplete |
| <input type="checkbox"/> Land Use Form not enclosed or incomplete | <input type="checkbox"/> Evidence of Use Form not enclosed or incomplete |
| <input type="checkbox"/> Additional signature(s) required | <input type="checkbox"/> Part _____ is incomplete |

Other/Explanation _____

Staff: _____ 503-986-0 _____

Date: ____/____/____

SEP 14 2020

Part 2 of 5 – Transfer Application Map

Your transfer application will be returned if any of the map requirements listed below are not met.

CWRE

Please be sure that the transfer application map you submit includes all the required items and matches the existing water right map. Check all boxes that apply.

- ☒ ☐ N/A Certified Water Right Examiner (CWRE) Stamp and Original Signature. For a list of CWREs, see http://apps.wrd.state.or.us/apps/wr/cwre_license_view/. CWRE stamp and signature are not required for substitutions.
- ☐ ☒ N/A If **more than three** water rights are involved, separate maps are needed for each water right.
- ☒ Permanent quality printed with dark ink on good quality paper.
- ☒ The size of the map can be 8½ x 11 inches, 8½ x 14 inches, 11 x 17 inches, or up to 30 x 30 inches. For 30 x 30 inch maps, one extra copy is required.
- ☒ A north arrow, a legend, and scale.
- ☒ The scale of the map must be: 1 inch = 400 feet, 1 inch = 1,320 feet, the scale of the Final Proof/Claim of Beneficial Use Map (the map used when the permit was certificated), the scale of the county assessor map if the scale is not smaller than 1 inch = 1,320 feet, or a scale that has been pre-approved by the Department.
- ☒ Township, Range, Section, ¼ ¼, DLC, Government Lot, and other recognized public land survey lines.
- ☒ Tax lot boundaries (property lines) are required. Tax lot numbers are recommended.
- ☒ Major physical features including rivers and creeks showing direction of flow, lakes and reservoirs, roads, and railroads.
- ☒ Major water delivery system features from the point(s) of diversion/appropriation such as main pipelines, canals, and ditches.
- ☒ Existing place of use that includes separate hachuring for each water right, priority date, and use including number of acres in each quarter-quarter section, government lot, or in each quarter-quarter section as projected within government lots, donation land claims, or other recognized public land survey subdivisions. If less than the entirety of the water right is being changed, a separate hachuring is needed for lands left unchanged.
- ☒ ☐ N/A Proposed place of use that includes separate hachuring for each water right, priority date, and use including number of acres in each quarter-quarter section, government lot, or in each quarter-quarter section as projected within government lots, donation land claims, or other recognized public land survey subdivisions.
- ☒ Existing point(s) of diversion or well(s) with distance and bearing or coordinates from a recognized survey corner. This information can be found in your water right certificate or permit.
- ☐ ☒ N/A If you are proposing a change in point(s) of diversion or well(s), show the proposed location and label it clearly with distance and bearing or coordinates. If GPS coordinates are used, latitude-longitude coordinates may be expressed as either degrees-minutes-seconds with at least one digit after the decimal (example – 42°32'15.5") or degrees-decimal with five or more digits after the decimal (example – 42.53764°).

FEE WORKSHEET for PERMANENT TRANSFER (except Substitution)			
1	Base Fee (includes one type of change to one water right for up to 1 cfs)	1	\$1,160
	Types of change proposed: <input checked="" type="checkbox"/> Place of Use <input type="checkbox"/> Character of Use <input type="checkbox"/> Point of Diversion/Appropriation Number of above boxes checked = <u>1 (2a)</u> Subtract 1 from the number in line 2a = <u> (2b)</u> <i>If only one change, this will be 0</i>		
2	Multiply line 2b by \$930 and enter » » » » » » » » » » » » » » » »	2	930
	Number of water rights included in transfer <u>1 (3a)</u> Subtract 1 from the number in 3a above: <u>0 (3b)</u> <i>If only one water right this will be 0</i>		
3	Multiply line 3b by \$520 and enter » » » » » » » » » » » » » » » »	3	0
	Do you propose to add or change a well, or change from a surface water POD to a well? <input checked="" type="checkbox"/> No: enter 0 » <input type="checkbox"/> Yes: enter \$410 »		
4		4	0
	Do you propose to change the place of use or character of use? <input type="checkbox"/> No: enter 0 on line 5 » <input checked="" type="checkbox"/> Yes: enter the cfs for the portions of the rights to be transferred (see example below*): <u>0.04 (5a)</u> Subtract 1.0 from the number in 5a above: <u> (5b)</u> If 5b is 0 or less, enter 0 on line 5 » If 5b is greater than 0, round up to the nearest whole number: <u>0 (5c)</u> and multiply 5c by \$350, then enter on line 5 »		
5		5	0
6	Add entries on lines 1 through 5 above » » » » » » » » » » Subtotal:	6	930
	Is this transfer: <input type="checkbox"/> necessary to complete a project funded by the Oregon Watershed Enhancement Board (OWEB) under ORS 541.932? <input type="checkbox"/> endorsed in writing by ODFW as a change that will result in a net benefit to fish and wildlife habitat? If one or more boxes is checked, multiply line 6 by 0.5 and enter on line 7 »		
7	If no box is applicable, enter 0 on line 7» »	7	0
8	Subtract line 7 from line 6 » Transfer Fee:	8	2090

1. For irrigation calculate cfs for each water right involved as follows:
 - a. Divide total authorized cfs by total acres in the water right (for C12345, $1.25 \text{ cfs} \div 100 \text{ ac}$); then multiply by the number of acres to be transferred to get the transfer cfs ($\times 45 \text{ ac} = 0.56 \text{ cfs}$).
 - b. If the water right certificate does not list total cfs, but identifies the allowable use as 1/40 or 1/80 of a cfs per acre; multiply number of acres proposed for change by either 0.025 (1/40) or 0.0125 (1/80). (For C87654, $45.0 \text{ ac} \times 0.0125 \text{ cfs/ac} = 0.56 \text{ cfs}$)
2. Add cfs for the portions of water rights on all the land included in the transfer; however **do not count cfs for supplemental rights on acreage for which you have already calculated the cfs fee for the primary right on the same land**. The fee should be assessed only once for each "on the ground" acre included in the transfer. (In this example, blank 5a would be only 0.56 cfs, since both rights serve the same 45.0 acres. Blank 5b would be 0 and Line 5 would then also become 0).

FEE WORKSHEET for SUBSTITUTION			
1	Base Fee (includes change to one well)	1	\$840.00
	Number of wells included in substitution _____ (2a) Subtract 1 from the number in 2a above: _____ (2b) <i>If only one well this will be 0</i>		
2	Multiply line 2b by \$410 and enter » » » » » » » » » » » » » » » »	2	
3	Add entries on lines 1 through 2 above » » » » » » Fee for Substitution:	3	

Part 4 of 5 – Applicant Information and Signature

Applicant Information

APPLICANT/BUSINESS NAME Adrienne Calabres & Michael Newman			PHONE NO.	ADDITIONAL CONTACT NO.
ADDRESS 16450 Water Gap Rd.			FAX NO.	
CITY Williams	STATE OR	ZIP 97544	E-MAIL	
BY PROVIDING AN E-MAIL ADDRESS, CONSENT IS GIVEN TO RECEIVE ALL CORRESPONDENCE FROM THE DEPARTMENT ELECTRONICALLY. COPIES OF THE FINAL ORDER DOCUMENTS WILL ALSO BE MAILED.				

Agent Information – The agent is authorized to represent the applicant in all matters relating to this application.

AGENT/BUSINESS NAME Scott Fein Water Rights			PHONE NO. 541-842-0795	ADDITIONAL CONTACT NO.
ADDRESS 600 Tyler Creek Rd.			FAX NO.	
CITY Ashland	STATE OR	ZIP 97520	E-MAIL sfeinsurveyor@gmail.com	
BY PROVIDING AN E-MAIL ADDRESS, CONSENT IS GIVEN TO RECEIVE ALL CORRESPONDENCE FROM THE DEPARTMENT ELECTRONICALLY. COPIES OF THE FINAL ORDER DOCUMENTS WILL ALSO BE MAILED.				

Explain in your own words what you propose to accomplish with this transfer application, and why:
Have records with the Oregon Water Resources Department which accurately reflect the place of use.

If you need additional space, continue on a separate piece of paper and attach to the application as "Attachment 1".

Check One Box

- ☒ By signing this application, I understand that, upon receipt of the draft preliminary determination and prior to Department approval of the transfer, I will be required to provide landownership information and evidence that I am authorized to pursue the transfer as identified in OAR 690-380-4010(5); OR
- ☐ I affirm the applicant is a municipality as defined in ORS 540.510(3)(b) and that the right is in the name of the municipality or a predecessor; OR
- ☐ I affirm the applicant is an entity with the authority to condemn property and is acquiring by condemnation the property to which the water right proposed for transfer is appurtenant and have supporting documentation.

RECEIVED

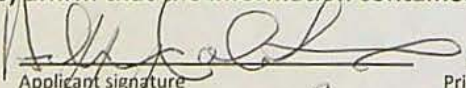
SEP 14 2020


OWRD

By my signature below, I confirm that I understand:

- Prior to Department approval of the transfer application, I may be required to submit payment to the Department for publication of a notice in a newspaper with general circulation in the area where the water right is located, once per week for two consecutive weeks. If more than one qualifying newspaper is available, I suggest publishing the notice in the following newspaper: Grants Pass Courier.
- Amendments to the application may only be made in response to the Department's Draft Preliminary Determination (DPD). The applicant will have a period of at least 30 days to amend the application to address any issues identified by the Department in the DPD, or to withdraw the application. Note that amendments may be subject to additional fees, pursuant to ORS 536.050.
- Failure to complete an approved change in place of use and/or change in character of use, will result in loss of the water right (OAR 690-380-6010).

I (we) affirm that the information contained in this application is true and accurate.


Applicant signature


Applicant signature

Adrienne Calabres
Print Name (and Title if applicable)

9/4/20
Date

Michael Newman
Print Name (and Title if applicable)

9/4/20
Date

Is the applicant the sole owner of the land on which the water right, or portion thereof, proposed for transfer is located? ☐ Yes ☐ No If NO, include signatures of all deeded landowners (and mailing and/or e-mail addresses if different than the applicant's) or attach affidavits of consent (and mailing and/or e-mail addresses) from all landowners or individuals/entities to which the water right(s) were conveyed.

Check the following boxes that apply:

- ☒ The applicant is responsible for completion of change(s). Notices and correspondence should continue to be sent to the applicant.
- ☐ The receiving landowner will be responsible for completing the proposed change(s) after the final order is issued. Copies of notices and correspondence should be sent to this landowner.
- ☐ Both the receiving landowner and applicant will be responsible for completion of change(s). Copies of notices and correspondence should be sent to this landowner and the applicant.

At this time, are the lands in this transfer application in the process of being sold? ☐ Yes ☐ No

If YES, and you know who the new landowner will be, please complete the receiving landowner information table below. If you do not know who the new landowner will be, then a request for assignment will have to be filed for at a later date.

If a property sells, the certificated water right(s) located on the land belong to the new owner, unless a sale agreement or other document states otherwise. For more information see:

https://www.oregon.gov/owrd/WRDFormsPDF/Transfer_Property_Transactions.pdf

RECEIVING LANDOWNER NAME			PHONE NO.	ADDITIONAL CONTACT NO.
ADDRESS				FAX NO.
CITY	STATE	ZIP	E-MAIL	

RECEIVED
SEP 14 2020
OWRD


Describe any special ownership circumstances here: _____

- ☐ Check here if any of the water rights proposed for transfer are or will be located within or served by an irrigation or other water district. (Tip: Complete and attach Supplemental Form D.)

IRRIGATION DISTRICT NAME	ADDRESS	
CITY	STATE	ZIP

- ☐ Check here if water for any of the rights supplied under a water service agreement or other contract for stored water with a federal agency or other entity.

ENTITY NAME	ADDRESS	
CITY	STATE	ZIP

 To meet State Land Use Consistency Requirements, you must list all county, city, municipal corporation, or tribal governments within whose jurisdiction water will be diverted, conveyed or used.

ENTITY NAME Josephine County Planning	ADDRESS 700 NW Dimmick St.	
CITY Grants Pass	STATE OR	ZIP 97527

ENTITY NAME	ADDRESS	
CITY	STATE	ZIP

Part 5 of 5 – Water Right Information

Please use a separate Part 5 for each water right being changed. See instructions on page 6, to copy and paste additional Part 5s, or to add additional rows to tables within the form.

CERTIFICATE # 66521

Description of Water Delivery System

System capacity: 0.04 cubic feet per second (cfs) OR
_____ gallons per minute (gpm)

Describe the current water delivery system or the system that was in place at some time within the last five years. Include information on the pumps, canals, pipelines, and sprinklers used to divert, convey, and apply the water at the authorized place of use. A 3 HP submersible pump conveys water from the POA via a 2 ins. diam. pvc pipeline. 1.5 ins. diam. layflat hose is connected to drip irrigation. A series of risers are used for overhead sprinkling as well from a tow behind sprinkler.

Table 1. Location of Authorized and Proposed Point(s) of Diversion (POD) or Appropriation (POA)
(Note: If the POD/POA name is not specified on the certificate, assign it a name or number here.)

POD/POA Name or Number	Is this POD/POA Authorized on the Certificate or is it Proposed?	If POA, OWRD Well Log ID# (or Well ID Tag # L-___)	Twp	Rng	Sec	¼	¼	Tax Lot, DLC or Gov't Lot	Measured Distances (from a recognized survey corner)
1	<input checked="" type="checkbox"/> Authorized <input type="checkbox"/> Proposed	JOSE 2042	38 S	5 W	22	NE	SW		From C 1/4 Cor. S225 Ft. W 1070 Ft.
	<input type="checkbox"/> Authorized <input type="checkbox"/> Proposed								
	<input type="checkbox"/> Authorized <input type="checkbox"/> Proposed								
	<input type="checkbox"/> Authorized <input type="checkbox"/> Proposed								

Check all type(s) of change(s) proposed below (change "CODES" are provided in parentheses):

- | | |
|--|---|
| <input checked="" type="checkbox"/> Place of Use (POU) | <input type="checkbox"/> Supplemental Use to Primary Use (S to P) |
| <input type="checkbox"/> Character of Use (USE) | <input type="checkbox"/> Point of Appropriation/Well (POA) |
| <input type="checkbox"/> Point of Diversion (POD) | <input type="checkbox"/> Additional Point of Appropriation (APOA) |
| <input type="checkbox"/> Additional Point of Diversion (APOD) | <input type="checkbox"/> Substitution (SUB) |
| <input type="checkbox"/> Surface Water POD to Ground Water POA (SW/GW) | <input type="checkbox"/> Government Action POD (GOV) |

Will all of the proposed changes affect the entire water right?

- ☒ Yes Complete only the Proposed ("to" or "on" lands) section of Table 2 on the next page. Use the "CODES" listed above to describe the proposed changes.
- ☐ No Complete all of Table 2 to describe the portion of the water right to be changed.

Received by OWRD

SEP 18 2020

Salem, OR

Part 5 of 5 – Water Right Information

Please use a separate Part 5 for each water right being changed. See instructions on page 6, to copy and paste additional Part 5s, or to add additional rows to tables within the form.

CERTIFICATE # _____

RECEIVED

SEP 14 2020

Description of Water Delivery System

System capacity: _____ cubic feet per second (cfs) OR
_____ gallons per minute (gpm)

OWRD

Describe the current water delivery system or the system that was in place at some time within the last five years. Include information on the pumps, canals, pipelines, and sprinklers used to divert, convey, and apply the water at the authorized place of use. _____

Table 1. Location of Authorized and Proposed Point(s) of Diversion (POD) or Appropriation (POA)

(Note: If the POD/POA name is not specified on the certificate, assign it a name or number here.)

POD/POA Name or Number	Is this POD/POA Authorized on the Certificate or is it Proposed?	If POA, OWRD Well Log ID# (or Well ID Tag # L-____)	Twp	Rng	Sec	¼	¼	Tax Lot, DLC or Gov't Lot	Measured Distances (from a recognized survey corner)
1	<input checked="" type="checkbox"/> Authorized <input type="checkbox"/> Proposed	JOSE 2042	38 S	5 W	22	NE	SW		From C 1/4 Cor. S225 Ft. W 1070 Ft.
	<input type="checkbox"/> Authorized <input type="checkbox"/> Proposed								
	<input type="checkbox"/> Authorized <input type="checkbox"/> Proposed								
	<input type="checkbox"/> Authorized <input type="checkbox"/> Proposed								

Check all type(s) of change(s) proposed below (change "CODES" are provided in parentheses):

- | | |
|--|---|
| <input checked="" type="checkbox"/> Place of Use (POU) | <input type="checkbox"/> Supplemental Use to Primary Use (S to P) |
| <input type="checkbox"/> Character of Use (USE) | <input type="checkbox"/> Point of Appropriation/Well (POA) |
| <input type="checkbox"/> Point of Diversion (POD) | <input type="checkbox"/> Additional Point of Appropriation (APOA) |
| <input type="checkbox"/> Additional Point of Diversion (APOD) | <input type="checkbox"/> Substitution (SUB) |
| <input type="checkbox"/> Surface Water POD to Ground Water POA (SW/GW) | <input type="checkbox"/> Government Action POD (GOV) |

Will all of the proposed changes affect the entire water right?

- ☒ Yes Complete only the Proposed ("to" or "on" lands) section of Table 2 on the next page. Use the "CODES" listed above to describe the proposed changes.
- ☐ No Complete all of Table 2 to describe the portion of the water right to be changed.

Please use and attach additional pages of Table 2 as needed.
See page 6 for instructions.

Do you have questions about how to fill-out the tables?
Contact the Department at 503-986-0900 and ask for Transfer Staff.

Table 2. Description of Changes to Water Right Certificate # 66521

List the change proposed for the acreage in each $\frac{1}{4}$ $\frac{1}{4}$. If more than one change is proposed, specify the acreage associated with each change.
If there is more than one POD/POA involved in the proposed changes, specify the acreage associated with each POD/POA.

AUTHORIZED (the "from" or "off" lands) The listing that appears on the certificate BEFORE PROPOSED CHANGES List only that part or portion of the water right that will be changed.											Proposed Changes (see "CODES" from previous page)	PROPOSED (the "to" or "on" lands) The listing as it would appear AFTER PROPOSED CHANGES are made.														
Twp	Rng	Sec	$\frac{1}{4}$ $\frac{1}{4}$	Tax Lot	Gvt Lot or DLC	Acres	Type of USE listed on Certificate	POD(s) or POA(s) (name or number from Table 1)	Priority Date	Twp		Rng	Sec	$\frac{1}{4}$ $\frac{1}{4}$	Tax Lot	Gvt Lot or DLC	Acres	New Type of USE	POD(s)/ POA(s) to be used (from Table 1)	Priority Date						
EXAMPLE																										
2	S	9	E	15	NE	NW	100		15.0	Irrigation	POD #1 POD #2	1901	POU/POD	2	S	9	E	1	NW	NW	500	1	10.0		POD #5	1901
														2	S	9	E	2	SW	NW	500		5.0		POD #6	1901
38	S	5	W	22	NE	SW	702		3.0	IRRIGATION	1	1981	POU	38	S	5	W	22	NE	SW	702		3.0	IRRIGATION	POU	1981
TOTAL ACRES:														TOTAL ACRES:												

RECEIVED

SEP 14 2020

OWRD

Additional remarks:POU change is in within original 1/4 1/4 and taxlot. Original map for certificate is at 1:1320 scale and is very hard to disseminate actual place of use. This transfer has been prepared in coordination with the D14 watermaster to bring the necessary level of precision to present day standards to alleviate concerns of enlargement and incorrect place of use in relation to current OWRD records.

RECEIVED
SEP 14 2020
OWRD

For Place of Use or Character of Use Changes

Are there other water right certificates, water use permits or ground water registrations associated with the "from" or the "to" lands? ☒ Yes ☐ No

If YES, list the certificate, water use permit, or ground water registration numbers: Permit R-14849.



Pursuant to ORS 540.510, any "layered" water use such as an irrigation right that is supplemental to a primary right proposed for transfer must be included in the transfer or be cancelled. Any change to a ground water registration must be filed separately in a ground water registration modification application.

For Substitution (ground water supplemental irrigation will be substituted for surface water primary irrigation)

Ground water supplemental Permit or Certificate # _____;

Surface water primary Certificate # _____.

RECEIVED

SEP 14 2020

For a change from Supplemental Irrigation Use to Primary Irrigation Use

Identify the primary certificate to be cancelled. Certificate # _____

OWRD

For a change in point(s) of appropriation (well(s)) or additional point(s) of appropriation:

- ☐ Well log(s) are attached for each authorized and proposed well(s) that are clearly labeled and associated with the corresponding well(s) in Table 1 above and on the accompanying application map.

Tip: You may search for well logs on the Department's web page at:

http://apps.wrd.state.or.us/apps/gw/well_log/Default.aspx

AND/OR

- ☐ Describe the construction of the authorized and proposed well(s) in Table 3 for any wells that do not have a well log. For *proposed wells not yet constructed or built*, provide "a best estimate" for each requested information element in the table. The Department recommends you consult a licensed well driller, geologist, or certified water right examiner to assist with assembling the information necessary to complete Table 3.

Table 3. Construction of Point(s) of Appropriation

Any well(s) in this listing must be clearly tied to corresponding well(s) described in Table 1 and shown on the accompanying application map. Failure to provide the information will delay the processing of your transfer application until it is received. The information is necessary for the department to assess whether the proposed well(s) will access the same source aquifer as the authorized point(s) of appropriation (POA). The Department is prohibited by law from approving POA changes that do not access the same source aquifer.

Proposed or Authorized POA Name or Number	Is well already built? (Yes or No)	If an existing well: OWRD Well ID Tag No. L-____	Total well depth	Casing Diameter	Casing Intervals (feet)	Seal depth(s) (intervals)	Perforated or screened intervals (in feet)	Static water level of completed well (in feet)	Source aquifer (sand, gravel, basalt, etc.)	Well-specific rate (cfs or gpm). If less than full rate of water right
1	yes	JOSE 2042	120	60	80	80	120	10	Sand & Gravel	0.04 CFS

2892000(VB)

Recording Requested By:

Vanessa Blacksmith
First American Title Company of Oregon
118 NE C St.
Grants Pass, OR 97526

When Recorded Mail To:

Vanessa Blacksmith
First American Title Company of Oregon
118 NE C St.
Grants Pass, OR 97526

Mail Tax Statements To:

Adrienne Calabrese
Michael Newman
P.O. Box 114
Honeydew, CA 95545

JOSEPHINE COUNTY OFFICIAL RECORDS

RHIANNON HENKELS, COUNTY CLERK

2017-013399

DED-WRD

Cnt=1 Pgs=4 Stn=0 JEDWARDS

09/28/2017 10:05 AM

\$20.00 \$20.00 \$11.00 \$5.00 \$10.00

\$66.00

I, Rhiannon Henkels, County Clerk, certify that the within document was received and duly recorded in the official records of Josephine County.

RECEIVED

SEP 14 2020

OWRD

Cde-

WARRANTY DEED

Berton R. Dummer and Joan A. Dummer as co-trustees of the Berton R. and Joan A. Dummer Revocable Trust Agreement Dated May 9, 2014, hereinafter referred to as "Grantors", convey and warrant unto Michael Newman and Adrienne Calabrese, not as tenants in common but with right of survivorship, all that real property situated in Josephine County, State of Oregon and described as: See Exhibit "A" attached.

Grantors hereby covenant that they are the owners of the above-described property free of all encumbrances except: See Exhibit "B" attached.

The true and actual consideration for this transfer is: \$539,950.00.

BEFORE SIGNING OR ACCEPTING THIS INSTRUMENT, THE PERSON TRANSFERRING FEE TITLE SHOULD INQUIRE ABOUT THE PERSON'S RIGHTS, IF ANY, UNDER ORS 195.300, 195.301 AND 195.305 TO 195.336 AND SECTIONS 5 TO 11, CHAPTER 424, OREGON LAWS 2007, AND SECTIONS 2 TO 9 AND 17, CHAPTER 855, OREGON LAWS 2009, AND SECTIONS 2 TO 7, CHAPTER 8, OREGON LAWS 2010. THIS INSTRUMENT DOES NOT ALLOW USE OF THE PROPERTY DESCRIBED IN THIS INSTRUMENT IN VIOLATION OF APPLICABLE LAND USE LAWS AND REGULATIONS. BEFORE SIGNING OR ACCEPTING THIS INSTRUMENT, THE PERSON ACQUIRING FEE TITLE TO THE PROPERTY SHOULD CHECK WITH THE

DAVIS, HEARN, ANDERSON & TURNER
A Professional Corporation
515 E. Main Street
Ashland, Oregon 97520
(541) 482-3111 Fax (541) 488-4455
www.davishearn.com

2

APPROPRIATE CITY OR COUNTY PLANNING DEPARTMENT TO VERIFY THAT THE UNIT OF LAND BEING TRANSFERRED IS A LAWFULLY ESTABLISHED LOT OR PARCEL, AS DEFINED IN ORS 92.010 OR 215.010, TO VERIFY THE APPROVED USES OF THE LOT OR PARCEL, TO DETERMINE ANY LIMITS ON LAWSUITS AGAINST FARMING OR FOREST PRACTICES, AS DEFINED IN ORS 30.930, AND TO INQUIRE ABOUT THE RIGHTS OF NEIGHBORING PROPERTY OWNERS, IF ANY, UNDER ORS 195.300, 195.301 AND 195.305 TO 195.336 AND SECTIONS 5 TO 11, CHAPTER 424, OREGON LAWS 2007, AND SECTIONS 2 TO 9 AND 17, CHAPTER 855, OREGON LAWS 2009, AND SECTIONS 2 TO 7, CHAPTER 8, OREGON LAWS 2010.

RECEIVED

SEP 14 2020

OWRD

DATED this 27 day of September, 2017

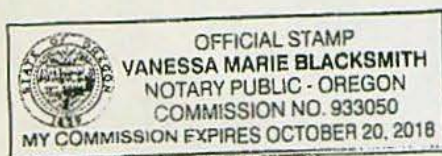
Berton R. Dummer TRUSTEE Joan A. Dummer TRUSTEE
Berton R. Dummer, Trustee Joan A. Dummer, Trustee

STATE OF OREGON)
) §
COUNTY OF JOSEPHINE)

On the 27 day of September, 2017, personally appeared the above-named Berton R. Dummer and Joan A. Dummer and acknowledged the foregoing instrument to be a voluntary act. Before me:

as CO-Trustees of The Berton R. and Joan A. Dummer Revocable Trust Agreement dated May 9, 2014, on behalf of the trust.

Vanessa Blacksmith
Notary Public for Oregon
My Commission Expires: 10/20/2018



DAVIS, HEARN, ANDERSON & TURNER
A Professional Corporation
515 E. Main Street
Ashland, Oregon 97520
(541) 482-3111 Fax (541) 488-4455
www.davishearn.com

3
RECEIVED

SEP. 14 2020

OWRD

Exhibit "A"

Real property in the County of Josephine, State of Oregon, described as follows:

Commencing at the center of Section 22, Township 38 South, Range 5 West of the Willamette Meridian, Josephine County, Oregon; thence North 89°30' West along the East-West center line of said Section 1103 feet to the True Point of Beginning; thence South 89°30' East, along said center line 703 feet; thence South 300 feet; thence North 89°30' East, parallel to said East-West centerline, 105 feet; thence South 270 feet; thence South 89°30' East, parallel to said East-West centerline, 1240 feet, more or less, to the Westerly right of way line of Water Gap Road; thence Southerly along said right of way line, 25 feet, more or less, to a point that is 595 feet South of said East-West centerline; thence North 89°30' West, parallel to said centerline, 2090 feet, more or less, to a point South of the true point of beginning; thence North 595 feet to the true point of beginning.

NOTE: This Legal Description was created prior to January 01, 2008.

(A)

EXHIBIT "B"

RECEIVED

SEP 14 2020

OWRD

1. Rights of the public and of governmental bodies in and to that portion of the premises herein described lying below the high water mark of Horsehead Creek.
2. Easement, including terms and provisions contained therein:
Recording Information: February 01, 1941 as Volume 93, Page 79, Deed Records, May 19, 1949 as Volume 146, Page 321, Deed Records and October 06, 1950 as Volume 153, Page 618, Deed Records
In Favor of: California Oregon Power Company
For: Right of way
3. Easement, including terms and provisions contained therein:
Recording Information: April 20, 1962 as Volume 219, Page 383, Deed Records
In Favor of: Pacific Power and Light Company
For: Right of way
Affects: 20 feet in width
4. Easement, including terms and provisions contained therein:
Recording Information: September 13, 1972 as Volume 285, Page 380, Deed Records
In Favor of: Pacific Power and Light Company
For: Right of way
5. Easement, including terms and provisions contained therein:
Recording Information: August 27, 1981 as Document No. 81-14197
In Favor of: Pacific Power and Light Company
For: Right of way
Affects: 10 feet in width

Re-recorded December 22, 1981 as Document No. 81-20709
6. An easement reserved in a deed, including the terms and conditions thereof:
For: Ingress and egress
Recording Information: April 14, 1983 as Document No. 83-03688
Affects: East of the North-South centerline of Section 22

Re-recorded April 20, 1983 as Document No. 83-03937
7. Maintenance Agreement for Access Road and the terms and conditions thereof:
Recording Information: April 14, 1983 as Document No. 83-03691

Application for Water Right Transfer Evidence of Use Affidavit



Oregon Water Resources Department
725 Summer Street NE, Suite A
Salem, Oregon 97301-1266
(503) 986-0900
www.wrd.state.or.us

Please print legibly or type. Be as specific as possible. Attach additional pages if you need more spacing.
Supporting documentation must be attached.

State of Oregon)
County of JOSEPHINE) ss

RECEIVED

SEP 14 2020

OWRD

I, ADRIENNE CALABRESE, in my capacity as FEE TITLE OWNER,
mailing address 16450 WATER GAP RD. WILLIAMS, OR 97544

telephone number (____)____, being first duly sworn depose and say:

1. My knowledge of the exercise or status of the water right is based on (check one):

☒ Personal observation

☐ Professional expertise

2. I attest that:

☒ Water was used during the previous five years on the **entire** place of use for
Certificate # 66521; **OR**

☐ My knowledge is specific to the use of water at the following locations within the last five years:

Certificate #	Township	Range	Mer	Sec	1/4 1/4	Gov't Lot or DLC	Acres (if applicable)

OR

☐ Confirming Certificate # ____ has been issued within the past five years; **OR**

☐ Part or all of the water right was leased instream at some time within the last five years. The
instream lease number is: ____ (Note: If the entire right proposed for
transfer was not leased, additional evidence of use is needed for the portion not leased instream.); **OR**

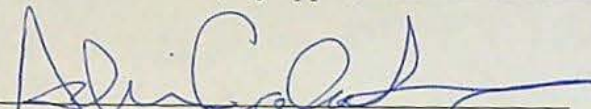
☐ The water right is not subject to forfeiture and documentation that a presumption of forfeiture for
non-use would be rebutted under ORS 540.610(2) is attached.

☐ Water has been used at the actual current point of diversion or appropriation for more than
10 years for Certificate # ____ (For Historic POD/POA Transfers)

(continues on reverse side)

3. The water right was used for: (e.g., crops, pasture, etc.): _____

4. I understand that if I do not attach one or more of the documents shown in the table below to support the above statements, my application will be considered incomplete.


Signature of Affiant

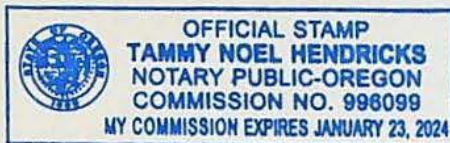
Sept. 8, 2020
Date


RECEIVED

SEP 14 2020

OWRD

Signed and sworn to (or affirmed) before me this 8 day of September, 2020.




Notary Public for Oregon

My Commission Expires: January 23, 2024

Supporting Documents	Examples
<input type="checkbox"/> Copy of a water right certificate that has been issued within the last five years. (not a remaining right certificate)	Copy of confirming water right certificate that shows issue date
<input checked="" type="checkbox"/> Copies of receipts from sales of irrigated crops or for expenditures related to use of water	<ul style="list-style-type: none">• Power usage records for pumps associated with irrigation use• Fertilizer or seed bills related to irrigated crops• Farmers Co-op sales receipt
<input type="checkbox"/> Records such as FSA crop reports, irrigation district records, NRCS farm management plan, or records of other water suppliers	<ul style="list-style-type: none">• District assessment records for water delivered• Crop reports submitted under a federal loan agreement• Beneficial use reports from district• IRS Farm Usage Deduction Report• Agricultural Stabilization Plan• CREP Report
<input checked="" type="checkbox"/> Aerial photos containing sufficient detail to establish location and date of photograph	<p>Multiple photos can be submitted to resolve different areas of a water right. If the photograph does not print with a "date stamp" or without the source being identified, the date of the photograph and source should be added.</p> <p>Sources for aerial photos: OSU – www.oregonexplorer.info/imagery OWRD – www.wrd.state.or.us Google Earth – earth.google.com TerraServer – www.terraserver.com</p>
<input type="checkbox"/> Approved Lease establishing beneficial use within the last 5 years	Copy of instream lease or lease number

Application for Water Right Transfer Evidence of Use Affidavit



Oregon Water Resources Department
725 Summer Street NE, Suite A
Salem, Oregon 97301-1266
(503) 986-0900
www.wrd.state.or.us

Please print legibly or type. Be as specific as possible. Attach additional pages if you need more spacing.
Supporting documentation must be attached.

State of Oregon)
County of JOSEPHINE) ss

RECEIVED

SEP 14 2020

OWRD

I, MICHAEL NEWMAN, in my capacity as FEETITLE OWNER,
mailing address 16450 WATER GAP RD. WILLIAMS, OR 97544
telephone number (____)____, being first duly sworn depose and say:

1. My knowledge of the exercise or status of the water right is based on (check one):

☒ Personal observation ☐ Professional expertise

2. I attest that:

☒ Water was used during the previous five years on the **entire** place of use for
Certificate # 66521; **OR**

☐ My knowledge is specific to the use of water at the following locations within the last five years:

Certificate #	Township	Range	Mer	Sec	1/4 1/4	Gov't Lot or DLC	Acres (if applicable)

OR

- ☐ Confirming Certificate # ____ has been issued within the past five years; **OR**
- ☐ Part or all of the water right was leased instream at some time within the last five years. The instream lease number is: ____ (Note: If the entire right proposed for transfer was not leased, additional evidence of use is needed for the portion not leased instream.); **OR**
- ☐ The water right is not subject to forfeiture and documentation that a presumption of forfeiture for non-use would be rebutted under ORS 540.610(2) is attached.
- ☐ Water has been used at the actual current point of diversion or appropriation for more than 10 years for Certificate # ____ (For Historic POD/POA Transfers)

(continues on reverse side)

3. The water right was used for: (e.g., crops, pasture, etc.): _____

4. I understand that if I do not attach one or more of the documents shown in the table below to support the above statements, my application will be considered incomplete.

RECEIVED

SEP 14 2020

OWRD

Signature of Affiant

Date

Signed and sworn to (or affirmed) before me this 9th day of September, 2020.



Shawn Benjamin Butler
Notary Public for Oregon

My Commission Expires: January 28, 2024

Supporting Documents	Examples
<input type="checkbox"/> Copy of a water right certificate that has been issued within the last five years. (not a remaining right certificate)	Copy of confirming water right certificate that shows issue date
<input checked="" type="checkbox"/> Copies of receipts from sales of irrigated crops or for expenditures related to use of water	<ul style="list-style-type: none">• Power usage records for pumps associated with irrigation use• Fertilizer or seed bills related to irrigated crops• Farmers Co-op sales receipt
<input type="checkbox"/> Records such as FSA crop reports, irrigation district records, NRCS farm management plan, or records of other water suppliers	<ul style="list-style-type: none">• District assessment records for water delivered• Crop reports submitted under a federal loan agreement• Beneficial use reports from district• IRS Farm Usage Deduction Report• Agricultural Stabilization Plan• CREP Report
<input checked="" type="checkbox"/> Aerial photos containing sufficient detail to establish location and date of photograph	<p>Multiple photos can be submitted to resolve different areas of a water right. If the photograph does not print with a "date stamp" or without the source being identified, the date of the photograph and source should be added.</p> <p>Sources for aerial photos: OSU – www.oregonexplorer.info/imagery OWRD – www.wrd.state.or.us Google Earth – earth.google.com TerraServer – www.terra-server.com</p>
<input type="checkbox"/> Approved Lease establishing beneficial use within the last 5 years	Copy of instream lease or lease number

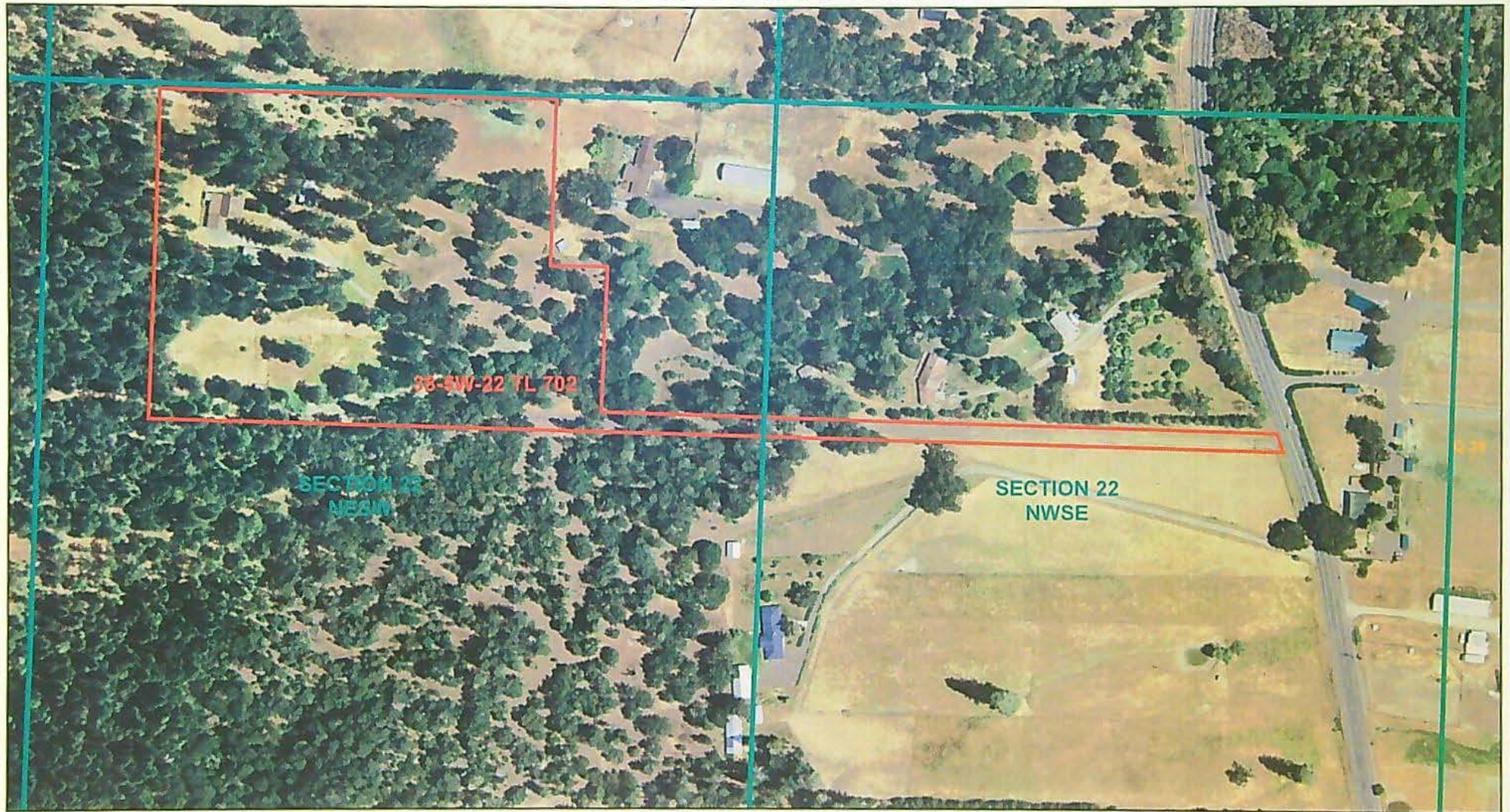
RECEIVED

SEP 14 2020

OWRD

2018 USDA AERIAL

1 inch = 200 feet



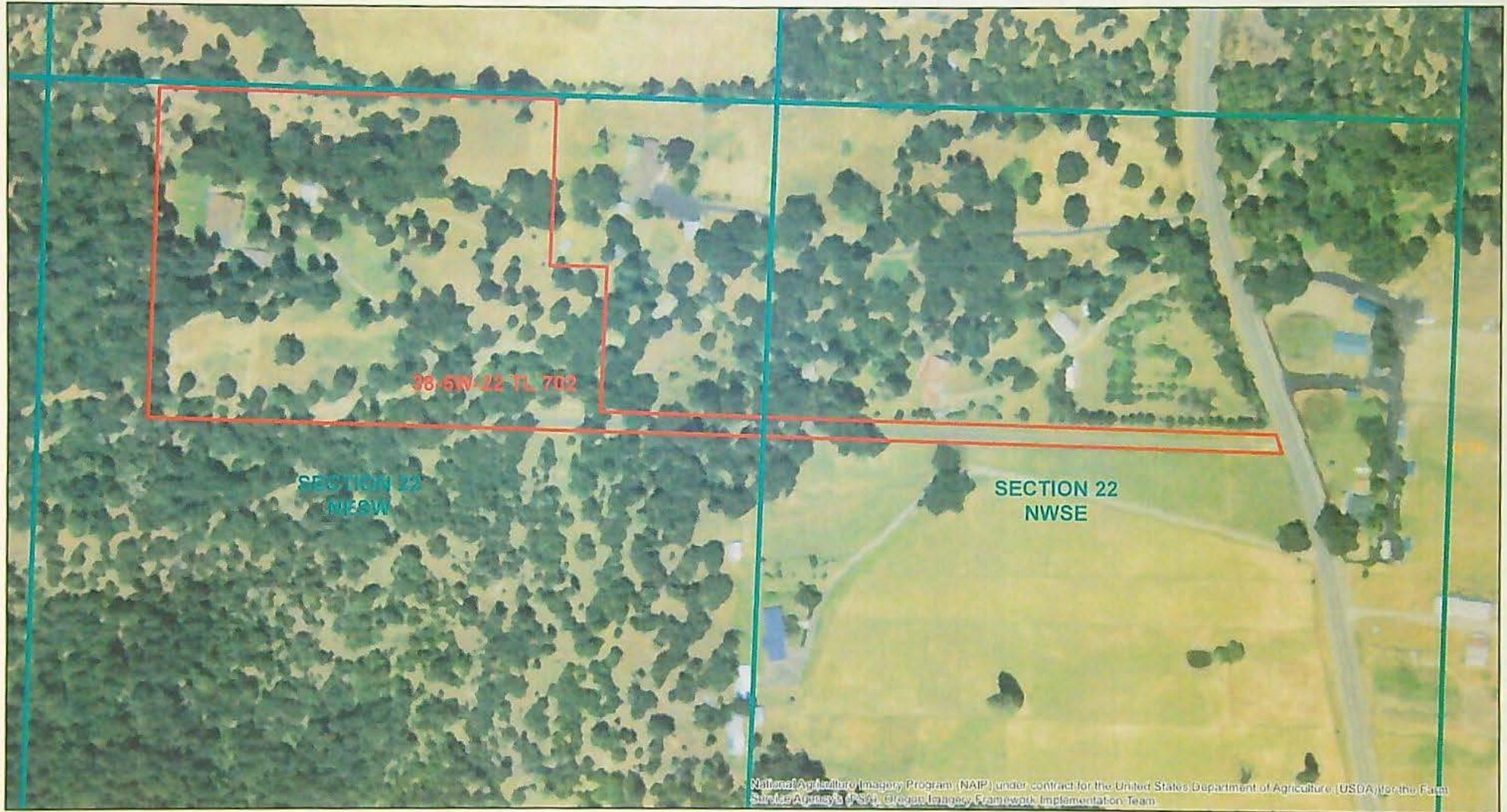
RECEIVED

SEP 14 2020

OWRD

2016 USDA AERIAL

1 inch = 200 feet



RECEIVED

SEP 14 2020

QWRD 1 inch = 200 feet

2012 USDA AERIAL



RECEIVED

SEP 14 2020

OWRD

1 inch = 200 feet

2009 USDA AERIAL



RECEIVED

SEP 14 2020

OWRD

PAGE 2 OF 2

Questions about your bill: Call toll free 1-888-221-7070 pacificpower.net

BILLING DATE: Sep 25, 2018 ACCOUNT NUMBER [REDACTED] DUE DATE: Oct 11, 2018 AMOUNT DUE: \$0.00

ITEM 2 - ELECTRIC SERVICE

16450 Water Gap Rd Williams OR
Second Home Schedule 4

METER NUMBER	SERVICE PERIOD From To	ELAPSED DAYS	METER READINGS Previous Current	METER MULTIPLIER	AMOUNT USED THIS MONTH
80888204	Aug 16, 2018 Sep 18, 2018	33	95827 96022	1.0	195 kwh

Next scheduled read date: 10-16. Date may vary due to scheduling or weather.

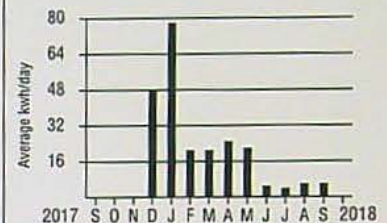
NEW CHARGES - 09/18	UNITS	COST PER UNIT	CHARGE
Basic Charge - Single Phase			9.50
Delivery Charge	195 kwh	0.0443300	8.64
Supply Energy Charge Block 1 for 33 day(s)	195 kwh	0.0561400	10.95
Public Purpose		0.0300000	0.87
Energy Conservation Charge	195 kwh	0.0034600	0.67
Low Income Assistance			0.69
J C Boyle Dam Removal	195 kwh	0.0003600	0.07
Copco & Iron Gate Dams Removal	195 kwh	0.0011400	0.22
B P A Columbia River Benefits for 33 day(s)	195 kwh	-0.0106200	-2.07
Total New Charges			29.54

We're here for you

We understand it has been a difficult fire season and many of our customers may have been impacted. Evacuations, circumstances preventing you from working, opening your home to evacuees, or damage to your home, all can be challenging. Whether it's help with payment arrangements or restoring your power when you rebuild, we're here for you. Contact our customer service team at 1-888-221-7070 for assistance.

When you provide a check as payment, you authorize us to use the information from your check either to make a one-time electronic fund transfer from your account or to process the payment as a check transaction. When we use information from your check to make an electronic fund transfer, funds may be withdrawn from your account as soon as we receive your payment and you will not receive your check back from your financial institution. If you would like to opt out of this program and continue processing your payment as a check transaction, please call 1-800-895-0561. If you have opted out previously, please disregard this message.

Historical Data - ITEM 2



Your Average Daily kwh Usage by Month

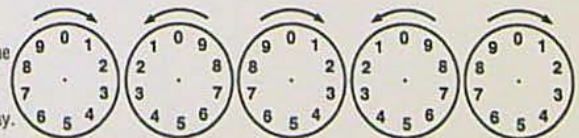
PERIOD ENDING	SEP 2018	SEP 2017
Avg. Daily Temp.	59	66
Total kwh	195	0
Avg. kwh per Day	6	0
Cost per Day	\$0.90	\$0.00

New Mailing Address or Phone?

Please print your new information below and check the box on the reverse side of this Payment Stub. Thank you.

ACCOUNT NUMBER: 66117166-001 1

If you feel your meter read is incorrect, draw lines where the hands appear on the dials or for digital meters record the numbers shown on the display.



LAST

FIRST

M.I.

NEW STREET ADDRESS

RECEIVED

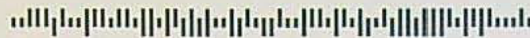
SEP 14 2020

OWRD

ADRIENNE CALABRSE
MICHAEL NEWMAN
16450 WATER GAP RD
WILLIAMS OR 97544-9563



Questions: Call
1-888-221-7070
24 hours a day,
7 days a week
pacificpower.net



BILLING DATE: Oct 19, 2018

ACCOUNT NUMBER: [REDACTED]

DUE DATE: Nov 6, 2018

AMOUNT DUE: \$8.13

Your Balance With Us

Previous Account Balance	-45.11
Payments/Credits	0.00
New Charges	+53.24
Current Account Balance	\$8.13

Payments Received

No payments have been received since your last billing statement.

Detailed Account Activity

ITEM 1 - ELECTRIC SERVICE

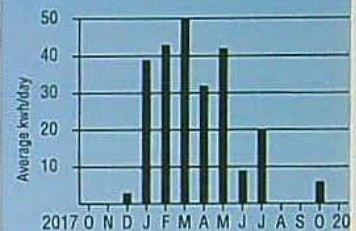
16450 Water Gap Rd Williams OR
Residential Schedule 4

METER NUMBER	SERVICE PERIOD From To	ELAPSED DAYS	METER READINGS Previous Current	METER MULTIPLIER	AMOUNT USED THIS MONTH
40334654	Sep 18, 2018 Oct 18, 2018	30	14489 14669	1.0	180 kwh

Current Month Estimated - Location Locked And No Access. Your bill may not reflect actual usage.
Next scheduled read date: 11-15. Date may vary due to scheduling or weather.

NEW CHARGES - 10/18	UNITS	COST PER UNIT	CHARGE
Basic Charge - Single Phase			9.50
Delivery Charge	180 kwh	0.0443300	7.98
Supply Energy Charge Block 1	180 kwh	0.0561400	10.11
Public Purpose		0.0300000	0.83
Energy Conservation Charge	180 kwh	0.0034600	0.62
Low Income Assistance			0.69
J C Boyle Dam Removal	180 kwh	0.0003600	0.06
Copco & Iron Gate Dams Removal	180 kwh	0.0011400	0.21
B P A Columbia River Benefits	180 kwh	-0.0106200	-1.91
Total New Charges			28.09

Historical Data - ITEM 1



Your Average Daily kwh Usage by Month

PERIOD ENDING	OCT 2018	OCT 2017
Avg. Daily Temp.	54	49
Total kwh	180	0
Avg. kwh per Day	6	0
Cost per Day	\$0.94	\$0.00

Looking for other ways to pay?

Visit pacificpower.net/pay for all your options. You can choose to pay on your device using a mobile app, on our website, at a pay station in your community, or pay over the phone by calling 1-888-221-7070.

Late Payment Charge for Oregon

A late payment charge of 2.0% may be charged on any balance not paid in full each month.

See reverse

Write account number on check & mail to: Pacific Power, PO Box 26000, Portland, OR 97256-0001

RETAIN THIS PORTION FOR YOUR RECORDS.

RETURN THIS PORTION WITH YOUR PAYMENT.

↑ INSERT THIS
EDGE FIRST ↑



PO BOX 400
PORTLAND OR 97207

PACIFIC POWER
PO BOX 26000
PORTLAND OR 97256-0001



Account Number: [REDACTED]

Date Due: Nov 6, 2018

AMOUNT DUE: \$8.13

Please enter the amount enclosed.

ADRIENNE CALABRSE

RECEIVED

SEP 14 2020

OWRD

PAGE 2 OF 2

Questions about your bill: Call toll free 1-888-221-7070 pacificpower.net

BILLING DATE: Oct 19, 2018 ACCOUNT NUMBER: [REDACTED] DUE DATE: Nov 6, 2018 AMOUNT DUE: \$8.13

ITEM 2 - ELECTRIC SERVICE

16450 Water Gap Rd Williams OR
Second Home Schedule 4


METER NUMBER	SERVICE PERIOD From To	ELAPSED DAYS	METER READINGS Previous Current	METER MULTIPLIER	AMOUNT USED THIS MONTH
80888204	Sep 18, 2018 Oct 18, 2018	30	96022 96172	1.0	150 kwh

Current Month Estimated - Location Locked And No Access. Your bill may not reflect actual usage.
Next scheduled read date: 11-15. Date may vary due to scheduling or weather.

NEW CHARGES - 10/18	UNITS	COST PER UNIT	CHARGE
Basic Charge - Single Phase			9.50
Delivery Charge	150 kwh	0.0443300	6.65
Supply Energy Charge Block 1	150 kwh	0.0561400	8.42
Public Purpose		0.0300000	0.74
Energy Conservation Charge	150 kwh	0.0034600	0.52
Low Income Assistance			0.69
J C Boyle Dam Removal	150 kwh	0.0003600	0.05
Copco & Iron Gate Dams Removal	150 kwh	0.0011400	0.17
B P A Columbia River Benefits	150 kwh	-0.0106200	-1.59
Total New Charges			25.15

When you provide a check as payment, you authorize us to use the information from your check either to make a one-time electronic fund transfer from your account or to process the payment as a check transaction. When we use information from your check to make an electronic fund transfer, funds may be withdrawn from your account as soon as we receive your payment and you will not receive your check back from your financial institution. If you would like to opt out of this program and continue processing your payment as a check transaction, please call 1-800-895-0561. If you have opted out previously, please disregard this message.

Historical Data - ITEM 2



Your Average Daily kwh Usage by Month

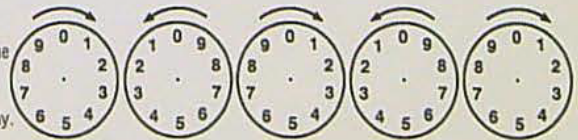
PERIOD ENDING	OCT 2018	OCT 2017
Avg. Daily Temp.	54	49
Total kwh	150	0
Avg. kwh per Day	5	0
Cost per Day	\$0.84	\$0.00

New Mailing Address or Phone?

Please print your new information below and check the box on the reverse side of this Payment Stub. Thank you.

ACCOUNT NUMBER: 66117166-001 1

If you feel your meter read is incorrect, draw lines where the hands appear on the dials or for digital meters record the numbers shown on the display.



LAST

FIRST

M.I.

NEW STREET ADDRESS

RECEIVED

SEP 14 2020

OWRD

ADRIENNE CALABRSE
MICHAEL NEWMAN
PO BOX 114
HONEYDEW CA 95545-0114



Questions: Call
1-888-221-7070
24 hours a day,
7 days a week
pacificpower.net



BILLING DATE: Apr 19, 2019

ACCOUNT NUMBER: [REDACTED]

DUE DATE: May 7, 2019

AMOUNT DUE: \$125.78



Your Balance With Us

Previous Account Balance	47.17
Payments/Credits	0.00
Past Due Amount	47.17
New Charges	+78.61
Current Account Balance	\$125.78

Payments Received

No payments have been received since your last billing statement.

Detailed Account Activity

ITEM 1 - ELECTRIC SERVICE

16450 Water Gap Rd Williams OR
Residential Schedule 4

METER NUMBER	SERVICE PERIOD From To	ELAPSED DAYS	METER READINGS Previous Current	METER MULTIPLIER	AMOUNT USED THIS MONTH
81234783	Mar 19, 2019 Apr 17, 2019	29	1 36	1.0	35 kwh

Next scheduled read date: 05-16. Date may vary due to scheduling or weather.

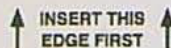
NEW CHARGES - 04/19	UNITS	COST PER UNIT	CHARGE
Basic Charge - Single Phase			9.50
Delivery Charge	35 kwh	0.0438800	1.54
Supply Energy Charge Block 1 for 29 day(s)	35 kwh	0.0560300	1.96
Federal Tax Act Adjustment	35 kwh	-0.0044500	-0.16
Public Purpose		0.0300000	0.39
Energy Conservation Charge	35 kwh	0.0034600	0.12
Low Income Assistance			0.69
J C Boyle Dam Removal	35 kwh	0.0003600	0.01
Copco & Iron Gate Dams Removal	35 kwh	0.0011400	0.04
B P A Columbia River Benefits for 29 day(s)	35 kwh	-0.0106200	-0.37
Late Payment Charge		0.0200000	0.21
Total New Charges			13.93

See reverse

Write account number on check & mail to: Pacific Power, PO Box 26000, Portland, OR 97256-0001

RETAIN THIS PORTION FOR YOUR RECORDS.


RETURN THIS PORTION WITH YOUR PAYMENT.



PACIFIC POWER
PO BOX 26000
PORTLAND OR 97256-0001



Historical Data - ITEM 1



Your Average Daily kwh Usage by Month

PERIOD ENDING	APR 2019	APR 2018
Avg. Daily Temp.	41	39
Total kwh	35	937
Avg. kwh per Day	1	32
Cost per Day	\$0.47	\$3.52

To better serve you, we're updating the look of our bill alert emails over the next few months. The new emails give you easy access to your bill, your energy usage graph and more. Go paperless at pacificpower.net/paperless.

Looking for other ways to pay?

Visit pacificpower.net/pay for all your options. You can choose to pay on your device using a mobile app, on our website, at a pay station in your community, or pay over the phone by calling 1-888-221-7070.

Late Payment Charge for Oregon

A late payment charge of 2.0% may be charged on any balance not paid in full each month.

☐ Change of Mailing Address or Phone?
Check here & provide information on back of bill.

Account Number: [REDACTED]

Date Due: May 7, 2019

AMOUNT DUE: \$125.78

Please enter the amount enclosed.

ADRIENNE CALABRSE



Questions about your bill: Call toll free 1-888-221-7070 pacificpower.net

BILLING DATE: **Apr 19, 2019** ACCOUNT NUMBER: XXXXXXXXXX DUE DATE: **May 7, 2019** AMOUNT DUE: **\$125.78**

ITEM 2 - ELECTRIC SERVICE

16450 Water Gap Rd Williams OR
Second Home Schedule 4

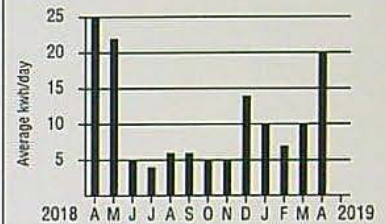
METER NUMBER	SERVICE PERIOD From To	ELAPSED DAYS	METER READINGS Previous Current	METER MULTIPLIER	AMOUNT USED THIS MONTH
81234785	Mar 19, 2019 Apr 17, 2019	29	1054 1631	1.0	577 kwh

Next scheduled read date: 05-16. Date may vary due to scheduling or weather.

NEW CHARGES - 04/19	UNITS	COST PER UNIT	CHARGE
Basic Charge - Single Phase			9.50
Delivery Charge	577 kwh	0.0438800	25.32
Supply Energy Charge Block 1 for 29 day(s)	577 kwh	0.0560300	32.33
Federal Tax Act Adjustment	577 kwh	-0.0044500	-2.57
Public Purpose		0.0300000	1.94
Energy Conservation Charge	577 kwh	0.0034600	2.00
Low Income Assistance			0.69
J C Boyle Dam Removal	577 kwh	0.0003600	0.21
Copco & Iron Gate Dams Removal	577 kwh	0.0011400	0.66
B P A Columbia River Benefits for 29 day(s)	577 kwh	-0.0106200	-6.13
Late Payment Charge		0.0200000	0.73
Total New Charges			64.68

When you provide a check as payment, you authorize us to use the information from your check either to make a one-time electronic fund transfer from your account or to process the payment as a check transaction. When we use information from your check to make an electronic fund transfer, funds may be withdrawn from your account as soon as we receive your payment and you will not receive your check back from your financial institution. If you would like to opt out of this program and continue processing your payment as a check transaction, please call 1-800-895-0561. If you have opted out previously, please disregard this message.

Historical Data - ITEM 2



Your Average Daily kwh Usage by Month

PERIOD ENDING	APR 2019	APR 2018
Avg. Daily Temp.	41	39
Total kwh	577	718
Avg. kwh per Day	20	25
Cost per Day	\$2.21	\$2.78

RECEIVED

SEP 14 2020

OWRD

New Mailing Address or Phone?

Please print your new information below and check the box on the reverse side of this Payment Stub. Thank you.

ACCOUNT NUMBER: **66117166-001 1**

LAST

FIRST

M.I.

NEW STREET ADDRESS

RECEIVED

SEP 14 2020

OWRD

ADRIENNE CALABRSE
MICHAEL NEWMAN
PO BOX 114
HONEYDEW CA 95545-0114



Questions: Call
1-888-221-7070
24 hours a day,
7 days a week
pacificpower.net



BILLING DATE: May 20, 2019

ACCOUNT NUMBER: [REDACTED]

DUE DATE: Jun 6, 2019

AMOUNT DUE: \$258.91

**Your Balance With Us**

Previous Account Balance	125.78
Payments/Credits	0.00
Past Due Amount	125.78
New Charges	+133.13
Current Account Balance	\$258.91

PAST DUE REMINDER

Your Account is Past Due in the amount of \$125.78.

If the Past Due Amount has been paid, please remember that this bill also contains New Charges.

Payments Received

No payments have been received since your last billing statement.

Detailed Account Activity**ITEM 1 - ELECTRIC SERVICE**

16450 Water Gap Rd Williams OR
Residential Schedule 4

METER NUMBER	SERVICE PERIOD From To	ELAPSED DAYS	METER READINGS Previous Current	METER MULTIPLIER	AMOUNT USED THIS MONTH
81234783	Apr 17, 2019 May 16, 2019	29	36 48	1.0	12 kwh

Next scheduled read date: 06-17. Date may vary due to scheduling or weather.

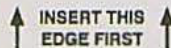
NEW CHARGES - 05/19	UNITS	COST PER UNIT	CHARGE
Basic Charge - Single Phase			9.50
Delivery Charge	12 kwh	0.0438800	0.53
Supply Energy Charge Block 1 for 29 day(s)	12 kwh	0.0560300	0.67
Federal Tax Act Adjustment	12 kwh	-0.0044500	-0.05
Public Purpose		0.0300000	0.32
Energy Conservation Charge	12 kwh	0.0034600	0.04
Low Income Assistance			0.69
Copco & Iron Gate Dams Removal	12 kwh	0.0011400	0.01
B P A Columbia River Benefits for 29 day(s)	12 kwh	-0.0106200	-0.13
Late Payment Charge		0.0200000	0.49
Total New Charges			12.07

See reverse

Write account number on check & mail to: Pacific Power, PO Box 26000, Portland, OR 97256-0001


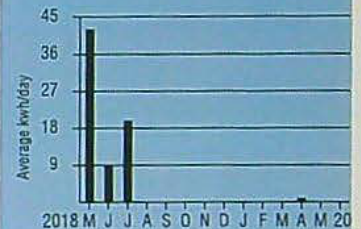
RETAIN THIS PORTION FOR YOUR RECORDS.

RETURN THIS PORTION WITH YOUR PAYMENT.



PO BOX 400
PORTLAND OR 97207

PACIFIC POWER
PO BOX 26000
PORTLAND OR 97256-0001

**Historical Data - ITEM 1****Your Average Daily kwh Usage by Month**

PERIOD ENDING	MAY 2019	MAY 2018
Avg. Daily Temp.	53	51
Total kwh	12	1218
Avg. kwh per Day	0	42
Cost per Day	\$0.40	\$4.76

To better serve you, we're updating the look of our bill alert emails over the next few months. The new emails give you easy access to your bill, your energy usage graph and more. Go paperless at pacificpower.net/paperless.

Join more than 125,000 customers who make all or part of their electricity usage with clean renewable energy. Join now at pacificpower.net/bluesky or call 1-800-769-3717.

Late Payment Charge for Oregon

A late payment charge of 2.0% may be charged on any balance not paid in full each month.

☐ Change of Mailing Address or Phone?
Check here & provide information on back of bill.

Account Number: [REDACTED]

Date Due: Jun 6, 2019

AMOUNT DUE: \$258.91

Please enter the amount enclosed.

ADRIENNE CALABRSE

RECEIVED

SEP 14 2020

PAGE 2 OF 2

Questions about your bill: Call toll free 1-888-221-7070 pacificpower.net

OWRD

BILLING DATE: May 20, 2019 ACCOUNT NUMBER: [REDACTED] DUE DATE: Jun 6, 2019 AMOUNT DUE: \$258.91

ITEM 2 - ELECTRIC SERVICE

16450 Water Gap Rd Williams OR
Second Home Schedule 4

METER NUMBER	SERVICE PERIOD From To	ELAPSED DAYS	METER READINGS Previous Current	METER MULTIPLIER	AMOUNT USED THIS MONTH
81234785	Apr 17, 2019 May 16, 2019	29	1631 2747	1.0	1,116 kwh

Next scheduled read date: 06-17. Date may vary due to scheduling or weather.

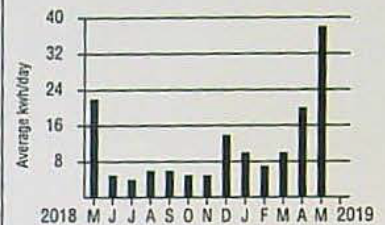
NEW CHARGES - 05/19	UNITS	COST PER UNIT	CHARGE
Basic Charge - Single Phase			9.50
Delivery Charge	1,116 kwh	0.0438800	48.97
Supply Energy Charge Block 1 for 29 day(s)	953 kwh	0.0560300	53.40
Supply Energy Charge Block 2 for 29 day(s)	163 kwh	0.0763900	12.45
Federal Tax Act Adjustment	1,116 kwh	-0.0044500	-4.97
Public Purpose		0.0300000	3.58
Energy Conservation Charge	1,116 kwh	0.0034600	3.86
Low Income Assistance			0.69
J C Boyle Dam Removal	1,116 kwh	0.0003600	0.40
Copco & Iron Gate Dams Removal	1,116 kwh	0.0011400	1.27
B P A Columbia River Benefits for 29 day(s)	953 kwh	-0.0106200	-10.12
Late Payment Charge		0.0200000	2.03
Total New Charges			121.06

Looking for other ways to pay?

Visit pacificpower.net/pay for all your options. You can choose to pay on your device using our mobile app, on our website, at a pay station in your community, or pay over the phone by calling 1-888-221-7070.

When you provide a check as payment, you authorize us to use the information from your check either to make a one-time electronic fund transfer from your account or to process the payment as a check transaction. When we use information from your check to make an electronic fund transfer, funds may be withdrawn from your account as soon as we receive your payment and you will not receive your check back from your financial institution. If you would like to opt out of this program and continue processing your payment as a check transaction, please call 1-800-895-0561. If you have opted out previously, please disregard this message.

Historical Data - ITEM 2



Your Average Daily kwh Usage by Month

PERIOD ENDING	MAY 2019	MAY 2018
Avg. Daily Temp.	53	51
Total kwh	1116	638
Avg. kwh per Day	38	22
Cost per Day	\$4.10	\$2.51

New Mailing Address or Phone?

Please print your new information below and check the box on the reverse side of this Payment Stub. Thank you.

ACCOUNT NUMBER: 66117166-001 1

LAST

FIRST

M.I.

NEW STREET ADDRESS

RECEIVED


SEP 14 2020

OWRD

ADRIENNE CALABRSE
MICHAEL NEWMAN
PO BOX 114
HONEYDEW CA 95545-0114



Questions: Call
1-888-221-7070
24 hours a day,
7 days a week
pacificpower.net



BILLING DATE: Jun 20, 2019

ACCOUNT NUMBER: [REDACTED]

DUE DATE: Jul 9, 2019

AMOUNT DUE: \$958.75

ACCOUNT PAST DUE

Our records indicate that your account is past due. If the past due amount has been paid, please remember that this bill also contains New Charges.

Your Balance With Us

Previous Account Balance	258.91
Payments/Credits	0.00
Past Due Amount	258.91
New Charges	+699.84
Current Account Balance	\$958.75

You Must Act Now to Avoid Shut-Off!

- Your Electric Service Past Due Amount of \$258.91 must be received by Jul 9, 2019 to avoid shut-off.

Other ways to avoid Shut-off are shown at the end of this billing statement.

Remember: Your New Charges of \$699.84 are still due by Jul 9, 2019.

Payments Received

No payments have been received since your last billing statement.

Detailed Account Activity**ITEM 1 - ELECTRIC SERVICE**

16450 Water Gap Rd Williams OR
Residential Schedule 4

METER NUMBER	SERVICE PERIOD From To	ELAPSED DAYS	METER READINGS Previous Current	METER MULTIPLIER	AMOUNT USED THIS MONTH
81234783	May 16, 2019 Jun 17, 2019	32	48 1378	1.0	1,330 kwh

Next scheduled read date: 07-17. Date may vary due to scheduling or weather.

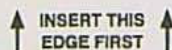
NEW CHARGES - 06/19	UNITS	COST PER UNIT	CHARGE
Basic Charge - Single Phase			9.50
Delivery Charge	1,330 kwh	0.0438800	58.36
Supply Energy Charge Block 1 for 32 day(s)	1,052 kwh	0.0560300	58.94
Supply Energy Charge Block 2 for 32 day(s)	278 kwh	0.0763900	21.24
Federal Tax Act Adjustment	1,330 kwh	-0.0044500	-5.92
Public Purpose		0.0300000	4.26
Energy Conservation Charge	1,330 kwh	0.0034600	4.60
Low Income Assistance			0.69

See reverse

Write account number on check & mail to: Pacific Power, PO Box 26000, Portland, OR 97256-0001


RETAIN THIS PORTION FOR YOUR RECORDS.

RETURN THIS PORTION WITH YOUR PAYMENT.

**ACCOUNT PAST DUE**

PO BOX 400
PORTLAND OR 97207

PACIFIC POWER
PO BOX 26000
PORTLAND OR 97256-0001

**Historical Data - ITEM 1****Your Average Daily kwh Usage by Month**

PERIOD ENDING	JUN 2019	JUN 2018
Avg. Daily Temp.	57	53
Total kwh	1330	289
Avg. kwh per Day	42	9
Cost per Day	\$4.45	\$1.21

To better serve you, we're updating the look of our bill alert emails over the next few months. The new emails give you easy access to your bill, your energy usage graph and more. Go paperless at pacificpower.net/paperless.

Looking for other ways to pay?

Visit pacificpower.net/pay for all your options. You can choose to pay on your device using a mobile app, on our website, at a pay station in your community, or pay over the phone by calling 1-888-221-7070.

Late Payment Charge for Oregon

A late payment charge of 2.0% may be charged on any balance not paid in full each month.

☐ Change of Mailing Address or Phone?
Check here & provide information on back

Account Number: [REDACTED]

Date Due: Jul 9, 2019

AMOUNT DUE: \$958.75

Please enter the amount enclosed.

ADRIENNE CALABRSE



Questions about your bill: Call toll free 1-888-221-7070 pacificpower.net

BILLING DATE: Jun 20, 2019 ACCOUNT NUMBER: [REDACTED] DUE DATE: Jul 9, 2019 AMOUNT DUE: \$958.75

RECEIVED

SEP 14 2020

OWRD

NEW CHARGES - 06/19 - CONTINUED	UNITS	COST PER UNIT	CHARGE
J C Boyle Dam Removal	1,330 kwh	0.0003600	0.48
Copco & Iron Gate Dams Removal	1,330 kwh	0.0011400	1.52
B P A Columbia River Benefits for 32 day(s)	1,052 kwh	-0.0106200	-11.17
Late Payment Charge		0.0200000	0.73
Total New Charges			143.23

ITEM 2 - ELECTRIC SERVICE

16450 Water Gap Rd Williams OR
Second Home Schedule 4

METER NUMBER	SERVICE PERIOD From To	ELAPSED DAYS	METER READINGS Previous Current	METER MULTIPLIER	AMOUNT USED THIS MONTH
81234785	May 16, 2019 Jun 17, 2019	32	2747 7374	1.0	4,627 kwh

Next scheduled read date: 07-17. Date may vary due to scheduling or weather.


NEW CHARGES - 06/19	UNITS	COST PER UNIT	CHARGE
Basic Charge - Single Phase			9.50
Delivery Charge	4,627 kwh	0.0438800	203.03
Supply Energy Charge Block 1 for 32 day(s)	1,052 kwh	0.0560300	58.94
Supply Energy Charge Block 2 for 32 day(s)	3,575 kwh	0.0763900	273.09
Federal Tax Act Adjustment	4,627 kwh	-0.0044500	-20.59
Public Purpose		0.0300000	15.72
Energy Conservation Charge	4,627 kwh	0.0034600	16.01
Low Income Assistance			0.69
J C Boyle Dam Removal	4,627 kwh	0.0003600	1.67
Copco & Iron Gate Dams Removal	4,627 kwh	0.0011400	5.27
B P A Columbia River Benefits for 32 day(s)	1,052 kwh	-0.0106200	-11.17
Late Payment Charge		0.0200000	4.45
Total New Charges			556.61

THE ELECTRIC SERVICE AT THE FOLLOWING ADDRESS(ES) IS IN DANGER OF BEING DISCONNECTED DUE TO NON-PAYMENT.

THE AMOUNT(S) LISTED BELOW DOES NOT REFLECT ENERGY ASSISTANCE PROGRAM PLEDGES YOU MAY BE RECEIVING:

SERVICE TYPE	SERVICE ADDRESS / SERVICE DESCRIPTION	AMOUNT
ITEM 1 Electric Service	16450 Water Gap Rd Williams OR 97544-9563 Residential	\$36.57

Historical Data - ITEM 2



Your Average Daily kwh Usage by Month

PERIOD ENDING	JUN 2019	JUN 2018
Avg. Daily Temp.	57	53
Total kwh	4627	172
Avg. kwh per Day	145	5
Cost per Day	\$17.26	\$0.85

New Mailing Address or Phone?

Please print your new information below and check the box on the reverse side of this Payment Stub. Thank you.

ACCOUNT NUMBER: 66117166-001 1

LAST

FIRST

M.I.

NEW STREET ADDRESS



Questions about your bill: Call toll free 1-888-221-7070 pacificpower.net

BILLING DATE: Jun 20, 2019 ACCOUNT NUMBER: [REDACTED] DUE DATE: Jul 9, 2019 AMOUNT DUE: \$958.75

Continued

SERVICE TYPE	SERVICE ADDRESS / SERVICE DESCRIPTION	AMOUNT
ITEM 2 Electric Service	16450 Water Gap Rd Williams OR 97544-9563	\$222.34
	Second Home	
Total		\$258.91

Pacific Power employees no longer accept payments at your home or business for safety reasons. Several payment options are available. Learn more at pacificpower.net/pay or call 1-888-221-7070.

YOU CAN AVOID SHUT-OFF: Your Electric Service will be disconnected according to utility commission rules, unless you take one of the following steps by Jul 9, 2019.

1. PAY YOUR ELECTRIC SERVICE PAST DUE AMOUNT OF \$258.91; or
2. ARRANGEMENTS MAY BE AVAILABLE IN PAYING THIS BILL. You may contact the Pacific Power customer office and inquire about a Time Payment Agreement. If eligible, you may pay the balance in monthly installments, including future monthly bills for electric service; or
3. HAVE A LICENSED MEDICAL DOCTOR, nurse practitioner, or physician's assistant contact PACIFIC POWER to verbally certify a medical condition exists prior to the date shown on the notice that shut-off of your electric service will endanger the health of someone living in your house. An oral certification must be confirmed in writing within 14 days by the medical professional prescribing medical care.

If after contacting Pacific Power, you feel that the decision to shut off your electric service is wrong, you may appeal to the Public Utility Commission of Oregon, whose toll-free telephone number is 1-800-522-2404, or you may write P.O. Box 1088 Salem, Oregon 97308-1088, or go in to the Consumer Services Section, Public Utility Commission's Office, 201 High St. SE, Suite 100, Salem, Oregon 97301.

A charge of \$20.00 may be made if it is necessary to send Company personnel to your premises for collection purposes.

IMPORTANT: If your service is disconnected, in addition to paying at least half of your total account balance, you may be required to pay a deposit and a reconnection charge. The Company will make a reasonable attempt to switch on power for an Applicant or Customer within 24 hours after the Company is notified that all required charges have been paid and any required inspections are finalized.

If you can't pay your bill, you may be able to get Energy Assistance by contacting the Community Action Agency in your area.

YOU MAY CONTACT THE FOLLOWING AGENCIES AND INQUIRE ABOUT ENERGY ASSISTANCE: JOSEPHINE COUNTY
United Community Action Network 541-956-4050

IMPORTANT NOTICE: Your electric service will be shut off because of an unpaid balance on your account. You must act immediately to avoid shut off.

Important information about how you can avoid shut-off is printed in English on the enclosed notice, if you cannot understand English, please find someone to translate this notice. If Translation service is unavailable, please contact Pacific Power toll free at 1-888-221-7070.

Information on customer rights and responsibilities printed in this language is also available by calling that number.

**YOU MUST ACT NOW
TO AVOID SHUT-OFF**

AVISO IMPORTANTE: Su suministro eléctrico será suspendido debido a un saldo pendiente de pago en su cuenta. Debe actuar de inmediato para evitar el corte del suministro.

En el aviso adjunto encontrará información importante en Inglés sobre cómo evitar el corte. Si no entiende Inglés, solicite a alguien que le traduzca este aviso. En caso de no contar con ayuda para la traducción, comuníquese con Pacific Power al 1-888-221-7070 e intentarán asistirle.

Llamando a ese número también le proporcionarán información sobre sus derechos y responsabilidades en este idioma.

**DEBE ACTUAR AHORA
PARA EVITAR EL CORTE**

ВАЖНАЯ ИНФОРМАЦИЯ: У вас будет отключена электроэнергия из-за неоплаченной задолженности по вашему счету. Вам необходимо незамедлительно погасить задолженность, чтобы избежать отключения.

Важная информация о способах, которые позволят избежать отключения, предоставлена на английском языке в приложении к настоящему уведомлению. Если вы не знаете английский язык, обратитесь к кому-нибудь за помощью в переводе данного уведомления. Если вы не сможете получить помощь в переводе, пожалуйста, свяжитесь с Pacific Power по телефону 1-888-221-7070, и мы постараемся вам помочь.

Информация о правах и обязанностях потребителя, напечатанная на понятном вам языке, может быть предоставлена при обращении по указанному выше телефонному номеру.

ИСТОЧНИК: [REDACTED]

RECEIVED

SEP 14 2020

OWRD



Questions about your bill: Call toll free 1-888-221-7070 pacificpower.net

BILLING DATE: Jun 20, 2019 ACCOUNT NUMBER: [REDACTED] DUE DATE: Jul 9, 2019 AMOUNT DUE: \$958.75

RECEIVED
SEP 14 2020
OWRD

ສາຍຕໍ່ສູ້ຂໍສິດທິລັດ:

ເລກສະຫຼັບສິດທິລັດຂອງທ່ານຈະຖືກສົ່ງມາໃຫ້ທ່ານເພື່ອເປັນ
ຈຳນວນເງິນທີ່ຈະຕ້ອງຈ່າຍໃນປີນີ້ຂອງທ່ານ.

ເລກສະຫຼັບສິດທິລັດຂອງທ່ານຈະຖືກສົ່ງມາໃຫ້ທ່ານເພື່ອເປັນ
ຈຳນວນເງິນທີ່ຈະຕ້ອງຈ່າຍໃນປີນີ້ຂອງທ່ານ.

ດີທີ່ທ່ານສາມາດສົ່ງເສີມເລກສະຫຼັບສິດທິລັດຂອງທ່ານ
ໂດຍສົ່ງມາໃຫ້ພວກຂ້າພວກເຮົາໄດ້.

ທ່ານຈະສາມາດສົ່ງເສີມເລກສະຫຼັບສິດທິລັດຂອງທ່ານ
ໂດຍສົ່ງມາໃຫ້ພວກຂ້າພວກເຮົາໄດ້.

ທ່ານຈະສາມາດສົ່ງເສີມເລກສະຫຼັບສິດທິລັດຂອງທ່ານ
ໂດຍສົ່ງມາໃຫ້ພວກຂ້າພວກເຮົາໄດ້.

ທ່ານຈະສາມາດສົ່ງເສີມເລກສະຫຼັບສິດທິລັດຂອງທ່ານ
ໂດຍສົ່ງມາໃຫ້ພວກຂ້າພວກເຮົາໄດ້.

ທ່ານຈະສາມາດສົ່ງເສີມເລກສະຫຼັບສິດທິລັດຂອງທ່ານ
ໂດຍສົ່ງມາໃຫ້ພວກຂ້າພວກເຮົາໄດ້.

ດີທີ່ທ່ານສາມາດສົ່ງເສີມເລກສະຫຼັບສິດທິລັດຂອງທ່ານ
ໂດຍສົ່ງມາໃຫ້ພວກຂ້າພວກເຮົາໄດ້.

ທ່ານຈະສາມາດສົ່ງເສີມເລກສະຫຼັບສິດທິລັດຂອງທ່ານ
ໂດຍສົ່ງມາໃຫ້ພວກຂ້າພວກເຮົາໄດ້.

ເລກສະຫຼັບສິດທິລັດຂອງທ່ານຈະຖືກສົ່ງມາໃຫ້ທ່ານ
ເພື່ອເປັນຈຳນວນເງິນທີ່ຈະຕ້ອງຈ່າຍໃນປີນີ້ຂອງທ່ານ.

ເລກສະຫຼັບສິດທິລັດຂອງທ່ານຈະຖືກສົ່ງມາໃຫ້ທ່ານ
ເພື່ອເປັນຈຳນວນເງິນທີ່ຈະຕ້ອງຈ່າຍໃນປີນີ້ຂອງທ່ານ.

ຄຳເຕືອນສຳຄັນ: ການບໍ່ມີການໄປຜ່ານຂອງທ່ານ

ຈະຖືກພັດທະນາໃຫ້ມີການເພີ່ມຂຶ້ນ
ຈຳນວນເງິນທີ່ຈະຕ້ອງຈ່າຍໃນປີນີ້ຂອງທ່ານ.

ທ່ານຈະສາມາດສົ່ງເສີມເລກສະຫຼັບສິດທິລັດຂອງທ່ານ
ໂດຍສົ່ງມາໃຫ້ພວກຂ້າພວກເຮົາໄດ້.

ທ່ານຈະສາມາດສົ່ງເສີມເລກສະຫຼັບສິດທິລັດຂອງທ່ານ
ໂດຍສົ່ງມາໃຫ້ພວກຂ້າພວກເຮົາໄດ້.

ທ່ານຈະສາມາດສົ່ງເສີມເລກສະຫຼັບສິດທິລັດຂອງທ່ານ
ໂດຍສົ່ງມາໃຫ້ພວກຂ້າພວກເຮົາໄດ້.

ທ່ານຈະສາມາດສົ່ງເສີມເລກສະຫຼັບສິດທິລັດຂອງທ່ານ
ໂດຍສົ່ງມາໃຫ້ພວກຂ້າພວກເຮົາໄດ້.

ທ່ານຈະສາມາດສົ່ງເສີມເລກສະຫຼັບສິດທິລັດຂອງທ່ານ
ໂດຍສົ່ງມາໃຫ້ພວກຂ້າພວກເຮົາໄດ້.

ທ່ານຈະສາມາດສົ່ງເສີມເລກສະຫຼັບສິດທິລັດຂອງທ່ານ
ໂດຍສົ່ງມາໃຫ້ພວກຂ້າພວກເຮົາໄດ້.

ທ່ານຈະສາມາດສົ່ງເສີມເລກສະຫຼັບສິດທິລັດຂອງທ່ານ
ໂດຍສົ່ງມາໃຫ້ພວກຂ້າພວກເຮົາໄດ້.

ທ່ານຈະສາມາດສົ່ງເສີມເລກສະຫຼັບສິດທິລັດຂອງທ່ານ
ໂດຍສົ່ງມາໃຫ້ພວກຂ້າພວກເຮົາໄດ້.

ທ່ານຈະສາມາດສົ່ງເສີມເລກສະຫຼັບສິດທິລັດຂອງທ່ານ
ໂດຍສົ່ງມາໃຫ້ພວກຂ້າພວກເຮົາໄດ້.

ທ່ານຈະສາມາດສົ່ງເສີມເລກສະຫຼັບສິດທິລັດຂອງທ່ານ
ໂດຍສົ່ງມາໃຫ້ພວກຂ້າພວກເຮົາໄດ້.

ທ່ານຈະສາມາດສົ່ງເສີມເລກສະຫຼັບສິດທິລັດຂອງທ່ານ
ໂດຍສົ່ງມາໃຫ້ພວກຂ້າພວກເຮົາໄດ້.

THÔNG BÁO QUAN TRỌNG: Hệ thống
điện của quý vị sẽ bị cúp do một khoản
chưa thanh toán trong tài khoản của quý
vị. Quý vị phải hành động ngay lập tức để
tránh bị cúp điện.

Các thông tin quan trọng về cách quý vị
có thể tránh bị cúp điện được in bằng
Tiếng Anh trên bản thông báo đính kèm
này. Nếu quý vị không hiểu tiếng Anh, vui
lòng hãy nhờ ai đó dịch bản thông báo
này cho quý vị. Nếu quý vị không tìm được
người dịch hộ, vui lòng liên hệ với Pacific
Power theo số 1-888-221-7070 và họ sẽ cố
gắng để trợ giúp quý vị.

Quý vị cũng có thể lấy thông tin về các
quyền và trách nhiệm của khách hàng
được in bằng Tiếng Việt bằng cách gọi
đến số điện thoại đó.

**QUY VỊ PHẢI HÀNH ĐỘNG NGAY
ĐỂ TRÁNH BỊ CÚP ĐIỆN**


When you provide a check as payment, you authorize us to use the information from your check either to make a one-time electronic fund transfer from your account or to process the payment as a check transaction. When we use information from your check to make an electronic fund transfer, funds may be withdrawn from your account as soon as we receive your payment and you will not receive your check back from your financial institution. If you would like to opt out of this program and continue processing your payment as a check transaction, please call 1-800-895-0561. If you have opted out previously, please disregard this message.

RECEIVED

SEP 14 2020

OWRD

ADRIENNE CALABRSE
MICHAEL NEWMAN
16450 WATER GAP RD
WILLIAMS OR 97544-9563



Questions: Call
1-888-221-7070
24 hours a day,
7 days a week
pacificpower.net



BILLING DATE: Jul 19, 2019

ACCOUNT NUMBER: [REDACTED]

DUE DATE: Aug 7, 2019

AMOUNT DUE: \$927.64



Your Balance With Us

Previous Account Balance	958.75
Payments/Credits	-600.00
Past Due Amount	358.75
New Charges	+568.89
Current Account Balance	\$927.64

PAST DUE REMINDER

Your Account is Past Due in the amount of \$358.75.

If the Past Due Amount has been paid, please remember that this bill also contains New Charges.

Payments Received

DATE	DESCRIPTION	AMOUNT
Jul 10, 2019	Payment Received - Thank You	600.00
Total Payments		\$600.00

Detailed Account Activity

ITEM 1 - ELECTRIC SERVICE

16450 Water Gap Rd Williams OR
Residential Schedule 4

METER NUMBER	SERVICE PERIOD From	To	ELAPSED DAYS	METER READINGS Previous	Current	METER MULTIPLIER	AMOUNT USED THIS MONTH
81234783	Jun 17, 2019	Jul 17, 2019	30	1378	1607	1.0	229 kwh

Next scheduled read date: 08-16. Date may vary due to scheduling or weather.

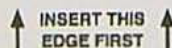
NEW CHARGES - 07/19	UNITS	COST PER UNIT	CHARGE
Basic Charge - Single Phase			9.50
Delivery Charge	229 kwh	0.0438800	10.05
Supply Energy Charge Block 1	229 kwh	0.0560300	12.83
Federal Tax Act Adjustment	229 kwh	-0.0044500	-1.02
Public Purpose		0.0300000	0.94
Energy Conservation Charge	229 kwh	0.0034600	0.79
Low Income Assistance			0.69

See reverse


Write account number on check & mail to: Pacific Power, PO Box 26000, Portland, OR 97256-0001

RETAIN THIS PORTION FOR YOUR RECORDS.


RETURN THIS PORTION WITH YOUR PAYMENT.



PACIFIC POWER
PO BOX 26000
PORTLAND OR 97256-0001



Historical Data - ITEM 1



Your Average Daily kwh Usage by Month

PERIOD ENDING	JUL 2019	JUL 2018
Avg. Daily Temp.	59	64
Total kwh	229	572
Avg. kwh per Day	8	20
Cost per Day	\$1.06	\$2.29

To better serve you, we updated our bill alert emails. The new emails give you easy access to your bill, your energy usage graph and more, paperless at pacificpower.net/paperless.

Looking for other ways to pay?

Visit pacificpower.net/pay for all your options. You can choose to pay on your device using a mobile app, on our website, at a pay station in your community, or pay over the phone by calling 1-888-221-7070.

Late Payment Charge for Oregon

A late payment charge of 2.0% may be charged on any balance not paid in full each month.

☐ Change of Mailing Address or Phone?
Check here & provide information on back


Account Number: [REDACTED]

Date Due: Aug 7, 2019

AMOUNT DUE: \$927.64

Please enter the amount enclosed.

ADRIENNE CALABRSE



Questions about your bill: Call toll free 1-888-221-7070 pacificpower.net

BILLING DATE: Jul 19, 2019 ACCOUNT NUMBER: [REDACTED] DUE DATE: Aug 7, 2019 AMOUNT DUE: \$927.64

NEW CHARGES - 07/19 - CONTINUED	UNITS	COST PER UNIT	CHARGE
J C Boyle Dam Removal	229 kwh	0.0003600	0.08
Copco & Iron Gate Dams Removal	229 kwh	0.0011400	0.26
B P A Columbia River Benefits	229 kwh	-0.0106200	-2.43
Late Payment Charge		0.0200000	2.86
Total New Charges			34.55

RECEIVED

SEP 14 2020

OWRD

ITEM 2 - ELECTRIC SERVICE

16450 Water Gap Rd Williams OR
Second Home Schedule 4


METER NUMBER	SERVICE PERIOD From To	ELAPSED DAYS	METER READINGS Previous Current	METER MULTIPLIER	AMOUNT USED THIS MONTH
81234785	Jun 17, 2019 Jul 17, 2019	30	7374 11806	1.0	4,432 kwh

Next scheduled read date: 08-16. Date may vary due to scheduling or weather.

NEW CHARGES - 07/19	UNITS	COST PER UNIT	CHARGE
Basic Charge - Single Phase			9.50
Delivery Charge	4,432 kwh	0.0438800	194.48
Supply Energy Charge Block 1	986 kwh	0.0560300	55.25
Supply Energy Charge Block 2	3,446 kwh	0.0763900	263.24
Federal Tax Act Adjustment	4,432 kwh	-0.0044500	-19.72
Public Purpose		0.0300000	15.08
Energy Conservation Charge	4,432 kwh	0.0034600	15.33
Low Income Assistance			0.69
J C Boyle Dam Removal	4,432 kwh	0.0003600	1.60
Copco & Iron Gate Dams Removal	4,432 kwh	0.0011400	5.05
B P A Columbia River Benefits	986 kwh	-0.0106200	-10.47
Late Payment Charge		0.0200000	4.31
Total New Charges			534.34

When you provide a check as payment, you authorize us to use the information from your check either to make a one-time electronic fund transfer from your account or to process the payment as a check transaction. When we use information from your check to make an electronic fund transfer, funds may be withdrawn from your account as soon as we receive your payment and you will not receive your check back from your financial institution. If you would like to opt out of this program and continue processing your payment as a check transaction, please call 1-800-895-0561. If you have opted out previously, please disregard this message.

Historical Data - ITEM 2



Your Average Daily kwh Usage by Month

PERIOD ENDING	JUL 2019	JUL 2018
Avg. Daily Temp.	59	64
Total kwh	4432	119
Avg. kwh per Day	148	4
Cost per Day	\$17.67	\$0.76

New Mailing Address or Phone?

Please print your new information below and check the box on the reverse side of this Payment Stub. Thank you.

ACCOUNT NUMBER: 66117166-001 1

LAST

FIRST

M.I.

NEW STREET ADDRESS

RECEIVED

SEP 14 2020

OWRD

ADRIENNE CALABRSE
MICHAEL NEWMAN
16450 WATER GAP RD
WILLIAMS OR 97544-9563



Questions: Call
1-888-221-7070
24 hours a day,
7 days a week
pacificpower.net




BILLING DATE: Aug 19, 2019

ACCOUNT NUMBER: [REDACTED]

DUE DATE: Sep 5, 2019

AMOUNT DUE: \$1,282.04



ACCOUNT PAST DUE

Our records indicate that your account is past due. If the past due amount has been paid, please remember that this bill also contains New Charges.

Your Balance With Us

Previous Account Balance	927.64
Payments/Credits	0.00
Past Due Amount	927.64
New Charges	+354.40
Current Account Balance	\$1,282.04

You Must Act Now to Avoid Shut-Off!

- Your Electric Service **Past Due Amount of \$927.64** must be received by **Sep 5, 2019** to avoid shut-off.

Other ways to avoid Shut-off are shown at the end of this billing statement.

Remember: Your New Charges of \$354.40 are still due by Sep 5, 2019.

Payments Received

No payments have been received since your last billing statement.

Detailed Account Activity

ITEM 1 - ELECTRIC SERVICE

16450 Water Gap Rd Williams OR
Residential Schedule 4

METER NUMBER	SERVICE PERIOD From	To	ELAPSED DAYS	METER READINGS Previous	Current	METER MULTIPLIER	AMOUNT USED THIS MONTH
81234783	Jul 17, 2019	Aug 16, 2019	30	1607	2542	1.0	935 kwh

Next scheduled read date: 09-17. Date may vary due to scheduling or weather.

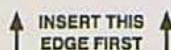
NEW CHARGES - 08/19	UNITS	COST PER UNIT	CHARGE
Basic Charge - Single Phase			9.50
Delivery Charge	935 kwh	0.0438800	41.03
Supply Energy Charge Block 1 for 3 day(s)	94 kwh	0.0560700	5.27
for 27 day(s)	842 kwh	0.0560300	47.18
Federal Tax Act Adjustment	935 kwh	-0.0044500	-4.16
Public Purpose		0.0300000	2.96
Energy Conservation Charge	935 kwh	0.0034600	3.24

See reverse ➡

Write account number on check & mail to: Pacific Power, PO Box 26000, Portland, OR 97256-0001

RETAIN THIS PORTION FOR YOUR RECORDS.

RETURN THIS PORTION WITH YOUR PAYMENT.



ACCOUNT PAST DUE




PO BOX 400
PORTLAND OR 97207

PACIFIC POWER
PO BOX 26000
PORTLAND OR 97256-0001



Historical Data - ITEM 1



Your Average Daily kwh Usage by Month

PERIOD ENDING	AUG 2019	AUG 2018
Avg. Daily Temp.	65	70
Total kwh	935	2
Avg. kwh per Day	31	0
Cost per Day	\$3.24	\$0.36

To better serve you, we updated our bill alert emails. The new emails give you easy access your bill, your energy usage graph and more. paperless at pacificpower.net/paperless.

Looking for other ways to pay?

Visit pacificpower.net/pay for all your options. You can choose to pay on your device using a mobile app, on our website, at a pay station in your community, or pay over the phone by calling 1-888-221-7070.

Late Payment Charge for Oregon

A late payment charge of 2.0% may be charged on any balance not paid in full each month.

☐ Change of Mailing Address or Phone?
Check here & provide information on back

Account Number: [REDACTED]

Date Due: Sep 5, 2019

AMOUNT DUE: \$1,282.04

Please enter the amount enclosed.

ADRIENNE CALABRSE

Questions about your bill: Call toll free 1-888-221-7070 pacificpower.netBILLING DATE: **Aug 19, 2019** ACCOUNT NUMBER: XXXXXXXXXX DUE DATE: **Sep 5, 2019** AMOUNT DUE: **\$1,282.04**

NEW CHARGES - 08/19 - CONTINUED	UNITS	COST PER UNIT	CHARGE
Low Income Assistance			0.69
J C Boyle Dam Removal	935 kwh	0.0003600	0.34
Copco & Iron Gate Dams Removal	935 kwh	0.0011400	1.07
B P A Columbia River Benefits	935 kwh	-0.0106200	-9.93
Late Payment Charge		0.0200000	3.56
Total New Charges			100.75

ITEM 2 - ELECTRIC SERVICE16450 Water Gap Rd Williams OR
Second Home Schedule 4

METER NUMBER	SERVICE PERIOD From	To	ELAPSED DAYS	METER READINGS Previous	Current	METER MULTIPLIER	AMOUNT USED THIS MONTH
81234785	Jul 17, 2019	Aug 16, 2019	30	11806	13893	1.0	2,087 kwh

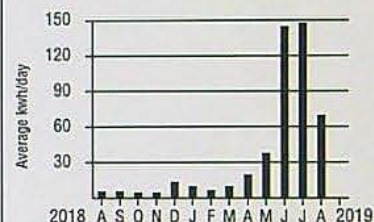
Next scheduled read date: 09-17. Date may vary due to scheduling or weather.

NEW CHARGES - 08/19	UNITS	COST PER UNIT	CHARGE
Basic Charge - Single Phase			9.50
Delivery Charge	2,087 kwh	0.0438800	91.58
Supply Energy Charge Block 1			
for 3 day(s)	99 kwh	0.0560700	5.55
for 27 day(s)	887 kwh	0.0560300	49.70
Supply Energy Charge Block 2			
for 3 day(s)	110 kwh	0.0764300	8.41
for 27 day(s)	991 kwh	0.0763900	75.70
Federal Tax Act Adjustment	2,087 kwh	-0.0044500	-9.29
Public Purpose		0.0300000	6.93
Energy Conservation Charge	2,087 kwh	0.0034600	7.22
Low Income Assistance			0.69
J C Boyle Dam Removal	2,087 kwh	0.0003600	0.75
Copco & Iron Gate Dams Removal	2,087 kwh	0.0011400	2.38
B P A Columbia River Benefits	986 kwh	-0.0106200	-10.47
Late Payment Charge		0.0200000	15.00
Total New Charges			253.65

RECEIVED

SEP 14 2020

OWRD

Historical Data - ITEM 2**Your Average Daily kwh Usage by Month**

PERIOD ENDING	AUG 2019	AUG 2018
Avg. Daily Temp.	65	70
Total kwh	2087	171
Avg. kwh per Day	70	6
Cost per Day	\$7.96	\$0.91

New Mailing Address or Phone?

Please print your new information below and check the box on the reverse side of this Payment Stub. Thank you.

ACCOUNT NUMBER: **66117166-001 1**

LAST

FIRST

M.I.

NEW STREET ADDRESS



Questions about your bill: Call toll free 1-888-221-7070 pacificpower.net

BILLING DATE: Aug 19, 2019 ACCOUNT NUMBER [REDACTED] DUE DATE: Sep 5, 2019 AMOUNT DUE: \$1,282.04

THE ELECTRIC SERVICE AT THE FOLLOWING ADDRESS(ES) IS IN DANGER OF BEING DISCONNECTED DUE TO NON-PAYMENT.

THE AMOUNT(S) LISTED BELOW DOES NOT REFLECT ENERGY ASSISTANCE PROGRAM PLEDGES YOU MAY BE RECEIVING:

SERVICE TYPE	SERVICE ADDRESS / SERVICE DESCRIPTION	AMOUNT
ITEM 1 Electric Service	16450 Water Gap Rd Williams OR 97544-9563 Residential	\$177.78
ITEM 2 Electric Service	16450 Water Gap Rd Williams OR 97544-9563 Second Home	\$749.86
Total		\$927.64

Pacific Power employees no longer accept payments at your home or business for safety reasons. Several payment options are available. Learn more at pacificpower.net/pay or call 1-888-221-7070.

YOU CAN AVOID SHUT-OFF: Your Electric Service will be disconnected according to utility commission rules, unless you take one of the following steps by Sep 5, 2019.

1. PAY YOUR ELECTRIC SERVICE PAST DUE AMOUNT OF \$927.64; or
2. ARRANGEMENTS MAY BE AVAILABLE IN PAYING THIS BILL. You may contact the Pacific Power customer office and inquire about a Time Payment Agreement. If eligible, you may pay the balance in monthly installments, including future monthly bills for electric service; or
3. HAVE A LICENSED MEDICAL DOCTOR, nurse practitioner, or physician's assistant contact PACIFIC POWER to verbally certify a medical condition exists prior to the date shown on the notice that shut-off of your electric service will endanger the health of someone living in your house. An oral certification must be confirmed in writing within 14 days by the medical professional prescribing medical care.

If after contacting Pacific Power, you feel that the decision to shut off your electric service is wrong, you may appeal to the Public Utility Commission of Oregon, whose toll-free telephone number is 1-800-522-2404, or you may write P.O. Box 1088 Salem, Oregon 97308-1088, or go in to the Consumer Services Section, Public Utility Commission's Office, 201 High St. SE, Suite 100, Salem, Oregon 97301.

A charge of \$20.00 may be made if it is necessary to send Company personnel to your premises for collection purposes.

IMPORTANT: If your service is disconnected, in addition to paying at least half of your total account balance, you may be required to pay a deposit and a reconnection charge. The Company will make a reasonable attempt to switch on power for an Applicant or Customer within 24 hours after the Company is notified that all required charges have been paid and any required inspections are finalized.

If you can't pay your bill, you may be able to get Energy Assistance by contacting the Community Action Agency in your area.

YOU MAY CONTACT THE FOLLOWING AGENCIES AND INQUIRE ABOUT ENERGY ASSISTANCE: JOSEPHINE COUNTY
United Community Action Network 541-956-4050

RECEIVED

SEP 14 2020

OWRD

BILLING DATE: **Aug 19, 2019** ACCOUNT NUMBER: [REDACTED] DUE DATE: **Sep 5, 2019** AMOUNT DUE: **\$1,282.04**

**QUY VỊ PHẢI HÀNH ĐỘNG NGAY
ĐỂ TRÁNH BỊ CỤP DIỆN**

RECEIVED

SEP 14 2020

OWRD

ADRIENNE CALABRSE
MICHAEL NEWMAN
16450 WATER GAP RD
WILLIAMS OR 97544-9563



Questions: Call
1-888-221-7070
24 hours a day,
7 days a week
pacificpower.net



BILLING DATE: Sep 18, 2019

ACCOUNT NUMBER: [REDACTED]

DUE DATE: Oct 4, 2019

AMOUNT DUE: \$340.92



Your Balance With Us

Previous Account Balance	1,282.04
Payments/Credits	-1,282.04
New Charges	+340.92
Current Account Balance	\$340.92

Payments Received

DATE	DESCRIPTION	AMOUNT
Sep 10, 2019	Payment Received - Thank You	600.00
Sep 10, 2019	Payment Received - Thank You	600.00
Sep 10, 2019	Payment Received - Thank You	82.04
Total Payments		\$1,282.04

Detailed Account Activity

ITEM 1 - ELECTRIC SERVICE

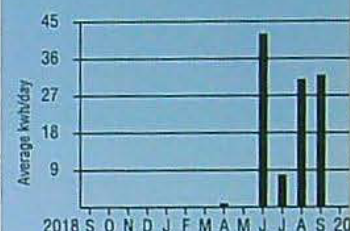
16450 Water Gap Rd Williams OR
Residential Schedule 4

METER NUMBER	SERVICE PERIOD From To	ELAPSED DAYS	METER READINGS Previous Current	METER MULTIPLIER	AMOUNT USED THIS MONTH
81234783	Aug 16, 2019 Sep 17, 2019	32	2542 3567	1.0	1,025 kwh

Next scheduled read date: 10-16. Date may vary due to scheduling or weather.

NEW CHARGES - 09/19	UNITS	COST PER UNIT	CHARGE
Basic Charge - Single Phase			9.50
Delivery Charge	1,025 kwh	0.0438800	44.98
Supply Energy Charge Block 1 for 32 day(s)	1,025 kwh	0.0560700	57.47
Federal Tax Act Adjustment	1,025 kwh	-0.0044500	-4.56
Public Purpose		0.0300000	3.22
Energy Conservation Charge	1,025 kwh	0.0034600	3.55
Low Income Assistance			0.69
J C Boyle Dam Removal	1,025 kwh	0.0003600	0.37
Copco & Iron Gate Dams Removal	1,025 kwh	0.0011400	1.17
B P A Columbia River Benefits for 32 day(s)	1,025 kwh	-0.0106200	-10.89
Total New Charges			105.50

Historical Data - ITEM 1



Your Average Daily kwh Usage by Month

PERIOD ENDING	SEP 2019	SEP 2018
Avg. Daily Temp.	62	60
Total kwh	1025	3
Avg. kwh per Day	32	0
Cost per Day	\$3.30	\$0.33

To better serve you, we updated our bill alert emails. The new emails give you easy access your bill, your energy usage graph and more, paperless at pacificpower.net/paperless.

Join more than 125,000 customers who make all or part of their electricity usage with clean renewable energy. Sign up at pacificpower.net/bluesky or call 1-800-769-3717.

See reverse

Write account number on check & mail to: Pacific Power, PO Box 26000, Portland, OR 97256-0001

RETAIN THIS PORTION FOR YOUR RECORDS.

RETURN THIS PORTION WITH YOUR PAYMENT.

↑ INSERT THIS
EDGE FIRST ↑



PACIFIC POWER
PO BOX 26000
PORTLAND OR 97256-0001



Late Payment Charge for Oregon

A late payment charge of 2.0% may be charged on any balance not paid in full each month.

☐ Change of Mailing Address or Phone?
Check here & provide information on b

Account Number: [REDACTED]

Date Due: Oct 4, 2019

AMOUNT DUE: \$340.92

Please enter the amount enclosed.

ADRIENNE CALABRSE



Questions about your bill: Call toll free 1-888-221-7070 pacificpower.net

BILLING DATE: Sep 18, 2019 ACCOUNT NUMBER: [REDACTED] DUE DATE: Oct 4, 2019 AMOUNT DUE: \$340.92

ITEM 2 - ELECTRIC SERVICE

16450 Water Gap Rd Williams OR
Second Home Schedule 4

METER NUMBER	SERVICE PERIOD From To	ELAPSED DAYS	METER READINGS Previous Current	METER MULTIPLIER	AMOUNT USED THIS MONTH
81234785	Aug 16, 2019 Sep 17, 2019	32	13893 15970	1.0	2,077 kwh

Next scheduled read date: 10-16. Date may vary due to scheduling or weather.

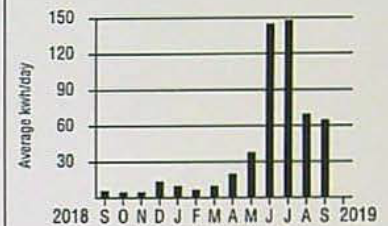
NEW CHARGES - 09/19	UNITS	COST PER UNIT	CHARGE
Basic Charge - Single Phase			9.50
Delivery Charge	2,077 kwh	0.0438800	91.14
Supply Energy Charge Block 1 for 32 day(s)	1,052 kwh	0.0560700	58.99
Supply Energy Charge Block 2 for 32 day(s)	1,025 kwh	0.0764300	78.34
Federal Tax Act Adjustment	2,077 kwh	-0.0044500	-9.24
Public Purpose		0.0300000	6.86
Energy Conservation Charge	2,077 kwh	0.0034600	7.19
Low Income Assistance			0.69
J C Boyle Dam Removal	2,077 kwh	0.0003600	0.75
Copco & Iron Gate Dams Removal	2,077 kwh	0.0011400	2.37
B P A Columbia River Benefits for 32 day(s)	1,052 kwh	-0.0106200	-11.17
Total New Charges			235.42

Looking for other ways to pay?

Visit pacificpower.net/pay for all your options. You can choose to pay on your device using our mobile app, on our website, at a pay station in your community, or pay over the phone by calling 1-888-221-7070.

When you provide a check as payment, you authorize us to use the information from your check either to make a one-time electronic fund transfer from your account or to process the payment as a check transaction. When we use information from your check to make an electronic fund transfer, funds may be withdrawn from your account as soon as we receive your payment and you will not receive your check back from your financial institution. If you would like to opt out of this program and continue processing your payment as a check transaction, please call 1-800-895-0561. If you have opted out previously, please disregard this message.

Historical Data - ITEM 2



Your Average Daily kwh Usage by Month

PERIOD ENDING	SEP 2019	SEP 2018
Avg. Daily Temp.	62	60
Total kwh	2077	195
Avg. kwh per Day	65	6
Cost per Day	\$7.36	\$0.90

RECEIVED

SEP 14 2020

OWRD

New Mailing Address or Phone?

Please print your new information below and check the box on the reverse side of this Payment Stub. Thank you.

ACCOUNT NUMBER: 66117166-001 1

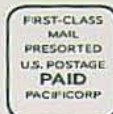
LAST

FIRST

M.I.

NEW STREET ADDRESS

ADRIENNE CALABRSE
MICHAEL NEWMAN
16450 WATER GAP RD
WILLIAMS OR 97544-9563



Questions: Call
1-888-221-7070
24 hours a day,
7 days a week
pacificpower.net



BILLING DATE: Oct 21, 2019
ACCOUNT NUMBER: [REDACTED]
DUE DATE: Nov 6, 2019
AMOUNT DUE: \$1,067.38



Your Balance With Us

Previous Account Balance	340.92
Payments/Credits	0.00
Past Due Amount	340.92
New Charges	+726.46
Current Account Balance	\$1,067.38

PAST DUE REMINDER

Your Account is Past Due in the amount of \$340.92.

If the Past Due Amount has been paid, please remember that this bill also contains New Charges.

RECEIVED

SEP 14 2020

Payments Received

No payments have been received since your last billing statement.

OWRD

Detailed Account Activity

ITEM 1 - ELECTRIC SERVICE

16450 Water Gap Rd Williams OR
Residential Schedule 4

METER NUMBER	SERVICE PERIOD From	To	ELAPSED DAYS	METER READINGS Previous	Current	METER MULTIPLIER	AMOUNT USED THIS MONTH
81234783	Sep 17, 2019	Oct 16, 2019	29	3567	7922	1.0	4,355 kwh

Next scheduled read date: 11-15. Date may vary due to scheduling or weather.

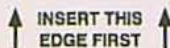
NEW CHARGES - 10/19	UNITS	COST PER UNIT	CHARGE
Basic Charge - Single Phase			9.50
Delivery Charge	4,355 kwh	0.0438800	191.10
Supply Energy Charge Block 1			
for 16 day(s)	526 kwh	0.0563500	29.64
for 13 day(s)	427 kwh	0.0560700	23.94
Supply Energy Charge Block 2			
for 16 day(s)	1,877 kwh	0.0767100	143.98
for 13 day(s)	1,525 kwh	0.0764300	116.56
Federal Tax Act Adjustment	4,355 kwh	-0.0044500	-19.38
Public Purpose		0.0300000	14.86
Energy Conservation Charge	4,355 kwh	0.0034600	15.07

See reverse

Write account number on check & mail to: Pacific Power, PO Box 26000, Portland, OR 97256-0001

RETAIN THIS PORTION FOR YOUR RECORDS.

RETURN THIS PORTION WITH YOUR PAYMENT.

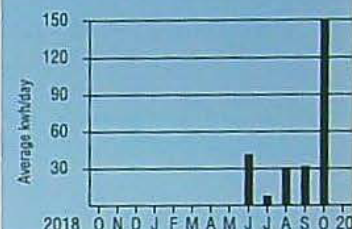


PO BOX 400
PORTLAND OR 97207

PACIFIC POWER
PO BOX 26000
PORTLAND OR 97256-0001



Historical Data - ITEM 1



Your Average Daily kwh Usage by Month

PERIOD ENDING	OCT 2019	OCT 2018
Avg. Daily Temp.	49	54
Total kwh	4355	2
Avg. kwh per Day	150	0
Cost per Day	\$18.04	\$0.36

To better serve you, we updated our bill alert emails. The new emails give you easy access your bill, your energy usage graph and more. paperless at pacificpower.net/paperless.

Protect yourself from scams

Scammers are targeting utility customers. Be aware of callers threatening to disconnect your service. Don't give out credit card or personal info. Protect yourself, learn more at pacificpower.net/scam.

Late Payment Charge for Oregon

A late payment charge of 2.0% may be charged on any balance not paid in full each month.

☐ Change of Mailing Address or Phone?
Check here & provide information on b

Account Number: [REDACTED]
Date Due: Nov 6, 2019

AMOUNT DUE: \$1,067.38

Please enter the amount enclosed.

ADRIENNE CALABRSE



Questions about your bill: Call toll free 1-888-221-7070 pacificpower.net

BILLING DATE: Oct 21, 2019 ACCOUNT NUMBER: [REDACTED] DUE DATE: Nov 6, 2019 AMOUNT DUE: \$1,067.38

NEW CHARGES - 10/19 - CONTINUED	UNITS	COST PER UNIT	CHARGE
Low Income Assistance			0.69
J C Boyle Dam Removal	4,355 kwh	0.0003600	1.57
Copco & Iron Gate Dams Removal	4,355 kwh	0.0011400	4.96
B P A Columbia River Benefits			
for 16 day(s)	526 kwh	-0.0093400	-4.91
for 13 day(s)	427 kwh	-0.0106200	-4.53
Late Payment Charge		0.0200000	2.11
Total New Charges			525.16

ITEM 2 - ELECTRIC SERVICE

16450 Water Gap Rd Williams OR
Second Home Schedule 4

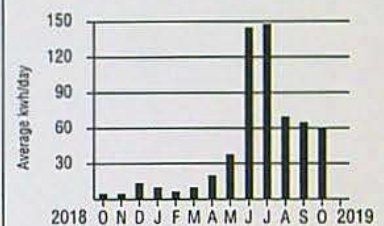
METER NUMBER	SERVICE PERIOD From	To	ELAPSED DAYS	METER READINGS Previous	Current	METER MULTIPLIER	AMOUNT USED THIS MONTH
81234785	Sep 17, 2019	Oct 16, 2019	29	15970	17702	1.0	1,732 kwh

Next scheduled read date: 11-15. Date may vary due to scheduling or weather.

NEW CHARGES - 10/19	UNITS	COST PER UNIT	CHARGE
Basic Charge - Single Phase			9.50
Delivery Charge	1,732 kwh	0.0438800	76.00
Supply Energy Charge Block 1			
for 16 day(s)	526 kwh	0.0563500	29.64
for 13 day(s)	427 kwh	0.0560700	23.94
Supply Energy Charge Block 2			
for 16 day(s)	430 kwh	0.0767100	32.99
for 13 day(s)	349 kwh	0.0764300	26.67
Federal Tax Act Adjustment	1,732 kwh	-0.0044500	-7.71
Public Purpose		0.0300000	5.73
Energy Conservation Charge	1,732 kwh	0.0034600	5.99
Low Income Assistance			0.69
J C Boyle Dam Removal	1,732 kwh	0.0003600	0.62
Copco & Iron Gate Dams Removal	1,732 kwh	0.0011400	1.97
B P A Columbia River Benefits			
for 16 day(s)	526 kwh	-0.0093400	-4.91
for 13 day(s)	427 kwh	-0.0106200	-4.53
Late Payment Charge		0.0200000	4.71
Total New Charges			201.30

Effective October 1, the Oregon Public Utility Commission approved a price increase to schedule 202. Schedule 202 is a renewable adjustment clause supply service adjustment. The adjustment recovers costs associated with upgrading wind resources. This schedule is included in the energy supply charges shown on your statement. Your statement may show charges

Historical Data - ITEM 2



Your Average Daily kwh Usage by Month

PERIOD ENDING	OCT 2019	OCT 2018
Avg. Daily Temp.	49	54
Total kwh	1732	150
Avg. kwh per Day	60	5
Cost per Day	\$6.78	\$0.84

RECEIVED

SEP 14 2020

OWRD

New Mailing Address or Phone?

Please print your new information below and check the box on the reverse side of this Payment Stub. Thank you.

ACCOUNT NUMBER: 66117166-001 1

LAST

FIRST

M.I.

NEW STREET ADDRESS



Questions about your bill: Call toll free 1-888-221-7070 pacificpower.net

BILLING DATE: Oct 21, 2019 ACCOUNT NUMBER: [REDACTED] DUE DATE: Nov 6, 2019 AMOUNT DUE: \$1,067.38

at the old and new rate.

Effective October 1, the Oregon Public Utility Commission approved a decrease to the schedule 98 credit which reflects the adjustment associated with the Pacific Northwest Electric Power Planning and Conservation Act. The decrease reflects a reduction in benefits received from the Bonneville Power Administration under the residential exchange program. This credit is shown on your bill as BPA Columbia River Benefits. Your statement may show credits at the old and new rate.

Protégete de las estafas

Estafadores están apuntando a clientes de utilidades. Ten cuidado con personas que llaman y amenazan con desconectar su servicio eléctrico. No des información personal. Aprende más en pacificpower.net/fraude.

Looking for other ways to pay?

Visit pacificpower.net/pay for all your options. You can choose to pay on your device using our mobile app, on our website, at a pay station in your community, or pay over the phone by calling 1-888-221-7070.

When you provide a check as payment, you authorize us to use the information from your check either to make a one-time electronic fund transfer from your account or to process the payment as a check transaction. When we use information from your check to make an electronic fund transfer, funds may be withdrawn from your account as soon as we receive your payment and you will not receive your check back from your financial institution. If you would like to opt out of this program and continue processing your payment as a check transaction, please call 1-800-895-0561. If you have opted out previously, please disregard this message.

RECEIVED

SEP 14 2020

OWRD



Questions about your bill: Call toll free 1-888-221-7070 pacificpower.net

BILLING DATE: Oct 21, 2019 ACCOUNT NUMBER: [REDACTED] DUE DATE: Nov 6, 2019 AMOUNT DUE: \$1,067.38

RECEIVED

SEP 14 2020

OWRD

ADRIENNE CALABRSE
MICHAEL NEWMAN
16450 WATER GAP RD
WILLIAMS OR 97544-9563



Questions: Call
1-888-221-7070
24 hours a day,
7 days a week
pacificpower.net




BILLING DATE: Apr 17, 2020

ACCOUNT NUMBER: [REDACTED]

DUE DATE: May 5, 2020

AMOUNT DUE: \$2,499.38



Your Balance With Us

Previous Account Balance	2,370.02
Payments/Credits	0.00
Past Due Amount	2,370.02
New Charges	+129.36
Current Account Balance	\$2,499.38

PAST DUE REMINDER

Your Account is Past Due in the amount of \$2,370.02.

If the Past Due Amount has been paid, please remember that this bill also contains New Charges.

RECEIVED

SEP 14 2020

Payments Received

No payments have been received since your last billing statement.

OWRD

Detailed Account Activity

ITEM 1 - ELECTRIC SERVICE

16450 Water Gap Rd Williams OR
Residential Schedule 4

METER NUMBER	SERVICE PERIOD From To	ELAPSED DAYS	METER READINGS Previous Current	METER MULTIPLIER	AMOUNT USED THIS MONTH
81234783	Mar 18, 2020 Apr 16, 2020	29	29173 30020	1.0	847 kwh

Next scheduled read date: 05-15. Date may vary due to scheduling or weather.

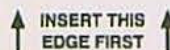
NEW CHARGES - 04/20	UNITS	COST PER UNIT	CHARGE
Basic Charge - Single Phase			9.50
Delivery Charge	847 kwh	0.0442600	37.49
Supply Energy Charge Block 1 for 16 day(s)	467 kwh	0.0555000	25.92
for 13 day(s)	380 kwh	0.0551200	20.95
Federal Tax Act Adjustment	847 kwh	-0.0044500	-3.77
Oregon Corp Activities Tax Adj		0.0041000	0.37
Public Purpose		0.0300000	2.71
Energy Conservation Charge	847 kwh	0.0034600	2.93
Low Income Assistance			0.69

See reverse

Write account number on check & mail to: Pacific Power, PO Box 26000, Portland, OR 97256-0001

RETAIN THIS PORTION FOR YOUR RECORDS.

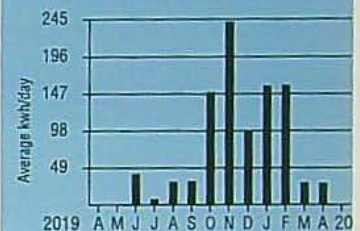
RETURN THIS PORTION WITH YOUR PAYMENT.



PACIFIC POWER
PO BOX 26000
PORTLAND OR 97256-0001



Historical Data - ITEM 1



Your Average Daily kwh Usage by Month

PERIOD ENDING	APR 2020	APR 2019
Avg. Daily Temp.	40	41
Total kwh	847	35
Avg. kwh per Day	29	1
Cost per Day	\$3.06	\$0.47

We're closely monitoring the COVID-19 situation and taking actions to keep the lights on. We've suspended nonpayment disconnections and are here 24/7 to help with payment options. You rely on us.

Seguimos monitoreando la situación de COVID-19 y hemos tomado medidas para mantener su servicio activo. Se han suspendido desconexiones por falta de pago y estamos aquí 24/7 para ayudar con opciones de pago. Puede confiar en nosotros.

Late Payment Charge for Oregon

A late payment charge of 2.0% may be charged on any balance not paid in full each month.

☐ Change of Mailing Address or Phone?
Check here & provide information on back

Account Number: [REDACTED]

Date Due: May 5, 2020

AMOUNT DUE: \$2,499.38

Please enter the amount enclosed.

ADRIENNE CALABRSE



Questions about your bill: Call toll free 1-888-221-7070 pacificpower.net

BILLING DATE: Apr 17, 2020 ACCOUNT NUMBER: [REDACTED] DUE DATE: May 5, 2020 AMOUNT DUE: \$2,499.38

RECEIVED

SEP 14 2020

OWRD

NEW CHARGES - 04/20 - CONTINUED	UNITS	COST PER UNIT	CHARGE
B P A Columbia River Benefits for 29 day(s)	847 kwh	-0.0093400	-7.91
Total New Charges			88.88

ITEM 2 - ELECTRIC SERVICE

16450 Water Gap Rd Williams OR
Second Home Schedule 4

METER NUMBER	SERVICE PERIOD From To	ELAPSED DAYS	METER READINGS Previous Current	METER MULTIPLIER	AMOUNT USED THIS MONTH
81234785	Mar 18, 2020 Apr 16, 2020	29	32272 32596	1.0	324 kwh

Next scheduled read date: 05-15. Date may vary due to scheduling or weather.

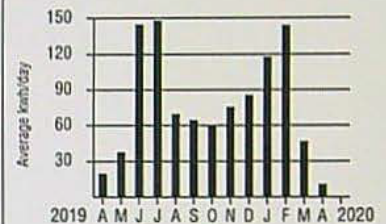
NEW CHARGES - 04/20	UNITS	COST PER UNIT	CHARGE
Basic Charge - Single Phase			9.50
Delivery Charge	324 kwh	0.0442600	14.34
Supply Energy Charge Block 1			
for 16 day(s)	179 kwh	0.0555000	9.93
for 13 day(s)	145 kwh	0.0551200	7.99
Federal Tax Act Adjustment	324 kwh	-0.0044500	-1.44
Oregon Corp Activities Tax Adj		0.0041000	0.17
Public Purpose		0.0300000	1.21
Energy Conservation Charge	324 kwh	0.0034600	1.12
Low Income Assistance			0.69
B P A Columbia River Benefits for 29 day(s)	324 kwh	-0.0093400	-3.03
Total New Charges			40.48

Effective April 1, 2020, the Oregon Public Utility Commission approved several changes to the energy supply charges on your bill. These changes result in a net increase and include wind power upgrades and increased production tax credits. Your statement may show charges at the old and new rate.

When you provide a check as payment, you authorize us to use the information from your check either to make a one-time electronic fund transfer from your account or to process the payment as a check transaction. When we use information from your check to make an electronic fund transfer, funds may be withdrawn from your account as soon as we receive your payment and you will not receive your check back from your financial institution. If you would like to opt out of this program and continue processing your payment as a check transaction, please call 1-800-895-0561. If you have opted out previously, please disregard this message.

To better serve you, we updated our bill alert emails. The new emails give you easy access to your bill, your energy usage graph and more. Go paperless at pacificpower.net/paperless.

Historical Data - ITEM 2



Your Average Daily kwh Usage by Month

PERIOD ENDING	APR 2020	APR 2019
Avg. Daily Temp.	40	41
Total kwh	324	577
Avg. kwh per Day	11	20
Cost per Day	\$1.40	\$2.21

New Mailing Address or Phone?

Please print your new information below and check the box on the reverse side of this Payment Stub. Thank you.

ACCOUNT NUMBER: 66117166-001 1

LAST

FIRST

M.I.

NEW STREET ADDRESS

RECEIVED

SEP 14 2020

OWRD

ADRIENNE CALABRSE
MICHAEL NEWMAN
16450 WATER GAP RD
WILLIAMS OR 97544-9563



Questions: Call
1-888-221-7070
24 hours a day,
7 days a week
pacificpower.net



BILLING DATE: May 18, 2020

ACCOUNT NUMBER: [REDACTED]

DUE DATE: Jun 4, 2020

AMOUNT DUE: \$2,631.38

Your Balance With Us

Previous Account Balance	2,499.38
Payments/Credits	0.00
Past Due Amount	2,499.38
New Charges	+132.00
Current Account Balance	\$2,631.38

PAST DUE REMINDER

Your Account is Past Due in the amount of \$2,499.38.

If the Past Due Amount has been paid, please remember that this bill also contains New Charges.

Payments Received

No payments have been received since your last billing statement.

Detailed Account Activity

ITEM 1 - ELECTRIC SERVICE

16450 Water Gap Rd Williams OR
Residential Schedule 4

METER NUMBER	SERVICE PERIOD From To	ELAPSED DAYS	METER READINGS Previous Current	METER MULTIPLIER	AMOUNT USED THIS MONTH
81234783	Apr 16, 2020 May 15, 2020	29	30020 30830	1.0	810 kwh

Next scheduled read date: 06-16. Date may vary due to scheduling or weather.

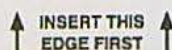
NEW CHARGES - 05/20	UNITS	COST PER UNIT	CHARGE
Basic Charge - Single Phase			9.50
Delivery Charge	810 kwh	0.0442600	35.85
Supply Energy Charge Block 1 for 29 day(s)	810 kwh	0.0555000	44.96
Federal Tax Act Adjustment	810 kwh	-0.0044500	-3.60
Oregon Corp Activities Tax Adj		0.0041000	0.36
Public Purpose		0.0300000	2.61
Energy Conservation Charge	810 kwh	0.0034600	2.80
Low Income Assistance			0.69
B P A Columbia River Benefits for 29 day(s)	810 kwh	-0.0093400	-7.57
Total New Charges			85.60

See reverse

Write account number on check & mail to: Pacific Power, PO Box 26000, Portland, OR 97256-0001

RETAIN THIS PORTION FOR YOUR RECORDS.

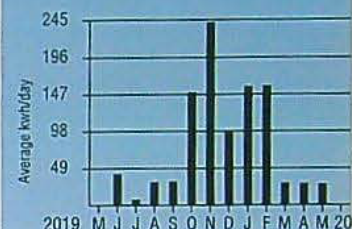
RETURN THIS PORTION WITH YOUR PAYMENT.



PACIFIC POWER
PO BOX 26000
PORTLAND OR 97256-0001



Historical Data - ITEM 1



Your Average Daily kwh Usage by Month

PERIOD ENDING	MAY 2020	MAY 2019
Avg. Daily Temp.	50	53
Total kwh	810	12
Avg. kwh per Day	28	0
Cost per Day	\$2.95	\$0.40

We're closely monitoring the COVID-19 situation and taking actions to keep the lights on. We've suspended nonpayment disconnections and are here 24/7 to help with payment options. You rely on us.

Seguimos monitoreando la situación de COVID-19 y hemos tomado medidas para mantener su servicio activo. Se han suspendido desconexiones por falta de pago y estamos aquí 24/7 para ayudar con opciones de pago. Puede confiar en nosotros.

Late Payment Charge for Oregon

A late payment charge of 2.0% may be charged on any balance not paid in full each month.

☐ Change of Mailing Address or Phone?
Check here & provide information on back

Account Number: [REDACTED]

Date Due: Jun 4, 2020

AMOUNT DUE: \$2,631.38

Please enter the amount enclosed.

ADRIENNE CALABRSE



Questions about your bill: Call toll free 1-888-221-7070 pacificpower.net

BILLING DATE: May 18, 2020 ACCOUNT NUMBER: [REDACTED] DUE DATE: Jun 4, 2020 AMOUNT DUE: \$2,631.38

ITEM 2 - ELECTRIC SERVICE

16450 Water Gap Rd Williams OR
Second Home Schedule 4

METER NUMBER	SERVICE PERIOD From To	ELAPSED DAYS	METER READINGS Previous Current	METER MULTIPLIER	AMOUNT USED THIS MONTH
81234785	Apr 16, 2020 May 15, 2020	29	32596 32983	1.0	387 kwh

Next scheduled read date: 06-16. Date may vary due to scheduling or weather.

NEW CHARGES - 05/20	UNITS	COST PER UNIT	CHARGE
Basic Charge - Single Phase			9.50
Delivery Charge	387 kwh	0.0442600	17.13
Supply Energy Charge Block 1 for 29 day(s)	387 kwh	0.0555000	21.48
Federal Tax Act Adjustment	387 kwh	-0.0044500	-1.72
Oregon Corp Activities Tax Adj		0.0041000	0.19
Public Purpose		0.0300000	1.40
Energy Conservation Charge	387 kwh	0.0034600	1.34
Low Income Assistance			0.69
B P A Columbia River Benefits for 29 day(s)	387 kwh	-0.0093400	-3.61
Total New Charges			46.40

When you provide a check as payment, you authorize us to use the information from your check either to make a one-time electronic fund transfer from your account or to process the payment as a check transaction. When we use information from your check to make an electronic fund transfer, funds may be withdrawn from your account as soon as we receive your payment and you will not receive your check back from your financial institution. If you would like to opt out of this program and continue processing your payment as a check transaction, please call 1-800-895-0561. If you have opted out previously, please disregard this message.

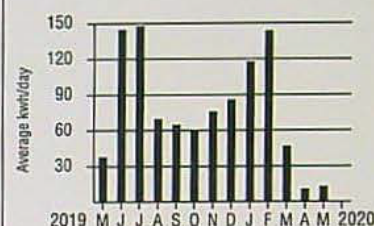
To better serve you, we updated our bill alert emails. The new emails give you easy access to your bill, your energy usage graph and more. Go paperless at pacificpower.net/paperless.

Join more than 130,000 customers who match all or part of their electricity use with clean, renewable energy. Sign up at join-bluesky.com/spring.

Looking for other ways to pay?

Visit pacificpower.net/pay for all your options. You can choose to pay on your device using our mobile app, on our website, at a pay station in your community, or pay over the phone by calling 1-888-221-7070.

Historical Data - ITEM 2



Your Average Daily kwh Usage by Month

PERIOD ENDING	MAY 2020	MAY 2019
Avg. Daily Temp.	50	53
Total kwh	387	1116
Avg. kwh per Day	13	38
Cost per Day	\$1.60	\$4.10

RECEIVED

SEP 14 2020

OWRD

New Mailing Address or Phone?

Please print your new information below and check the box on the reverse side of this Payment Stub. Thank you.

ACCOUNT NUMBER: 66117166-001 1

LAST

FIRST

M.I.

NEW STREET ADDRESS

RECEIVED

SEP 14 2020

OWRD

ADRIENNE CALABRSE
MICHAEL NEWMAN
16450 WATER GAP RD
WILLIAMS OR 97544-9563



Questions: Call
1-888-221-7070
24 hours a day,
7 days a week
pacificpower.net



BILLING DATE: Jun 17, 2020

ACCOUNT NUMBER: [REDACTED]

DUE DATE: Jul 6, 2020

AMOUNT DUE: \$421.36

**Your Balance With Us**

Previous Account Balance	2,631.38
Payments/Credits	-2,499.38
Past Due Amount	132.00
New Charges	+289.36
Current Account Balance	\$421.36

PAST DUE REMINDER

Your Account is Past Due in the amount of \$132.00.

If the Past Due Amount has been paid, please remember that this bill also contains New Charges.

Payments Received

DATE	DESCRIPTION	AMOUNT
May 20, 2020	Payment Received - Thank You	2,499.38
Total Payments		\$2,499.38

Detailed Account Activity**ITEM 1 - ELECTRIC SERVICE**

16450 Water Gap Rd Williams OR
Residential Schedule 4

METER NUMBER	SERVICE PERIOD From To	ELAPSED DAYS	METER READINGS Previous Current	METER MULTIPLIER	AMOUNT USED THIS MONTH
81234783	May 15, 2020 Jun 16, 2020	32	30830 32438	1.0	1,608 kwh

Next scheduled read date: 07-16. Date may vary due to scheduling or weather.

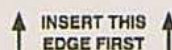
NEW CHARGES - 06/20	UNITS	COST PER UNIT	CHARGE
Basic Charge - Single Phase			9.50
Delivery Charge	1,608 kwh	0.0442600	71.17
Supply Energy Charge Block 1 for 32 day(s)	1,052 kwh	0.0555000	58.39
Supply Energy Charge Block 2 for 32 day(s)	556 kwh	0.0752000	41.81
Federal Tax Act Adjustment	1,608 kwh	-0.0044500	-7.16
Oregon Corp Activities Tax Adj		0.0041000	0.71
Public Purpose		0.0300000	5.23

See reverse

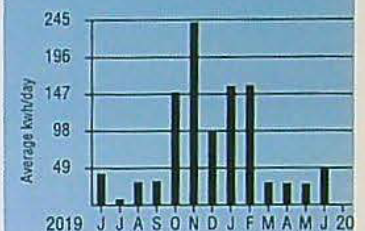
Write account number on check & mail to: Pacific Power, PO Box 26000, Portland, OR 97256-0001

RETAIN THIS PORTION FOR YOUR RECORDS.

RETURN THIS PORTION WITH YOUR PAYMENT.



PACIFIC POWER
PO BOX 26000
PORTLAND OR 97256-0001

**Historical Data - ITEM 1****Your Average Daily kwh Usage by Month**

PERIOD ENDING	JUN 2020	JUN 2019
Avg. Daily Temp.	52	56
Total kwh	1608	1330
Avg. kwh per Day	50	42
Cost per Day	\$5.50	\$4.45

We're closely monitoring the COVID-19 situation and taking actions to keep the lights on. We've suspended nonpayment disconnections and are here 24/7 to help with payment options. You rely on us.

Seguimos monitoreando la situación de COVID-19 y hemos tomado medidas para mantener su servicio activo. Se han suspendido desconexiones por falta de pago y estamos aquí 24/7 para ayudar con opciones de pago. Puede confiar en nosotros.

Late Payment Charge for Oregon

A late payment charge of 2.0% may be charged on any balance not paid in full each month.

☐ Change of Mailing Address or Phone?
Check here & provide information on back of bill.

Account Number: [REDACTED]

Date Due: Jul 6, 2020

AMOUNT DUE: \$421.36

Please enter the amount enclosed.

ADRIENNE CALABRSE



Questions about your bill: Call toll free 1-888-221-7070 pacificpower.net

BILLING DATE: Jun 17, 2020 ACCOUNT NUMBER: [REDACTED] DUE DATE: Jul 6, 2020 AMOUNT DUE: \$421.36

RECEIVED
SEP 14 2020
OWRD

NEW CHARGES - 06/20 - CONTINUED	UNITS	COST PER UNIT	CHARGE
Energy Conservation Charge	1,608 kwh	0.0034600	5.56
Low Income Assistance			0.69
B P A Columbia River Benefits for 32 day(s)	1,052 kwh	-0.0093400	-9.83
Total New Charges			176.07

ITEM 2 - ELECTRIC SERVICE

16450 Water Gap Rd Williams OR
Second Home Schedule 4

METER NUMBER	SERVICE PERIOD From To	ELAPSED DAYS	METER READINGS Previous Current	METER MULTIPLIER	AMOUNT USED THIS MONTH
81234785	May 15, 2020 Jun 16, 2020	32	32983 34078	1.0	1,095 kwh

Next scheduled read date: 07-16. Date may vary due to scheduling or weather.

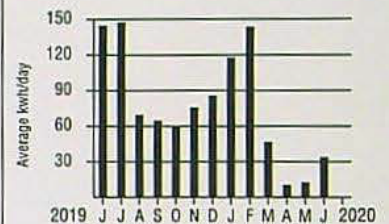
NEW CHARGES - 06/20	UNITS	COST PER UNIT	CHARGE
Basic Charge - Single Phase			9.50
Delivery Charge	1,095 kwh	0.0442600	48.46
Supply Energy Charge Block 1 for 32 day(s)	1,052 kwh	0.0555000	58.39
Supply Energy Charge Block 2 for 32 day(s)	43 kwh	0.0752000	3.23
Federal Tax Act Adjustment	1,095 kwh	-0.0044500	-4.87
Oregon Corp Activities Tax Adj		0.0041000	0.47
Public Purpose		0.0300000	3.46
Energy Conservation Charge	1,095 kwh	0.0034600	3.79
Low Income Assistance			0.69
B P A Columbia River Benefits for 32 day(s)	1,052 kwh	-0.0093400	-9.83
Total New Charges			113.29

Energy assistance resources are available now and may be able to help. United Community Action Network (UCAN) can be reached at 541-956-4050. Find out more at pacificpower.net/assistance.

When you provide a check as payment, you authorize us to use the information from your check either to make a one-time electronic fund transfer from your account or to process the payment as a check transaction. When we use information from your check to make an electronic fund transfer, funds may be withdrawn from your account as soon as we receive your payment and you will not receive your check back from your financial institution. If you would like to opt out of this program and continue processing your payment as a check transaction, please call 1-800-895-0561. If you have opted out previously, please disregard this message.

To better serve you, we updated our bill alert emails. The new emails give you easy access to your bill, your energy usage graph and more. Go paperless at pacificpower.net/paperless.

Historical Data - ITEM 2



Your Average Daily kwh Usage by Month

PERIOD ENDING	JUN 2020	JUN 2019
Avg. Daily Temp.	52	56
Total kwh	1095	4627
Avg. kwh per Day	34	145
Cost per Day	\$3.54	\$17.26

New Mailing Address or Phone?

Please print your new information below and check the box on the reverse side of this Payment Stub. Thank you.

ACCOUNT NUMBER: 66117166-001 1

LAST

FIRST

M.I.

NEW STREET ADDRESS

RECEIVED

SEP 14 2020

OWRD

ADRIENNE CALABRSE
MICHAEL NEWMAN
16450 WATER GAP RD
WILLIAMS OR 97544-9563



Questions: Call
1-888-221-7070
24 hours a day,
7 days a week
pacificpower.net



BILLING DATE: Jul 17, 2020
ACCOUNT NUMBER: [REDACTED]
DUE DATE: Aug 5, 2020
AMOUNT DUE: \$906.46

**Your Balance With Us**

Previous Account Balance	421.36
Payments/Credits	0.00
Past Due Amount	421.36
New Charges	+485.10
Current Account Balance	\$906.46

PAST DUE REMINDER

Your Account is Past Due in the amount of \$421.36.

If the Past Due Amount has been paid, please remember that this bill also contains New Charges.

Payments Received

No payments have been received since your last billing statement.

Detailed Account Activity**ITEM 1 - ELECTRIC SERVICE**

16450 Water Gap Rd Williams OR
Residential Schedule 4

METER NUMBER	SERVICE PERIOD From To	ELAPSED DAYS	METER READINGS Previous Current	METER MULTIPLIER	AMOUNT USED THIS MONTH
81234783	Jun 16, 2020 Jul 16, 2020	30	32438 34740	1.0	2,302 kwh

Next scheduled read date: 08-17. Date may vary due to scheduling or weather.

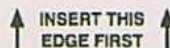
NEW CHARGES - 07/20	UNITS	COST PER UNIT	CHARGE
Basic Charge - Single Phase			9.50
Delivery Charge	2,302 kwh	0.0442600	101.89
Supply Energy Charge Block 1	986 kwh	0.0555000	54.72
Supply Energy Charge Block 2	1,316 kwh	0.0752000	98.96
Federal Tax Act Adjustment	2,302 kwh	-0.0044500	-10.24
Oregon Corp Activities Tax Adj		0.0041000	1.04
Public Purpose		0.0300000	7.68
Energy Conservation Charge	2,302 kwh	0.0034600	7.96
Low Income Assistance			0.69
B P A Columbia River Benefits	986 kwh	-0.0093400	-9.21
Total New Charges			262.99

See reverse

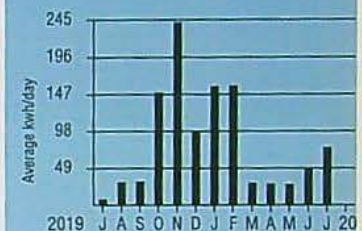
Write account number on check & mail to: Pacific Power, PO Box 26000, Portland, OR 97256-0001

RETAIN THIS PORTION FOR YOUR RECORDS.

RETURN THIS PORTION WITH YOUR PAYMENT.



PACIFIC POWER
PO BOX 26000
PORTLAND OR 97256-0001

**Historical Data - ITEM 1****Your Average Daily kwh Usage by Month**

PERIOD ENDING	JUL 2020	JUL 2019
Avg. Daily Temp.	60	59
Total kwh	2302	229
Avg. kwh per Day	77	8
Cost per Day	\$8.77	\$1.06

We continue to suspend nonpayment disconnections in response to COVID-19. If you are past due or need help with your account, we encourage you to visit our website or call us now to explore flexible payment arrangements.

Energy assistance resources are available now and may be able to help. United Community Action Network (UCAN) can be reached at 541-956-4050. Find out more at pacific-power.net/assistance.

Late Payment Charge for Oregon

A late payment charge of 2.0% may be charged on any balance not paid in full each month.

☐ Change of Mailing Address or Phone?
Check here & provide information on back

Account Number: [REDACTED]
Date Due: Aug 5, 2020

AMOUNT DUE: \$906.46

Please enter the amount enclosed.

ADRIENNE CALABRSE



Questions about your bill: Call toll free 1-888-221-7070 pacificpower.net

BILLING DATE: Jul 17, 2020 ACCOUNT NUMBER: [REDACTED] DUE DATE: Aug 5, 2020 AMOUNT DUE: \$906.46

ITEM 2 - ELECTRIC SERVICE

16450 Water Gap Rd Williams OR
Second Home Schedule 4

METER NUMBER	SERVICE PERIOD From To	ELAPSED DAYS	METER READINGS Previous Current	METER MULTIPLIER	AMOUNT USED THIS MONTH
81234785	Jun 16, 2020 Jul 16, 2020	30	34078 36046	1.0	1,968 kwh

Next scheduled read date: 08-17. Date may vary due to scheduling or weather.

NEW CHARGES - 07/20	UNITS	COST PER UNIT	CHARGE
Basic Charge - Single Phase			9.50
Delivery Charge	1,968 kwh	0.0442600	87.10
Supply Energy Charge Block 1	986 kwh	0.0555000	54.72
Supply Energy Charge Block 2	982 kwh	0.0752000	73.85
Federal Tax Act Adjustment	1,968 kwh	-0.0044500	-8.76
Oregon Corp Activities Tax Adj		0.0041000	0.89
Public Purpose		0.0300000	6.52
Energy Conservation Charge	1,968 kwh	0.0034600	6.81
Low Income Assistance			0.69
B P A Columbia River Benefits	986 kwh	-0.0093400	-9.21
Total New Charges			222.11

Continuamos suspendiendo las desconexiones por falta de pago en respuesta a COVID-19. Si está atrasado o necesita ayuda con su cuenta, le recomendamos que visite nuestro sitio web o llámenos ahora para explorar arreglos de pago flexibles.

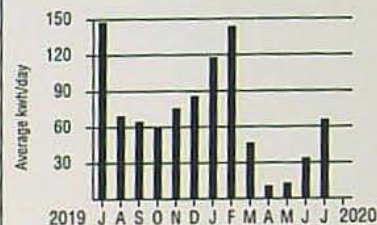
When you provide a check as payment, you authorize us to use the information from your check either to make a one-time electronic fund transfer from your account or to process the payment as a check transaction. When we use information from your check to make an electronic fund transfer, funds may be withdrawn from your account as soon as we receive your payment and you will not receive your check back from your financial institution. If you would like to opt out of this program and continue processing your payment as a check transaction, please call 1-800-895-0561. If you have opted out previously, please disregard this message.

To better serve you, we updated our bill alert emails. The new emails give you easy access to your bill, your energy usage graph and more. Go paperless at pacificpower.net/paperless.

Looking for other ways to pay?

Visit pacificpower.net/pay for all your options. You can choose to pay on your device using our mobile app, on our website, at a pay station in your community, or pay over the phone by calling 1-888-221-7070.

Historical Data - ITEM 2



Your Average Daily kwh Usage by Month

PERIOD ENDING	JUL 2020	JUL 2019
Avg. Daily Temp.	60	59
Total kwh	1968	4432
Avg. kwh per Day	66	148
Cost per Day	\$7.40	\$17.67

RECEIVED

SEP 14 2020

OWRD

New Mailing Address or Phone?

Please print your new information below and check the box on the reverse side of this Payment Stub. Thank you.

ACCOUNT NUMBER: 66117166-001 1

LAST

FIRST

M.I.

NEW STREET ADDRESS

RECEIVED

SEP 14 2020

OWRD

ADRIENNE CALABRSE
MICHAEL NEWMAN
16450 WATER GAP RD
WILLIAMS OR 97544-9563



Questions: Call
1-888-221-7070
24 hours a day,
7 days a week
pacificpower.net



BILLING DATE: Aug 18, 2020

ACCOUNT NUMBER: [REDACTED]

DUE DATE: Sep 3, 2020

AMOUNT DUE: \$581.19



Your Balance With Us

Previous Account Balance	906.46
Payments/Credits	-906.46
New Charges	+581.19
Current Account Balance	\$581.19

Payments Received

DATE	DESCRIPTION	AMOUNT
Aug 6, 2020	Payment Received - Thank You	600.00
Aug 7, 2020	Payment Received - Thank You	306.46
	Total Payments	\$906.46

Detailed Account Activity

ITEM 1 - ELECTRIC SERVICE

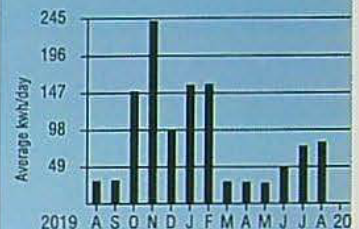
16450 Water Gap Rd Williams OR
Residential Schedule 4

METER NUMBER	SERVICE PERIOD From To	ELAPSED DAYS	METER READINGS Previous Current	METER MULTIPLIER	AMOUNT USED THIS MONTH
81234783	Jul 16, 2020 Aug 17, 2020	32	34740 37351	1.0	2,611 kwh

Next scheduled read date: 09-16. Date may vary due to scheduling or weather.

NEW CHARGES - 08/20	UNITS	COST PER UNIT	CHARGE
Basic Charge - Single Phase			9.50
Delivery Charge	2,611 kwh	0.0442600	115.56
Supply Energy Charge Block 1 for 32 day(s)	1,052 kwh	0.0555000	58.39
Supply Energy Charge Block 2 for 32 day(s)	1,559 kwh	0.0752000	117.24
Federal Tax Act Adjustment	2,611 kwh	-0.0044500	-11.62
Oregon Corp Activities Tax Adj		0.0041000	1.19
Public Purpose		0.0300000	8.71
Energy Conservation Charge	2,611 kwh	0.0034600	9.03
Low Income Assistance			0.69
B P A Columbia River Benefits for 32 day(s)	1,052 kwh	-0.0093400	-9.83
Total New Charges			298.86

Historical Data - ITEM 1



Your Average Daily kwh Usage by Month

PERIOD ENDING	AUG 2020	AUG 2019
Avg. Daily Temp.	68	65
Total kwh	2611	935
Avg. kwh per Day	82	31
Cost per Day	\$9.34	\$3.24

We continue to suspend nonpayment disconnections in response to COVID-19. If you are past due or need help with your account, we encourage you to visit our website or call us now to explore flexible payment arrangements.

Energy assistance resources are available now and may be able to help. United Community Action Network (UCAN) can be reached at 541-956-4050. Find out more at pacific-power.net/assistance.

Late Payment Charge for Oregon

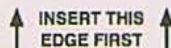
A late payment charge of 2.0% may be charged on any balance not paid in full each month.

See reverse

Write account number on check & mail to: Pacific Power, PO Box 26000, Portland, OR 97256-0001

RETAIN THIS PORTION FOR YOUR RECORDS.

RETURN THIS PORTION WITH YOUR PAYMENT.



PACIFIC POWER
PO BOX 26000
PORTLAND OR 97256-0001



☐ Change of Mailing Address or Phone?
Check here & provide information on back

Account Number: [REDACTED]

Date Due: Sep 3, 2020

AMOUNT DUE: \$581.19

Please enter the amount enclosed.

ADRIENNE CALABRSE



Questions about your bill: Call toll free 1-888-221-7070 pacificpower.net

BILLING DATE: Aug 18, 2020 ACCOUNT NUMBER: [REDACTED] DUE DATE: Sep 3, 2020 AMOUNT DUE: \$581.19

ITEM 2 - ELECTRIC SERVICE

16450 Water Gap Rd Williams OR
Second Home Schedule 4

METER NUMBER	SERVICE PERIOD From To	ELAPSED DAYS	METER READINGS Previous Current	METER MULTIPLIER	AMOUNT USED THIS MONTH
81234785	Jul 16, 2020 Aug 17, 2020	32	36046 38522	1.0	2,476 kwh

Next scheduled read date: 09-16. Date may vary due to scheduling or weather.

NEW CHARGES - 08/20	UNITS	COST PER UNIT	CHARGE
Basic Charge - Single Phase			9.50
Delivery Charge	2,476 kwh	0.0442600	109.59
Supply Energy Charge Block 1 for 32 day(s)	1,052 kwh	0.0555000	58.39
Supply Energy Charge Block 2 for 32 day(s)	1,424 kwh	0.0752000	107.08
Federal Tax Act Adjustment	2,476 kwh	-0.0044500	-11.02
Oregon Corp Activities Tax Adj		0.0041000	1.12
Public Purpose		0.0300000	8.24
Energy Conservation Charge	2,476 kwh	0.0034600	8.57
Low Income Assistance			0.69
B P A Columbia River Benefits for 32 day(s)	1,052 kwh	-0.0093400	-9.83
Total New Charges			282.33

Continuamos suspendiendo las desconexiones por falta de pago en respuesta a COVID-19. Si está atrasado o necesita ayuda con su cuenta, le recomendamos que visite nuestro sitio web o llámenos ahora para explorar arreglos de pago flexibles.

Supporting renewable energy is a powerful way to connect with customers who share your business' values. Enroll in Blue Sky today at pacificpower.net/bluesky or call 1-800-769-3717.

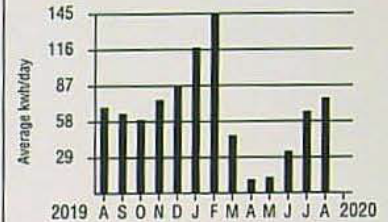
When you provide a check as payment, you authorize us to use the information from your check either to make a one-time electronic fund transfer from your account or to process the payment as a check transaction. When we use information from your check to make an electronic fund transfer, funds may be withdrawn from your account as soon as we receive your payment and you will not receive your check back from your financial institution. If you would like to opt out of this program and continue processing your payment as a check transaction, please call 1-800-895-0561. If you have opted out previously, please disregard this message.

To better serve you, we updated our bill alert emails. The new emails give you easy access to your bill, your energy usage graph and more. Go paperless at pacificpower.net/paperless.

Looking for other ways to pay?

Visit pacificpower.net/pay for all your options. You can choose to pay on your device using our mobile app, on our website, at a pay station in your community, or pay over the phone by calling 1-888-221-7070.

Historical Data - ITEM 2



Your Average Daily kwh Usage by Month

PERIOD ENDING	AUG 2020	AUG 2019
Avg. Daily Temp.	68	65
Total kwh	2476	2087
Avg. kwh per Day	77	70
Cost per Day	\$8.82	\$7.96

RECEIVED

SEP 14 2020

OWRD

New Mailing Address or Phone?

Please print your new information below and check the box on the reverse side of this Payment Stub. Thank you.

ACCOUNT NUMBER: 66117166-001 1

LAST

FIRST

M.I.

NEW STREET ADDRESS



DATE:

4/17/19

BILL TO:

HORSEHEAD CREEK
16450 Watergap Rd.
Williams, OR

SHIP TO ADDRESS:

RECEIVED

SEP 14 2020

OWRD

Sold by: Chris Jagger

5 tons - Perfect Blend Organic 4-4-2
Pelleted Fertilizer @ \$425/ton

\$2125

PAID IN FULL
4/23/19Thank you!
— Chris

Total

\$ 2125

THANKS FOR YOUR BUSINESS!

BLUE FOX AGRICULTURAL SERVICES
939 THOMPSON CREEK ROAD
APPELATE, OR 97530

14 8621



DATE: 5/1/20

BILL TO: HORSEHEAD CREEK
16450 Water GAP Road
Williams, OR

SHIP TO ADDRESS: RECEIVED
SEP 14 2020
OWRD

Sold by: Chris Jagger

7 tons- Perfect Blend Organic 4-4-2
Pelleted Fertilizer
@ \$425/ton

\$2975.00

PAID IN FULL
5/2/20

Thanks!
Chris

Total

\$2975.00

THANKS FOR YOUR BUSINESS!

BLUE FOX AGRICULTURAL SERVICES
939 THOMPSON CREEK ROAD
APPLEGATE, OR 97530



P.O. Box 400
Portland, Oregon 97207-0400
1-888-221-7070
fax 1-888-800-2851
pacificpower.net

Account Billing and Payment History*

Account # [REDACTED]

Total Account Balance: \$0.00
Current Amount Due: \$0.00

Date	Statement/Payment	Bill Amount	Payments & Credits
07/18/2018	Regular Bill	\$75.23	\$0.00
07/06/2018	Customer Payment	\$0.00	\$485.00
06/18/2018	Past Due Notice	\$471.63	\$0.00
05/18/2018	Regular Bill	\$397.60	\$0.00
04/19/2018	Regular Bill	\$182.95	\$0.00
04/06/2018	Customer Payment	\$0.00	\$467.89

* Information provided for the requested time period is valid as of the date this letter was created.
Adjustments or other account activity may result in different information at a later date.

RECEIVED

SEP 14 2020

OWRD

RECEIVED

SEP 14 2020

OWRD

ADRIENNE CALABRSE
MICHAEL NEWMAN
16450 WATER GAP RD
WILLIAMS OR 97544-9563



Questions: Call
1-888-221-7070
24 hours a day,
7 days a week
pacificpower.net



BILLING DATE: Jul 18, 2018

ACCOUNT NUMBER: [REDACTED]

DUE DATE: Aug 6, 2018

AMOUNT DUE: \$75.23



Your Balance With Us

Previous Account Balance	471.63
Payments/Credits	-485.00
New Charges	+88.60
Current Account Balance	\$75.23

Payments Received

DATE	DESCRIPTION	AMOUNT
Jul 6, 2018	Payment Received - Thank You	485.00
Total Payments		\$485.00

Detailed Account Activity

ITEM 1 - ELECTRIC SERVICE

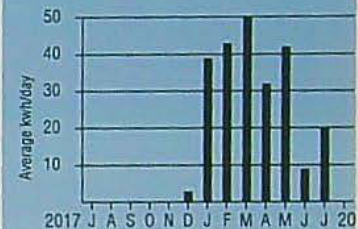
16450 Water Gap Rd Williams OR
Residential Schedule 4

METER NUMBER	SERVICE PERIOD From To	ELAPSED DAYS	METER READINGS Previous Current	METER MULTIPLIER	AMOUNT USED THIS MONTH
40334654	Jun 18, 2018 Jul 17, 2018	29	13912 14484	1.0	572 kwh

Next scheduled read date: 08-16. Date may vary due to scheduling or weather.

NEW CHARGES - 07/18	UNITS	COST PER UNIT	CHARGE
Basic Charge - Single Phase			9.50
Delivery Charge	572 kwh	0.0443300	25.36
Supply Energy Charge Block 1 for 29 day(s)	572 kwh	0.0561400	32.11
Public Purpose		0.0300000	2.01
Energy Conservation Charge	572 kwh	0.0034600	1.98
Low Income Assistance			0.69
J C Boyle Dam Removal			
for 12 day(s)	237 kwh	0.0003600	0.09
for 17 day(s)	335 kwh	0.0003800	0.13
Copco & Iron Gate Dams Removal			
for 12 day(s)	237 kwh	0.0011400	0.27
for 17 day(s)	335 kwh	0.0011800	0.40
B P A Columbia River Benefits for 29 day(s)	572 kwh	-0.0106200	-6.07
Total New Charges			66.47

Historical Data - ITEM 1



Your Average Daily kwh Usage by Month

PERIOD ENDING	JUL 2018	JUL 2017
Avg. Daily Temp.	64	65
Total kwh	572	0
Avg. kwh per Day	20	0
Cost per Day	\$2.29	\$0.00

Looking for other ways to pay?

Visit pacificpower.net/pay for all your options. You can choose to pay on your device using a mobile app, on our website, at a pay station in your community, or pay over the phone by calling 1-888-221-7070.

Late Payment Charge for Oregon

A late payment charge of 2.0% may be charged on any balance not paid in full each month.

See reverse

Write account number on check & mail to: Pacific Power, PO Box 26000, Portland, OR 97256-0001

RETAIN THIS PORTION FOR YOUR RECORDS.

RETURN THIS PORTION WITH YOUR PAYMENT.

↑ INSERT THIS
EDGE FIRST ↑



PACIFIC POWER
PO BOX 26000
PORTLAND OR 97256-0001



Account Number: [REDACTED]

Date Due: Aug 6, 2018

AMOUNT DUE: \$75.23

Please enter the amount enclosed.

ADRIENNE CALABRSE

RECEIVED

SEP 14 2020

OWRD

PAGE 2 OF 2

Questions about your bill: Call toll free 1-888-221-7070 pacificpower.net

BILLING DATE: Jul 18, 2018 ACCOUNT NUMBER: [REDACTED] DUE DATE: Aug 6, 2018 AMOUNT DUE: \$75.23

ITEM 2 - ELECTRIC SERVICE

16450 Water Gap Rd Williams OR
Second Home Schedule 4

METER NUMBER	SERVICE PERIOD From To	ELAPSED DAYS	METER READINGS Previous Current	METER MULTIPLIER	AMOUNT USED THIS MONTH
80888204	Jun 18, 2018 Jul 17, 2018	29	95537 95656	1.0	119 kwh


Next scheduled read date: 08-16. Date may vary due to scheduling or weather.

NEW CHARGES - 07/18	UNITS	COST PER UNIT	CHARGE
Basic Charge - Single Phase			9.50
Delivery Charge	119 kwh	0.0443300	5.28
Supply Energy Charge Block 1 for 29 day(s)	119 kwh	0.0561400	6.68
Public Purpose		0.0300000	0.64
Energy Conservation Charge	119 kwh	0.0034600	0.41
Low Income Assistance			0.69
J C Boyle Dam Removal			
for 12 day(s)	49 kwh	0.0003600	0.02
for 17 day(s)	70 kwh	0.0003800	0.03
Copco & Iron Gate Dams Removal			
for 12 day(s)	49 kwh	0.0011400	0.06
for 17 day(s)	70 kwh	0.0011800	0.08
B P A Columbia River Benefits for 29 day(s)	119 kwh	-0.0106200	-1.26
Total New Charges			22.13

Effective July 6, 2018, the Oregon Public Utility Commission has approved a price decrease to the Klamath Dam Removal charges. These charges appear on your bill as JC Boyle Dam Removal and Copco & Iron Gate Dams Removal. Oregon law and the Klamath Hydroelectric Settlement Agreement authorizes the collection of the dam removal charges from customers. Your bill will reflect charges billed at old and new rates.

When you provide a check as payment, you authorize us to use the information from your check either to make a one-time electronic fund transfer from your account or to process the payment as a check transaction. When we use information from your check to make an electronic fund transfer, funds may be withdrawn from your account as soon as we receive your payment and you will not receive your check back from your financial institution. If you would like to opt out of this program and continue processing your payment as a check transaction, please call 1-800-895-0561. If you have opted out previously, please disregard this message.

Historical Data - ITEM 2



Your Average Daily kwh Usage by Month


PERIOD ENDING	JUL 2018	JUL 2017
Avg. Daily Temp.	64	65
Total kwh	119	0
Avg. kwh per Day	4	0
Cost per Day	\$0.76	\$0.00

New Mailing Address or Phone?

Please print your new information below and check the box on the reverse side of this Payment Stub. Thank you.

ACCOUNT NUMBER: 66117166-001 1

If you feel your meter read is incorrect, draw lines where the hands appear on the dials or for digital meters record the numbers shown on the display.



LAST

FIRST

M.I.

NEW STREET ADDRESS

RECEIVED

SEP 14 2020

OWRD

ADRIENNE CALABRSE
MICHAEL NEWMAN
16450 WATER GAP RD
WILLIAMS OR 97544-9563



Questions: Call
1-888-221-7070
24 hours a day,
7 days a week
pacificpower.net

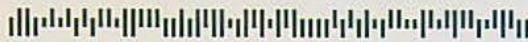


BILLING DATE: Aug 17, 2018

ACCOUNT NUMBER: [REDACTED]

DUE DATE: Sep 5, 2018

AMOUNT DUE: \$114.59

**Your Balance With Us**

Previous Account Balance	75.23
Payments/Credits	0.00
Past Due Amount	75.23
New Charges	+39.36
Current Account Balance	\$114.59

PAST DUE REMINDER

Your Account is Past Due in the amount of \$75.23.

If the Past Due Amount has been paid, please remember that this bill also contains New Charges.

Payments Received

No payments have been received since your last billing statement.

Detailed Account Activity**ITEM 1 - ELECTRIC SERVICE**

16450 Water Gap Rd Williams OR
Residential Schedule 4

METER NUMBER	SERVICE PERIOD From To	ELAPSED DAYS	METER READINGS Previous Current	METER MULTIPLIER	AMOUNT USED THIS MONTH
40334654	Jul 17, 2018 Aug 16, 2018	30	14484 14486	1.0	2 kwh

Next scheduled read date: 09-17. Date may vary due to scheduling or weather.

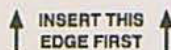
NEW CHARGES - 08/18	UNITS	COST PER UNIT	CHARGE
Basic Charge - Single Phase			9.50
Delivery Charge	2 kwh	0.0443300	0.09
Supply Energy Charge Block 1	2 kwh	0.0561400	0.11
Public Purpose		0.0300000	0.29
Energy Conservation Charge	2 kwh	0.0034600	0.01
Low Income Assistance			0.69
B P A Columbia River Benefits	2 kwh	-0.0106200	-0.02
Late Payment Charge		0.0200000	1.06
Total New Charges			11.73

See reverse

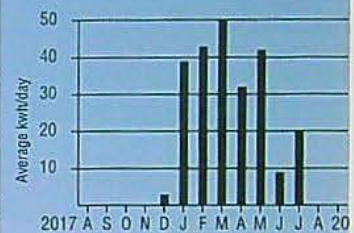
Write account number on check & mail to: Pacific Power, PO Box 26000, Portland, OR 97256-0001

RETAIN THIS PORTION FOR YOUR RECORDS.

RETURN THIS PORTION WITH YOUR PAYMENT.



PACIFIC POWER
PO BOX 26000
PORTLAND OR 97256-0001

**Historical Data - ITEM 1****Your Average Daily kwh Usage by Month**

PERIOD ENDING	AUG 2018	AUG 2017
Avg. Daily Temp.	70	70
Total kwh	2	0
Avg. kwh per Day	0	0
Cost per Day	\$0.36	\$0.00

Looking for other ways to pay?

Visit pacificpower.net/pay for all your options. You can choose to pay on your device using a mobile app, on our website, at a pay station in your community, or pay over the phone by calling 1-888-221-7070.

Late Payment Charge for Oregon

A late payment charge of 2.0% may be charged on any balance not paid in full each month.

☐ Change of Mailing Address or Phone?
Check here & provide information on back

Account Number: [REDACTED]

Date Due: Sep 5, 2018

AMOUNT DUE: \$114.59

Please enter the amount enclosed.

ADRIENNE CALABRSE

RECEIVED

SEP 14 2020

OWRD

PAGE 2 OF 2

Questions about your bill: Call toll free 1-888-221-7070 pacificpower.net

BILLING DATE: Aug 17, 2018 ACCOUNT NUMBER: [REDACTED] DUE DATE: Sep 5, 2018 AMOUNT DUE: \$114.59

ITEM 2 - ELECTRIC SERVICE


16450 Water Gap Rd Williams OR
Second Home Schedule 4

METER NUMBER	SERVICE PERIOD From	To	ELAPSED DAYS	METER READINGS Previous	Current	METER MULTIPLIER	AMOUNT USED THIS MONTH
80888204	Jul 17, 2018	Aug 16, 2018	30	95656	95827	1.0	171 kwh

Next scheduled read date: 09-17. Date may vary due to scheduling or weather.

NEW CHARGES - 08/18	UNITS	COST PER UNIT	CHARGE
Basic Charge - Single Phase			9.50
Delivery Charge	171 kwh	0.0443300	7.58
Supply Energy Charge Block 1	171 kwh	0.0561400	9.60
Public Purpose		0.0300000	0.80
Energy Conservation Charge	171 kwh	0.0034600	0.59
Low Income Assistance			0.69
J C Boyle Dam Removal	171 kwh	0.0003600	0.06
Copco & Iron Gate Dams Removal	171 kwh	0.0011400	0.19
B P A Columbia River Benefits	171 kwh	-0.0106200	-1.82
Late Payment Charge		0.0200000	0.44
Total New Charges			27.63

Historical Data - ITEM 2



Your Average Daily kwh Usage by Month

PERIOD ENDING	AUG 2018	AUG 2017
Avg. Daily Temp.	70	70
Total kwh	171	0
Avg. kwh per Day	6	0
Cost per Day	\$0.91	\$0.00

We're here for you

We understand it has been a difficult fire season and many of our customers may have been impacted. Evacuations, circumstances preventing you from working, opening your home to evacuees, or damage to your home, all can be challenging. Whether it's help with payment arrangements or restoring your power when you rebuild, we're here for you. Contact our customer service team at 1-888-221-7070 for assistance.

On August 15, 2018, the Oregon Public Utilities Commission approved Pacific Power's proposal to remove the upfront smart meter opt-out fee of \$137.00. Customers who opt-out before a smart meter is installed will only be charged \$36/month for manually reading an existing meter.


When you provide a check as payment, you authorize us to use the information from your check either to make a one-time electronic fund transfer from your account or to process the payment as a check transaction. When we use information from your check to make an electronic fund transfer, funds may be withdrawn from your account as soon as we receive your payment and you will not receive your check back from your financial institution. If you would like to opt out of this program and continue processing your payment as a check transaction, please call 1-800-895-0561. If you have opted out previously, please disregard this message.

New Mailing Address or Phone?

Please print your new information below and check the box on the reverse side of this Payment Stub. Thank you.

ACCOUNT NUMBER: 66117166-001 1

If you feel your meter read is incorrect, draw lines where the hands appear on the dials or for digital meters record the numbers shown on the display.



LAST

FIRST

M.I.

NEW STREET ADDRESS

RECEIVED

SEP 14 2020

OWRD

ADRIENNE CALABRSE
MICHAEL NEWMAN
16450 WATER GAP RD
WILLIAMS OR 97544-9563



Questions: Call
1-888-221-7070
24 hours a day,
7 days a week
pacificpower.net



BILLING DATE: Sep 25, 2018

ACCOUNT NUMBER: [REDACTED]

DUE DATE: Oct 11, 2018

AMOUNT DUE: \$0.00



Your Balance With Us

Previous Account Balance	114.59
Payments/Credits	-200.00
New Charges	+40.30
Current Account Balance	-\$45.11

Payments Received

DATE	DESCRIPTION	AMOUNT
Sep 18, 2018	Payment Received - Thank You	200.00
Total Payments		\$200.00

Detailed Account Activity

ITEM 1 - ELECTRIC SERVICE

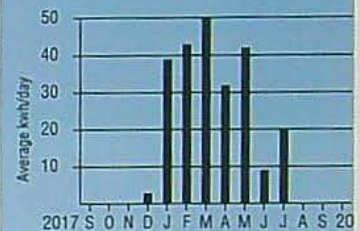
16450 Water Gap Rd Williams OR
Residential Schedule 4

METER NUMBER	SERVICE PERIOD From To	ELAPSED DAYS	METER READINGS Previous Current	METER MULTIPLIER	AMOUNT USED THIS MONTH
40334654	Aug 16, 2018 Sep 18, 2018	33	14486 14489	1.0	3 kwh

Next scheduled read date: 10-16. Date may vary due to scheduling or weather.

NEW CHARGES - 09/18	UNITS	COST PER UNIT	CHARGE
Basic Charge - Single Phase			9.50
Delivery Charge	3 kwh	0.0443300	0.13
Supply Energy Charge Block 1 for 33 day(s)	3 kwh	0.0561400	0.17
Public Purpose		0.0300000	0.29
Energy Conservation Charge	3 kwh	0.0034600	0.01
Low Income Assistance			0.69
B P A Columbia River Benefits for 33 day(s)	3 kwh	-0.0106200	-0.03
Total New Charges			10.76

Historical Data - ITEM 1



Your Average Daily kwh Usage by Month

PERIOD ENDING	SEP 2018	SEP 2017
Avg. Daily Temp.	59	66
Total kwh	3	0
Avg. kwh per Day	0	0
Cost per Day	\$0.33	\$0.00

Our Blue Sky program provides an easy way to support the growth of renewable energy in the region and in your state. Join the community supporters and enroll at pacific-power.net/bluesky or call 1-800-769-3717.

Looking for other ways to pay?

Visit pacificpower.net/pay for all your options. You can choose to pay on your device using a mobile app, on our website, at a pay station in your community, or pay over the phone by calling 1-888-221-7070.

Late Payment Charge for Oregon

A late payment charge of 2.0% may be charged on any balance not paid in full each month.

See reverse

Write account number on check & mail to: Pacific Power, PO Box 26000, Portland, OR 97256-0001

RETAIN THIS PORTION FOR YOUR RECORDS.

RETURN THIS PORTION WITH YOUR PAYMENT.

↑ INSERT THIS
EDGE FIRST ↑



PACIFIC POWER
PO BOX 26000
PORTLAND OR 97256-0001



☐ Change of Mailing Address or Phone?
Check here & provide information on b

Account Number: [REDACTED]

Date Due: Oct 11, 2018

AMOUNT DUE: \$0.00

Please enter the amount enclosed.

ADRIENNE CALABRSE

MAP FOR PERMANENT WATER RIGHT TRANSFER

SHEET 1 of 2

PERMIT R-14849 &
IRRIGATION BULGE

C 1/4 Cor.
CS 66-62

T38S R5W SECTION 22 (NESW & NWSE)
38-05-22 TAXLOT 702
ROGUE RIVER BASIN
JOSEPHINE COUNTY, OREGON

1 inch = 200 feet

38-5W-22 TL 702

38-5W-22 TL 702

WATER GAP ROAD

SECTION 22
NESW

SECTION 22
NWSE

RECEIVED

SEP 14 2020

OWRD

SEPTEMBER 4, 2020



PREPARED FOR:
Adrienne Calabrese &
Michael Newman
16450 Water Gap Rd.
Williams, OR 97544

PREPARED BY:
Scott Fein Water Rights
600 Tyler Creek Rd.
Ashland, OR 97520
sfeinsurveyor@gmail.com
541-842-0795


For water rights purposes only.
Not for property boundary locations or dimensions.
No unauthorized use, modification or reproduction.

POA


3.0

DRIVEWAY

● POA
From C 1/4 Cor. S22 Brs.
S 225 Ft.
W 1070 Ft.

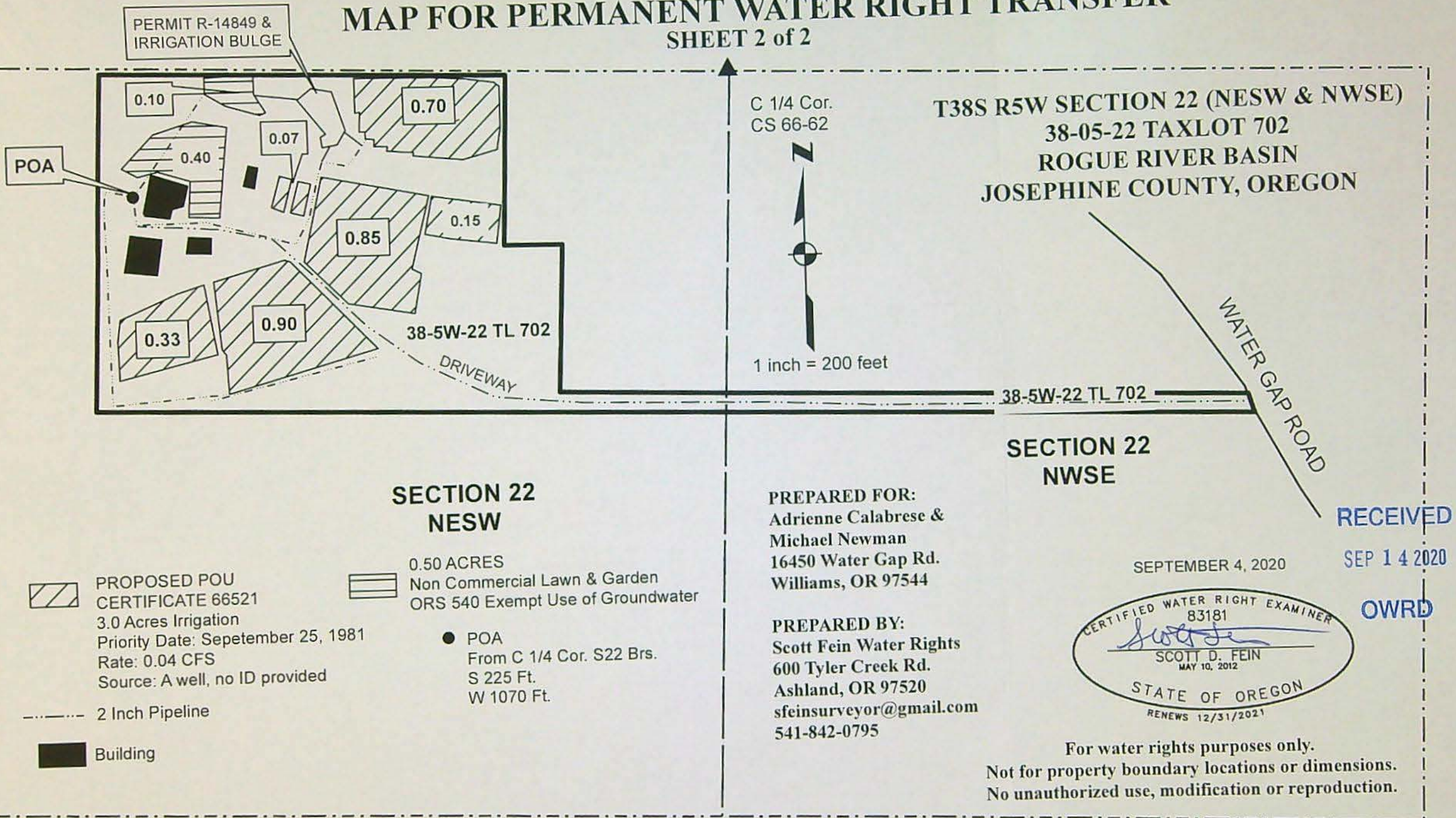
 AUTHORIZED POU
CERTIFICATE 66521
3.0 Acres Irrigation
Priority Date: September 25, 1981
Rate: 0.04 CFS
Source: A well, no ID provided

--- 2 Inch Pipeline

 Building

MAP FOR PERMANENT WATER RIGHT TRANSFER

SHEET 2 of 2



Land Use Information Form



Oregon Water Resources Department
725 Summer Street NE, Suite A
Salem, Oregon 97301-1266
(503) 986-0900
www.wrd.state.or.us

Applicant(s): Michael Newman and Adrienne Calabrese

Mailing Address: 16450 Water Gap Road

City: Williams

State: OR Zip Code: 97544

Daytime Phone: 707-986-2747

RECEIVED

JUL 22 2020

7000-PLANNING

A. Land and Location

Please include the following information for all tax lots where water will be diverted (taken from its source), conveyed (transported), and/or used or developed. Applicants for municipal use, or irrigation uses within irrigation districts may substitute existing and proposed service-area boundaries for the tax-lot information requested below.

Township	Range	Section	¼ ¼	Tax Lot #	Plan Designation (e.g., Rural Residential/RR-5)	Water to be:			Proposed Land Use:
38	5W,W M	22	NE,SW	702	WR	Diverted X	Conveyed X	Used X	
						Diverted	Conveyed	Used	
						Diverted	Conveyed	Used	
						Diverted	Conveyed	Used	

List all counties and cities where water is proposed to be diverted, conveyed, and/or used or developed:

RECEIVED

SEP 14 2020

Josephine

OWRD

B. Description of Proposed Use

Type of application to be filed with the Water Resources Department:

☒ Permit to Use or Store Water

☒ Water Right Transfer

Permit Amendment or Ground Water Registration Modification

Limited Water Use License

Allocation of Conserved Water

Exchange of Water

Source of water: Reservoir/Pond

☒ Ground Water

Surface Water (name)

Estimated quantity of water needed:

04 cubic feet per second

gallons per minute

acre-feet

Intended use of water:

☒ Irrigation

Commercial

Industrial

Domestic for

household(s)

Municipal

Quasi-Municipal

Instream

Other

Briefly describe:

Irrigation of crops.

Note to applicant: If the Land Use Information Form cannot be completed while you wait, please have a local government representative sign the receipt at the bottom of the next page and include it with the application filed with the Water Resources Department.

See bottom of Page 3. →

For Local Government Use Only

The following section must be completed by a planning official from each county and city listed unless the project will be located entirely within the city limits. In that case, only the city planning agency must complete this form. This deals only with the local landuse plan. Do not include approval for activities such as building or grading permits.

RECEIVED

JUL 22 2020

Please check the appropriate box below and provide the requested information

- ✓ Land uses to be served by the proposed water uses (including proposed construction) are allowed outright or are not regulated by your comprehensive plan. Cite applicable ordinance section(s): Section 19.65.020.B.5, JCC

Land uses to be served by the proposed water uses (including proposed construction) involve discretionary land-use approvals as listed in the table below. (Please attach documentation of applicable land-use approvals which have already been obtained. Record of Action/land-use decision and accompanying findings are sufficient.) If approvals have been obtained but all appeal periods have not ended, check "Being pursued."

Type of Land-Use Approval Needed (e.g., plan amendments, rezones, conditional-use permits, etc.)	Cite Most Significant, Applicable Plan Policies & Ordinance Section References	Land-Use Approval:	
		Obtained Denied	Being Pursued Not Being Pursued
	RECEIVED SEP 14 2020	Obtained Denied	Being Pursued Not Being Pursued
		Obtained Denied	Being Pursued Not Being Pursued
	OWRD	Obtained Denied	Being Pursued Not Being Pursued
		Obtained Denied	Being Pursued Not Being Pursued
		Obtained Denied	Being Pursued Not Being Pursued

Local governments are invited to express special land-use concerns or make recommendations to the Water Resources Department regarding this proposed use of water below, or on a separate sheet.

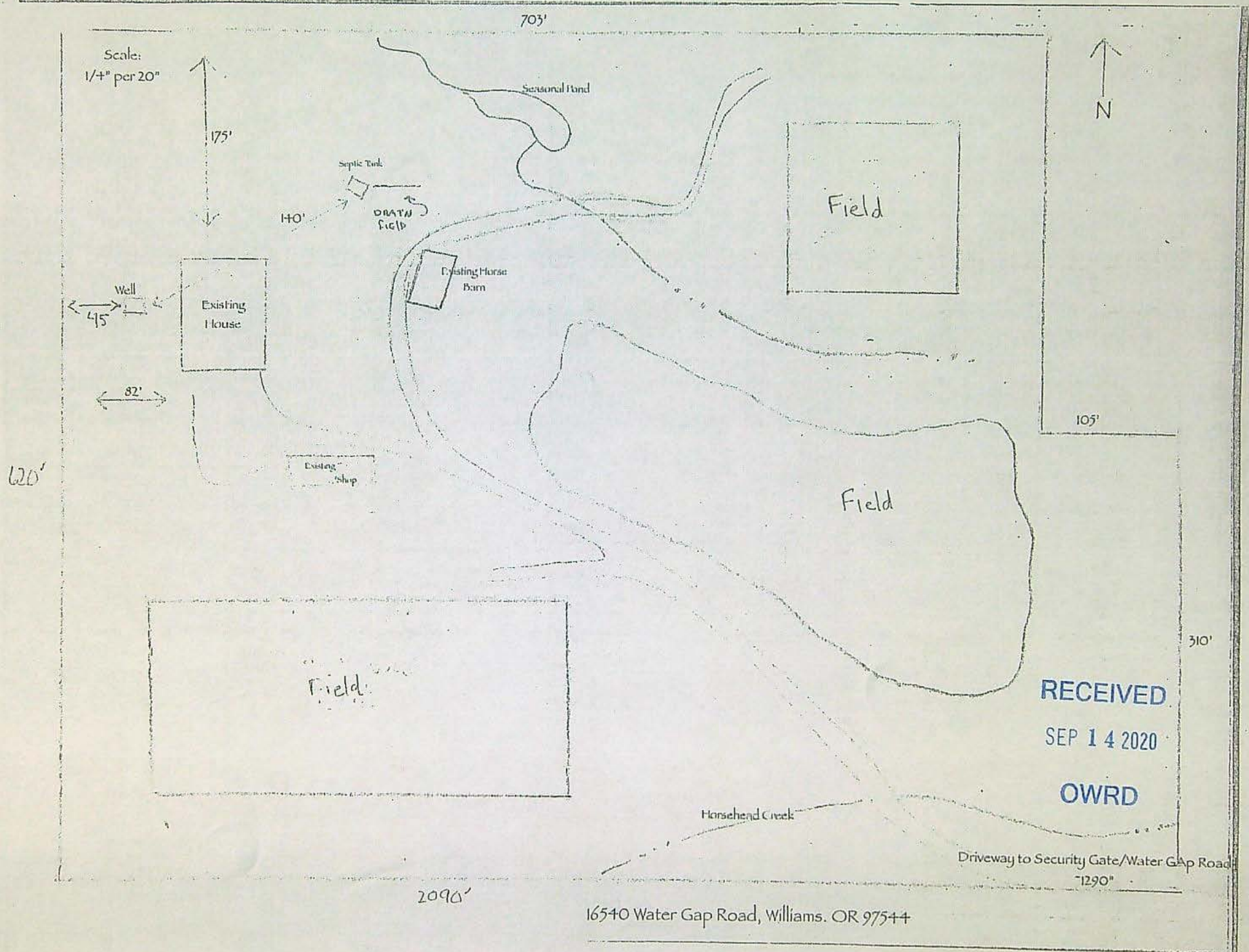
Farm use as defined in ORS 215.203 is an outright permitted use in the Woodlot Resource (WR) zone per Section 19.65.020.B.5 of the Josephine County Code (JCC).

Name: Kayla Wallace, CFM Title: Associate Planner
 Signature: Kayla Wallace Phone: 541-474-5427 Date: July 24, 2020
 Government Entity: Josephine County Community Development - Planning Division

Note to local government representative: Please complete this form or sign the receipt below and return it to the applicant. If you sign the receipt, you will have 30 days from the Water Resources Department's notice date to return the completed Land Use Information Form or WRD may presume the land use associated with the proposed use of water is compatible with local comprehensive plans.

Receipt for Request for Land Use Information

Applicant name: Christine Calabrese
 City or County: Josephine County Staff contact: Tami Smith
 Signature: Tami Smith Phone: 541-474-5424 Date: 7-22-2020



66521

Regular Permanent Water Right Transfer Application Checklist

Checked by Scott

Date 9/18/20

(If OK, check box to left; if not, fill in the blank)



1. Page 1 of application: Are all attachments that have been checked actually included?

If not, what is missing? Description of Water Delivery System



2. Are fees included and correct? Fee paid: 2096

If not, the correct fee would be: _____, so the amount missing is: _____

► If a Government Action POD change (see: Page 5): NO CHARGE

*NOTE: [POD/APOD, POA/APOA, SW to GW, Gov Action] are all counted as one type

POU is counted as one type

[USE or (Supplemental to Primary)] are counted as one type



3. Page 3 of application: Have all the applicants listed at the top of the page signed? yes

If no, whose signature is missing? _____



4. Are all listed certificates or permits shown by WRIS as non-cancelled? yes N/C

If no, which are cancelled? _____

For each cancelled certificate, if there has been a remaining right certificate issued that covers the lands in the left side of Table 2, list its number _____ and check the #4 box at left on this checklist.



5. If any certificate is in the name of a "district", is a Supplemental Form D from that district enclosed?

☒ N/A ☐ Form D needed from _____ (district)

6. If all #1-#5 boxes on this checklist are checked (with no remaining deficiencies identified), accept the application. Put this check sheet in the transfer folder. If #1, #2, #3, #4 or #5 on this checklist is deficient, the application cannot be accepted. It should be returned and the deficiencies listed in the "staff" section at the bottom of Application Page 1, unless the applicant or agent can resolve the deficiencies within 2-3 days.

Certs & acres involved:

Changes: _____

cfs involved: _____

Source: _____

Missing Cert #, Page 7

Revd 9/18/20

Description of Water Delivery System on page 7.

690 - 380 - 3000 (10)

GREW Scott A * WRD

From: GREW Scott A * WRD
Sent: Friday, September 18, 2020 12:04 PM
To: sfeinsurveyor@gmail.com
Cc: GREW Scott A * WRD
Subject: Permanent Transfer Application for Adrienne Calabres & Michael Newman
Completeness Review

Dear Scott Fein, agent,

The Department has received a Permanent Transfer application for Adrienne Calabres & Michael Newman.

During a completeness review we noted that on page 7 of the application that the Certificate number and the Description of Water Delivery System is missing. This is required per OAR 690-380-3000 (10).

Please complete those sections and e-mail to me by Friday September 25, 2020 or the application will be returned as incomplete.

Thank you,

Scott Grew
Transfer Specialist
Oregon Water Resources Department
503-986-0890