

Regular

RA

Name Shotgun Creek Ranch LLC
 Attn: Joe Papineau
 Address 40791 SE Shotgun Ranch Rd.
Post, OR 97752
joe.papineau@gmail.com

DESCRIPTION OF WATER RIGHT(S)

Name of Stream Shotgun Creek ; Drake Creek ; Crooked River
 Trib. of Crooked River ; Deschutes River

Use IR ; LV ; IS County Crook
 Quantity of water (CFS) _____ No. of Acres _____

Name of ditch _____

App# <u>Decree</u>	Per # <u>V.I pg. 449</u>	Cert # <u>944516</u>	PR Date _____
App# <u>"</u>	Per # <u>"</u>	Cert # <u>95554</u>	PR Date <u>1889</u>
App# <u>S-34950</u>	Per # <u>S-27410</u>	Cert # <u>95555</u>	PR Date <u>5/23/1961</u>
App# _____	Per # _____	Cert # _____	PR Date _____
App# _____	Per # _____	Cert # _____	PR Date _____

FEES PAID

Date	Amount	Receipt #
<u>1-7-2022</u>	<u>\$2580.00</u>	<u>137215</u>
<u>1-7-2022</u>	<u>\$125.00</u>	<u>137216</u>
<u>2-7-2022</u>	<u>\$1654.57</u>	<u>137424</u>

FEES REFUNDED

Date	Amount	Receipt #
_____	_____	_____
_____	_____	_____

Change in POV
 Date Filed 1-7-2022
 Initial notice date 1-25-2022
 DPD issued date 4-18-2022
 PD issued date 6/21/2022
 PD notice date 6/21/2022
 Date of FO 8/10/2022 Vol 125 Page 503-60

C-Date 10/01/2024
 COBU due date 10/01/2025
 COBU Received date _____
 Certificate issued 98250, 98251 & 98252 issued 2-21-2025

Assignments: _____

COBU MAY 2112
A-9

Irrigation District _____

Agent Shonee Langford - slangford@schwabe.com

CWRE _____

CC's list Crook County☐ - Oversized map - Location _____

RA Mailing List for Certificate

Scheduled Mailing Date:

Application: T-13890

Certificate: 98250 (cf-95554)
98251 (cf-95555)
98252 (cf-94456)

Water Right Holder:

Copies Mailed	
by:	<u>TM</u> (STAFF)
on:	<u>2.21.2015</u> (DATE)

SHOTGUN RANCH
ATTN: JOE PAPINEAU
40791 SE SHOTGUN RANCH RD
POST OR 97752

Copies of Final Certificate to be sent to:

1. Watermaster District 24 (include copy of map)
2. Water Availability
3. Vault
4. File

Is the Permit Holder(s) of record currently identified as a landowner of any tax lots involved as confirmed by the County records?

NO - Map Taxlots 1720 00800 & 1720 01100 owned by Shotgun Creek Ranch LLC per Crook County Assessor

Other persons to receive copies: (include map):

1. Steve Bruce, CWRE, Skookum Water Associates Inc, 1626 Victorian Way, Eugene OR 97401
2. Shotgun Creek Ranch LLC, 2035 100th Street SW BLD C77, Everett WA 98204

Record Marking(s):

1. Original Application# - N/A DECREED RIGHT
2. Old Certificate# 94456
3. Original Application# S-34950
4. Old Certificate# 95555
5. Original Application# - N/A DECREED RIGHT
6. Old Certificate# 95554



Oregon

Tina Kotek, Governor

Water Resources Department

North Mall Office Building
725 Summer St NE, Suite A

Salem, OR 97301

Phone 503 986-0900

Fax 503 986-0904

www.oregon.gov/owrd

Date Mailed: FEB 21 2025

NOTICE OF CERTIFICATE ISSUANCE

Attached are certificates that confirm the water rights established under the terms of a transfer order issued by this Department.

This certificate is an order in order than a contested case. This order is subject to judicial review under ORS 183.482. Any petition for judicial review must be filed within the 60-day time period specified by ORS 183.482. Pursuant to ORS 183.482, ORS 536.075 and OAR 137-003-0675, you may petition for judicial review and petition the Director for reconsideration of this order. A petition for reconsideration may be granted or denied by the Director, and if no action is taken within 60 days following the date the petition was filed, the petition shall be deemed denied.

This statement of judicial review rights is required under ORS 536.075; it does not alter or add to existing review rights or create review rights that are not otherwise provided by law.

The water must be controlled and not wasted. To change the location of the point of diversion, the character of use, or the location of use requires the advance approval of the Water Resources Director.

If you have any questions, please contact Kerry Kavanagh at 503-979-3208.

STATE OF OREGON

COUNTY OF CROOK

CERTIFICATE OF WATER RIGHT

THIS CERTIFICATE ISSUED TO

SHOTGUN CREEK RANCH, LLC
ATTN: JOE PAPINEAU
40791 SE SHOTGUN RD
POST OR 97752

confirms the right to use the waters of SHOTGUN CREEK, a tributary of CROOKED RIVER for IRRIGATION of 4.8 ACRES.

This right was confirmed by decree of the Circuit Court of the State of Oregon for Crook County. The decree is of record at Salem, in the Order Record of the Water Resources Director in Volume 1, at Page 449. The date of priority is 1889 for the waters of SHOTGUN CREEK.

The amount of water to which this right is entitled is limited to an amount actually beneficially used from February 1st to December 1st of each year, and shall not exceed 0.06 cubic foot per second or its equivalent in case of rotation, measured at the point of diversion on Shotgun Creek.

The point of diversion is located as follows:

Twp	Rng	Mer	Sec	Q-Q	Measured Distances
17 S	20 E	WM	9	SW SW	SHOTGUN CREEK #1 (NEW) - 2150 FEET SOUTH AND 1030 FEET EAST FROM W1/4 CORNER, SECTION 9

The use shall conform to such reasonable rotation system as may be ordered by the proper state officer.

A description of the place of use to which this right is appurtenant is as follows:

IRRIGATION					
Twp	Rng	Mer	Sec	Q-Q	Acres
17 S	20 E	WM	8	NW NW	4.8

Water use measurement conditions:

- A. The water user shall maintain, in good working order, a totalizing flow meter or other suitable measuring device approved by the Director at each point of diversion.
- B. The water shall allow the Watermaster access to the meters or measuring devices; provided, however, where the meters or measuring devices are located within a private structure, the Watermaster shall request access upon reasonable notice.

NOTICE OF RIGHT TO PETITION FOR RECONSIDERATION OR JUDICIAL REVIEW

This is an order in other than a contested case. This order is subject to judicial review under ORS 183.482. Any petition for judicial review must be filed within the 60-day time period specified by ORS 183.482. Pursuant to ORS 183.482, ORS 536.075 and OAR 137-003-0675, you may petition for judicial review and petition the Director for reconsideration of this order. A petition for reconsideration may be granted or denied by the Director, and if no action is taken within 60 days following the date the petition was filed, the petition shall be deemed denied.


The quantity of water diverted at the new point of diversion, together with that diverted at the original point of diversion, shall not exceed the quantity of water lawfully available at the original point of diversion described as follows:

Twp	Rng	Mer	Sec	Q-Q	Measured Distances
17 S	20 E	WM	9	SE NW	SHOTGUN CREEK (ORIGINAL) - 1940 FEET SOUTH AND 100 FEET WEST FROM N1/4 CORNER, SECTION 9

The right to use water for the above purpose is restricted to beneficial use on the lands or place of use described and is subject to all other conditions and limitations contained in the decree.

This certificate is issued to confirm a change in PLACE OF USE approved by an order of the Water Resources Director entered AUGUST 10, 2022, at Special Order Volume 125, Page 563, approving Transfer Application T-13890, and together with Certificate 96284, supersedes Certificate 94456, State Record of Water Right Certificates.

Issued FEB 21 2025.



Dwight French
Water Right Services Division Administrator, for
Ivan Gall, Director
Oregon Water Resources Department

STATE OF OREGON

COUNTY OF CROOK

CERTIFICATE OF WATER RIGHT

THIS CERTIFICATE ISSUED TO

SHOTGUN CREEK RANCH, LLC
ATTN: JOE PAPINEAU
40791 SE SHOTGUN RD
POST OR 97752

confirms the right to use the waters of SHOTGUN CREEK, a tributary of CROOKED RIVER for IRRIGATION of 10.0 ACRES.

This right was confirmed by decree of the Circuit Court of the State of Oregon for Crook County. The decree is of record at Salem, in the Order Record of the Water Resources Director in Volume 1, at Page 449. The date of priority is 1889 for the waters of SHOTGUN CREEK.

The amount of water to which this right is entitled is limited to an amount actually beneficially used from February 1st to December 1st of each year, and shall not exceed 0.115 cubic foot per second or its equivalent in case of rotation, measured at the point of diversion on Shotgun Creek.

The points of diversion are located as follows:

Twp	Rng	Mer	Sec	Q-Q	Measured Distances
17 S	20 E	WM	9	SE NW	SHOTGUN CREEK – POD 5 (ORIGINAL) - 1940 FEET SOUTH AND 100 FEET WEST FROM N1/4 CORNER, SECTION 9
17 S	20 E	WM	9	SW SW	POD 6 (ADDITIONAL) - 2150 FEET SOUTH AND 1030 FEET EAST FROM W1/4 CORNER, SECTION 9

The use shall conform to such reasonable rotation system as may be ordered by the proper state officer.

A description of the place of use to which this right is appurtenant is as follows:

IRRIGATION					
Twp	Rng	Mer	Sec	Q-Q	Acres
17 S	20 E	WM	7	NE NE	4.2
17 S	20 E	WM	7	SE NE	0.1
17 S	20 E	WM	8	NW NW	5.7

Water use measurement conditions:

- A. The water user shall maintain, in good working order, a totalizing flow meter or other suitable measuring device approved by the Director at each point of diversion.

NOTICE OF RIGHT TO PETITION FOR RECONSIDERATION OR JUDICIAL REVIEW

This is an order in other than a contested case. This order is subject to judicial review under ORS 183.482. Any petition for judicial review must be filed within the 60-day time period specified by ORS 183.482. Pursuant to ORS 183.482, ORS 536.075 and OAR 137-003-0675, you may petition for judicial review and petition the Director for reconsideration of this order. A petition for reconsideration may be granted or denied by the Director, and if no action is taken within 60 days following the date the petition was filed, the petition shall be deemed denied.

- B. The water shall allow the Watermaster access to the meters or measuring devices; provided, however, where the meters or measuring devices are located within a private structure, the Watermaster shall request access upon reasonable notice.

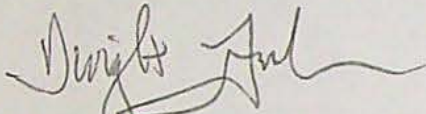
The quantity of water diverted at the additional point of diversion (POD 6), together with that diverted at the original point of diversion (POD 5), shall not exceed the quantity of water lawfully available at the original point of diversion (POD 5).

The water user shall maintain and operate the fish screen and/or by-pass device, as appropriate, at the new point of diversion consistent with the Oregon Department of Fish and Wildlife's operational and maintenance standards.

The right to use water for the above purpose is restricted to beneficial use on the lands or place of use described and is subject to all other conditions and limitations contained in the decree.

This certificate is issued to confirm a change in PLACE OF USE approved by an order of the Water Resources Director entered AUGUST 10, 2022, at Special Order Volume 125, Page 563, approving Transfer Application T-13890, supersedes Certificate 95554, State Record of Water Right Certificates.

Issued FEB 21 2025



Dwight French
Water Right Services Division Administrator, for
Ivan Gall, Director
Oregon Water Resources Department

STATE OF OREGON

COUNTY OF CROOK

CERTIFICATE OF WATER RIGHT

THIS CERTIFICATE ISSUED TO

SHOTGUN CREEK RANCH, LLC
ATTN: JOE PAPINEAU
40791 SE SHOTGUN RD
POST OR 97752

confirms the right to the use of water perfected under the terms of Permit S-27410. The amount of water used to which this right is entitled is limited to the amount used beneficially, and shall not exceed the amount specified, or its equivalent in the case of rotation, measured at the point(s) of diversion from the source. The specific limits and conditions of the use are listed below.

SOURCE OF WATER: CROOKED RIVER, TRIBUTARY TO THE DESCHUTES RIVER

PURPOSE OR USE: SUPPLEMENTAL IRRIGATION OF 10.0 ACRES

MAXIMUM RATE: 0.13 CUBIC FOOT PER SECOND

DATE OF PRIORITY: MAY 23, 1961

The point of diversion is located as follows:

Twp	Rng	Mer	Sec	Q-Q	Measured Distances
17 S	20 E	WM	4	NE SW	POD 3 (NEW) - 140 FEET SOUTH AND 2270 FEET EAST FROM W1/4 CORNER, SECTION 4

The amount of water used for irrigation, together with the amount secured under any other right existing for the same lands, is limited to a diversion of ONE-FORTIETH of one cubic foot per second, or its equivalent for each acre irrigated, and shall be further limited to a diversion of not to exceed 4.0 acre-feet per acre for each acre irrigated during the irrigation season of each year. The use shall conform to such reasonable rotation system as may be ordered by the proper state officer.

A description of the place of use to which this right is appurtenant is as follows:

SUPPLEMENTAL IRRIGATION					
Twp	Rng	Mer	Sec	Q-Q	Acres
17 S	20 E	WM	7	NE NE	4.2
17 S	20 E	WM	7	SE NE	0.1
17 S	20 E	WM	8	NW NW	5.7

NOTICE OF RIGHT TO PETITION FOR RECONSIDERATION OR JUDICIAL REVIEW

This is an order in other than a contested case. This order is subject to judicial review under ORS 183.482. Any petition for judicial review must be filed within the 60-day time period specified by ORS 183.482. Pursuant to ORS 183.482, ORS 536.075 and OAR 137-003-0675, you may petition for judicial review and petition the Director for reconsideration of this order. A petition for reconsideration may be granted or denied by the Director, and if no action is taken within 60 days following the date the petition was filed, the petition shall be deemed denied.

Water use measurement conditions:

- A. The water user shall maintain, in good working order, a totalizing flow meter or other suitable measuring device approved by the Director at each point of diversion.
- B. The water shall allow the Watermaster access to the meters or measuring devices; provided, however, where the meters or measuring devices are located within a private structure, the Watermaster shall request access upon reasonable notice.

The quantity of water diverted at the new point of diversion (POD 3), shall not exceed the quantity of water lawfully available at the original point of diversion (POD 4) located as follows:


Twp	Rng	Mer	Sec	Q-Q	Measured Distances
17 S	20 E	WM	4	NW SE	POD 4 (ORIGINAL) - 2480 FEET NORTH AND 950 FEET WEST FROM SE CORNER, SWSE, SECTION 4

The water user shall maintain and operate the fish screen and/or by-pass device, as appropriate, at the new point of diversion consistent with the Oregon Department of Fish and Wildlife's operational and maintenance standards.

The right to the use of the water for the above purpose is restricted to beneficial use on the lands or place of use described.

This certificate is issued to confirm a change in PLACE OF USE approved by an order of the Water Resources Director entered AUGUST 10, 2022, at Special Order Volume 125, Page 563, approving Transfer Application T-13890, and together with Certificate 96285, supersedes Certificate 95555, State Record of Water Right Certificates.

Issued FEB 21 2025



Dwight French
Water Right Services Division Administrator, for
Ivan Gall, Director
Oregon Water Resources Department

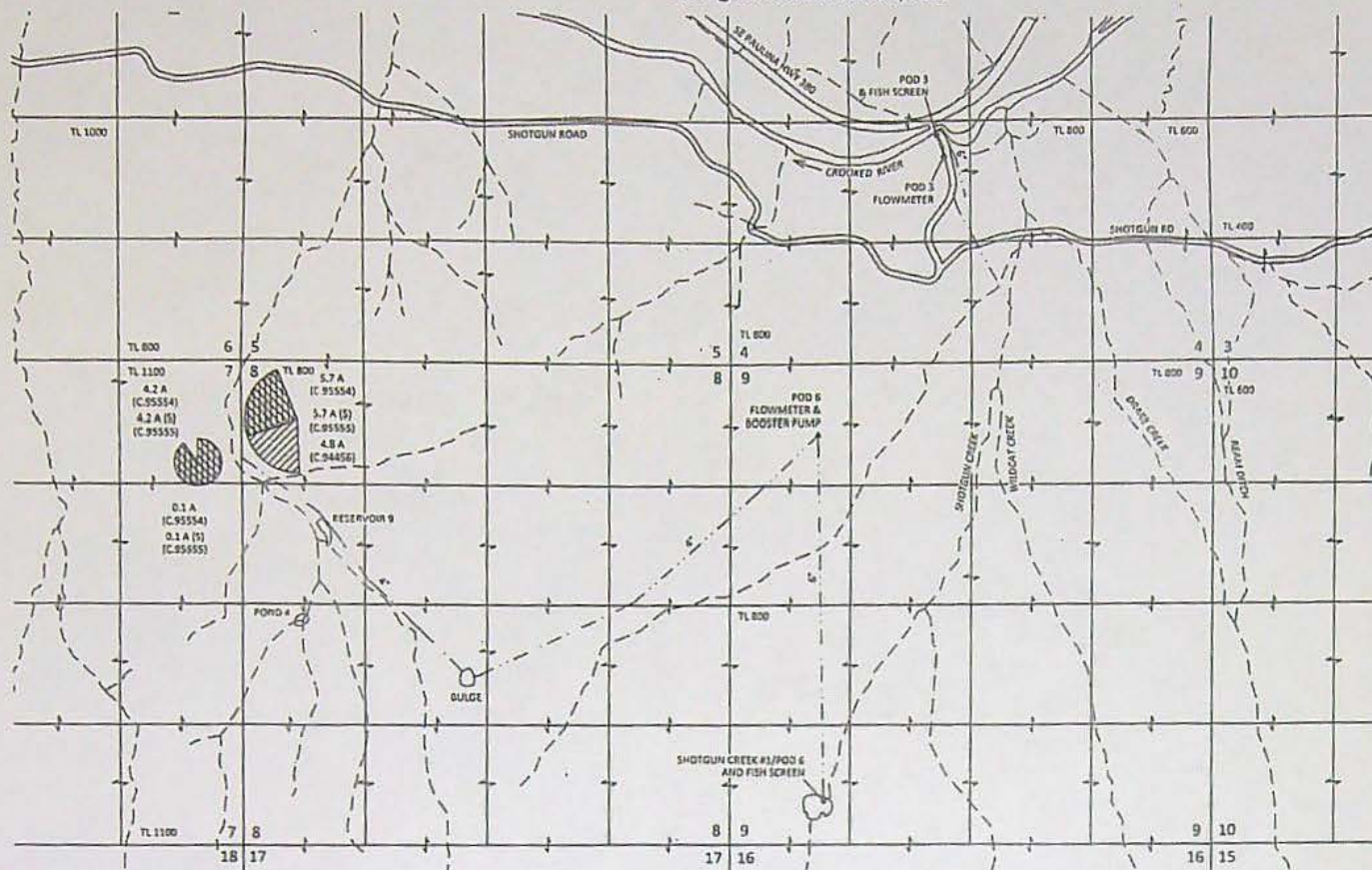
Received by OWRD

AUG 6 2025

State of Oregon

Sections 4, 7, 8 & 9, T17S, R20E, W.M.,
Crook County, Oregon

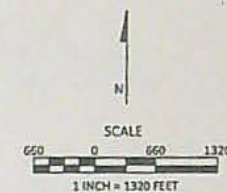
Transfer T-13890
CLAIM OF BENEFICIAL USE MAP
Shotgun Creek Ranch, LLC



EXPLANATION

- PLACE OF USE
IRRIGATION - 4.8 ACRES
CANCELED CERTIFICATE 94456
PRIORITY: 1889
- PLACE OF USE
IRRIGATION - 10.0 ACRES
CANCELED CERTIFICATE 95554
PRIORITY: 1889
- PLACE OF USE
SUPPLEMENTAL IRRIGATION (SI) - 10.0 ACRES
CANCELED CERTIFICATE 95555
PRIORITY: 5/23/1961
- POINT OF DIVERSION (POD)
- FLOWMETER
- PIPE (APPROXIMATE)

Site Inspection Conducted
6/25/2024



July 24, 2024

This map is not intended to provide legal
dimensions or locations of property
ownership lines

Figure 1

KPFF 170014.36

SKOOKUM

WATER ASSOCIATES INC.

1626 VICTORIAN WAY
EUGENE, OR 97401
(503) 319-8926

POD 3 LOCATION: 140 FT S AND 2270 FT E FROM WEST 1/4 CORNER SECTION 4
SHOTGUN CREEK #1/POD 6 LOCATION: 2150 FT S AND 1030 FT E FROM WEST 1/4 CORNER SECTION 9



CLAIM OF BENEFICIAL USE

TRANSFER T-13890

SHOTGUN CREEK RANCH, LLC

JULY 29, 2024

Project 10139.006

Received by OWRD

AUG 06 2024

Salem, OR

Skookum Water Associates Inc.
1626 Victorian Way Eugene, OR 97401
(503) 319-8926

**CLAIM OF
BENEFICIAL USE
for Transfers
Place of Use Only**



Oregon Water Resources Department
725 Summer Street NE, Suite A
Salem, Oregon 97301-1266
(503) 986-0900
www.oregon.gov/OWRD

A fee of \$230 must accompany this form for any transfer final orders including a water right with a priority date of July 9, 1987, or later.

Example – A transfer involves 5 rights and one of the rights has a priority date of July 9, 1987, or later, the fee is required.

A separate form shall be completed for each transfer.

This form is subject to revision. **Begin each new claim** by checking for a new version of this form at:
<https://www.oregon.gov/OWRD/Forms/Pages/default.aspx>

The completion of this form is required by OAR 690-014-0100(1) and 690-014-0110(4).

Please type or print in dark ink. If this form is found to contain errors or omissions, it may be returned to you. **Every item must have a response.** If any requested information does not apply to the claim, insert "NA." **Do not delete or alter any section of this form unless directed by the form.** The Department may require the submittal of additional information from any water user or authorized agent.

"Section 7" of this form is intended to aid in the completion of this form and should not be submitted.

A claim of beneficial use includes both this report and a map. If the map is being mailed separately from this form, please include a note with this form indicating such.

If you have questions regarding the completion of this form, please call 503-979-9103.

The Department has a program that allows it to enter into a voluntary agreement with an applicant for expedited services. Under such an agreement, the applicant pays the cost to hire additional staff that would not otherwise be available. This program means a certificate may be issued in about a month. For more information on this program see:

<https://www.oregon.gov/OWRD/programs/WaterRights/RA/Pages/default.aspx>

SECTION 1

GENERAL INFORMATION

Type of Authorized Change

This Claim is being submitted for a transfer where the only authorized change was a change in place of use.

YES

If additional changes were authorized, you will need to select a different form.

1. File Information

APPLICATION #

T-13890

Received by OWRD

AUG 06 2024

Salem, OR

2. Property Owner (current owner information)

APPLICANT/BUSINESS NAME Shotgun Creek Ranch, LLC Attn: Joe Papineau		PHONE NO. (541) 379-6860	ADDITIONAL CONTACT NO.
ADDRESS 40791 SE Shotgun Road			
CITY Post	STATE OR	ZIP 97752	E-MAIL joe@shotguncreek.com

If the current property owner is not the transfer holder of record, it is recommended that an assignment be filed with the Department. ***Each transfer holder of record must sign this form.***

3. Transfer holder of record (this may, or may not, be the current property owner)

TRANSFER HOLDER OF RECORD Shotgun Creek Ranch, LLC Attn: Joe Papineau		
ADDRESS 40791 SE Shotgun Road		
CITY Post	STATE OR	ZIP 97752

4. Date of Site Inspection:

June 25, 2024

5. Person(s) interviewed and description of their association with the project:

NAME	DATE	ASSOCIATION WITH THE PROJECT
Joe Papineau	June 25, 2024	Ranch Manager

6. County:

Crook

7. If any property described in the place of use of the transfer final order is excluded from this report, identify the owner of record for that property (ORS 537.230(5)):

OWNER OF RECORD NA		
ADDRESS		
CITY	STATE	ZIP

Add additional tables for owners of record as needed

Received by OWRD

AUG 06 2024

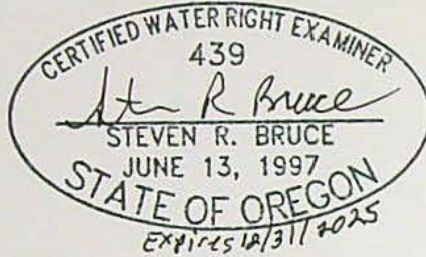
Salem, OR

SECTION 2
SIGNATURES

CWRE Statement, Seal and Signature

The facts contained in this Claim of Beneficial Use are true and correct to the best of my knowledge.

Seal and Signature




CWRE NAME Steven R. Bruce Skookum Water Associates Inc.		PHONE NO. (503) 319-8926	ADDITIONAL CONTACT NO.
ADDRESS 1626 Victorian Way			
CITY Eugene	STATE OR	ZIP 97401	E-MAIL steve@skookumwater.com

Transfer Holder of Record Signature or Acknowledgement

***Each** transfer holder of record must sign this form in the space provided below.*

The facts contained in this Claim of Beneficial Use are true and correct to the best of my knowledge. I request that the Department issue a water right certificate.

SIGNATURE	PRINT OR TYPE NAME	TITLE	DATE
	Joe Papineau	Ranch Manager	8-2-24

Received by OWRD
AUG 06 2024
Salem, OR

SECTION 3

EXTENT OF CHANGE COMPLETED

1. Claim Summary:

If Irrigation or Nursery Use:

THE # OF ACRES ALLOWED	THE # OF ACRES DEVELOPED
14.8 acres primary irrigation	14.8 acres primary irrigation
10.0 acres supplemental irrigation	10.0 acres supplemental irrigation

If the use(s) was not irrigation or nursery:

WAS THE NEW PLACE OF USE DEVELOPED TO THE FULL EXTENT AUTHORIZED UNDER THE ORDER? (INCLUDE THE LOCATION OF THE DEVELOPED PLACE USE ON THE CLAIM MAP)
YES

2. Variations:

Was the use developed differently from what was authorized by the transfer final order? YES

If yes, describe below.

(e.g. "The order authorized a change in place of use for 40 acres. The water user only developed 38 acres.")

The use of POD 5 was not developed.

Received by OWRD

AUG 06 2024

Salem, OR

SECTION 4

CONDITIONS

All conditions contained in the transfer, or any extension final order shall be addressed. Reports that do not address all performance related conditions will be returned.

1. Time Limits:

Describe how the water user has complied with each of the development timelines established in the transfer final order and any extensions of time issued for the transfer:

	DATE FROM TRANSFER	DATE THE AUTHORIZED CHANGE WAS COMPLETED *THIS DATE MUST FALL BETWEEN THE "ISSUANCE DATE" AND THE "COMPLETENESS DATE"
ISSUANCE DATE	8/10/2022	
COMPLETENESS DATE FROM ORDER (C)	10/1/2024	May 15, 2024

* MUST BE WITHIN PERIOD BETWEEN TRANSFER FINAL ORDER, OR ANY EXTENSION FINAL ORDER ISSUANCE AND THE DATE TO COMPLETE THE CHANGE

2. Is there an extension final order(s)?

NO

If "NO", you may delete the following table.

3. Measurement Conditions:

a. Does the transfer final order require the installation of a meter or approved measuring device?

YES

If "NO", items b through f relating to this section may be deleted.

Reminder: If a meter or approved measuring device was required, the COBU map must indicate the location of the device in relation to the point of diversion or appropriation.

b. Has a meter been installed?

YES

Received by OWRD
AUG 06 2024
Salem, OR

c. Meter Information

POD/POA NAME OR #	MANUFACTURER	SERIAL #	CONDITION (WORKING OR NOT)	CURRENT METER READING	DATE INSTALLED
POD 3	Seametrics	Not available. Meter is at bottom of a 3- feet-deep vault and side of meter with SN is buried	Working	132,961.37 x 1,000 gallons	June 2019
Shotgun Creek 1/POD 6	Seametrics	Not available. Meter is in bottom of a 2- feet-deep vault and side of meter with SN is buried	Working	93,321.0 x 1,000 gallons	June 2019

If a meter has been installed, items d through f relating to this section may be deleted.

4. Other conditions required by the transfer final order:

a. Other conditions?

NO

If "YES" to any of the above, identify the condition and describe the water user's actions to comply with the condition(s):

NA

**SECTION 5
ATTACHMENTS**

Received by OWRD

AUG 06 2024

Salem, OR

Provide a list of any additional documents you are attaching to this report:

ATTACHMENT NAME	DESCRIPTION
Figure 1	Claim of Beneficial Use Map for T-13890

**SECTION 6
CLAIM OF BENEFICIAL USE MAP**

A Claim of Beneficial Use Map must be submitted with this claim. Claims submitted without the Claim of Beneficial Use map will be returned. The map shall be submitted on polyester film at a scale of 1" = 1320 feet, 1" = 400 feet, or the original full-size scale of the county assessor map for the location.

For the purpose of this Claim, the map must identify the developed new place of use. The existing point(s) of diversion or point(s) of appropriation are required to be included on the Claim map, based on the locations described in the transfer final order.

Provide a general description of the survey method used to prepare the map. Examples of possible methods include, but are not limited to, a traverse survey, GPS, or the use of aerial photos. If the basis of the survey is an aerial photo, provide the source, date, series and the aerial photo identification number.

The map was tied using a Garmin 750t GPS and a USDA-FSA-NAIP aerial image collected on July 11, 2022 (m_4412062_nw_10_030_20220711).

Received by OWRD
AUG 06 2024
Salem, OR

Map Checklist

Please be sure that the map you submit includes ALL the items listed below.
(Reminder: Incomplete maps and/or claims may be returned.)

- ☒ Map on polyester film.
- ☒ Appropriate scale (1" = 400 feet, 1" = 1320 feet, or the original full-size scale of the county assessor map)
- ☒ Township, Range, Section, Donation Land Claims, and Government Lots
- ☒ Locations of fish screens and/or fish by-pass devices in relationship to point of diversion
- ☒ Locations of meters and/or measuring devices in relationship to point of diversion
- ☐ NA Conveyance structures illustrated (pumps, reservoirs, pipelines, ditches, etc.) ***Not required for this type of Claim of Beneficial Use**
- ☒ Point(s) of diversion or appropriation (illustrated and coordinates)
- ☒ Tax lot boundaries and numbers
- ☒ Source illustrated if surface water
- ☒ Disclaimer ("This map is not intended to provide legal dimensions or locations of property ownership lines")
- ☒ Transfer application number
- ☒ North arrow
- ☒ Legend
- ☒ CWRE stamp and signature

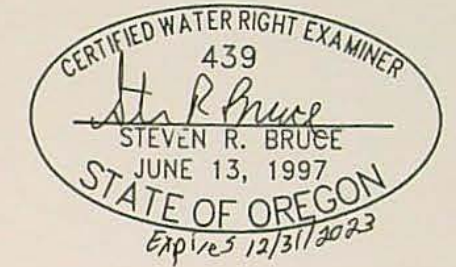
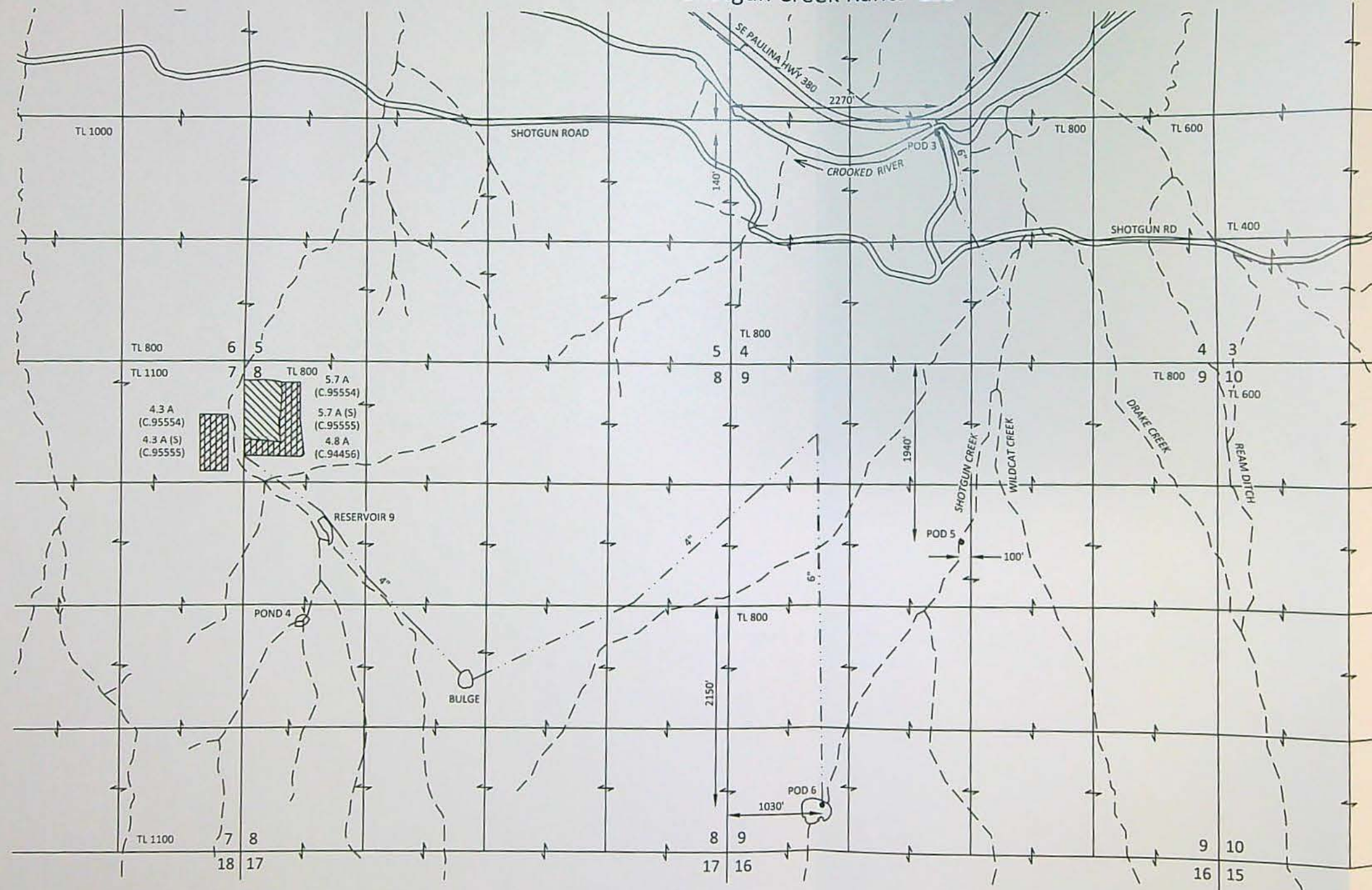
Received by OWRD

AUG 06 2024

Salem, OR

Sections 4, 7, 8 & 9, T17S, R20E, W.M.,
Crook County, Oregon

TRANSFER APPLICATION MAP
FROM LANDS
Shotgun Creek Ranch LLC




EXPLANATION

FROM LANDS (F)

- CERTIFICATE 94456
PRIORITY: 1889
IRRIGATION - 4.8 ACRES
- CERTIFICATE 95554
PRIORITY: 1889
IRRIGATION - 10.0 ACRES
- CERTIFICATE 95555
PRIORITY: 5/23/1961
SUPPLEMENTAL IRRIGATION (S) - 10.0 ACRES
- POINT OF DIVERSION (POD)
- PIPE (APPROXIMATE)

NOTE: Not all acres of irrigation for
Certificate 94456 are shown



December 1, 2021

This map is not intended to provide legal
dimensions or locations of property
ownership lines

Figure 1

KPFF 170014.36

SKOOKUM
WATER ASSOCIATES INC

1626 VICTORIAN WAY
EUGENE, OR 97401
(503) 319-8926

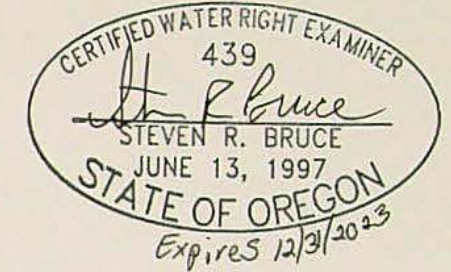
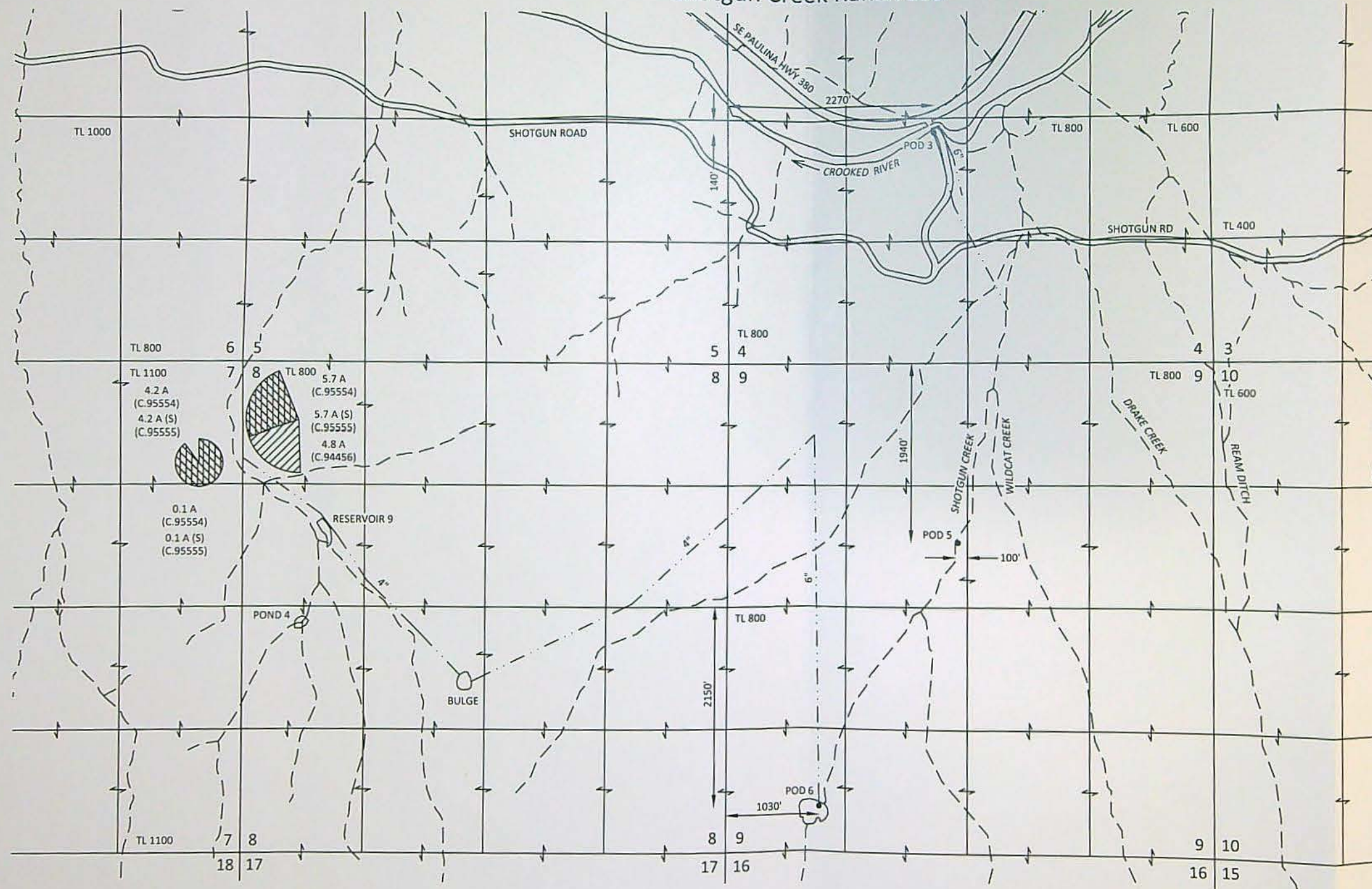
RECEIVED

JAN 07 2022

OWRD

Sections 4, 7, 8 & 9, T17S, R20E, W.M.,
Crook County, Oregon

TRANSFER APPLICATION MAP
TO LANDS
Shotgun Creek Ranch LLC

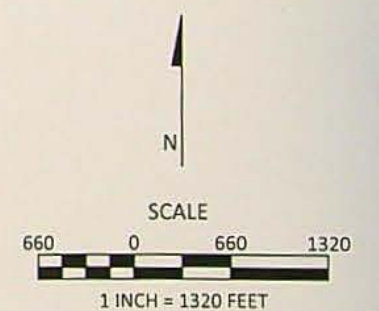


EXPLANATION

TO LANDS

- CERTIFICATE 94456
PRIORITY: 1889
IRRIGATION - 4.8 ACRES
- CERTIFICATE 95554
PRIORITY: 1889
IRRIGATION - 10.0 ACRES
- CERTIFICATE 95555
PRIORITY: 5/23/1961
SUPPLEMENTAL IRRIGATION (S) - 10.0 ACRES
- POINT OF DIVERSION (POD)
- PIPE (APPROXIMATE)

NOTE: Not all acres of irrigation for
Certificate 94456 are shown



December 1, 2021

This map is not intended to provide legal
dimensions or locations of property
ownership lines

Figure 2

KPFF 170014.36

SKOOKUM
WATER ASSOCIATES INC

1626 VICTORIAN WAY
EUGENE, OR 97401
(503) 319-8926

RECEIVED

JAN 07 2022

OWRD



Received by OWRD

AUG 06 2024

Salem, OR

TRANSMITTAL LETTER

To: Oregon Water Resources Department
725 Summer Street NE, Suite A
Salem, OR 97301-1266

Date: August 5, 2024

Job Number: 10139.006

RE: Transfer T-13890 in the name of Shotgun Creek Ranch, LLC

We are sending:

Number of Copies	Date	Description
1	7/29/2024	Claim of Beneficial Use Report for Transfer T-13890
1	7/24/2024	Polyester Claim of Beneficial Use Map for Transfer T-13890
1	Undated	Certificate Reimbursement Authority (RA) Estimate Application
1	8/2/2024	Shotgun Ranch LLC 2 Checks 1671 and 1672 for \$230.00 and \$125.00 for the Claim of Beneficial Use Processing and RA Estimate Application, respectively

The above are transmitted as indicated below:

- | | | |
|---|--|--|
| <input type="checkbox"/> For Signature | <input type="checkbox"/> For Your Use | <input type="checkbox"/> As Requested |
| <input type="checkbox"/> For Review and Comment | <input checked="" type="checkbox"/> Other (see comments) | <input type="checkbox"/> Returned to You |

Delivery method:

- | | | |
|------------------------------------|--|----------------------------------|
| <input type="checkbox"/> U.S. Mail | <input checked="" type="checkbox"/> UPS Delivery | <input type="checkbox"/> Courier |
|------------------------------------|--|----------------------------------|

Comments:

We are filing the attached documents on behalf of Shotgun Ranch LLC for the referenced permit. Please call me if you have any questions.

Thank you,

cc. Joe Papineau; Shotgun Ranch LLC (no
attachments and via email)
Shonee Langford; Schwabe, Williamson &
Wyatt (attachments via UPS)

Signed Steven R. Bruce
Steven R. Bruce, RG, CWRE



Received by OWRD

AUG 06 2024

Salem, OR

Date Received (Date Stamp Here)

OWRD Over-the-Counter Submission Receipt

Applicant Name(s) & Address: Shotgun Ranch LLC
40791 SE Shotgun Ranch Rd, Post OR 97152

Transaction Type: Claim

Fees Received: \$ 230.00

☐ Cash

☒ Check:

Check No. 1671

Name(s) on Check: Same as above

Thank you for your submission. Oregon Water Resources Department (Department) staff will review your submittal as soon as possible.

If your submission is determined to be complete, you will receive a receipt for the fees paid and an acknowledgement letter stating your submittal is complete.

If determined to be incomplete, your submission and the accompanying fees will be returned with an explanation of deficiencies that must be addressed in order for the submittal to be accepted.

If you have any questions, please feel free to contact the Department's Customer Service staff at 503-986-0801 or 503-986-0810.

Sincerely,

OWRD Customer Service Staff

Submission received by:

Corie Lounien

(Name of OWRD staff)

Instructions for OWRD staff:

- Complete this Submission Receipt and make two (2) copies. Place one copy with the check/cash; and place the other copy with the submission (i.e., the application or other document).
- Date-stamp all pages. (NOTE: Do not stamp check.)
- Give this original Submission Receipt to the applicant.
- Record Submission Receipt information on the "RECEIVED OVER THE COUNTER" log sheet.
- Fold and put one copy of the Submission Receipt with check/cash into the Safe slot. Place the other copy of the Submission Receipt with submission (application/other document) in the top drawer of filing cabinet.



Oregon

Tina Kotek, Governor

Water Resources Department

725 Summer St NE, Suite A

Salem, OR 97301

(503) 986-0900

www.oregon.gov/owrd

8/6/2024

Shotgun Creek Ranch LLC
ATTN: Joe Papineau
40791 Se Shotgun Road
Post, OR 97752

RE: Transfer T-13890

Dear Transfer Holder,

On August 8th, 2024, the Department received the Claim of Beneficial Use that you submitted for the above referenced file.

Enclosed, you will find as refund check in the amount of \$230.00. You are receiving this check because the right involved in the transfer has a priority date prior to July 9, 1987. Due to the priority date of the right, there was no fee required to submit the Claim.

If you have any additional questions, please feel free to contact me at 503-986-0810.

Sincerely,

Nick Reece
Public Service Representative
Certificates

cc:
file T-13890
Steven Bruce, CWRE

Enclosures:
Check (143480)

Completion Checklist for Claims of Beneficial Use for POST JULY 1, 2004 Claims

Application #	_____	WRD Reviewer	Kerry Karanagh
Transfer #	T-13890	Claim Logged	YES
Date Received	8-6-2024	Oversized Map #	2112 (A-9)
CWRE Name	Steve Bruce		11X17

Map Review: Rep = Shonae Langford TFD issued 8-10-2022. CDate = 2024

Map on polyester film (OAR 690-014-0170(1) & 310-0050(1)(b)) ☒ *Δ POU*

Application & permit #: or transfer # (OAR 690-014-0100(1)) ☒ *portion Cert 94456 - PR Cert 94675*

Disclaimer (OAR 690-014-0170(5)) ☒ *0.06 cfs for 1206 4.8 ac (1889)*

North arrow (OAR 690-310-0050(2)(c)) ☒ *Cert 95554 - 0.115 cfs for 1206 10.0 ac (1889)*

CWRE stamp and signature (OAR 690-014 & 310-0050) ☒ *portion Cert 94555 - PR Cert 96285*

Appropriate scale (1" = 1320', 1" = 400', or the original full-size scale of the county assessor map) (014 & 310) ☒ *0.13 cfs for 15 of 10.0 ac (1961)*

Township, range, section, and tax lot numbers (OAR 690-310-0050(4)) ☒

Source illustrated if surface water (OAR 690-014-0170(3)) ☒

Point(s) of diversion or appropriation (illustrated) (OAR 690-014(4) & 690-310-0050) ☒

Point(s) of diversion or appropriation (coordinates) (OAR 690-014(4) & 690-310-0050) ☒

Conveyance structures illustrated (pump, pipelines, ditches, etc.) (OAR 690-310-0050) ☒ *pivots*

Description of the location, in relation to the point of diversion or appropriation, of any fish screens, by-pass devices, and measuring devices required (OAR 690-014-0170(4)) ☒

Place of use (1/4 1/4, or projected 1/4 1/4 lines within DLCs, or Gov Lots; if irrigation, # of acres in each subdivision; if for domestic or human consumption, location of dwelling or spigot) (OAR 690-310-0050, 690-014, 690-380-6010) ☒

Report Review:

- POU only*
- ☒ On form or format provided by the Department (OAR 690-014-0100(1))
 - ☒ Application & permit #: or transfer # (OAR 690-014)
 - ☒ Ownership information (OAR 690-014)
 - ☒ Date of survey (OAR 690-014)
 - ☒ Person interviewed (OAR 690-014)
 - ☒ County (OAR 690-014) *CRook*
 - ☒ Description of conveyances system (from POD to POU) (OAR 690-014-0100)
 - ☒ Source(s) of water (OAR 690-014-0100)
 - ☒ Place of use location (OAR 690-014-0100)
 - ☒ Type of use (OAR 690-014-0100)
 - ☒ Extent of use (OAR 690-014-0100)
 - ☒ Rate and Duty (OAR 690-014-0100)
 - ☒ Diversion rate for each use (OAR 690-014-0100)
 - ☒ Diversion works description (pump make, serial model, capacity, and description) (OAR 690-014-0100)
 - ☒ System capacity (OAR 690-014-0100)
 - ☒ Calculated capacity of system (required)
 - ☒ Measured amount of use (optional)
 - ☒ Permit/Transfer Final Order Conditions (OAR 690-014-0100)
 - ☒ Time limits
 - ☒ Initial water level measurements
 - ☒ Annual static water level measurements
 - ☒ Measurement, recording, and reporting
 - ☒ Meter/measuring device
 - ☒ Water use reporting
 - ☒ Fish screening and/or by-pass
 - ☒ Pump test (ground water)
 - ☒ Other

N/K Conditions from Extension Final Order and/or Water Management Conservation Plan

- ☒ CWRE stamp and signature (OAR 690-014-0100)
- ☒ Signature(s) of permittee of transfer holder (OAR 690-014-0100)

DEF = deficient

N/A = Not Applicable

T-13890

3 conts

Certificate Issuance Processing Checklist

☒ Map and COBU reviewed
☒ Conflict check Any Conflicts? NO
☒ Check for ownership

Check Area of Interest ☐ YES ☒ NO
Identified Party _____

Staff Recommendations:

☒ Proof to the Satisfaction has been established to the full extent as described in the permit or transfer order.

☐ Proof to the Satisfaction has been not been established to the full extent as described in the permit or transfer order and the right should be limited as follows: _____

☐ Proof to the Satisfaction has not been established for the following reasons: _____

Proposed Actions:
Send letter requesting the following items/information: _____
Send letter recommending extension to cure deficiencies: _____

Can certificate be processed further?
_____ Yes

If "Yes":

_____ Proposed
_____ Final

Certificate # _____

Mailing list:

Proposed:

Final:

Application # Permit # Transfer # T-
 Shotgun Ranch_Joe RA# R15003-
 Papineau 25

Reimbursement Authority Process
Itemized Estimate Sheet
 for
Certificates

	New Est. Time (hr)	Multiplie r	Total Est Hours	Individual	Hourly Rate	New Est. Cost	Date/Act. Time
1. Review COBU - 3 certs - POU only	3.00	32%	3.97	Kerry	\$83.38	\$ 331.40	
2. Conflict Check	0.50	32%	0.66	Kerry	\$83.38	\$ 55.23	
3. Prep of def. letter - contingency time	0.00	32%	0.00	Kerry	\$83.38	\$ -	
4. Enter pump test data -	0.00	32%	0.00	Kerry	\$83.38	\$ -	
5. Prep 3 certs - change POU	4.50	32%	5.96	Kerry	\$83.38	\$ 497.10	
6a. Peer review - consultation	0.00	32%	0.00	Gerry	\$83.51	\$ -	
6b. Peer review	0.30	32%	0.30	Dwight	\$125.24	\$ 37.57	
6d. Peer review	1.00	32%	1.32	Gerry	\$83.51	\$ 110.64	
7. Project Management -	4.00	32%	5.30	Kerry	\$83.38	\$ 441.87	
8a. Water right data record update	1.00	32%	1.32	Support-Tonya	\$42.68	\$ 56.55	
8b. Water right data record update	1.00	32%	1.32	Data Tech-Chloe	\$50.79	\$ 67.29	
9. Pump test - N/A	0.00	32%	0.00	Boschman	\$94.96	\$ -	
Total			20.17		Sub Total	\$1,598	
					10% Overhead	\$159.77	
					TOTAL	\$1,757	

\$8 over (estimated cost = \$1749)

TFO issued 8-10-2022. C Date = 10-1-2024. change in POU. 3 originating certs

portion Cert 94456 - 0.06 cfs from Badger Creek for IR of 4.8 acres. RR Cert 94675.

[illegible]

CROOK COUNTY PROPERTY INFORMATION

PROPERTY ASSESSMENT & TAXATION SEARCH

[New Search](#) | [New Search by Map / Taxlot](#) [Interactive Map](#)

[View / Print Report](#)

[Assessment & Taxation >> Summary](#)

[Assessment & Taxation](#)

[Summary](#)

[Valuation](#)

[Tax Information](#)

[Sales](#)

[Land and Structures](#)

[Special Assessments](#)

[Tax Map](#)

[Tax Lot History](#)

[Related Accounts](#)

[Warnings/Notations](#)

[Help](#)

[Development](#)

SUMMARY FOR ACCOUNT [REDACTED]

Summary information is displayed for the selected property. More de

Account Information

Mailing Name: SHOTGUN CREEK RANCH LLC

Map and Taxlot: 17200000-00800-5778

Account: [REDACTED]

Situs Address: 40791 SE SHOTGUN RD, POST OR 97752

Tax Status: Taxable

Warning

This account may have potential additional tax liabilities, taxes due, or other special development conditions.

[View Details](#)

Ownership

[View Complete Ownership Report \(PDF\)](#)

Mailing To:

SHOTGUN CREEK RANCH LLC

3025 100TH ST SW BLD C77

EVERETT, WA 98204-1907

[Change of Mailing Address Form](#)

CROOK COUNTY PROPERTY INFORMATION

PROPERTY ASSESSMENT & TAXATION SEARCH

[New Search](#) | [New Search by Map / Taxlot](#) [Interactive Map](#)

[View / Print Report](#)

[Assessment & Taxation >> Summary](#)

[Assessment & Taxation](#)

[Summary](#)

[Valuation](#)

[Tax Information](#)

[Sales](#)

[Land and Structures](#)

[Special Assessments](#)

[Tax Map](#)

[Tax Lot History](#)

[Related Accounts](#)

[Warnings/Notations](#)

[Help](#)

[Development](#)

SUMMARY FOR ACCOUNT [REDACTED]

Summary information is displayed for the selected property. More de

Account Information

Mailing Name: SHOTGUN CREEK RANCH LLC

Map and Taxlot: 17200000-01100-5781

Account: [REDACTED]

Situs Address: UNDETERMINED , PRINEVILLE OR

Tax Status: Taxable

Warning

This account may have potential additional tax liabilities, taxes due, or other special development conditions.

[View Details](#)

Ownership

[View Complete Ownership Report \(PDF\)](#)

Mailing To:

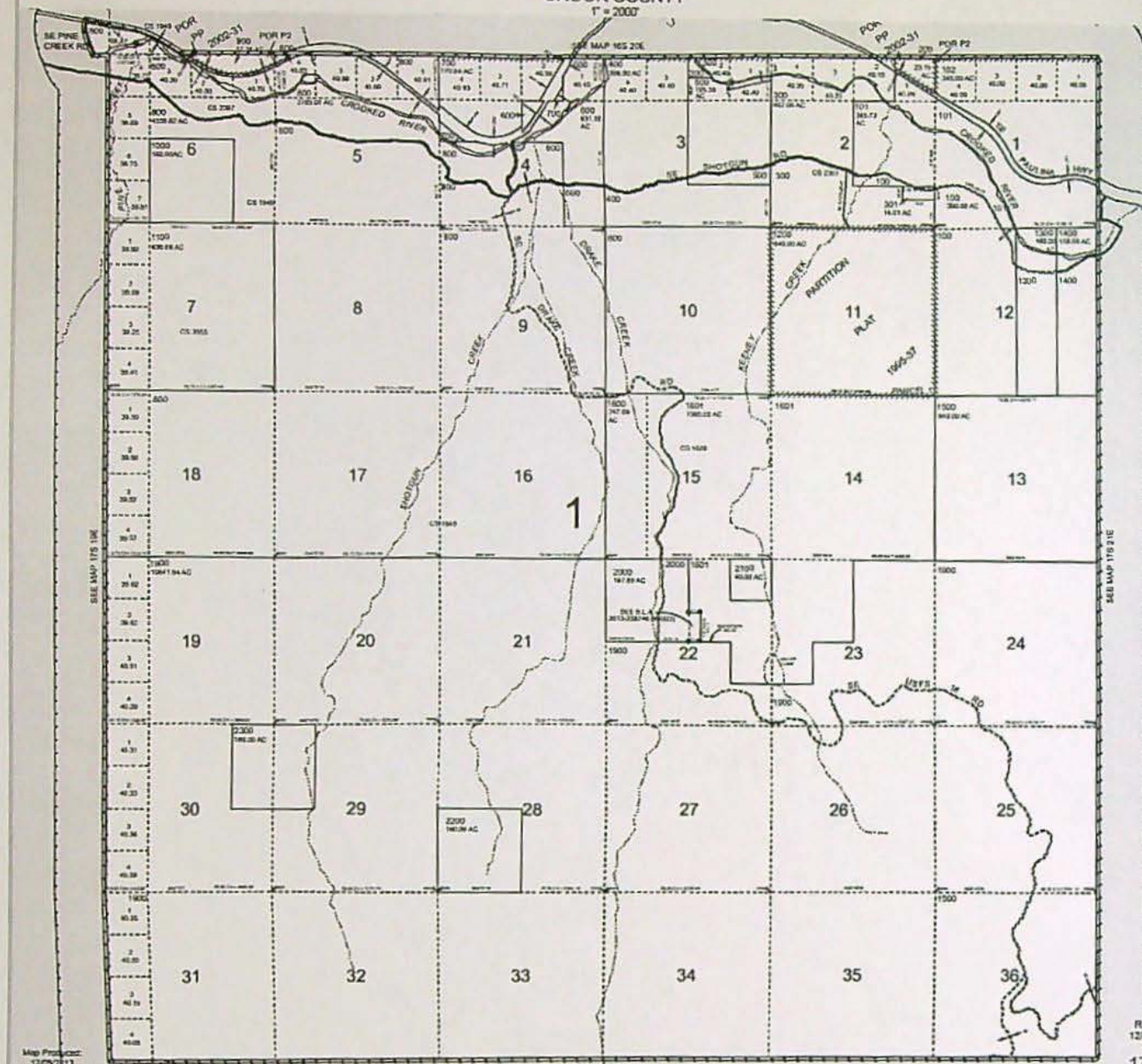
SHOTGUN CREEK RANCH LLC

3025 100TH ST SW BLD C77

EVERETT, WA 98204-1907

$1'' = 2000'$

Conc'd
202
1621M1
1703
1800

Revised:
12/09/2013

17S20E

Search Criteria

Meridian: Township: Range: Section: Records per Page: Platcards Maps!
[Learn about](#) • [View Map](#)

Water Right	Changing Xfers	Priority	Use	Use Status	DLC	Gov't Lot	Q(40): Q(160):	NE NE	NW NE	SW NE	SE NE	NE NW	NW NW	SW NW	SE NW	NE SW	NW SW	SW SW	SE SW	NE SE	NW SE	SW SE	SE SE	Unknown QQ
Select Cert:73253 OR *		1/29/1993	ANADROMOUS AND RESIDENT FISH HABITAT (INSTREAM)																					
Additional Info: OREGON WATER RESOURCES DEPARTMENT App: IS73198 Cert: 73253																								
Select Cert:95554 CF CN	T13890	12/31/1889	IRRIGATION	CN			-4.3																	
Additional Info: CROOKED RIVER EAST LLC Decree: CROOKED RIVER Cert: 95554																								
Select App: G 19149 WD		6/8/2021	IRRIGATION	WD			-0.6																	
Additional Info: SHOTGUN CREEK RANCH LLC App: G19149																								
Select Inchoate: T 13890 CF (REG) *		12/31/1889	IRRIGATION				(4.2)			(0.1)														
Additional Info: SHOTGUN CREEK RANCH LLC Decree: CROOKED RIVER																								
Select Cert:95555 CF CN	T13890	5/23/1961	SUPPLEMENTAL CN IRRIGATION (Suppl'mtl)				-4.3																	
Additional Info: CROOKED RIVER EAST LLC App: S34950 Permit: S27410 Cert: 95555																								
Select App: G 19149 WD		6/8/2021	SUPPLEMENTAL WD IRRIGATION (Suppl'mtl)				-4.3																	
Additional Info: SHOTGUN CREEK RANCH LLC App: G19149																								
Select Inchoate: T 13890 CF (REG) *		5/23/1961	SUPPLEMENTAL IRRIGATION (Suppl'mtl)				(4.2)			(0.1)														
Additional Info: SHOTGUN CREEK RANCH LLC App: S34950 Permit: S27410																								

Acreage Legend: 12.25 Regular

-12.25- Acreage is on a canceled

(12.25) Acreage is part of a transfer and has not been proven up on yet

[12.25] Acreage has been

* Acreage is not



Oregon Water Resources Department Water Rights Platcard Report

Search Criteria

Meridian: Township: Range: Section: Records per Page:

Platcards Maps!
[Learn about](#) * [View Map](#)

Water Right	Changing Xfers	Priority	Use	Use Status	DLC	Gov't Lot	QQ(40): Q(160):	NE NE	NW NE	SW NE	SE NE	NE NW	NW NW	SW NW	SE NW	NE SW	NW SW	SW SW	SE SW	NE SE	NW SE	SW SE	SE SE	Unknown QQ
Select Cert:94456 CF CN Additional Info: SHOTGUN RANCH LLC Decree: CROOKED RIVER Cert: 94456	T13890		IRRIGATION	CN									-4.8-											
Select Cert:95554 CF CN Additional Info: CROOKED RIVER EAST LLC Decree: CROOKED RIVER Cert: 95554	T13890	12/31/1889	IRRIGATION	CN									-5.7-											
Select App: G 19149 WD Additional Info: SHOTGUN CREEK RANCH LLC App: G19149		6/8/2021	IRRIGATION	WD									-2.7-											
Select Inchoate: T 13890 CF (REG) * Additional Info: SHOTGUN CREEK RANCH LLC Decree: CROOKED RIVER		12/31/1889	IRRIGATION										(4.8)											
Select Inchoate: T 13890 CF (REG) * Additional Info: SHOTGUN CREEK RANCH LLC Decree: CROOKED RIVER		12/31/1889	IRRIGATION										(5.7)											

123

Acreage Legend: 12.25 Regular acreage ~~12.25~~ Acreage is on a canceled right (12.25) Acreage is part of a transfer and has not been proven up on yet (inchoate) [12.25] Acreage has been suspended * Acreage is not specified



Oregon Water Resources Department Water Rights Platcard Report

Search Criteria

Meridian: Township: Range: Section: Records per Page:

[Platcards Maps!](#)
[Learn about](#) * [View Map](#)

Water Right	Changing Xfers	Priority	Use	Use Status	DLC	Govt Lot	QQ(40) Q(150)	NE NE	NW NE	SW NE	SE NE	NE NW	NW NW	SW NW	SE NW	NE SW	NW SW	SW SW	SE SW	NE SE	NW SE	SW SE	SE SE	Unknown QQ
Select Cert:94456 CF CN Additional Info: SHOTGUN RANCH LLC Decree: CROOKED RIVER Cert: 94456	T13890		LIVESTOCK	CN									*											
Select Cert:88484 OR * Additional Info: SHOTGUN RANCH LLC App: R86755 Permit: R14422 Cert: 88484		1/22/2007	MULTIPLE PURPOSE														*							
Select Cert:88529 OR CN Additional Info: SHOTGUN RANCH LLC App: R87093 Permit: R14639 Cert: 88529		2/19/2008	MULTIPLE PURPOSE	CN															*					
Select Cert:88530 OR * Additional Info: SHOTGUN RANCH LLC App: R87091 Permit: R14637 Cert: 88530		2/19/2008	MULTIPLE PURPOSE										*											
Select Cert:88851 OR * Additional Info: SHOTGUN RANCH LLC App: R86752 Permit: R14419 Cert: 88851		1/22/2007	MULTIPLE PURPOSE							*														

123

Acreage Legend: 12.25 Regular

~~12.25~~ Acreage is on a
canceled right

(12.25) Acreage is part of a transfer and has not been
revised as part of the transfer

[12.25] Acreage has been
suspended

* Acreage is not
specified



Oregon Water Resources Department Water Rights Platcard Report

Search Criteria

Meridian: Township: Range: Section: Records per Page:

[Platcards Maps!](#)
[Learn about](#) • [View Map](#)

Water Right	Changing Xfers	Priority	Use	Use Status	DLC	Gov't Lot	QQ(40): Q(160):	NE NE	NW NE	SW NE	SE NE	NE NW	NW NW	SW NW	SE NW	NE SW	NW SW	SW SW	SE SW	NE SE	NW SE	SW SE	SE SE	Unknown QQ	
Select Cert:89084 CR *		2/19/2008	MULTIPLE PURPOSE																	*					
Additional Info: SHOTGUN RANCH LLC App: R87093 Permit: R14639 Cert: 89084																									
Select Cert:95555 CF CN	T13890	5/23/1961	SUPPLEMENTAL CN IRRIGATION (Suppl'mtl)										-5.7												
Additional Info: CROOKED RIVER EAST LLC App: S34950 Permit: S27410 Cert: 95555																									
Select App: G 19149 WD		6/8/2021	SUPPLEMENTAL WD IRRIGATION (Suppl'mtl)										-9.2												
Additional Info: SHOTGUN CREEK RANCH LLC App: G19149																									
Select Inchoate: T 13890 CF (REG) *		5/23/1961	SUPPLEMENTAL IRRIGATION (Suppl'mtl)										(5.7)												
Additional Info: SHOTGUN CREEK RANCH LLC App: S34950 Permit: S27410																									
123																									

Acreage Legend: 12.25 Regular
acreage

-12.25- Acreage is on a
canceled right

(12.25) Acreage is part of a transfer and has not been proven
up on yet (inchoate)

[12.25] Acreage has been
suspended

* Acreage is not
specified

T-13890 - 3 originating certificates

number of acres

Cert 94454 - change in POU:

IRRIGATION					
Twp	Rng	Mer	Sec	Q-Q	Acres
17 S	20 E	WM	7	NE NE	4.2
17 S	20 E	WM	7	SE NE	0.1
17 S	20 E	WM	8	NW NW	5.7

10

Cert 94455 - change in POU:

SUPPLEMENTAL IRRIGATION					
Twp	Rng	Mer	Sec	Q-Q	Acres
17 S	20 E	WM	7	NE NE	4.2
17 S	20 E	WM	7	SE NE	0.1
17 S	20 E	WM	8	NW NW	5.7


10

Cert 94456 - change in POU:

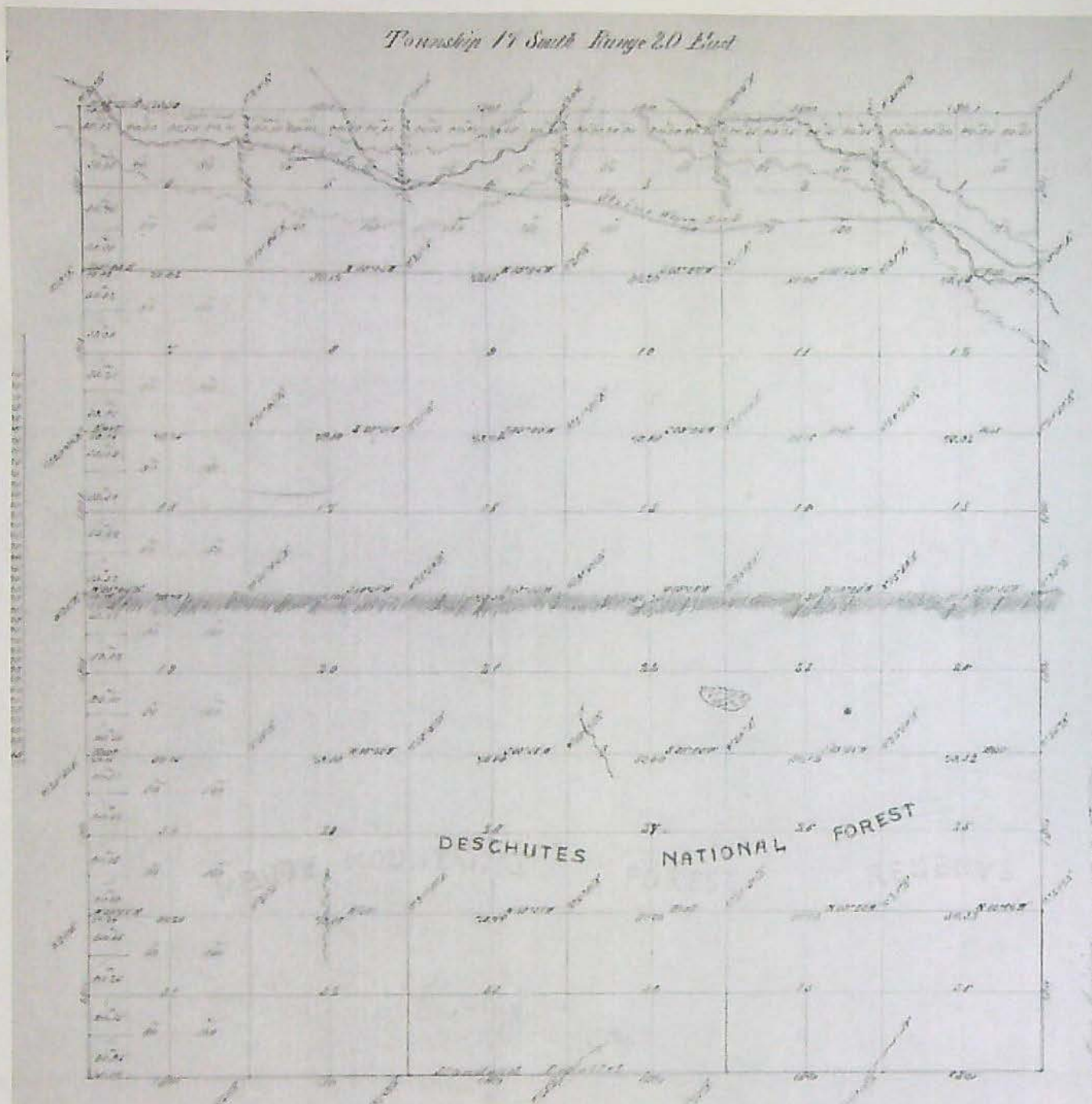
IRRIGATION					
Twp	Rng	Mer	Sec	Q-Q	Acres
17 S	20 E	WM	8	NW NW	4.8

4.8

Portion cadastral survey T17S, R20E, W.M – Sections 7 & 8 - 1872-05-07:



Cadastral survey T17S, R20E, W.M - 1872-05-07:



T-13890:

The screenshot shows the Oregon Water Resources Department Water Rights Mapping Tool. The interface includes a search bar, application filters, a map of a river area with various features and labels, and a table of results.

Search: Water Right by File

Application: [Dropdown]

Permit: [Dropdown]

Certificate: [Dropdown]

Claim: [Dropdown]

Transfer: [Dropdown]

Snap ID: [Dropdown]

POD Source: Equals [Dropdown]

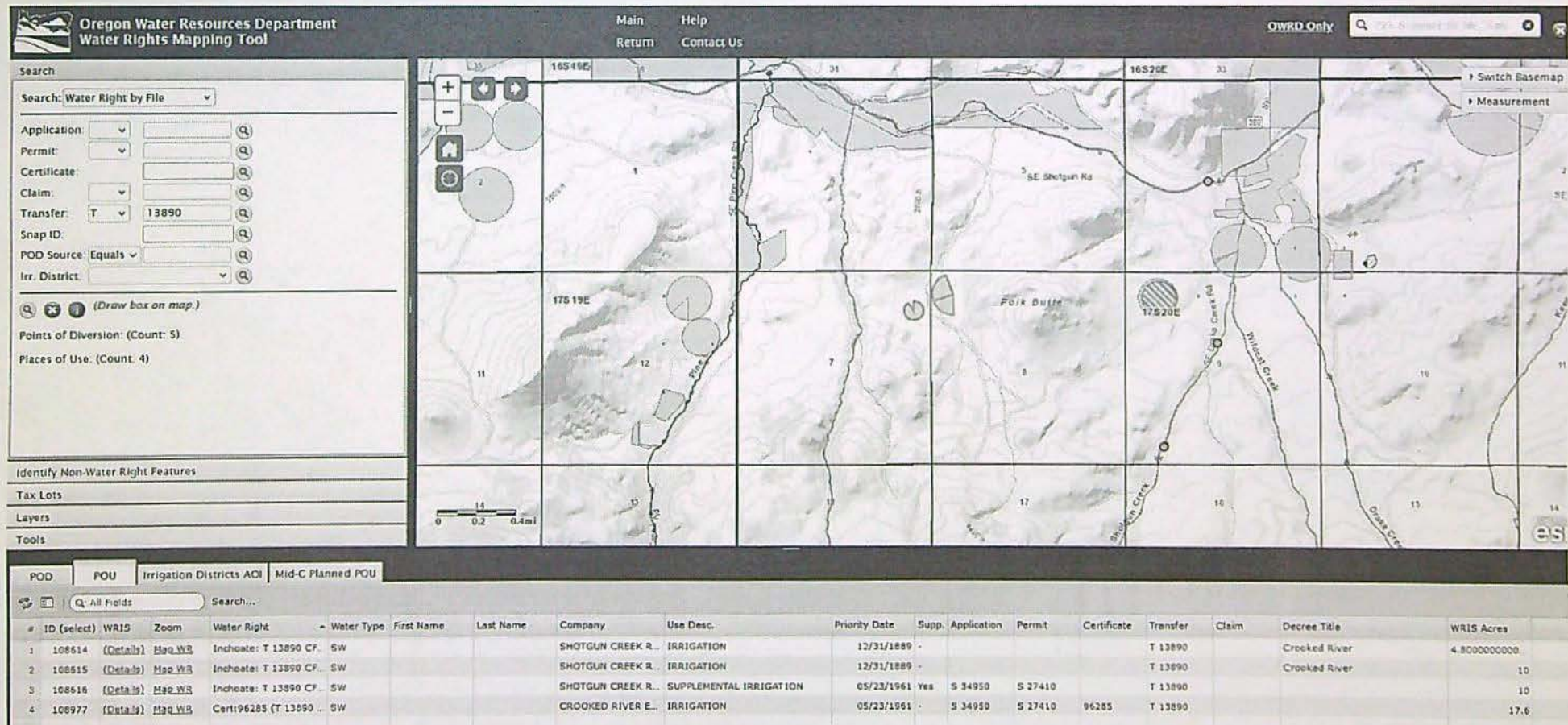
Irr. District: [Dropdown]

Map Labels: 16S19E, 16S20E, 17S19E, 17S20E, Polk Butte, SE Shotgun Rd, Bridge Creek, Middle Creek, Grass Creek, 11, 12, 13, 14, 15, 16, 17, 18, 19, 20, 21, 22, 23, 24, 25, 26, 27, 28, 29, 30, 31, 32, 33, 34, 35, 36, 37, 38, 39, 40, 41, 42, 43, 44, 45, 46, 47, 48, 49, 50, 51, 52, 53, 54, 55, 56, 57, 58, 59, 60, 61, 62, 63, 64, 65, 66, 67, 68, 69, 70, 71, 72, 73, 74, 75, 76, 77, 78, 79, 80, 81, 82, 83, 84, 85, 86, 87, 88, 89, 90, 91, 92, 93, 94, 95, 96, 97, 98, 99, 100.

Table:

ID (select)	Organization	Website	Data Source
1			
2			
3			
4			
5			
6			
7			
8			
9			
10			
11			
12			
13			
14			
15			
16			
17			
18			
19			
20			
21			
22			
23			
24			
25			
26			
27			
28			
29			
30			
31			
32			
33			
34			
35			
36			
37			
38			
39			
40			
41			
42			
43			
44			
45			
46			
47			
48			
49			
50			
51			
52			
53			
54			
55			
56			
57			
58			
59			
60			
61			
62			
63			
64			
65			
66			
67			
68			
69			
70			
71			
72			
73			
74			
75			
76			
77			
78			
79			
80			
81			
82			
83			
84			
85			
86			
87			
88			
89			
90			
91			
92			
93			
94			
95			
96			
97			
98			
99			
100			

T-13890:



STATE OF OREGON
COUNTY OF CROOK
CERTIFICATE OF WATER RIGHT

THIS CERTIFICATE ISSUED TO

CROOKED RIVER EAST LLC
ATTENTION: JOE PAPINEAU
40791 SE SHOTGUN RANCH RD
POST OR 97752

confirms the right to use the waters of SHOTGUN CREEK, a tributary of CROOKED RIVER, for IRRIGATION OF 10.0 ACRES.

This right was confirmed by decree of the Circuit Court of the State of Oregon for Crook County. The decree is of record at Salem, in the Order Record of the Water Resources Director in Volume 1, at Page 449. The priority dates from the year 1889 for the waters of SHOTGUN CREEK.

The amount of water to which this right is entitled is limited to an amount actually beneficially used from February 1st to December 1st of each year, and shall not exceed 0.115 cubic foot per second or its equivalent in case of rotation, measured at the point of diversion on Shotgun Creek.

The points of diversion are located as follows:

Twp	Rng	Mer	Sec	Q-Q	Measured Distances
17 S	20 E	WM	9	SE NW	SHOTGUN CREEK - POD 5 (ORIGINAL) - 1940 FEET SOUTH AND 100 FEET WEST FROM N1/4 CORNER, SECTION 9
17 S	20 E	WM	9	SW SW	POD 6 (ADDITIONAL) - 2150 FEET SOUTH AND 1030 FEET EAST FROM W1/4 CORNER, SECTION 9

The use shall conform to such reasonable rotation system as may be ordered by the proper state officer.

A description of the place of use to which this right is appurtenant is as follows:

IRRIGATION					
Twp	Rng	Mer	Sec	Q-Q	Acres
17 S	20 E	WM	7	NE NE	4.3
17 S	20 E	WM	8	NW NW	5.7

Water use measurement conditions:

- A. The water user shall maintain, in good working order, a totalizing flow meter or other suitable measuring device approved by the Director at the new point of diversion (POD 6).
- B. The water user shall allow the Watermaster access to the meter or measuring device; provided however, where the meter or measuring device is located within a private structure, the watermaster shall request access upon reasonable notice.

NOTICE OF RIGHT TO PETITION FOR RECONSIDERATION OR JUDICIAL REVIEW

This is an order in other than a contested case. This order is subject to judicial review under ORS 183.482. Any petition for judicial review must be filed within the 60-day time period specified by ORS 183.482. Pursuant to ORS 183.482, ORS 536.075 and OAR 137-003-0675, you may petition for judicial review and petition the Director for reconsideration of this order. A petition for reconsideration may be granted or denied by the Director, and if no action is taken within 60 days following the date the petition was filed, the petition shall be deemed denied.


The quantity of water diverted at the additional point of diversion (POD 6), together with that diverted at the original point of diversion (POD 5), shall not exceed the quantity of water lawfully available at the original point of diversion (POD 5).

The water user shall maintain and operate the fish screen and/or by-pass device, as appropriate, at the new point of diversion consistent with the Oregon Department of Fish and Wildlife's operational and maintenance standards.

The right to use water for the above purpose is restricted to beneficial use on the lands or place of use described and is subject to all other conditions and limitations contained in the decree.

This certificate is issued to confirm changes in ADDITIONAL POINT OF DIVERSION and PLACE OF USE approved by an order of the Water Resources Director entered OCTOBER 28, 2019, at Special Order Volume 114, Page 276, approving Transfer Application T-12990, and together with Certificate 94675, supersedes Certificate 89790, State Record of Water Right Certificates.

Issued FEB 24 2021



Dwight French
Water Right Services Division Administrator, for
Thomas M. Byler, Director
Oregon Water Resources Department

STATE OF OREGON

COUNTY OF CROOK

CERTIFICATE OF WATER RIGHT

THIS CERTIFICATE ISSUED TO

CROOKED RIVER EAST LLC
ATTENTION: JOE PAPINEAU
40791 SE SHOTGUN RANCH RD
POST OR 97752

confirms the right to the use of water perfected under the terms of Permit S-27410. The amount of water used to which this right is entitled is limited to the amount used beneficially, and shall not exceed the amount specified, or its equivalent in the case of rotation, measured at the point(s) of diversion from the source. The specific limits and conditions of the use are listed below.

SOURCE OF WATER: CROOKED RIVER, TRIBUTARY TO THE DESCHUTES RIVER

PURPOSE OR USE: IRRIGATION OF 17.6 ACRES AND SUPPLEMENTAL IRRIGATION OF 10.0 ACRES

MAXIMUM RATE: 0.36 CUBIC FOOT PER SECOND

DATE OF PRIORITY: MAY 23, 1961

The point of diversion is located as follows:

Twp	Rng	Mer	Sec	Q-Q	Measured Distances
17 S	20 E	WM	4	NE SW	POD 3 NEW - 140 FEET SOUTH AND 2270 FEET EAST FROM W1/4 CORNER, SECTION 4

The amount of water used for irrigation, together with the amount secured under any other right existing for the same lands, is limited to a diversion of ONE-FORTIETH of one cubic foot per second, or its equivalent for each acre irrigated, and shall be further limited to a diversion of not to exceed 4.0 acre-feet per acre for each acre irrigated during the irrigation season of each year. The use shall conform to such reasonable rotation system as may be ordered by the proper state officer.

A description of the place of use to which this right is appurtenant is as follows:

IRRIGATION					
Twp	Rng	Mer	Sec	Q-Q	Acres
17 S	20 E	WM	3	SW SW	6.8
17 S	20 E	WM	4	NE SW	0.7
17 S	20 E	WM	4	SE SW	1.1
17 S	20 E	WM	4	NW SE	2.4
17 S	20 E	WM	4	SW SE	4.0
17 S	20 E	WM	9	NW NE	0.6
17 S	20 E	WM	10	NW NW	2.0

NOTICE OF RIGHT TO PETITION FOR RECONSIDERATION OR JUDICIAL REVIEW

This is an order in other than a contested case. This order is subject to judicial review under ORS 183.482. Any petition for judicial review must be filed within the 60-day time period specified by ORS 183.482. Pursuant to ORS 183.482, ORS 536.075 and OAR 137-003-0675, you may petition for judicial review and petition the Director for reconsideration of this order. A petition for reconsideration may be granted or denied by the Director, and if no action is taken within 60 days following the date the petition was filed, the petition shall be deemed denied.

SUPPLEMENTAL IRRIGATION					
Twp	Rng	Mer	Sec	Q-Q	Acres
17 S	20 E	WM	7	NE NE	4.3
17 S	20 E	WM	8	NW NW	5.7

Water use measurement conditions:

- A. The water user shall maintain, in good working order, a totalizing flow meter or other suitable measuring device approved by the Director at the new point of diversion (POD 3).
- B. The water user shall allow the Watermaster access to the meter or measuring device; provided however, where the meter or measuring device is located within a private structure, the watermaster shall request access upon reasonable notice.

The quantity of water diverted at the new point of diversion (POD 3), shall not exceed the quantity of water lawfully available at the original point of diversion (POD 4) located as follows:

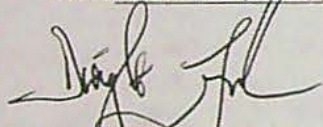
Twp	Rng	Mer	Sec	Q-Q	Measured Distances
17 S	20 E	WM	4	NW SE	POD 4 - 2480 FEET NORTH AND 950 FEET WEST FROM SE CORNER, SWSE, SECTION 4

The water user shall maintain and operate the fish screen and/or by-pass device, as appropriate, at the new point of diversion consistent with the Oregon Department of Fish and Wildlife's operational and maintenance standards.

The right to the use of the water for the above purpose is restricted to beneficial use on the lands or place of use described.

This certificate is issued to confirm changes in POINT OF DIVERSION and PLACE OF USE approved by an order of the Water Resources Director entered OCTOBER 28, 2019, at Special Order Volume 114, Page 276, approving Transfer Application T-12990, supersedes Certificate 89791, State Record of Water Right Certificates.

Issued **FEB 24 2021**



Dwight French
Water Right Services Division Administrator, for
Thomas M. Byler, Director
Oregon Water Resources Department

STATE OF OREGON

COUNTY OF CROOK

CERTIFICATE OF WATER RIGHT

THIS CERTIFICATE ISSUED TO

SHOTGUN RANCH LLC
40791 SE SHOTGUN RD.
POST, OR 97752

confirms the right to use the waters of CROOKED RIVER, TRIBUTARY TO THE DESCHUTES RIVER for IRRIGATION OF 17.6 ACRES.

This right was perfected under Permit S-27410. The date of priority is MAY 23, 1961. The amount of water to which this right is entitled is limited to an amount actually used beneficially, and shall not exceed 0.23 CUBIC FOOT PER SECOND, or its equivalent in case of rotation, measured at the original point of diversion.

The point of diversion is located as follows:

TwP	Rng	Mer	Sec	Q-Q	Measured Distances
17 S	20 E	WM	4	NE SW	POD 3 NEW - 140 FEET SOUTH AND 2270 FEET EAST FROM THE W1/4 CORNER OF SECTION 4

The amount of water used for irrigation, together with the amount secured under any other right existing for the same lands, is limited to a diversion of ONE-FORTIETH of one cubic foot per second, or its equivalent for each acre irrigated, and shall be further limited to a diversion of not to exceed 4.0 acre-feet per acre for each acre irrigated during the irrigation season of each year. The use shall conform to such reasonable rotation system as may be ordered by the proper state officer.

A description of the place of use to which this right is appurtenant is as follows:

IRRIGATION					
TwP	Rng	Mer	Sec	Q-Q	Acres
17 S	20 E	WM	3	SW SW	6.8
17 S	20 E	WM	4	NE SW	0.7
17 S	20 E	WM	4	SE SW	1.1
17 S	20 E	WM	4	NW SE	2.4
17 S	20 E	WM	4	SW SE	4.0
17 S	20 E	WM	9	NW NE	0.6
17 S	20 E	WM	10	NW NW	2.0
TOTAL					17.6

Water use measurement conditions:

- A. The water user shall maintain, in good working order, a totalizing flow meter or other suitable measuring device approved by the Director at the new point of diversion (POD 3).
- B. The water user shall allow the watermaster access to the meter or measuring device; provided however, where the meter or measuring device is located within a private structure, the watermaster shall request access upon reasonable notice.

The quantity of water diverted at the new point of diversion (POD 3), shall not exceed the quantity of water lawfully available at the original point of diversion (POD 4) located as follows:

Twp	Rng	Mer	Sec	Q-Q	Measured Distances
17 S	20 E	WM	4	NW SE	POD 4 - 2480 FEET NORTH AND 950 FEET WEST FROM THE SE CORNER OF THE SWSE OF SECTION 4


The water user shall maintain and operate the fish screen and/or by-pass device, as appropriate, at the new point of diversion consistent with the Oregon Department of Fish and Wildlife's operational and maintenance standards.

This certificate describes that portion of water right Certificate 95555, State Record of Water Right Certificate, NOT modified by the provisions of an order of the Water Resources Director entered AUG 10 2022, approving Transfer Application T-13890.

The issuance of this superseding certificate does not confirm the status of the water right in regard to the provisions of ORS 540.610 pertaining to forfeiture or abandonment.

The right to the use of the water for the above purpose is restricted to beneficial use on the lands or place of use described.

WITNESS the signature of the Water Resources Director, affixed AUG 10 2022.



Lisa J. Jaramillo, Transfer and Conservation Section Manager, for
THOMAS M BYLER, DIRECTOR
Oregon Water Resources Department

STATE OF OREGON

COUNTY OF CROOK

CERTIFICATE OF WATER RIGHT

THIS CERTIFICATE ISSUED TO

SHOTGUN RANCH LLC
40791 SE SHOTGUN RD
POST OR 97752

confirms the right to use the waters of SHOTGUN CREEK and DRAKE CREEK, tributaries of CROOKED RIVER for IRRIGATION of 22.0 ACRES and STOCK USE.

This right was confirmed by decree of the Circuit Court of the State of Oregon for Crook County. The decree is of record at Salem, in the Order Record of the Water Resources Director in Volume 1, at Page 449. The priority of the right dates from the year 1889 for the waters of SHOTGUN CREEK, and from the year 1903 for the waters of DRAKE CREEK.

The amount of water to which this right is entitled is limited to an amount actually beneficially used from February 1st to December 1st of each year, and shall not exceed 0.13 CUBIC FOOT PER SECOND or its equivalent in case of rotation, measured at the point of diversion on Shotgun Creek, and shall not exceed 0.15 CUBIC FOOT PER SECOND or its equivalent in case of rotation, measured at the point of diversion on Drake Creek.

The points of diversion are located as follows:

Twp	Rng	Mer	Sec	Q-Q	Measured Distances
17 S	20 E	WM	9	SW SW	SHOTGUN CREEK #1 - NEW - 2040 FEET SOUTH AND 920 FEET EAST FROM W1/4 CORNER, SECTION 9
17 S	20 E	WM	10	NW SW	DRAKE CREEK #1 (REAM DITCH) - ORIGINAL - 220 FEET SOUTH AND 260 FEET EAST FROM W1/4 CORNER, SECTION 10
17 S	20 E	WM	10	SW SW	DRAKE CREEK #2 - ADDITIONAL - 90 FEET NORTH AND 670 FEET EAST FROM SW CORNER, SECTION 10

The use shall conform to such reasonable rotation system as may be ordered by the proper state officer.

A description of the place of use to which this right is appurtenant is as follows:

IRRIGATION AND STOCK						
Twp	Rng	Mer	Sec	Q-Q	Acres	Source
17 S	20 E	WM	8	NW NW	4.8	Shotgun Creek
17 S	20 E	WM	9	NE NW	1.1	Shotgun Creek
17 S	20 E	WM	9	NW NW	4.4	Shotgun Creek
17 S	20 E	WM	4	NE SE	11.7	Drake Creek

NOTICE OF RIGHT TO PETITION FOR RECONSIDERATION OR JUDICIAL REVIEW

This is an order in other than a contested case. This order is subject to judicial review under ORS 183.482. Any petition for judicial review must be filed within the 60-day time period specified by ORS 183.482. Pursuant to ORS 183.482, ORS 536.075 and OAR 137-003-0675, you may petition for judicial review and petition the Director for reconsideration of this order. A petition for reconsideration may be granted or denied by the Director, and if no action is taken within 60 days following the date the petition was filed, the petition shall be deemed denied.

Water use measurement conditions:

- A. The water user shall maintain the weir or another suitable measuring device approved by the Director in good working order at each new point of diversion.
- B. The water user shall allow the watermaster access to the meter or measuring device; provided however, where the meter or measuring device is located within a private structure, the watermaster shall request access upon reasonable notice.

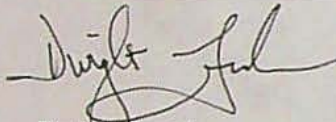
The quantity of water diverted at the new and additional points of diversion, together with that diverted at the original point(s) of diversion, shall not exceed the quantity of water lawfully available at the original point(s) of diversion described as follows:

Twp	Rng	Mer	Sec	Q-Q	Measured Distances
17 S	20 E	WM	9	SE NW	SHOTGUN CREEK – ORIGINAL - 1940 FEET SOUTH AND 100 FEET WEST FROM N1/4 CORNER, SECTION 9
17 S	20 E	WM	10	NW SW	DRAKE CREEK #1 (REAM DITCH) – ORIGINAL - 220 FEET SOUTH AND 260 FEET EAST FROM W1/4 CORNER, SECTION 10

The right to use water for the above purpose is restricted to beneficial use on the lands or place of use described and is subject to all other conditions and limitations contained in the decree.

This certificate is issued to confirm changes in NEW POINT OF DIVERSION, ADDITIONAL POINT OF DIVERSION, and PLACE OF USE approved by an order of the Water Resources Director entered DECEMBER 31, 2014, at Special Order Volume 93, Page 995 approving Transfer Application 11750, and together with Certificate 89790, supersedes Certificate 81673, State record of Water Right Certificates.

Issued JUL 12 2019



Dwight French
Water Right Services Division Administrator, for
Thomas M. Byler, Director
Oregon Water Resources Department

STATE OF OREGON

COUNTY OF CROOK

CERTIFICATE OF WATER RIGHT

THIS CERTIFICATE ISSUED TO

SHOTGUN RANCH LLC
2730 NIGHTFALL
BEND, OR 97701

confirms the right to use the waters of SHOTGUN CREEK, a tributary of CROOKED RIVER, for DOMESTIC USE.

This right was confirmed by decree of the Circuit Court of the State of Oregon for Crook County. The decree is of record at Salem, in the Order Record of the Water Resources Director in Volume 1, at Page 449. The priority of the right dates from the year 1889 for the waters of SHOTGUN CREEK.

The amount of water to which this right is entitled is limited to an amount actually beneficially used from February 1st to December 1st of each year, and shall not exceed 0.005 CUBIC FOOT PER SECOND or its equivalent in case of rotation, measured at the point of diversion on Shotgun Creek.

The point of diversion is located as follows:

Twsp	Rng	Mer	Sec	Q-Q	Measured Distances
17 S	20 E	WM	9	SE NW	SHOTGUN CREEK: 1940 FEET SOUTH AND 100 FEET WEST FROM THE N1/4 CORNER OF SECTION 9

The use shall conform to such reasonable rotation system as may be ordered by the proper state officer.

A description of the place of use to which this right is appurtenant is as follows:

DOMESTIC				
Twsp	Rng	Mer	Sec	Q-Q
17 S	20 E	WM	4	NW SE

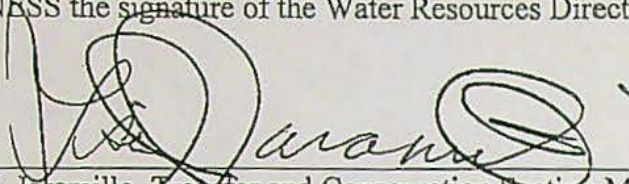
This certificate describes that portion of water right Certificate 89790, State Record of Water Right Certificates, NOT modified by the provisions of an order of the Water Resources Director entered OCT 28 2019, approving Transfer Application T-12990.

The issuance of this superseding certificate does not confirm the status of the water right in regard to the provisions of ORS 540.610 pertaining to forfeiture or abandonment.

The right to the use of the water for the above purpose is restricted to beneficial use on the lands or place of use described and is subject to all other conditions and limitations contained in said decree.

WITNESS the signature of the Water Resources Director, affixed

OCT 28 2019

A handwritten signature in black ink, appearing to read "Lisa J. Jaramillo", written over a horizontal line.

Lisa J. Jaramillo, Transfer and Conservation Section Manager, for
THOMAS M. BYLER, DIRECTOR
Oregon Water Resources Department

STATE OF OREGON
WATER RESOURCES DEPARTMENT

RECEIPT # 143833

725 Summer St. N.E. Ste. A
SALEM, OR 97301-4172
(503) 986-0900 / (503) 986-0904 (fax)

INVOICE #

RECEIVED FROM: Shotgun Ranch LLC 2

BY:

CASH: ☐ CHECK: # 1679 OTHER: (IDENTIFY) ☐

APPLICATION

PERMIT

TRANSFER T-13890

TOTAL REC'D \$ 1749.00

1083 TREASURY 4170 WRD MISC CASH ACCT

0407 COPIES 47123 R13063-25 \$
0413 OTHER: (IDENTIFY) Certificate Reimbursement Authority \$1749.00

0243 I/S Lease 0244 Muni Water Mgmt. Plan 0245 Cons. Water

4270 WRD OPERATING ACCT

MISCELLANEOUS

0407 COPY & TAPE FEES \$
0410 RESEARCH FEES \$
0408 MISC REVENUE: (IDENTIFY) \$
TC162 DEPOSIT LIAB. (IDENTIFY) \$
0240 EXTENSION OF TIME \$

WATER RIGHTS:

0201 SURFACE WATER EXAM FEE \$ RECORD FEE \$
0203 GROUND WATER \$ 0204 \$
0205 TRANSFER \$

WELL CONSTRUCTION

0218 WELL DRILL CONSTRUCTOR EXAM FEE \$ LICENSE FEE \$
LANDOWNER'S PERMIT 0219 \$
0220 \$

OTHER (IDENTIFY)

0536 TREASURY 0437 WELL CONST. START FEE

0211 WELL CONST START FEE \$ CARD#
0210 MONITORING WELLS \$ CARD#

OTHER (IDENTIFY)

0607 TREASURY 0467 HYDRO ACTIVITY LIC NUMBER

0233 POWER LICENSE FEE (FW/WRD) \$
0231 HYDRO LICENSE FEE (FW/WRD) \$
HYDRO APPLICATION \$

TREASURY OTHER / RDX

FUND TITLE

OBJ. CODE VENDOR #

DESCRIPTION \$

RECEIPT: 143833

DATED: 9/17/24 BY: [Signature]

Distribution - White Copy - Customer, Yellow Copy - Fiscal, Blue Copy - File, Buff Copy - Fiscal

STATE OF OREGON
WATER RESOURCES DEPARTMENT

RECEIPT # 143833

725 Summer St. N.E. Ste. A
SALEM, OR 97301-4172
(503) 986-0900 / (503) 986-0904 (fax)

INVOICE #

RECEIVED FROM: Shotgun Ranch LLC 2

BY:

CASH: ☐ CHECK: # 1679 OTHER: (IDENTIFY) ☐

APPLICATION

PERMIT

TRANSFER T-13890

TOTAL REC'D \$ 1749.00

1083 TREASURY 4170 WRD MISC CASH ACCT

0407 COPIES 47123 R13063-25 \$
0413 OTHER: (IDENTIFY) Certificate Reimbursement Authority \$1749.00

0243 I/S Lease 0244 Muni Water Mgmt. Plan 0245 Cons. Water

4270 WRD OPERATING ACCT

MISCELLANEOUS

0407 COPY & TAPE FEES \$
0410 RESEARCH FEES \$
0408 MISC REVENUE: (IDENTIFY) \$
TC162 DEPOSIT LIAB. (IDENTIFY) \$
0240 EXTENSION OF TIME \$

WATER RIGHTS:

0201 SURFACE WATER EXAM FEE \$ RECORD FEE \$
0203 GROUND WATER \$ 0204 \$
0205 TRANSFER \$

WELL CONSTRUCTION

0218 WELL DRILL CONSTRUCTOR EXAM FEE \$ LICENSE FEE \$
LANDOWNER'S PERMIT 0219 \$
0220 \$

OTHER (IDENTIFY)

0536 TREASURY 0437 WELL CONST. START FEE

0211 WELL CONST START FEE \$ CARD#
0210 MONITORING WELLS \$ CARD#

OTHER (IDENTIFY)

0607 TREASURY 0467 HYDRO ACTIVITY LIC NUMBER

0233 POWER LICENSE FEE (FW/WRD) \$
0231 HYDRO LICENSE FEE (FW/WRD) \$
HYDRO APPLICATION \$

TREASURY OTHER / RDX

FUND TITLE

OBJ. CODE VENDOR #

DESCRIPTION \$

RECEIPT: 143833

DATED: 9/17/24 BY: [Signature]

Distribution - White Copy - Customer, Yellow Copy - Fiscal, Blue Copy - File, Buff Copy - Fiscal



OREGON WATER RESOURCES DEPARTMENT
CERTIFICATE REIMBURSEMENT AUTHORITY
APPLICANT'S AGREEMENT

Contract Number: R13063-25

This Agreement is between the Oregon Water Resources Department, hereafter OWRD, and Shotgun Ranch LLC, hereafter Applicant, hereafter known together as the parties.

OWRD Information

Project Contact: Kerry Kavanagh
Reimbursement Authority
Oregon Water Resources Department
725 Summer Street NE
Salem OR 97301-1271
Phone: 503-979-3208
Email: Kerry.L.Kavanagh@water.oregon.gov

Applicant's Information

Name: Joe Papineau
Company: Shotgun Ranch LLC
Address: 40791 SE Shotgun Ranch Rd
Post OR 97752
Phone: 541-379-6860
Email*: joe@shotguncreek.com

Applicant's Representative

Name: Shonee Langford
Title: Representative
Company: Schwabe, Williamson & Wyatt
Address: 530 Center St NE, Ste 730
Salem OR 97301
Phone: 503-540-4261
Email*: slangford@schwabe.com

*By providing an Email address, consent is given to receive all correspondence electronically. (Paper copies of the certificate and final order documents will also be mailed.)

- Purpose.** The purpose of this Agreement is to expedite the processing of the **Claim of Beneficial Use**. (Transfer Application Number: T-13890)
- Authority.** ORS 536.055 authorizes the OWRD to enter into a voluntary agreement with any applicant, permittee or regulated entity (collectively Applicant) for expediting or enhancing a regulatory process. In making this agreement, OWRD shall require the applicant to pay the full cost of expedited process.
- Restrictions.** Shotgun Ranch LLC and OWRD agree that this Agreement shall not be construed to restrict in any way the decisions and actions by OWRD. OWRD shall be free to exercise independent judgment consistent with existing laws and regulations.
- Effective Date and Duration.** Unless otherwise terminated by non-deposit of funds by the Applicant, this Agreement shall become effective on the date on which both parties have signed the Agreement and the full deposit of the estimated cost of the proposed service has been received by OWRD.
- Consideration.** Shotgun Ranch LLC shall pay OWRD in advance for actual costs incurred by OWRD. Shotgun Ranch LLC agrees to pay the full amount of ~~\$1749~~ to OWRD prior to commencement of any work stated in this Agreement. This payment will be placed in an account administered by OWRD and drawn upon as costs are actually incurred. If the actual cost of performing the work is less than payments received, OWRD will refund the unspent balance. If the actual cost of processing exceeds the estimate, the Applicant can either elect to terminate this Agreement or amend the Agreement to reflect the increase in cost. The costs stated in this Agreement do not include the statutory application processing and filing fees.
- Confidentiality.** Shotgun Ranch LLC agrees that any information provided to OWRD required by OWRD under this Agreement will be subject to the Oregon Public Records Law and shall be made available to the public records.
- Indemnity.** Applicant shall defend, save, hold harmless, and indemnify the State of Oregon and their officers, employees, and agents from and against all claims, suits, actions, damages, liabilities, costs and expenses of any nature resulting from or arising out of, in whole or in part, of Applicant or its representatives, officers, employees, contractors, or agents with respect to the expedited service. The Applicant acknowledges that the OWRD Department cannot and does not guarantee a favorable review under the subject


Received


SEP 17 2024

OWRD

PCA 47123

8. **Termination.** Applicant may request to terminate this agreement only in writing at any time during the process. The Applicant agrees to pay for the work done by the Reimbursement Authority personnel up until the time of the written termination request. OWRD, upon receiving such written termination request from the Applicant, will refund any unspent balance after paying the Reimbursement Authority personnel for the work done.
9. **Funds Authorized and Available.** By its execution of this Agreement, Applicants certifies that sufficient funds are authorized and available to cover the expenditures contemplated by this Agreement.
10. **Duration of Estimate.** The Estimate of Time to complete the work is no later than one hundred and twenty days (120) days once this Agreement has been fully executed and payment of the estimated cost deposited. However, this estimate is contingent on the Applicant's expeditious resolution of any deficiency and may be affected by the Department's work load. This Estimate of Time may become null and void after thirty (30) days from the date the Applicant's Agreement is mailed. If the Applicant's Agreement is not received by the Department within thirty (30) days of mailing the Agreement, the Applicant may need to re-apply for a new estimate.
11. **Completion Date.** OWRD, by the execution of this Agreement does not guarantee the completion date indicated in this Agreement. Completion date is only an estimate and may be affected by the Department's workload, issues arising from the processing of the requested services and Applicant's timely response to requests for additional information.
12. **Captions.** The captions or headings in this Agreement are for the convenience only and in no way define limit or describe the scope or intent of any provision of this Agreement.
13. **Amendment and Merger.** The terms of this Agreement shall not be waived, altered, modified, supplemented or amended in any manner whatsoever, except by written instrument signed by both parties. Such waiver, consent, modification or change, if made, shall be effective only in the specific instance and for the specific purpose given. There are no understandings, agreements or representations, oral or written, not specified herein regarding this Agreement.
14. **Signatures.** All parties, by the authorized representative's signature below, hereby acknowledge that they have read this Agreement, understand it and agree to be bound by its terms and conditions.

Applicant: 
Name: Joe Papineau
Company: Shotgun Ranch LLC
Date: 9-12-24

For OWRD: 
Name: Kerry Kavanagh
Water Right Services Division
Date: 9-20-2024

Mail signed Agreement to:

Kerry Kavanagh
Oregon Water Resources Department
725 Summer Street NE, Suite A
Salem, OR 97301-1271

PCA 47123

KAVANAGH Kerry L * WRD

From: KAVANAGH Kerry L * WRD
Sent: Monday, August 19, 2024 1:34 PM
To: joe@shotguncreek.com; Langford, Shonee D.
Cc: KAVANAGH Kerry L * WRD
Subject: Certificate RA Estimate R13063-25 for involving Application T-13890
Attachments: RA contract_T-13890.docx.pdf; estimate request_T-13890.pdf; estimate receipt_T-13890.pdf

Hello,

Please find the attached estimate and agreement to review the claim of beneficial use (Claim). If the proposed agreement is acceptable to you, please return a signed copy to our office along with the payment of the estimated cost to review the claim of beneficial use.

If you have any questions, please send me an email at kerry.l.kavanagh@water.oregon.gov.

Thanks,
Kerry

Kerry Kavanagh

Certificate Reimbursement Authority Program Coordinator
Certificate Section, Water Rights Services Division
725 Summer St NE Suite A | Salem OR 97301 | Direct 503.979.3208
kerry.l.kavanagh@water.oregon.gov | <https://www.oregon.gov/OWRD>



Integrity | Service | Technical Excellence | Teamwork | Forward-Looking

STATE OF OREGON
WATER RESOURCES DEPARTMENT

RECEIPT # 143479

25 Summer St. N.E. Ste. A
SALEM, OR 97301-4172
(503) 986-0900 / (503) 986-0904 (fax)

INVOICE #

RECEIVED FROM: Shotgun Ranch LLC 2

BY:

CASH: ☐ CHECK: # ☒ 1672 OTHER: (IDENTIFY) ☐

APPLICATION
PERMIT
TRANSFER T-13890

TOTAL REC'D \$ 125.00

1083 TREASURY 4170 WRD MISC CASH ACCT

0407 COPIES 47123 R 13063-25
0413 OTHER: (IDENTIFY) certificate RA \$ 125.00

0243 I/S Lease 0244 Muni Water Mgmt. Plan 0245 Cons. Water

4270 WRD OPERATING ACCT

MISCELLANEOUS

0407 COPY & TAPE FEES \$
0410 RESEARCH FEES \$
0408 MISC REVENUE: (IDENTIFY) \$
TC162 DEPOSIT LIAB. (IDENTIFY) \$
0240 EXTENSION OF TIME \$

WATER RIGHTS:

0201 SURFACE WATER EXAM FEE \$ RECORD FEE \$
0203 GROUND WATER EXAM FEE \$ RECORD FEE \$
0205 TRANSFER EXAM FEE \$ RECORD FEE \$

WELL CONSTRUCTION

0218 WELL DRILL CONSTRUCTOR EXAM FEE \$ LICENSE FEE \$
LANDOWNER'S PERMIT 0219 \$
0220 \$

OTHER (IDENTIFY)

0536 TREASURY 0437 WELL CONST. START FEE

0211 WELL CONST START FEE \$ CARD#
0210 MONITORING WELLS \$ CARD#

OTHER (IDENTIFY)

0607 TREASURY 0467 HYDRO ACTIVITY LIC NUMBER

0233 POWER LICENSE FEE (FW/WRD) \$
0231 HYDRO LICENSE FEE (FW/WRD) \$
HYDRO APPLICATION \$

TREASURY

OTHER / RDX

FUND TITLE

OBJ. CODE VENDOR #

DESCRIPTION \$

RECEIPT: 143479

DATED: 8-6-25

BY: m mills

Distribution - White Copy - Customer, Yellow Copy - Fiscal, Blue Copy - File, Buff Copy - Fiscal

STATE OF OREGON
WATER RESOURCES DEPARTMENT

RECEIPT # 143479

25 Summer St. N.E. Ste. A
SALEM, OR 97301-4172
(503) 986-0900 / (503) 986-0904 (fax)

INVOICE #

RECEIVED FROM: Shotgun Ranch LLC 2

BY:

CASH: ☐ CHECK: # ☒ 1672 OTHER: (IDENTIFY) ☐

APPLICATION
PERMIT
TRANSFER T-13890

TOTAL REC'D \$ 125.00

1083 TREASURY 4170 WRD MISC CASH ACCT

0407 COPIES 47123 R 13063-25
0413 OTHER: (IDENTIFY) certificate RA \$ 125.00

0243 I/S Lease 0244 Muni Water Mgmt. Plan 0245 Cons. Water

4270 WRD OPERATING ACCT

MISCELLANEOUS

0407 COPY & TAPE FEES \$
0410 RESEARCH FEES \$
0408 MISC REVENUE: (IDENTIFY) \$
TC162 DEPOSIT LIAB. (IDENTIFY) \$
0240 EXTENSION OF TIME \$

WATER RIGHTS:

0201 SURFACE WATER EXAM FEE \$ RECORD FEE \$
0203 GROUND WATER EXAM FEE \$ RECORD FEE \$
0205 TRANSFER EXAM FEE \$ RECORD FEE \$

WELL CONSTRUCTION

0218 WELL DRILL CONSTRUCTOR EXAM FEE \$ LICENSE FEE \$
LANDOWNER'S PERMIT 0219 \$
0220 \$

OTHER (IDENTIFY)

0536 TREASURY 0437 WELL CONST. START FEE

0211 WELL CONST START FEE \$ CARD#
0210 MONITORING WELLS \$ CARD#

OTHER (IDENTIFY)

0607 TREASURY 0467 HYDRO ACTIVITY LIC NUMBER

0233 POWER LICENSE FEE (FW/WRD) \$
0231 HYDRO LICENSE FEE (FW/WRD) \$
HYDRO APPLICATION \$

TREASURY

OTHER / BDX

FUND TITLE

OBJ. CODE VENDOR #

DESCRIPTION \$

RECEIPT: 143479

DATED: 8-6-25

BY: m mills

Distribution - White Copy - Customer, Yellow Copy - Fiscal, Blue Copy - File, Buff Copy - Fiscal



OREGON WATER RESOURCES DEPARTMENT
CERTIFICATE REIMBURSEMENT AUTHORITY
ESTIMATE APPLICATION

ORS 536.055 authorizes the Oregon Water Resources Department to expedite or enhance regulatory processes voluntarily requested under the agreement.

The purpose of this application is to obtain estimates of the cost and time required to process a Certificate Request. A separate estimate application is required for each application and/or transfer number. There is a non-refundable application fee of \$125.00 per request.

REQUEST	TYPE	FILE NUMBER
<input checked="" type="checkbox"/>	Certificate Request	Application Number NA Permit Number NA Transfer Number/Permit Amendment (if applicable) T-13890

	Applicant Information	Applicant's Representative/Contact
Name:	Shotgun Ranch, LLC Attn: Joe Papineau	Shonee Langford; Schwabe, Williamson & Wyatt
Address:	40791 SE Shotgun Ranch Road	530 Center Street NE, Suite 730
	Post, OR 97752	Salem, OR 97301
Phone:	(541) 379-6860	(503) 540-4261
Fax:		
E-Mail Address:	joe@shotguncreek.com	slangford@schwabe.com

I certify that I (check one):

- ☒ have previously filed a Claim of Beneficial Use
XX am attaching the Claim of Beneficial Use with this request and have included the appropriate claim fee.

I understand the following:

- That upon receipt of my non-refundable application fee in the amount of \$ 125.00, OWRD will, within fourteen (14) days, notify me in writing of the estimates of cost and time frame for the expedited service.
- That this fee covers the reimbursement authority staff to evaluate and provide the estimate for processing of the request.
- That upon receiving the estimate I may agree or decline to enter into a formal contract to pay the estimated cost in advance to initiate the expedited service.
- An incomplete or inaccurate Claim of Beneficial Use may delay the process and increase the cost to process my request.
- Expedited processing does not guarantee a favorable review of my request.
- Send completed Application and payment to:
Oregon Water Resources Department
Certificate Reimbursement Authority Program
725 Summer St. NE, Suite A
Salem, OR 97301-1271

I certify that I am the (check one):

- ☒ Applicant ☐ Applicant's Representative ☐ Other (Please specify) _____

Name: Joe Papineau

Signature: _____

Received by OWRD

AUG 06 2024

Salem, OR

OWRD USE ONLY: Reimbursement Authority Number: R1 3063-25



Oregon

Kate Brown, Governor

Water Resources Department

725 Summer St NE, Suite A

Salem, OR 97301

(503) 986-0900

Fax (503) 986-0904

August 10, 2022

JOE PAPINEAU
40791 SE SHOTGUN RANCH RD
POST, OR 97752

REFERENCE: Transfer Application T-13890

Enclosed is a copy of the final order approving your water right transfer application.

The time allowed to complete the transfer is specified in the final order. YOU SHOULD GIVE PARTICULAR ATTENTION TO THE TIME LIMIT. The water right for any portion of the authorized change in character of use or change in place of use NOT carried out within the time allowed will be lost.

An extension of the time limit can be allowed only upon a showing that diligent effort has been made to complete the actual change(s) within the time allowed.

You are required to hire a Certified Water Rights Examiner (CWRE) to complete a Claim of Beneficial Use report and map which must be submitted to this Department within one year of the date you complete the change(s) or within one year of the completion date authorized in the transfer final order, whichever occurs first.

If you have any questions related to the approval of this transfer, you may contact your caseworker, Scott Grew, by telephone at (503) 986-0890 or by e-mail at Scott.A.Grew@oregon.gov.

Sincerely,

Julie C. Baustian
Water Rights Services Support
Transfers and Conservation Section

cc: Bill D. Nashem, Watermaster Dist. # 24 (via email)
Shonee D. Langford, Agent

Enclosure

BEFORE THE WATER RESOURCES DEPARTMENT
OF THE
STATE OF OREGON

In the Matter of Transfer Application)	FINAL ORDER APPROVING CHANGES IN
T-13890, Crook County)	PLACES OF USE

Authority

Oregon Revised Statutes (ORS) 540.505 to 540.580 establish the process in which a water right holder may submit a request to transfer the point of diversion, place of use, or character of use authorized under an existing water right. Oregon Administrative Rules (OAR) Chapter 690, Division 380 implement the statutes and provides the Department's procedures and criteria for evaluating transfer applications.

Applicant

SHOTGUN CREEK RANCH, LLC
ATTN: JOE PAPINEAU
40791 SE SHOTGUN RD.
POST, OR 97752

Findings of Fact

1. On January 7, 2022, SHOTGUN CREEK RANCH, LLC, ATTN: JOE PAPINEAU filed an application to change the places of use under Certificates 94456, 95554, and 95555. The Department assigned the application number T-13890.
2. Notice of the application for transfer was published on January 25, 2022, pursuant to OAR 690-380-4000. No comments were filed in response to the notice.
3. On March 29, 2022, the Department contacted the agent for the applicant, requesting the listed lands for the Land Use Information Form. The agent for the applicant replied with the list on the same day.
4. On April 18, 2022, the Department mailed a copy of the draft Preliminary Determination proposing to approve Transfer Application T-13890 to the applicant. The draft Preliminary Determination cover letter set forth a deadline of May 18, 2022, for the applicant to respond.

This final order is subject to judicial review by the Court of Appeals under ORS 183.482. Any petition for judicial review must be filed within the 60-day time period specified by ORS 183.482(1). Pursuant to ORS 536.075 and OAR 137-003-0675, you may petition for judicial review or petition the Director for reconsideration of this order. A petition for reconsideration may be granted or denied by the Director, and if no action is taken within 60 days following the date the petition was filed, the petition shall be deemed denied.

5. On May 9, 2022, the agent for the applicant requested an additional year for completion of the transfer, citing the need for an extra irrigation season to implement the changes.
6. On May 17, 2022, the applicant requested that the Department proceed with issuance of a Preliminary Determination and provided the necessary information to demonstrate that the applicant is authorized to pursue the transfer.
7. On June 15, 2022, the Department issued a Preliminary Determination proposing to approve Transfer Application T-13890 and sent a copy to the applicant(s). Additionally, notice of the Preliminary Determination for the transfer application was published in the Department's weekly notice on June 21, 2022 pursuant to ORS 540.520 and OAR 690-380-4020. No protests were filed in response to the notice.
8. The portion of the first right to be transferred is as follows:

Certificate: 94456 in the name of SHOTGUN CREEK RANCH, LLC (confirmed by Crooked River Decree, Volume 1, Page 449)

Use: IRRIGATION of 4.8 ACRES

Priority Date: 1889

Rate: 0.06 CUBIC FOOT PER SECOND

Limit/Duty: The amount of water to which this right is entitled is limited to an amount actually beneficially used from February 1st to December 1st of each year, and shall not exceed 0.06 cubic foot per second or its equivalent in case of rotation, measured at the point of diversion on Shotgun Creek.

Source: SHOTGUN CREEK, tributary of CROOKED RIVER

Authorized Point of Diversion:

Twp	Rng	Mer	Sec	Q-Q	Measured Distances
17 S	20 E	WM	9	SW SW	SHOTGUN CREEK #1 NEW – 2040 FEET SOUTH AND 920 FEET EAST FROM THE W1/4 CORNER OF SECTION 9

Authorized Place of Use:

IRRIGATION					
Twp	Rng	Mer	Sec	Q-Q	Acres
17 S	20 E	WM	8	NW NW	4.8

9. The agent has provided measured distances to better describe the authorized points of diversion:

Twp	Rng	Mer	Sec	Q-Q	Measured Distances
17 S	20 E	WM	9	SW SW	SHOTGUN CREEK #1 NEW – 2150 FEET SOUTH AND 1030 FEET EAST FROM THE W1/4 CORNER OF SECTION 9

Limit/Duty: The amount of water used for irrigation, together with the amount secured under any other right existing for the same lands, is limited to a diversion of ONE-FORTIETH of one cubic foot per second, or its equivalent for each acre irrigated, and shall be further limited to a diversion of not to exceed 4.0 acre-feet per acre for each acre irrigated during the irrigation season of each year.

Source: CROOKED RIVER, tributary to the DESCHUTES RIVER

Authorized Point of Diversion:

Twp	Rng	Mer	Sec	Q-Q	Measured Distances
17 S	20 E	WM	4	NE SW	POD 3 NEW - 140 FEET SOUTH AND 2270 FEET EAST FROM THE W1/4 CORNER OF SECTION 4

Authorized Place of Use:

SUPPLEMENTAL IRRIGATION					
Twp	Rng	Mer	Sec	Q-Q	Acres
17 S	20 E	WM	7	NE NE	4.3
17 S	20 E	WM	8	NW NW	5.7
TOTAL					10.0

14. Transfer Application T-13890 proposes to change the place of use of the right to:

SUPPLEMENTAL IRRIGATION					
Twp	Rng	Mer	Sec	Q-Q	Acres
17 S	20 E	WM	7	NE NE	4.2
17 S	20 E	WM	7	SE NE	0.1
17 S	20 E	WM	8	NW NW	5.7
TOTAL					10.0

Transfer Review Criteria [OAR 690-380-4010(2)]

15. Water has been used within the last five years according to the terms and conditions of the rights. There is no information in the record that would demonstrate that the rights are subject to forfeiture under ORS 540.610.
16. A pump, pipeline, and sprinkler system sufficient to use the full amount of water allowed under the existing rights were present within the five-year period prior to submittal of Transfer Application T-13890.
17. The proposed changes would not result in enlargement of the rights.
18. The proposed changes would not result in injury to other water rights.
19. All other application requirements are met.

10. Transfer Application T-13890 proposes to change the place of use of the right to:

IRRIGATION					
Twp	Rng	Mer	Sec	Q-Q	Acres
17 S	20 E	WM	8	NW NW	4.8

11. The second right to be transferred is as follows:

Certificate: 95554 in the name of CROOKED RIVER EAST LLC (confirmed by Crooked River Decree, Volume 1, Page 449)

Use: IRRIGATION of 10.0 ACRES

Priority Date: 1889

Rate: 0.115 CUBIC FOOT PER SECOND

Limit/Duty: The amount of water to which this right is entitled is limited to an amount actually beneficially used from February 1st to December 1st of each year, and shall not exceed 0.115 cubic foot per second or its equivalent in case of rotation, measured at the point of diversion on Shotgun Creek.

Source: SHOTGUN CREEK, a tributary of CROOKED RIVER

Authorized Points of Diversion:

Twp	Rng	Mer	Sec	Q-Q	Measured Distances
17 S	20 E	WM	9	SE NW	SHOTGUN CREEK – POD 5 (ORIGINAL) - 1940 FEET SOUTH AND 100 FEET WEST FROM THE N1/4 CORNER OF SECTION 9
17 S	20 E	WM	9	SW SW	POD 6 (ADDITIONAL) - 2150 FEET SOUTH AND 1030 FEET EAST FROM THE W1/4 CORNER OF SECTION 9

Authorized Place of Use:

IRRIGATION					
Twp	Rng	Mer	Sec	Q-Q	Acres
17 S	20 E	WM	7	NE NE	4.3
17 S	20 E	WM	8	NW NW	5.7
TOTAL					10.0

12. Transfer Application T-13890 proposes to change the place of use of the right to:

IRRIGATION					
Twp	Rng	Mer	Sec	Q-Q	Acres
17 S	20 E	WM	7	NE NE	4.2
17 S	20 E	WM	7	SE NE	0.1
17 S	20 E	WM	8	NW NW	5.7
TOTAL					10.0

13. The portion of the third right to be transferred is as follows:

Certificate: 95555 in the name of CROOKED RIVER EAST LLC (perfected under Permit S-27410)

Use: SUPPLEMENTAL IRRIGATION of 10.0 ACRES

Priority Date: MAY 23, 1961

Rate: 0.13 CUBIC FOOT PER SECOND

Conclusions of Law

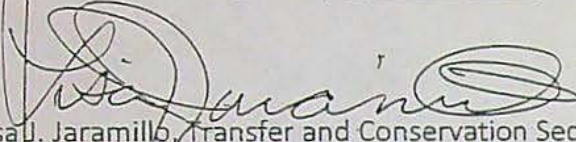
The changes in places of use proposed in Transfer Application T-13890 are consistent with the requirements of ORS 540.505 to 540.580 and OAR 690-380-5000.

Now, therefore, it is ORDERED:

1. The changes in places of use proposed in Transfer Application T-13890 are approved.
2. The right to the use of the water is restricted to beneficial use at the place of use described, and is subject to all other conditions and limitations contained in Certificates 94456, 95554, and 95555, and any related decree.
3. Water right Certificates 94456 and 95555 are cancelled. New certificates will be issued describing those portions of the rights not affected by this transfer.
4. Water right Certificate 95554 is cancelled.
5. Water use measurement conditions:
 - a. Before water use may begin under this order, the water user shall install a totalizing flow meter, or, with prior approval of the Director, another suitable measuring device, at each point of diversion (new and existing).
 - b. The water user shall maintain the meters or measuring devices in good working order.
 - c. The water user shall allow the Watermaster access to the meters or measuring devices; provided however, where the meters or measuring devices are located within a private structure, the Watermaster shall request access upon reasonable notice.
6. The former places of use of the transferred rights shall no longer receive water under the rights.
7. Full beneficial use of the water shall be made, consistent with the terms of this order, on or before **October 1, 2024**. A Claim of Beneficial Use prepared by a Certified Water Right Examiner shall be submitted by the applicant to the Department within one year after the deadline for completion of the changes and full beneficial use of the water.

8. After satisfactory proof of beneficial use is received, new certificates confirming the rights transferred will be issued.

Dated in Salem, Oregon on AUG 10 2022


Lisa J. Jaramillo, Transfer and Conservation Section Manager, for
THOMAS M BYLER, DIRECTOR
Oregon Water Resources Department

Mailing date: AUG 11 2022

STATE OF OREGON

COUNTY OF CROOK

CERTIFICATE OF WATER RIGHT

THIS CERTIFICATE ISSUED TO

SHOTGUN RANCH LLC
40791 SE SHOTGUN RD.
POST, OR 97752

confirms the right to use the waters of SHOTGUN CREEK and DRAKE CREEK, tributaries of CROOKED RIVER for IRRIGATION of 17.2 ACRES AND STOCK USE.

This right was confirmed by decree of the Circuit Court of the State of Oregon for Crook County. The decree is of record at Salem, in the Order Record of the Water Resources Director in Volume 1, at Page 449. The priority of the right dates from the year 1889 for the waters of SHOTGUN CREEK, and from the year 1903 for the waters of Drake Creek.

The amount of water to which this right is entitled is limited to an amount actually beneficially used from February 1st to December 1st of each year, and shall not exceed 0.07 CUBIC FOOT PER SECOND or its equivalent in case of rotation, measured at the point of diversion on Shotgun Creek, and shall not exceed 0.15 CUBIC FOOT PER SECOND or its equivalent in case of rotation, measured at the point of diversion on Drake Creek.

The points of diversion are located as follows:

Twp	Rng	Mer	Sec	Q-Q	Measured Distances
17 S	20 E	WM	9	SW SW	SHOTGUN CREEK #1 - NEW - 2040 FEET SOUTH AND 920 FEET EAST FROM THE W1/4 CORNER OF SECTION 9
17 S	20 E	WM	10	NW SW	DRAKE CREEK #1 (REAM DITCH) - 220 FEET SOUTH AND 260 FEET EAST FROM THE W1/4 CORNER OF SECTION 10
17 S	20 E	WM	10	SW SW	DRAKE CREEK #2 - ADDITIONAL - 90 FEET NORTH AND 670 FEET EAST FROM THE SW CORNER OF SECTION 10

A description of the place of use to which this right is appurtenant is as follows:


IRRIGATION AND STOCK						
Twp	Rng	Mer	Sec	Q-Q	Acres	Source
17 S	20 E	WM	4	NE SE	11.7	DRAKE CREEK
17 S	20 E	WM	9	NE NW	1.1	SHOTGUN CREEK
17 S	20 E	WM	9	NW NW	4.4	SHOTGUN CREEK

This certificate describes that portion of water right Certificate 94456, State Record of Water Right Certificates, NOT modified by the provisions of an order of the Water Resources Director entered AUG 10 2022, approving Transfer Application T-13890.

The issuance of this superseding certificate does not confirm the status of the water right in regard to the provisions of ORS 540.610 pertaining to forfeiture or abandonment.

The right to the use of the water for the above purpose is restricted to beneficial use on the lands or place of use described and is subject to all other conditions and limitations contained in said decree.

WITNESS the signature of the Water Resources Director, affixed AUG 10 2022.

A handwritten signature in black ink, appearing to read "Lisa J. Jaramillo", written over a horizontal line.

Lisa J. Jaramillo, Transfer and Conservation Section Manager, for
THOMAS M BYLER, DIRECTOR
Oregon Water Resources Department

WATER RIGHT TRANSFER COVER SHEET

Transfer: T- 13890

Transfer Type: Regular Transfer

Transfer Specialist:

ATTN:

Applicant: Shotgun Creek Ranch, LLC JOE PAPINEAU 40791 SE SHOTGUN RANCH RD POST, OR 97752 Email: <u>joepapineau@gmail.com</u> Phone: _____ Irrigation District: <input checked="" type="checkbox"/> N/A Email: _____ Affected Local Gov'ts: <input type="checkbox"/> N/A Crook County Email: _____ Current Landowner if other than Applicant: <input type="checkbox"/> N/A Email: _____	Agent: <input type="checkbox"/> N/A SHONEE D. LANGFORD 530 CENTER ST NE SUITE 730 SALEM, OR 97301-3756 Email: <u>shonee.langford@schube.com</u> Phone: _____ CWRE: <input checked="" type="checkbox"/> N/A Email: _____ Affected Tribal Gov't: <input checked="" type="checkbox"/> N/A UNAVAILABLE Email: _____ Receiving Landowner: <input checked="" type="checkbox"/> N/A Email: _____
--	--

Water Rights Affected

File Marked	App. File # or Decree Name	Permit	Certificate	RR/CR Needed	RR/CR Nos.
<input type="checkbox"/>	Decree	v.1 pg. 449	94456	<input checked="" type="checkbox"/> Yes <input type="checkbox"/> No	96284
<input type="checkbox"/>	Decree	v. 1 pg. 449	95554	<input type="checkbox"/> Yes <input checked="" type="checkbox"/> No	
<input type="checkbox"/>	S-34950	S-27410	95555	<input checked="" type="checkbox"/> Yes <input type="checkbox"/> No	96285

Key Dates & Initial Actions:

Rec'd: January 7, 2022	Proposed Action(s): PLACE OF USE	
Fees Pd: 2580.00	WM District: 11	ODFW-District: _____
Initial Public Notice: January 25, 2022	WM Review sent: <u>✓ 626 (N+E)</u>	ODFW-Review-sent: _____
Acknowledgement Letter Sent <input checked="" type="checkbox"/>		GW Review sent: <input checked="" type="checkbox"/> N/A
County sent cc: of Ack Letter <input checked="" type="checkbox"/>	BOR notified (date): <input checked="" type="checkbox"/> N/A	
Newspaper quote requested: <u>no</u>	Request for news \$ sent: <u>0</u>	News \$ received: <u>0</u>
Request to publish sent: <u>0</u>	Affidavit of publication received: <u>0</u>	Last day of publication: _____

you ONLY = Dept. Notice - 6-21

Document	Drafted	Peer Review	Changes Made	Coordinator	Changes Made	Signature Bin	Signature Date
DPD	Date: <u>3-30-22</u> Initials: <u>JP</u>	Date: <u>4/1/22</u> Initials: <u>AD</u>	Date: _____ Initials: _____	Date: <u>4/12/22</u> Initials: <u>PKS</u>	Date: <u>4-18-22</u> Initials: <u>JP</u>	CW Sent: <u>4-18-22</u>	N/A
PD	Date: <u>5-10-22</u> Initials: <u>JP</u>	Date: <u>5/16/22</u> Initials: <u>Scott</u>	Date: _____ Initials: _____	Date: <u>5/23/22</u> Initials: <u>PKS</u>	Date: <u>5-27-22</u> Initials: <u>JP</u>	Date: <u>6-1-22</u>	Date: <u>6-15-22</u>
FO	Date: <u>7/1/22</u> Initials: <u>Scott</u>	Date: <u>7/7/22</u> Initials: <u>AD</u>	Date: _____ Initials: _____	Date: <u>7/14/22</u> Initials: <u>PKS</u>	Date: <u>7/27/22</u> Initials: <u>Scott</u>	Date: <u>7/27/22</u>	Date: <u>8/31/2022</u>

Special Issues: all list missing - could agent 3/29 / OK need 3/29.

Special Order Volume: Vol. 125 Pages 515-20



Oregon
Kate Brown, Governor

Water Resources Department
725 Summer St NE, Suite A
Salem, OR 97301
(503) 986-0900
Fax (503) 986-0904

JUNE X, 2022

VIA CERTIFIED MAIL AND E-MAIL

SHOTGUN CREEK RANCH, LLC
ATTN: JOE PAPINEAU
40791 SE SHOTGUN RD.
POST, OR 97752

SUBJECT: Water Right Transfer Application T-13890

Please find enclosed the Preliminary Determination indicating that, based on the information available, the Department intends to approve application T-13890. This document is an intermediate step in the approval process; water may not be used legally as proposed in the transfer application until a Final Order has been issued by the Department. Please read this entire letter carefully to determine your responsibility for additional action.

A public notice is being published in the Department's weekly publication, simultaneously with issuance of the Preliminary Determination. The notice initiates a period in which any person may file either a protest opposing the decision proposed by the Department in the Preliminary Determination or a standing statement supporting the Department's decision. The protest period will end 30 days after the Department's notice.

If no protest is filed, the Department will issue a Final Order consistent with the Preliminary Determination. You should receive a copy of the Final Order about 30 days after the close of the protest period.

If a protest is filed, the application may be referred to a contested case proceeding. A contested case provides an opportunity for the proponents and opponents of the decision proposed in the Preliminary Determination to present information and arguments supporting their position in a quasi-judicial proceeding.

Please do not hesitate to contact me at tamera.l.smith@water.oregon.gov or 503-979-9607 if I may be of assistance.

Kindest regards,

A handwritten signature in blue ink, appearing to read 'Tamera L. Smith', with a stylized flourish at the end.

Transfer Caseworker
Transfer and Conservation Section

cc: Transfer Application file T-13890
Bill D. Nashem, District 24 Watermaster (*via e-mail*)
Shonee D. Langford, Agent for the applicant (*via e-mail*)

encs

SMITH Tamera L * WRD

From: Langford, Shonee D. <SLangford@SCHWABE.com>
Sent: Monday, May 9, 2022 5:56 PM
To: SMITH Tamera L * WRD; joe.papineau@gmail.com
Cc: NASHEM William D * WRD
Subject: RE: T-13890 draft Preliminary Determination - Shotgun Creek Ranch, LLC [IWOV-pdx.FID2207414]
Attachments: 13890 - dpd cov ltr.pdf

Follow Up Flag: Follow up
Flag Status: Flagged

Tamera,

The applicant (my client) agrees with the attached draft preliminary determination, except we request one additional year to complete the transfer. We want to make sure the applicant has an extra irrigation season to implement the changes. We therefore request a completion date of October 1, 2024.

We are awaiting the ownership report and will forward that to you (together with any required consent) as soon as possible.

Thank you,

Shonee

Shonee Langford
Of Counsel
D: 503-540-4261
C: 503-807-2082
slangford@schwabe.com

SCHWABE, WILLIAMSON & WYATT
CLIENT SHOWCASE | INNOVATING FOR GOOD

From: SMITH Tamera L * WRD <Tamera.L.SMITH@water.oregon.gov>
Sent: Monday, April 18, 2022 11:45 AM
To: joe.papineau@gmail.com; Langford, Shonee D. <SLangford@SCHWABE.com>
Cc: NASHEM William D * WRD <William.D.NASHEM@water.oregon.gov>
Subject: T-13890 draft Preliminary Determination - Shotgun Creek Ranch, LLC

Good morning,

Please see the attached draft Preliminary Determination for T-13890.

Kindest regards,

TAMERA SMITH PLEASE NOTE NEW EMAIL: tamera.l.smith@water.oregon.gov
REIMBURSEMENT AUTHORITY (EXPEDITED PROGRAM) TRANSFER CASEWORKER
725 Summer St. NE, Suite A | Salem, Oregon 97301 | PLEASE NOTE NEW PHONE: 503-979-9607



Oregon
Kate Brown, Governor

Water Resources Department
725 Summer St NE, Suite A
Salem, OR 97301
(503) 986-0900
Fax (503) 986-0904

JUNE 15, 2022

VIA CERTIFIED MAIL AND E-MAIL

SHOTGUN CREEK RANCH, LLC
ATTN: JOE PAPINEAU
40791 SE SHOTGUN RD.
POST, OR 97752

SUBJECT: Water Right Transfer Application T-13890

Please find enclosed the Preliminary Determination indicating that, based on the information available, the Department intends to approve application T-13890. This document is an intermediate step in the approval process; water may not be used legally as proposed in the transfer application until a Final Order has been issued by the Department. Please read this entire letter carefully to determine your responsibility for additional action.


A public notice is being published in the Department's weekly publication, simultaneously with issuance of the Preliminary Determination. The notice initiates a period in which any person may file either a protest opposing the decision proposed by the Department in the Preliminary Determination or a standing statement supporting the Department's decision. The protest period will end 30 days after the Department's notice.

If no protest is filed, the Department will issue a Final Order consistent with the Preliminary Determination. You should receive a copy of the Final Order about 30 days after the close of the protest period.

If a protest is filed, the application may be referred to a contested case proceeding. A contested case provides an opportunity for the proponents and opponents of the decision proposed in the Preliminary Determination to present information and arguments supporting their position in a quasi-judicial proceeding.

Please do not hesitate to contact me at tamera.l.smith@water.oregon.gov or 503-979-9607 if I may be of assistance.

Kindest regards,



Transfer Caseworker
Transfer and Conservation Section

cc: Transfer Application file T-13890
Bill D. Nashem, District 24 Watermaster (*via e-mail*)
Shonee D. Langford, Agent for the applicant (*via e-mail*)

encs

**BEFORE THE WATER RESOURCES DEPARTMENT
OF THE
STATE OF OREGON**

In the Matter of Transfer Application)	PRELIMINARY DETERMINATION
T-13890, Crook County)	PROPOSING APPROVAL OF CHANGES IN
)	PLACES OF USE

Authority

Oregon Revised Statutes (ORS) 540.505 to 540.580 establish the process in which a water right holder may submit a request to transfer the point of diversion, place of use, or character of use authorized under an existing water right. Oregon Administrative Rules (OAR) Chapter 690, Division 380 implement the statutes and provides the Department's procedures and criteria for evaluating transfer applications.

Applicant

SHOTGUN CREEK RANCH, LLC
ATTN: JOE PAPINEAU
40791 SE SHOTGUN RD.
POST, OR 97752

Findings of Fact

1. On January 7, 2022, SHOTGUN CREEK RANCH, LLC, ATTN: JOE PAPINEAU filed an application to change the places of use under Certificates 94456, 95554, and 95555. The Department assigned the application number T-13890.
2. Notice of the application for transfer was published on January 25, 2022, pursuant to OAR 690-380-4000. No comments were filed in response to the notice.
3. On March 29, 2022, the Department contacted the agent for the applicant, requesting the listed lands for the Land Use Information Form. The agent for the applicant replied with the list on the same day.
4. On April 18, 2022, the Department mailed a copy of the draft Preliminary Determination proposing to approve Transfer Application T-13890 to the applicant. The draft Preliminary Determination cover letter set forth a deadline of May 18, 2022, for the applicant to respond.
5. On May 9, 2022, the agent for the applicant requested an additional year for completion of the transfer, citing the need for an extra irrigation season to implement the changes.

Pursuant to OAR 690-380-4030, any person may file a protest or standing statement within 30 days after the last date of publication of notice of this preliminary determination.

6. On May 17, 2022, the applicant requested that the Department proceed with issuance of a Preliminary Determination and provided the necessary information to demonstrate that the applicant is authorized to pursue the transfer.

7. The portion of the first right to be transferred is as follows:

Certificate: 94456 in the name of SHOTGUN CREEK RANCH, LLC (confirmed by Crooked River Decree, Volume 1, Page 449)
Use: IRRIGATION of 4.8 ACRES
Priority Date: 1889
Rate: 0.06 CUBIC FOOT PER SECOND
Limit/Duty: The amount of water to which this right is entitled is limited to an amount actually beneficially used from February 1st to December 1st of each year, and shall not exceed 0.06 cubic foot per second or its equivalent in case of rotation, measured at the point of diversion on Shotgun Creek.
Source: SHOTGUN CREEK, tributary of CROOKED RIVER

Authorized Point of Diversion:

Twp	Rng	Mer	Sec	Q-Q	Measured Distances
17 S	20 E	WM	9	SW SW	SHOTGUN CREEK #1 NEW – 2040 FEET SOUTH AND 920 FEET EAST FROM THE W1/4 CORNER OF SECTION 9

Authorized Place of Use:

IRRIGATION					
Twp	Rng	Mer	Sec	Q-Q	Acres
17 S	20 E	WM	8	NW NW	4.8

8. The agent has provided measured distances to better describe the authorized points of diversion:

Twp	Rng	Mer	Sec	Q-Q	Measured Distances
17 S	20 E	WM	9	SW SW	SHOTGUN CREEK #1 NEW – 2150 FEET SOUTH AND 1030 FEET EAST FROM THE W1/4 CORNER OF SECTION 9

9. Transfer Application T-13890 proposes to change the place of use of the right to:

IRRIGATION					
Twp	Rng	Mer	Sec	Q-Q	Acres
17 S	20 E	WM	8	NW NW	4.8

10. The second right to be transferred is as follows:

Certificate: 95554 in the name of CROOKED RIVER EAST LLC (confirmed by Crooked River Decree, Volume 1, Page 449)
Use: IRRIGATION of 10.0 ACRES
Priority Date: 1889
Rate: 0.115 CUBIC FOOT PER SECOND

Limit/Duty: The amount of water to which this right is entitled is limited to an amount actually beneficially used from February 1st to December 1st of each year, and shall not exceed 0.115 cubic foot per second or its equivalent in case of rotation, measured at the point of diversion on Shotgun Creek.

Source: SHOTGUN CREEK, a tributary of CROOKED RIVER

Authorized Points of Diversion:

Twp	Rng	Mer	Sec	Q-Q	Measured Distances
17 S	20 E	WM	9	SE NW	SHOTGUN CREEK - POD 5 (ORIGINAL) - 1940 FEET SOUTH AND 100 FEET WEST FROM THE N1/4 CORNER OF SECTION 9
17 S	20 E	WM	9	SW SW	POD 6 (ADDITIONAL) - 2150 FEET SOUTH AND 1030 FEET EAST FROM THE W1/4 CORNER OF SECTION 9

Authorized Place of Use:

IRRIGATION					
Twp	Rng	Mer	Sec	Q-Q	Acres
17 S	20 E	WM	7	NE NE	4.3
17 S	20 E	WM	8	NW NW	5.7
TOTAL					10.0

11. Transfer Application T-13890 proposes to change the place of use of the right to:

IRRIGATION					
Twp	Rng	Mer	Sec	Q-Q	Acres
17 S	20 E	WM	7	NE NE	4.2
17 S	20 E	WM	7	SE NE	0.1
17 S	20 E	WM	8	NW NW	5.7
TOTAL					10.0

12. The portion of the third right to be transferred is as follows:

Certificate: 95555 in the name of CROOKED RIVER EAST LLC (perfected under Permit S-27410)

Use: SUPPLEMENTAL IRRIGATION of 10.0 ACRES

Priority Date: MAY 23, 1961

Rate: 0.13 CUBIC FOOT PER SECOND

Limit/Duty: The amount of water used for irrigation, together with the amount secured under any other right existing for the same lands, is limited to a diversion of ONE-FORTIETH of one cubic foot per second, or its equivalent for each acre irrigated, and shall be further limited to a diversion of not to exceed 4.0 acre-feet per acre for each acre irrigated during the irrigation season of each year.

Source: CROOKED RIVER, tributary to the DESCHUTES RIVER

Authorized Point of Diversion:

Twp	Rng	Mer	Sec	Q-Q	Measured Distances
17 S	20 E	WM	4	NE SW	POD 3 NEW - 140 FEET SOUTH AND 2270 FEET EAST FROM THE W1/4 CORNER OF SECTION 4

Authorized Place of Use:

SUPPLEMENTAL IRRIGATION					
Twp	Rng	Mer	Sec	Q-Q	Acres
17 S	20 E	WM	7	NE NE	4.3
17 S	20 E	WM	8	NW NW	5.7
TOTAL					10.0

13. Transfer Application T-13890 proposes to change the place of use of the right to:

SUPPLEMENTAL IRRIGATION					
Twp	Rng	Mer	Sec	Q-Q	Acres
17 S	20 E	WM	7	NE NE	4.2
17 S	20 E	WM	7	SE NE	0.1
17 S	20 E	WM	8	NW NW	5.7
TOTAL					10.0

Transfer Review Criteria [OAR 690-380-4010(2)]

14. Water has been used within the last five years according to the terms and conditions of the rights. There is no information in the record that would demonstrate that the rights are subject to forfeiture under ORS 540.610.
15. A pump, pipeline, and sprinkler system sufficient to use the full amount of water allowed under the existing rights were present within the five-year period prior to submittal of Transfer Application T-13890.
16. The proposed changes would not result in enlargement of the rights.
17. The proposed changes would not result in injury to other water rights.
18. All other application requirements are met.

Determination and Proposed Action

The changes in places of use proposed in Transfer Application T-13890 appear to be consistent with the requirements of ORS 540.505 to 540.580 and OAR 690-380-5000. If protests are not filed pursuant to OAR 690-380-4030, the transfer application will be approved.

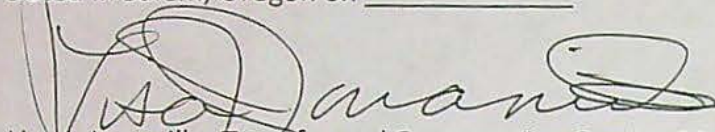
If Transfer Application T-13890 is approved, the final order will include the following:

1. *The changes in places of use proposed in Transfer Application T-13890 are approved.*

2. *The right to the use of the water is restricted to beneficial use at the place of use described, and is subject to all other conditions and limitations contained in Certificates 94456, 95554, and 95555, and any related decree.*
3. *Water right Certificates 94456 and 95555 are cancelled. New certificates will be issued describing those portions of the rights not affected by this transfer.*
4. *Water right Certificate 95554 is cancelled.*
5. *Water use measurement conditions:*
 - a. *Before water use may begin under this order, the water user shall install a totalizing flow meter, or, with prior approval of the Director, another suitable measuring device, at each point of diversion (new and existing).*
 - b. *The water user shall maintain the meters or measuring devices in good working order.*
 - c. *The water user shall allow the Watermaster access to the meters or measuring devices; provided however, where the meters or measuring devices are located within a private structure, the Watermaster shall request access upon reasonable notice.*
6. *The former places of use of the transferred rights shall no longer receive water under the rights.*
7. *Full beneficial use of the water shall be made, consistent with the terms of this order, on or before **October 1, 2024**. A Claim of Beneficial Use prepared by a Certified Water Right Examiner shall be submitted by the applicant to the Department within one year after the deadline for completion of the changes and full beneficial use of the water.*

8. After satisfactory proof of beneficial use is received, new certificates confirming the rights transferred will be issued.

Dated in Salem, Oregon on JUN 15 2022



Lisa J. Jaramillo, Transfer and Conservation Section Manager, for
THOMAS M BYLER, DIRECTOR
Oregon Water Resources Department

This Preliminary Determination was prepared by Tamera Smith. If you have any questions about the information in this document, you may reach me at 503-979-9607 or tamera.l.smith@water.oregon.gov

Protests should be addressed to the attention of Water Rights Services Division, Water Resources Department, 725 Summer St. NE, Suite A, Salem, OR 97301-1266.

Notice Regarding Service Members: Active duty service members have a right to stay these proceedings under the Federal Service Members Civil Relief Act. For more information contact the Oregon State Bar at 800-452-8260, the Oregon Military Department at 503-584-3571, or the nearest United States Armed Forces Legal Assistance Office through <http://legalassistance.law.af.mil>. The Oregon Military Department does not have a toll-free number.



Oregon

Kate Brown, Governor

Water Resources Department

725 Summer St NE, Suite A

Salem, OR 97301

(503) 986-0900

Fax (503) 986-0904

APRIL 18, 2022

VIA E-MAIL

SHOTGUN CREEK RANCH, LLC
ATTN: JOE PAPINEAU
40791 SE SHOTGUN RANCH RD.
POST, OR 97752

Reference: Water Right Transfer Application T-13890

Your water right transfer is in the first of three phases of processing. Enclosed is a draft of the Department's Preliminary Determination regarding Transfer Application T-13890. The document reflects the Department's conclusion that, based on the information currently available, the transfer will be approved. Your response and submittal of the items outlined below are required by May 18, 2022.

Required items needing your immediate attention:

1. Please carefully review the Draft Preliminary Determination to verify that it accurately reflects the changes you intend to make and to become familiar with the proposed conditions.
2. Respond in writing by May 18, 2022 with acknowledgement that you agree to the proposed action and conditions.
3. If you find any errors, please let me know.
4. **REQUIRED:** You must submit a **Report of Ownership** for the lands where the water right(s) are currently located (i.e., the FROM lands). This report:
 - a) Must be prepared by a title company;
 - b) Shall include a "prepared by" statement and the date the title company prepared the report printed on the cover sheet;
 - c) Must be:
 - i. Prepared within 3 months of the Draft Preliminary Determination showing current ownership; **OR**
 - ii. Prepared within 3 months of recording of a water right conveyance agreement; **OR**
 - iii. Have a prepared date showing ownership at the time a water right conveyance agreement was recorded.

If water right conveyance agreements are involved, it is helpful to provide copies of those agreements along with the Report of Ownership.

IMPORTANT: In order for the Department to clearly understand the date that the title company prepared the Report of Ownership, the title company must indicate/state the date that they prepared the report on the coversheet and/or first page of the report.

- d) Must include a list of owners at the time the report was generated; **AND**
 - e) Must include a legal description of the property where the water right to be transferred is currently located (i.e., the FROM lands).
5. You must provide a notarized statement of consent signed by any landowner listed in the Report of Ownership who is not already included in the transfer application. The Department's statement of consent form (**Consent By Deeded Landowner**) is available at: [https://www.oregon.gov/OWRD/WRDFormsPDF/consent to transfer form.pdf](https://www.oregon.gov/OWRD/WRDFormsPDF/consent%20to%20transfer%20form.pdf)

Conditions to your water right...

The Watermaster has required a water measurement devices at the new and existing diversion points prior to diversion of water. Enclosed is a contact information sheet to assist you in pursuing additional information or approval of the required (or alternate) devices.

Please note the proposed date by which all conditions must be met: October 1, 2023. If the required completion date is insufficient to comply with any of the conditions, you may request more time, at no cost to you, during this stage of processing. **Please let me know by the comment deadline if you will need more time and explain the reasons why.**

What happens next...

Once the preliminary determination is issued a publication period is required. The Department will publish a notice in their weekly publication, which opens a 30-day period in which the transfer can be protested.

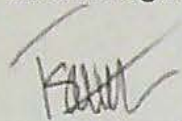
Issuance of the Preliminary Determination will occur shortly after we receive:

1. Your written response to the conditions and proposed action in the Draft Preliminary Determination (e-mail is acceptable); and
2. The Report of Ownership, including affidavits of consent from any landowners shown in the ownership report who have not signed the transfer application. The title company must indicate/state the date that they prepared the ownership report on the coversheet and/or first page of the report.

If we do not receive the items listed above by May 18, 2022, a Preliminary Determination may be issued denying the application as incomplete.

Please do not hesitate to contact me at tamera.l.smith@water.oregon.gov or 503-979-9607 if I may be of assistance.

Kindest regards,



Tamera Smith
Transfer Caseworker
Transfer and Conservation Section

cc: Transfer Application file T-13890
Bill D. Nashem, District 24 Watermaster (*via e-mail*)
Shonee D. Langford, Agent for the applicant (*via e-mail*)

encs

January 6, 2022

Shonee D. Langford
T: 503-540-4261
C: 503-807-2082
slangford@schwabe.com

VIA UPS OVERNIGHT DELIVERY

Oregon Water Resources Department
725 Summer Street NE, Suite A
Salem, OR 97301

RE: Application for Water Right Transfer
Our File No.: 114922-266325

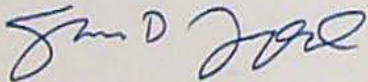
To Whom It May Concern:

Enclosed for filing on behalf of Shotgun Creek Ranch, LLC, are the following:

1. Application for Permanent Water Right Transfer together with supporting documentation and a check made payable to OWRD in the amount of \$2,580 for the required filing fee; and
2. Transfer Reimbursement Authority Estimate Application, together with a check made payable to OWRD in the amount of \$125 for the required filing fee.

I will serve as the applicant's agent. Please copy me on all correspondence relating to this application.

Best regards,



Shonee D. Langford

SDL:asc
Enclosures

PDX\114922\266325\SDL\32669112.1

RECEIVED

JAN 07 2022

OWRD

**STATE OF OREGON
WATER RESOURCES DEPARTMENT**

725 Summer St. N.E. Ste. A
SALEM, OR 97301-4172

(503) 986-0900 / (503) 986-0904 (fax)

RECEIPT # **137215**

INVOICE # _____

RECEIVED FROM: Shotgun Ranch LLC 2

BY: _____

CASH: ☐ CHECK: # X1508 OTHER: (IDENTIFY) ☐ _____

APPLICATION	_____
PERMIT	_____
TRANSFER	<u>T-13890</u>

TOTAL REC'D \$ 2580.00

1083 TREASURY 4170 WRD MISC CASH ACCT

0407 COPIES \$ _____

OTHER: (IDENTIFY) _____ \$ _____

0243 I/S Lease _____ 0244 Muni Water Mgmt. Plan _____ 0245 Cons. Water _____

4270 WRD OPERATING ACCT

MISCELLANEOUS

0407 COPY & TAPE FEES \$ _____

0410 RESEARCH FEES \$ _____

0408 MISC REVENUE: (IDENTIFY) _____ \$ _____

TC162 DEPOSIT LIAB. (IDENTIFY) _____ \$ _____

0240 EXTENSION OF TIME \$ _____

WATER RIGHTS:

0201 SURFACE WATER \$ _____ 0202 \$ _____

0203 GROUND WATER \$ _____ 0204 \$ _____

0205 TRANSFER \$ 2580.00

WELL CONSTRUCTION

0218 WELL DRILL CONSTRUCTOR \$ _____ 0219 \$ _____

LANDOWNER'S PERMIT

0220 \$ _____

OTHER (IDENTIFY) _____

0536 TREASURY 0437 WELL CONST. START FEE

0211 WELL CONST START FEE \$ _____ CARD# _____

0210 MONITORING WELLS \$ _____ CARD# _____

OTHER (IDENTIFY) _____

0607 TREASURY 0467 HYDRO ACTIVITY LIC NUMBER

0233 POWER LICENSE FEE (FW/WRD) \$ _____

0231 HYDRO LICENSE FEE (FW/WRD) \$ _____

HYDRO APPLICATION \$ _____

TREASURY OTHER / RDX

FUND _____ TITLE _____

OBJ. CODE _____ VENDOR # _____

DESCRIPTION _____ \$ _____

**RECEIVED
OVER THE COUNTER**

RECEIPT: **137215**

DATED: 11/7/2022 BY: Mindy Carlson

Application for Permanent Water Right Transfer



Oregon Water Resources Department
725 Summer Street NE, Suite A
Salem, Oregon 97301-1266
(503) 986-0900
www.oregon.gov/OWRD

Part 1 of 5 – Minimum Requirements Checklist

This transfer application **will be returned** if Parts 1 through 5 and all required attachments are not completed and included.

For questions, please call (503) 986-0900, and ask for Transfer Section.

Check all items included with this application. (N/A = Not Applicable)

- ☒ Part 1 – Completed Minimum Requirements Checklist.
- ☒ Part 2 – Completed Transfer Application Map Checklist.
- ☒ Part 3 – Application Fee, payable by check to the Oregon Water Resources Department, and completed Fee Worksheet, page 3. Try the new online fee calculator at:
http://apps.wrd.state.or.us/apps/misc/wrd_fee_calculator.
- ☒ Part 4 – Completed Applicant Information and Signature.
- ☒ Part 5 – Information about Water Rights to be Transferred: **How many water rights are to be transferred? 2** List them here: **Certificates 94456, 95554 & 95555**
Please include a separate Part 5 for each water right. (See instructions on page 6)
NOTE: A separate transfer application is required for each water right unless the criteria in OAR 690-380-3220 are met.

Attachments:

- ☒ Completed Transfer Application Map.
- ☒ Completed Evidence of Use Affidavit and supporting documentation.
- ☐ ☒ N/A Affidavit(s) of Consent from Landowner(s) (if the applicant does not own the land the water right is on.)
- ☐ ☒ N/A Supplemental Form D – For water rights served by or issued in the name of an irrigation district. Complete when the transfer applicant is not the irrigation district.
- ☒ ☐ N/A Oregon Water Resources Department's Land Use Information Form with approval and signature (or signed land use form receipt stub) from each local land use authority in which water is to be diverted, conveyed, and/or used. Not required if water is to be diverted, conveyed, and/or used only on federal lands or if all of the following apply: a) a change in place of use only, b) no structural changes, c) the use of water is for irrigation only, and d) the use is located within an irrigation district or an exclusive farm use zone.
- ☐ ☒ N/A Water Well Report/Well Log for changes in point(s) of appropriation (well(s)) or additional point(s) of appropriation.
- ☐ ☒ N/A Geologist Report for a change from a surface water point of diversion to a ground water point of appropriation (well), if the proposed well is more than 500' from the surface water source and more than 1000' upstream or downstream from the point of diversion. See OAR 690-380-2130 for requirements and applicability.

RECEIVED

JAN 07 2022

OWRD

(For Staff Use Only)

WE ARE RETURNING YOUR APPLICATION FOR THE FOLLOWING REASON(S):

- ☐ Application fee not enclosed/insufficient
- ☐ Land Use Form not enclosed or incomplete
- ☐ Additional signature(s) required
- ☐ Map not included or incomplete
- ☐ Evidence of Use Form not enclosed or incomplete
- ☐ Part _____ is incomplete

Other/Explanation _____

Staff: _____ 503- _____ Date: ____/____/____

Revised 7/1/20

TACS

Part 2 of 5 – Transfer Application Map

Your transfer application will be returned if any of the map requirements listed below are not met.

Please be sure that the transfer application map you submit includes all the required items and matches the existing water right map. Check all boxes that apply.

- ☒ ☐ N/A Certified Water Right Examiner (CWRE) Stamp and Original Signature. For a list of CWREs, see http://apps.wrd.state.or.us/apps/wr/cwre_license_view/. CWRE stamp and signature are not required for substitutions.
- ☐ ☒ N/A If **more than three** water rights are involved, separate maps are needed for each water right.
- ☒ Permanent quality printed with dark ink on good quality paper.
- ☒ The size of the map can be 8½ x 11 inches, 8½ x 14 inches, 11 x 17 inches, or up to 30 x 30 inches. For 30 x 30 inch maps, one extra copy is required.
- ☒ A north arrow, a legend, and scale.
- ☒ The scale of the map must be: 1 inch = 400 feet, 1 inch = 1,320 feet, the scale of the Final Proof/Claim of Beneficial Use Map (the map used when the permit was certificated), the scale of the county assessor map if the scale is not smaller than 1 inch = 1,320 feet, or a scale that has been pre-approved by the Department.
- ☒ Township, Range, Section, ¼ ¼, DLC, Government Lot, and other recognized public land survey lines.
- ☒ Tax lot boundaries (property lines) are required. Tax lot numbers are recommended.
- ☒ Major physical features including rivers and creeks showing direction of flow, lakes and reservoirs, roads, and railroads.
- ☒ Major water delivery system features from the point(s) of diversion/appropriation such as main pipelines, canals, and ditches.
- ☒ Existing place of use that includes separate hachuring for each water right, priority date, and use including number of acres in each quarter-quarter section, government lot, or in each quarter-quarter section as projected within government lots, donation land claims, or other recognized public land survey subdivisions. If less than the entirety of the water right is being changed, a separate hachuring is needed for lands left unchanged.
- ☒ ☐ N/A Proposed place of use that includes separate hachuring for each water right, priority date, and use including number of acres in each quarter-quarter section, government lot, or in each quarter-quarter section as projected within government lots, donation land claims, or other recognized public land survey subdivisions.
- ☒ Existing point(s) of diversion or well(s) with distance and bearing or coordinates from a recognized survey corner. This information can be found in your water right certificate or permit.
- ☐ ☒ N/A If you are proposing a change in point(s) of diversion or well(s), show the proposed location and label it clearly with distance and bearing or coordinates. If GPS coordinates are used, latitude-longitude coordinates may be expressed as either degrees-minutes-seconds with at least one digit after the decimal (example – 42°32'15.5") or degrees-decimal with five or more digits after the decimal (example – 42.53764°).

RECEIVED

JAN 07 2022

7 JAN 07 2022

Permanent Transfer Application Form – Page 3 of 17

FEE WORKSHEET for SUBSTITUTION			
1	Base Fee (includes change to one well)	1	\$990.00
	Number of wells included in substitution _____ (2a) Subtract 1 from the number in 2a above: _____ (2b) <i>If only one well this will be 0</i>		
2	Multiply line 2b by \$480 and enter » » » » » » » » » » » » » » »	2	NA
3	Add entries on lines 1 through 2 above » » » » » » » Fee for Substitution:	3	NA

RECEIVED

- QWRD

Part 4 of 5 – Applicant Information and Signature

Applicant Information

APPLICANT/BUSINESS NAME Shotgun Creek Ranch LLC Attn: Joe Papineau			PHONE NO. (541) 379-6860	ADDITIONAL CONTACT NO.
ADDRESS 40791 SE Shotgun Ranch Road				FAX NO.
CITY Post	STATE OR	ZIP 97752	E-MAIL joe.papineau@gmail.com	
BY PROVIDING AN E-MAIL ADDRESS, CONSENT IS GIVEN TO RECEIVE ALL CORRESPONDENCE FROM THE DEPARTMENT ELECTRONICALLY. COPIES OF THE FINAL ORDER DOCUMENTS WILL ALSO BE MAILED.				

Agent Information – The agent is authorized to represent the applicant in all matters relating to this application.

AGENT/BUSINESS NAME Shonee Langford Schwabe, Williamson & Wyatt			PHONE NO. (503) 540-4261	ADDITIONAL CONTACT NO.
ADDRESS Equitable Center 530 Center Street NE, Suite 730				FAX NO.
CITY Salem	STATE OR	ZIP 97301	E-MAIL slangford@schwabe.com	
BY PROVIDING AN E-MAIL ADDRESS, CONSENT IS GIVEN TO RECEIVE ALL CORRESPONDENCE FROM THE DEPARTMENT ELECTRONICALLY. COPIES OF THE FINAL ORDER DOCUMENTS WILL ALSO BE MAILED.				

Explain in your own words what you propose to accomplish with this transfer application, and why:
We need to modify the places of use for portions of the three water rights because two pivots will be used to irrigate fields previously irrigated using wheel lines.

If you need additional space, continue on a separate piece of paper and attach to the application as "Attachment 1".

Check One Box

- ☒ By signing this application, I understand that, upon receipt of the draft preliminary determination and prior to Department approval of the transfer, I will be required to provide landownership information and evidence that I am authorized to pursue the transfer as identified in OAR 690-380-4010(5); **OR**
- ☐ I affirm the applicant is a municipality as defined in ORS 540.510(3)(b) and that the right is in the name of the municipality or a predecessor; **OR**
- ☐ I affirm the applicant is an entity with the authority to condemn property and is acquiring by condemnation the property to which the water right proposed for transfer is appurtenant and have supporting documentation.

RECEIVED

JAN 07 2022

OWRD

By my signature below, I confirm that I understand:

- Prior to Department approval of the transfer application, I may be required to submit payment to the Department for publication of a notice in a newspaper with general circulation in the area where the water right is located, once per week for two consecutive weeks. If more than one qualifying newspaper is available, I suggest publishing the notice in the following newspaper: The Central Oregonian.
- Amendments to the application may only be made in response to the Department's Draft Preliminary Determination (DPD). The applicant will have a period of at least 30 days to amend the application to address any issues identified by the Department in the DPD, or to withdraw the application. Note that amendments may be subject to additional fees, pursuant to ORS 536.050.
- Failure to complete an approved change in place of use and/or change in character of use, will result in loss of the water right (OAR 690-380-6010).
- Refunds may only be granted upon request and, as set forth in ORS 536.050(4)(a), if the Director determines that a refund of all or part of a fee is appropriate in the interests of fairness to the public or necessary to correct an error of the Department.

I (we) affirm that the information contained in this application is true and accurate.



Applicant signature

Joe Papineau, Ranch Manager
Print Name (and Title if applicable)

12-15-21
Date

Applicant signature

Print Name (and Title if applicable)

Date

Is the applicant the sole owner of the land on which the water right, or portion thereof, proposed for transfer is located? ☒ Yes ☐ No*

**If NO, include signatures of all deeded landowners (and mailing and/or e-mail addresses if different than the applicant's) or attach affidavits of consent (and mailing and/or e-mail addresses) from all landowners or individuals/entities to which the water right(s) were conveyed.*

Check the following boxes that apply:

- ☐ The applicant is responsible for completion of change(s). Notices and correspondence should continue to be sent to the applicant.
- ☐ The receiving landowner will be responsible for completing the proposed change(s) after the final order is issued. Copies of notices and correspondence should be sent to this landowner.
- ☐ Both the receiving landowner and applicant will be responsible for completion of change(s). Copies of notices and correspondence should be sent to this landowner and the applicant.

At this time, are the lands in this transfer application in the process of being sold? ☐ Yes ☒ No

If YES, and you know who the new landowner will be, please complete the receiving landowner information table below. If you do not know who the new landowner will be, then a request for assignment will have to be filed for at a later date.

If a property sells, the certificated water right(s) located on the land belong to the new owner, unless a sale agreement or other document states otherwise. For more information see:

https://www.oregon.gov/owrd/WRDFormsPDF/Transfer_Property_Transactions.pdf

RECEIVING LANDOWNER NAME			PHONE NO.	ADDITIONAL CONTACT NO.
NA				
ADDRESS			FAX NO.	
CITY	STATE	ZIP	E-MAIL	
Describe any special ownership circumstances:				
The confirming Certificate shall be issued in the name of: <input type="checkbox"/> Applicant <input type="checkbox"/> Receiving Landowner				

☐ Check here if any of the water rights proposed for transfer are or will be located within or served by an irrigation or other water district. (Tip: Complete and attach Supplemental Form D.)

IRRIGATION DISTRICT NAME NA	ADDRESS	
CITY	STATE	ZIP

☐ Check here if water for any of the rights supplied under a water service agreement or other contract for stored water with a federal agency or other entity.

ENTITY NAME NA	ADDRESS	
CITY	STATE	ZIP



To meet State Land Use Consistency Requirements, you must list all county, city, municipal corporation, or tribal governments within whose jurisdiction water will be diverted, conveyed or used.

ENTITY NAME Crook County Planning Department	ADDRESS Crook Co. Courthouse 300 NE 3rd Street, Rm 12	
CITY Prineville	STATE OR	ZIP 97754

RECEIVED
JAN 07 2022
OWRD

Part 5 of 5 – Water Right Information

Please use a separate Part 5 for each water right being changed. See instructions on page 6, to copy and paste additional Part 5s, or to add additional rows to tables within the form.

CERTIFICATE # 94456

Description of Water Delivery System

System capacity: 0.24 cfs for Shotgun POD 1 (aka POD 6) for the 4.8 acres of irrigation rights being transferred cubic feet per second (cfs) OR
 _____ gallons per minute (gpm)

Describe the current water delivery system or the system that was in place at some time within the last five years. Include information on the pumps, canals, pipelines, and sprinklers used to divert, convey, and apply the water at the authorized place of use. Shotgun POD 1, also identified as POD 6, serves this POU and other water rights. Water is gravity flowed in a pipeline from a reservoir in the SWSW of Section 9 to a 25-hp centrifugal pump located in the NWNW of Section 10. The pumped water is then piped to a bulge located in the NESW of Section 8. Water gravity flowed from the bulge is applied using wheel lines. The computed pump capacity is 1.44 cfs, but the gravity flow pipe from the bulge to the POU has a computed capacity of 0.75 cfs.

There are 20 40-foot-long lengths of wheel lines with 9/64th inch nozzles. A table in the Department's CBU forms indicates the nozzles produce 4 gpm at 50 psi. The 20 nozzles have a theoretical capacity of 80 gpm (0.18 cfs). In addition to the wheel lines, a Kifco T-180 water reel has been used for irrigation. The water reel has a 3/8-inch nozzle that delivers 26 gpm (0.06 cfs) at 35 psi.

Drake Creek 1 (Ream Ditch) and Drake Creek 2 do not deliver water to the acres involved in the transfer.

Table 1. Location of Authorized and Proposed Point(s) of Diversion (POD) or Appropriation (POA)
 (Note: If the POD/POA name is not specified on the certificate, assign it a name or number here.)

POD/POA Name or Number	Is this POD/POA Authorized on the Certificate or is it Proposed?	If POA, OWRD Well Log ID# (or Well ID Tag # L-___)	Twp	Rng	Sec	¼	¼	Tax Lot, DLC or Gov't Lot	Measured Distances (from a recognized survey corner)
Shotgun POD 1 (aka POD 6)	<input checked="" type="checkbox"/> Authorized <input type="checkbox"/> Proposed	--	17 S	20 E	9	SW	SW	800	Redescribed as 2,150 ft South and 1030 ft East from W¼ Sec. 9
Drake Creek 1 (Ream Ditch)	<input checked="" type="checkbox"/> Authorized <input type="checkbox"/> Proposed	--	17 S	20 E	10	NW	SW	600	This POD does not serve the acres involved in this transfer.
Drake Creek 2	<input checked="" type="checkbox"/> Authorized <input type="checkbox"/> Proposed	--	17 S	20 E	10	SW	SW	600	This POD does not serve the acres involved in this transfer.

Check all type(s) of change(s) proposed below (change "CODES" are provided in parentheses):

- ☒ Place of Use (POU)
 ☐ Supplemental Use to Primary Use (S to P)
- ☐ Character of Use (USE)
 ☐ Point of Appropriation (POA)

- | | |
|---|---|
| <input type="checkbox"/> Point of Diversion (POD) | <input type="checkbox"/> Additional Point of Appropriation (APOA) |
| <input type="checkbox"/> Additional Point of Diversion (APOD) | <input type="checkbox"/> Substitution (SUB) |
| <input type="checkbox"/> Surface Water POD to Ground Water
POA (SW/GW) | <input type="checkbox"/> Government Action POD (GOV) |

Will all of the proposed changes affect the entire water right?

- ☐ Yes Complete only the Proposed ("to" or "on" lands) section of Table 2 on the next page. Use the "CODES" listed above to describe the proposed changes.
- ☒ No Complete all of Table 2 to describe the portion of the water right to be changed.

RECEIVED

JAN 07 2022

OWRD

Please use and attach additional pages of Table 2 as needed.
See page 6 for instructions.

Do you have questions about how to fill-out the tables?
Contact the Department at 503-986-0900 and ask for Transfer Staff.

Table 2. Description of Changes to Water Right Certificate # 94456

List the change proposed for the acreage in each ¼ ¼. If more than one change is proposed, specify the acreage associated with each change.
If there is more than one POD/POA involved in the proposed changes, specify the acreage associated with each POD/POA.

AUTHORIZED (the "from" or "off" lands) The listing that appears on the certificate BEFORE PROPOSED CHANGES List only that part or portion of the water right that will be changed.											Proposed Changes (see "CODES" from previous page)	PROPOSED (the "to" or "on" lands) The listing as it would appear AFTER PROPOSED CHANGES are made.												
Twp	Rng	Sec	¼ ¼	Tax Lot	Gvt Lot or DLC	Acres	Type of USE listed on Certificate	POD(s) or POA(s) (name or number from Table 1)	Priority Date	Twp		Rng	Sec	¼ ¼	Tax Lot	Gvt Lot or DLC	Acres	New Type of USE	POD(s)/ POA(s) to be used (from Table 1)	Priority Date				
EXAMPLE																								
2	S	9	E 15	NE	NW	100		15.0	Irrigation	POD #1 POD #2	1901	POU/POD	2	S	9	E 1	NW	NW	500	1	10.0		POD #5	1901
													2	S	9	E 2	SW	NW	500		5.0		POD #6	1901
17	S	20	E 8	NW	NW	800	--	4.8	Irrigation	POD 6	1889	POU	17	S	20	E 8	NW	NW	800	--	4.8	No Change	POD 6	1889
TOTAL ACRES:						4.8						TOTAL ACRES:						4.8						

Additional remarks:

RECEIVED

JAN 07 2022

OWRD

For Place of Use or Character of Use Changes

Are there other water right certificates, water use permits or ground water registrations associated with the "from" or the "to" lands? ☒ Yes ☐ No

If YES, list the certificate, water use permit, or ground water registration numbers: Certificates 95554 and 95555 and Application G-19149.



Pursuant to ORS 540.510, any "layered" water use such as an irrigation right that is supplemental to a primary right proposed for transfer must be included in the transfer or be cancelled. Any change to a ground water registration must be filed separately in a ground water registration modification application.

For Substitution (ground water supplemental irrigation will be substituted for surface water primary irrigation)

Ground water supplemental Permit or Certificate # NA;

Surface water primary Certificate # NA.

For a change from Supplemental Irrigation Use to Primary Irrigation Use

Identify the primary certificate to be cancelled. Certificate # NA

For a change in point(s) of appropriation (well(s)) or additional point(s) of appropriation:

- ☐ Well log(s) are attached for each authorized and proposed well(s) that are clearly labeled and associated with the corresponding well(s) in Table 1 above and on the accompanying application map.

Tip: You may search for well logs on the Department's web page at:

http://apps.wrd.state.or.us/apps/gw/well_log/Default.aspx

AND/OR

- ☐ Describe the construction of the authorized and proposed well(s) in Table 3 for any wells that do not have a well log. For *proposed wells not yet constructed or built*, provide "a best estimate" for each requested information element in the table. The Department recommends you consult a licensed well driller, geologist, or certified water right examiner to assist with assembling the information necessary to complete Table 3.

Table 3. Construction of Point(s) of Appropriation

Any well(s) in this listing must be clearly tied to corresponding well(s) described in Table 1 and shown on the accompanying application map. Failure to provide the information will delay the processing of your transfer application until it is received. The information is necessary for the department to assess whether the proposed well(s) will access the same source aquifer as the authorized point(s) of appropriation (POA). The Department is prohibited by law from approving POA changes that do not access the same source aquifer.

Proposed or Authorized POA Name or Number	Is well already built? (Yes or No)	If an existing well: OWRD Well ID Tag No. L-	Total well depth	Casing Diameter	Casing Intervals (feet)	Seal depth(s) (intervals)	Perforated or screened intervals (in feet)	Static water level of completed well (in feet)	Source aquifer (sand, gravel, basalt, etc.)	Well-specific rate (cfs or gpm). If less than full rate of water right
NA										

RECEIVED

JAN 07 2022

Part 5 of 5 – Water Right Information

Please use a separate Part 5 for each water right being changed. See instructions on page 6, to copy and paste additional Part 5s, or to add additional rows to tables within the form.

CERTIFICATE # 95554

Description of Water Delivery System

System capacity: **0.24 cfs for POD 6** cubic feet per second (cfs) OR
 _____ gallons per minute (gpm)

Describe the current water delivery system or the system that was in place at some time within the last five years. Include information on the pumps, canals, pipelines, and sprinklers used to divert, convey, and apply the water at the authorized place of use.

A description of the POD 6 (also identified as Shotgun POD 1) is provided in the Part 5 of 5 Section for Certificate 94456.

Shotgun Creek POD 5 does not deliver water to the acres involved in the transfer.

Table 1. Location of Authorized and Proposed Point(s) of Diversion (POD) or Appropriation (POA)

(Note: If the POD/POA name is not specified on the certificate, assign it a name or number here.)

POD/POA Name or Number	Is this POD/POA Authorized on the Certificate or is it Proposed?	If POA, OWRD Well Log ID# (or Well ID Tag # L-___)	Twp	Rng	Sec	¼	¼	Tax Lot, DLC or Gov't Lot	Measured Distances (from a recognized survey corner)
POD 6 (aka Shotgun POD 1)	<input checked="" type="checkbox"/> Authorized <input type="checkbox"/> Proposed	--	17 S	20 E	9	SW	SW	800	2150 ft South and 1030 ft East from W¼ cor., Sec 9
Shotgun Creek - POD 5	<input checked="" type="checkbox"/> Authorized <input type="checkbox"/> Proposed	--	17 S	20 E	9	SE	NW	800	This POD does not serve the acres involved in this transfer.

Check all type(s) of change(s) proposed below (change "CODES" are provided in parentheses):

- | | |
|--|---|
| <input checked="" type="checkbox"/> Place of Use (POU) | <input type="checkbox"/> Supplemental Use to Primary Use (S to P) |
| <input type="checkbox"/> Character of Use (USE) | <input type="checkbox"/> Point of Appropriation/Well (POA) |
| <input type="checkbox"/> Point of Diversion (POD) | <input type="checkbox"/> Additional Point of Appropriation (APOA) |
| <input type="checkbox"/> Additional Point of Diversion (APOD) | <input type="checkbox"/> Substitution (SUB) |
| <input type="checkbox"/> Surface Water POD to Ground Water POA (SW/GW) | <input type="checkbox"/> Government Action POD (GOV) |

Will all of the proposed changes affect the entire water right?

- ☒ Yes Complete only the Proposed ("to" or "on" lands) section of Table 2 on the next page. Use the "CODES" listed above to describe the proposed changes.
- ☐ No Complete all of Table 2 to describe the portion of the water right to be changed.

Please use and attach additional pages of Table 2 as needed.
See page 6 for instructions.

Do you have questions about how to fill-out the tables?
Contact the Department at 503-986-0900 and ask for Transfer Staff.

Table 2. Description of Changes to Water Right Certificate # 95554

List the change proposed for the acreage in each ¼ ¼. If more than one change is proposed, specify the acreage associated with each change.
If there is more than one POD/POA involved in the proposed changes, specify the acreage associated with each POD/POA.

AUTHORIZED (the "from" or "off" lands) The listing that appears on the certificate BEFORE PROPOSED CHANGES List only that part or portion of the water right that will be changed.											Proposed Changes (see "CODES" from previous page)	PROPOSED (the "to" or "on" lands) The listing as it would appear AFTER PROPOSED CHANGES are made.										
Twp	Rng	Sec	¼ ¼	Tax Lot	Gvt Lot or DLC	Acres	Type of USE listed on Certificate	POD(s) or POA(s) (name or number from Table 1)	Priority Date	Twp		Rng	Sec	¼ ¼	Tax Lot	Gvt Lot or DLC	Acres	New Type of USE	POD(s)/ POA(s) to be used (from Table 1)	Priority Date		
EXAMPLE																						
2	S	9	E 15 NE NW	100		15.0	Irrigation	POD #1 POD #2	1901	POU/POD	2	S	9	E 1 NW NW	500	1	10.0		POD #5	1901		
											2	S	9	E 2 SW NW	500		5.0		POD #6	1901		
										POU	17	S	20	E 7 NE NE	1100	--	4.2	No Change	POD 6	1889		
										POU	17	S	20	E 7 SE NE	1100	--	0.1	No Change	POD 6	1889		
										POU	17	S	20	E 8 NW NW	800	--	5.7	No Change	POD 6	1889		
TOTAL ACRES:						10.0						TOTAL ACRES:						10.0				

Additional remarks: POD 5 is not used to irrigate the 10.0 acres of the water right and should be removed from the right.

RECEIVED
JAN 07 2022
OWPRD

For Place of Use or Character of Use Changes

Are there other water right certificates, water use permits or ground water registrations associated with the "from" or the "to" lands? ☒ Yes ☐ No

If YES, list the certificate, water use permit, or ground water registration numbers: Certificates 94456 and 95555 and Application G-19149.



Pursuant to ORS 540.510, any "layered" water use such as an irrigation right that is supplemental to a primary right proposed for transfer must be included in the transfer or be cancelled. Any change to a ground water registration must be filed separately in a ground water registration modification application.

For Substitution (ground water supplemental irrigation will be substituted for surface water primary irrigation)

Ground water supplemental Permit or Certificate # NA;

Surface water primary Certificate # NA.

For a change from Supplemental Irrigation Use to Primary Irrigation Use

Identify the primary certificate to be cancelled. Certificate # NA

For a change in point(s) of appropriation (well(s)) or additional point(s) of appropriation:

- ☐ Well log(s) are attached for each authorized and proposed well(s) that are clearly labeled and associated with the corresponding well(s) in Table 1 above and on the accompanying application map.

Tip: You may search for well logs on the Department's web page at:

http://apps.wrd.state.or.us/apps/gw/well_log/Default.aspx

AND/OR

- ☐ Describe the construction of the authorized and proposed well(s) in Table 3 for any wells that do not have a well log. For *proposed wells not yet constructed or built*, provide "a best estimate" for each requested information element in the table. The Department recommends you consult a licensed well driller, geologist, or certified water right examiner to assist with assembling the information necessary to complete Table 3.

Table 3. Construction of Point(s) of Appropriation

Any well(s) in this listing must be clearly tied to corresponding well(s) described in Table 1 and shown on the accompanying application map. Failure to provide the information will delay the processing of your transfer application until it is received. The information is necessary for the department to assess whether the proposed well(s) will access the same source aquifer as the authorized point(s) of appropriation (POA). The Department is prohibited by law from approving POA changes that do not access the same source aquifer.

Proposed or Authorized POA Name or Number	Is well already built? (Yes or No)	If an existing well: OWRD Well ID Tag No. L-_____	Total well depth	Casing Diameter	Casing Intervals (feet)	Seal depth(s) (intervals)	Perforated or screened intervals (in feet)	Static water level of completed well (in feet)	Source aquifer (sand, gravel, basalt, etc.)	Well-specific rate (cfs or gpm). If less than full rate of water right
NA										

RECEIVED

JAN 07 2022

Part 5 of 5 – Water Right Information

Please use a separate Part 5 for each water right being changed. See instructions on page 6, to copy and paste additional Part 5s, or to add additional rows to tables within the form.

CERTIFICATE # 95555

Description of Water Delivery System

System capacity: 0.24 cfs for the 10.0 acres of supplemental irrigation being transferred cubic feet per second (cfs) OR

_____ gallons per minute (gpm)

Describe the current water delivery system or the system that was in place at some time within the last five years. Include information on the pumps, canals, pipelines, and sprinklers used to divert, convey, and apply the water at the authorized place of use.

POD 3 has a 40-hp centrifugal pump. The lift from the source to pump is approximately 2 feet and the lift to a connection in the SW SE of Section 4 is estimated to be 70 feet. Assuming the pump operates with an open discharge, the theoretical pump capacity is 3.78 cfs (approximately 1695 gpm) based on the Department's online calculators.

The supplemental irrigation of the 10 acres proposed for transfer can be irrigated using a 4,000-gallon water truck and a trailer with an approximately 6,000-gallon tank, for a combined total of 10,000 gallons. The water can be delivered to a bulge at POD 6 in the SW SW of Section 9. The same system described for POD 6 (aka Shotgun Creek POD 1) in Certificate 94456 can be used to irrigate the 10.0 acres proposed for transfer.

Table 1. Location of Authorized and Proposed Point(s) of Diversion (POD) or Appropriation (POA)

(Note: If the POD/POA name is not specified on the certificate, assign it a name or number here.)

POD/POA Name or Number	Is this POD/POA Authorized on the Certificate or is it Proposed?	If POA, OWRD Well Log ID# (or Well ID Tag # L-_____)	Twp	Rng	Sec	¼ ¼	Tax Lot, DLC or Gov't Lot	Measured Distances (from a recognized survey corner)
POD 3	<input checked="" type="checkbox"/> Authorized <input type="checkbox"/> Proposed	--	17 S	20 E	4	NE SW	800	140 ft South and 2270 ft East from W¼ cor., Sec 4

Check all type(s) of change(s) proposed below (change "CODES" are provided in parentheses):

- | | |
|--|---|
| <input checked="" type="checkbox"/> Place of Use (POU) | <input type="checkbox"/> Supplemental Use to Primary Use (S to P) |
| <input type="checkbox"/> Character of Use (USE) | <input type="checkbox"/> Point of Appropriation/Well (POA) |
| <input type="checkbox"/> Point of Diversion (POD) | <input type="checkbox"/> Additional Point of Appropriation (APOA) |
| <input type="checkbox"/> Additional Point of Diversion (APOD) | <input type="checkbox"/> Substitution (SUB) |
| <input type="checkbox"/> Surface Water POD to Ground Water POA (SW/GW) | <input type="checkbox"/> Government Action POD (GOV) |

Will all of the proposed changes affect the entire water right?

RECEIVED

JAN 07 2022

OWRD

- ☐ Yes Complete only the Proposed ("to" or "on" lands) section of Table 2 on the next page. Use the "CODES" listed above to describe the proposed changes.
- ☒ No Complete all of Table 2 to describe the portion of the water right to be changed.

RECEIVED

JAN 07 2022

OWRD

Please use and attach additional pages of Table 2 as needed.
See page 6 for instructions.

Do you have questions about how to fill-out the tables?
Contact the Department at 503-986-0900 and ask for Transfer Staff.

Table 2. Description of Changes to Water Right Certificate # 95555

List the change proposed for the acreage in each ¼ ¼. If more than one change is proposed, specify the acreage associated with each change.
If there is more than one POD/POA involved in the proposed changes, specify the acreage associated with each POD/POA.

AUTHORIZED (the "from" or "off" lands) The listing that appears on the certificate BEFORE PROPOSED CHANGES List only that part or portion of the water right that will be changed.													Proposed Changes (see "CODES" from previous page)	PROPOSED (the "to" or "on" lands) The listing as it would appear AFTER PROPOSED CHANGES are made.													
Twp	Rng	Sec	¼	¼	Tax Lot	Gvt Lot or DLC	Acres	Type of USE listed on Certificate	POD(s) or POA(s) (name or number from Table 1)	Priority Date	Twp	Rng		Sec	¼	¼	Tax Lot	Gvt Lot or DLC	Acres	New Type of USE	POD(s)/ POA(s) to be used (from Table 1)	Priority Date					
EXAMPLE																											
2	S	9	E	15	NE	NW	100		15.0	Irrigation	POD #1	POD #2	1901	POU/POD	2	S	9	E	1	NW	NW	500	1	10.0		POD #5	1901
															2	S	9	E	2	SW	NW	500		5.0		POD #6	1901
17	S	20	E	7	NE	NE	1100	--	4.3	Supp. Irrigation	POD 3	5/23/ 1961	POU	17	S	20	E	7	NE	NE	1100	--	4.2	No Change	POD 3	5/23/1961	
17	S	20	E	8	NW	NW	800	--	5.7	Supp. Irrigation	POD 3	5/23/ 1961	POU	17	S	20	E	7	SE	NE	1100	--	0.1	No Change	POD 3	5/23/1961	
													POU	17	S	20	E	8	NW	NW	800	--	5.7	No Change	POD 3	5/23/1961	
TOTAL ACRES:							10.0							TOTAL ACRES:						10.0							


Additional remarks: _____

RECEIVED
JAN 07 2022
OWRD

For Place of Use or Character of Use Changes

Are there other water right certificates, water use permits or ground water registrations associated with the "from" or the "to" lands? ☒ Yes ☐ No

If YES, list the certificate, water use permit, or ground water registration numbers: Certificates 94456 and 95554 and Application G-19149.



Pursuant to ORS 540.510, any "layered" water use such as an irrigation right that is supplemental to a primary right proposed for transfer must be included in the transfer or be cancelled. Any change to a ground water registration must be filed separately in a ground water registration modification application.

For Substitution (ground water supplemental irrigation will be substituted for surface water primary irrigation)

Ground water supplemental Permit or Certificate # NA;

Surface water primary Certificate # NA.

For a change from Supplemental Irrigation Use to Primary Irrigation Use

Identify the primary certificate to be cancelled. Certificate # NA

For a change in point(s) of appropriation (well(s)) or additional point(s) of appropriation:

- ☐ Well log(s) are attached for each authorized and proposed well(s) that are clearly labeled and associated with the corresponding well(s) in Table 1 above and on the accompanying application map.

Tip: You may search for well logs on the Department's web page at:

http://apps.wrd.state.or.us/apps/gw/well_log/Default.aspx

AND/OR

- ☐ Describe the construction of the authorized and proposed well(s) in Table 3 for any wells that do not have a well log. For *proposed wells not yet constructed or built*, provide "a best estimate" for each requested information element in the table. The Department recommends you consult a licensed well driller, geologist, or certified water right examiner to assist with assembling the information necessary to complete Table 3.

Table 3. Construction of Point(s) of Appropriation

Any well(s) in this listing must be clearly tied to corresponding well(s) described in Table 1 and shown on the accompanying application map. Failure to provide the information will delay the processing of your transfer application until it is received. The information is necessary for the department to assess whether the proposed well(s) will access the same source aquifer as the authorized point(s) of appropriation (POA). The Department is prohibited by law from approving POA changes that do not access the same source aquifer.

Proposed or Authorized POA Name or Number	Is well already built? (Yes or No)	If an existing well: OWRD Well ID Tag No. L-_____	Total well depth	Casing Diameter	Casing Intervals (feet)	Seal depth(s) (intervals)	Perforated or screened intervals (in feet)	Static water level of completed well (in feet)	Source aquifer (sand, gravel, basalt, etc.)	Well-specific rate (cfs or gpm). If less than full rate of water right
NA										

RECEIVED

Land Use Information Form



Oregon Water Resources Department
725 Summer Street NE, Suite A
Salem, Oregon 97301-1266
(503) 986-0900
www.oregon.gov/OWRD

Applicant(s): Shotgun Creek Ranch LLC Attn: Joe Papineau

Mailing Address: 40791 SE Shotgun Ranch Road

City: Post

State: OR

Zip Code: 97552

Daytime Phone: (541) 379-6860

A. Land and Location

Please include the following information for all tax lots where water will be diverted (taken from its source), conveyed (transported), and/or used or developed. Applicants for municipal use, or irrigation uses within irrigation districts may substitute existing and proposed service-area boundaries for the tax-lot information requested below.

Township	Range	Section	¼ ¼	Tax Lot #	Plan Designation (e.g., Rural Residential/RR-5)	Water to be:	Proposed Land Use:
See					_____	<input type="checkbox"/> Diverted <input type="checkbox"/> Conveyed <input type="checkbox"/> Used	No Change
Attached					_____	<input type="checkbox"/> Diverted <input type="checkbox"/> Conveyed <input type="checkbox"/> Used	No Change
List					_____	<input type="checkbox"/> Diverted <input type="checkbox"/> Conveyed <input type="checkbox"/> Used	No Change
					_____	<input type="checkbox"/> Diverted <input type="checkbox"/> Conveyed <input type="checkbox"/> Used	No Change

List all counties and cities where water is proposed to be diverted, conveyed, and/or used or developed:

Crook County

B. Description of Proposed Use

Type of application to be filed with the Water Resources Department:

- ☐ Permit to Use or Store Water ☒ Water Right Transfer ☐ Permit Amendment or Ground Water Registration Modification
☐ Limited Water Use License ☐ Allocation of Conserved Water ☐ Exchange of Water

Source of water: ☐ Reservoir/Pond ☐ Ground Water ☒ Surface Water (name) Shotgun Creek and Crooked River.

Estimated quantity of water needed: 0.31 ☒ cubic feet per second ☐ gallons per minute ☐ acre-feet

Intended use of water: ☒ Irrigation ☐ Commercial ☐ Industrial ☐ Domestic for _____ household(s)
☐ Municipal ☐ Quasi-Municipal ☐ Instream ☐ Other _____

Briefly describe:

We are applying to the Oregon Water Resources Department to modify the places of use for three certificated water rights because we have installed pivots.

Note to applicant: If the Land Use Information Form cannot be completed while you wait, please have a local government representative sign the receipt at the bottom of the next page and include it with the application filed with the Water Resources Department.

See bottom of Page 3. →

RECEIVED
JAN 07 2022
OWRD

For Local Government Use Only

The following section must be completed by a planning official from each county and city listed unless the project will be located entirely within the city limits. In that case, only the city planning agency must complete this form. This deals only with the local land-use plan. Do not include approval for activities such as building or grading permits.


Please check the appropriate box below and provide the requested information

- ☒ Land uses to be served by the proposed water uses (including proposed construction) are allowed outright or are not regulated by your comprehensive plan. Cite applicable ordinance section(s): CCC Title 18, Chapter 18.16
- ☐ Land uses to be served by the proposed water uses (including proposed construction) involve discretionary land-use approvals as listed in the table below. (Please attach documentation of applicable land-use approvals which have already been obtained. Record of Action/land-use decision and accompanying findings are sufficient.) **If approvals have been obtained but all appeal periods have not ended, check "Being pursued."**

Type of Land-Use Approval Needed (e.g., plan amendments, rezones, conditional-use permits, etc.)	Cite Most Significant, Applicable Plan Policies & Ordinance Section References	Land-Use Approval:	
		<input type="checkbox"/> Obtained <input type="checkbox"/> Denied	<input type="checkbox"/> Being Pursued <input type="checkbox"/> Not Being Pursued
		<input type="checkbox"/> Obtained <input type="checkbox"/> Denied	<input type="checkbox"/> Being Pursued <input type="checkbox"/> Not Being Pursued
		<input type="checkbox"/> Obtained <input type="checkbox"/> Denied	<input type="checkbox"/> Being Pursued <input type="checkbox"/> Not Being Pursued
		<input type="checkbox"/> Obtained <input type="checkbox"/> Denied	<input type="checkbox"/> Being Pursued <input type="checkbox"/> Not Being Pursued
		<input type="checkbox"/> Obtained <input type="checkbox"/> Denied	<input type="checkbox"/> Being Pursued <input type="checkbox"/> Not Being Pursued

Local governments are invited to express special land-use concerns or make recommendations to the Water Resources Department regarding this proposed use of water below, or on a separate sheet.

Name: Brent Bybee Title: Planning Manager

Signature:  Phone: 541-447-3211 Date: 12/10/2021

Government Entity: Crook County Planning Department

Note to local government representative: Please complete this form or sign the receipt below and return it to the applicant. If you sign the receipt, you will have 30 days from the Water Resources Department's notice date to return the completed Land Use Information Form or WRD may presume the land use associated with the proposed use of water is compatible with local comprehensive plans.

Receipt for Request for Land Use Information

Applicant name: _____

City or County: _____ Staff contact: _____

Signature: _____ Phone: _____ Date: _____



RECEIVED

JAN 07 2022

OWRD

ATTACHMENT TO:

Oregon Water Resources Department

Received by OWRD

Land Use Information Form

MAR 29 2022

Salem, OR

Applicant Name: Shotgun Creek Ranch LLC

A. Land and Location

Please include the following information for all tax lots where water will be diverted (taken from its source), conveyed (transported), or used. Applicants for municipal use, or irrigation uses within irrigation districts may substitute existing and proposed service-area boundaries for the tax-lot information requested below.

Township	Range	Section	¼ ¼	Tax Lot #	Plan designation	Water to be:	Proposed Land Use:
17 S	20 E	4	SW ¼	800		<input checked="" type="checkbox"/> Diverted <input checked="" type="checkbox"/> Conveyed <input type="checkbox"/> Used	No Change
17 S	20 E	4	NW SE	800		<input type="checkbox"/> Diverted <input checked="" type="checkbox"/> Conveyed <input type="checkbox"/> Used	No Change
17 S	20 E	4	SW SE	800		<input type="checkbox"/> Diverted <input checked="" type="checkbox"/> Conveyed <input type="checkbox"/> Used	No Change
17 S	20 E	7	NE NE	1100		<input type="checkbox"/> Diverted <input checked="" type="checkbox"/> Conveyed <input checked="" type="checkbox"/> Used	No Change
17 S	20 E	7	SE NE	1100		<input type="checkbox"/> Diverted <input checked="" type="checkbox"/> Conveyed <input checked="" type="checkbox"/> Used	No Change
17 S	20 E	8	SE NE	800		<input type="checkbox"/> Diverted <input checked="" type="checkbox"/> Conveyed <input type="checkbox"/> Used	No Change
17 S	20 E	8	NW NW	800		<input type="checkbox"/> Diverted <input checked="" type="checkbox"/> Conveyed <input checked="" type="checkbox"/> Used	No Change
17 S	20 E	8	SW NW	800		<input type="checkbox"/> Diverted <input checked="" type="checkbox"/> Conveyed <input type="checkbox"/> Used	No Change
17 S	20 E	8	SE NW	800		<input type="checkbox"/> Diverted <input checked="" type="checkbox"/> Conveyed <input type="checkbox"/> Used	No Change
17 S	20 E	8	NE SW	800		<input type="checkbox"/> Diverted <input checked="" type="checkbox"/> Conveyed <input type="checkbox"/> Used	No Change
17 S	20 E	8	NE SE	800		<input type="checkbox"/> Diverted <input checked="" type="checkbox"/> Conveyed <input type="checkbox"/> Used	No Change
17 S	20 E	8	NW SE	800		<input type="checkbox"/> Diverted <input checked="" type="checkbox"/> Conveyed <input type="checkbox"/> Used	No Change
17 S	20 E	9	NW NE	800		<input type="checkbox"/> Diverted <input checked="" type="checkbox"/> Conveyed <input type="checkbox"/> Used	No Change
17 S	20 E	9	SW NE	800		<input type="checkbox"/> Diverted <input checked="" type="checkbox"/> Conveyed <input type="checkbox"/> Used	No Change
17 S	20 E	9	NW 1/4	800		<input type="checkbox"/> Diverted <input checked="" type="checkbox"/> Conveyed <input type="checkbox"/> Used	No Change
17 S	20 E	9	SW 1/4	800		<input type="checkbox"/> Diverted <input checked="" type="checkbox"/> Conveyed <input type="checkbox"/> Used	No Change
17 S	20 E	9	NW SE	800		<input type="checkbox"/> Diverted <input checked="" type="checkbox"/> Conveyed <input type="checkbox"/> Used	No Change

Application for Water Right Transfer Evidence of Use Affidavit



Oregon Water Resources Department
725 Summer Street NE, Suite A
Salem, Oregon 97301-1266
(503) 986-0900
www.wrd.state.or.us

Please print legibly or type. Be as specific as possible. Attach additional pages if you need more spacing.
Supporting documentation must be attached.

State of Oregon)
) ss
County of CROOK

I, JOE PAPINEAU, in my capacity as RANCH MANAGER,

mailing address 40791 SE SHOTGUN RANCH ROAD POST, OR 97752

telephone number (541)379-6860, being first duly sworn depose and say:

RECEIVED
JAN 07 2022
OWRD

1. My knowledge of the exercise or status of the water right is based on (check one):

☒ Personal observation ☐ Professional expertise

2. I attest that:

☐ Water was used during the previous five years on the **entire** place of use for
Certificate # _____; OR

☐ My knowledge is specific to the use of water at the following locations within the last five years:

Certificate #	Township	Range	Mer	Sec	¼ ¼	Gov't Lot or DLC	Acres (if applicable)


OR

- ☒ Confirming Certificate # 94456 has been issued within the past five years; OR
- ☐ Part or all of the water right was leased instream at some time within the last five years. The
instream lease number is: _____ (Note: If the entire right proposed for
transfer was not leased, additional evidence of use is needed for the portion not leased instream.); OR
- ☐ The water right is not subject to forfeiture and documentation that a presumption of forfeiture for non-use
would be rebutted under ORS 540.610(2) is attached.
- ☐ Water has been used at the actual current point of diversion or appropriation for more than
10 years for Certificate # _____ (For Historic POD/POA Transfers)

(continues on reverse side)

3. The water right was used for: (e.g., crops, pasture, etc.): ALFALFA

4. I understand that if I do not attach one or more of the documents shown in the table below to support the above statements, my application will be considered incomplete.




Signature of Affiant

12-3-21

Date

Signed and sworn to (or affirmed) before me this 3 day of Dec, 2021.





Notary Public for Oregon

My Commission Expires: 02-25-2023

Supporting Documents	Examples
<input checked="" type="checkbox"/> Copy of a water right certificate that has been issued within the last five years. (not a remaining right certificate)	Copy of confirming water right certificate that shows issue date
<input type="checkbox"/> Copies of receipts from sales of irrigated crops or for expenditures related to use of water	<ul style="list-style-type: none">• Power usage records for pumps associated with irrigation use• Fertilizer or seed bills related to irrigated crops• Farmers Co-op sales receipt
<input type="checkbox"/> Records such as FSA crop reports, irrigation district records, NRCS farm management plan, or records of other water suppliers	<ul style="list-style-type: none">• District assessment records for water delivered• Crop reports submitted under a federal loan agreement• Beneficial use reports from district• IRS Farm Usage Deduction Report• Agricultural Stabilization Plan• CREP Report
<input type="checkbox"/> Aerial photos containing sufficient detail to establish location and date of photograph	Multiple photos can be submitted to resolve different areas of a water right. If the photograph does not print with a "date stamp" or without the source being identified, the date of the photograph and source should be added. Sources for aerial photos: OSU – www.oregonexplorer.info/imagery OWRD – www.wrd.state.or.us Google Earth – earth.google.com TerraServer – www.terra-server.com
<input type="checkbox"/> Approved Lease establishing beneficial use within the last 5 years	Copy of instream lease or lease number

RECEIVED

JAN 07 2022

Application for Water Right Transfer Evidence of Use Affidavit



Oregon Water Resources Department
725 Summer Street NE, Suite A
Salem, Oregon 97301-1266
(503) 986-0900
www.wrd.state.or.us

Please print legibly or type. Be as specific as possible. Attach additional pages if you need more spacing.
Supporting documentation must be attached.

State of Oregon)
) ss
County of CROOK

I, JOE PAPINEAU, in my capacity as RANCH MANAGER,

mailing address 40791 SE SHOTGUN RANCH ROAD POST, OR 97752

telephone number (541)379-6860, being first duly sworn depose and say:

1. My knowledge of the exercise or status of the water right is based on (check one):

☒ Personal observation ☐ Professional expertise

2. I attest that:

☐ Water was used during the previous five years on the **entire** place of use for
Certificate # _____; OR

☐ My knowledge is specific to the use of water at the following locations within the last five years:

Certificate #	Township	Range	Mer	Sec	¼ ¼	Gov't Lot or DLC	Acres (if applicable)

OR

☒ Confirming Certificate # 95554 has been issued within the past five years; OR

☐ Part or all of the water right was leased instream at some time within the last five years. The
instream lease number is: _____ (Note: If the entire right proposed for
transfer was not leased, additional evidence of use is needed for the portion not leased instream.); OR

☐ The water right is not subject to forfeiture and documentation that a presumption of forfeiture for non-use
would be rebutted under ORS 540.610(2) is attached.

☐ Water has been used at the actual current point of diversion or appropriation for more than
10 years for Certificate # _____ (For Historic POD/POA Transfers)


(continues on reverse side)

RECEIVED

JAN 07 2022

3. The water right was used for: (e.g., crops, pasture, etc.): ALFALFA


4. I understand that if I do not attach one or more of the documents shown in the table below to support the above statements, my application will be considered incomplete.


Signature of Affiant

12-3-21
Date

Signed and sworn to (or affirmed) before me this 3 day of Dec, 2021.




Notary Public for Oregon

My Commission Expires: 02-25-2023

Supporting Documents	Examples
<input checked="" type="checkbox"/> Copy of a water right certificate that has been issued within the last five years. (not a remaining right certificate)	Copy of confirming water right certificate that shows issue date
<input type="checkbox"/> Copies of receipts from sales of irrigated crops or for expenditures related to use of water	<ul style="list-style-type: none">• Power usage records for pumps associated with irrigation use• Fertilizer or seed bills related to irrigated crops• Farmers Co-op sales receipt
<input type="checkbox"/> Records such as FSA crop reports, irrigation district records, NRCS farm management plan, or records of other water suppliers	<ul style="list-style-type: none">• District assessment records for water delivered• Crop reports submitted under a federal loan agreement• Beneficial use reports from district• IRS Farm Usage Deduction Report• Agricultural Stabilization Plan• CREP Report
<input type="checkbox"/> Aerial photos containing sufficient detail to establish location and date of photograph	Multiple photos can be submitted to resolve different areas of a water right. If the photograph does not print with a "date stamp" or without the source being identified, the date of the photograph and source should be added. Sources for aerial photos: OSU – www.oregonexplorer.info/imagery OWRD – www.wrd.state.or.us Google Earth – earth.google.com TerraServer – www.terra-server.com
<input type="checkbox"/> Approved Lease establishing beneficial use within the last 5 years	Copy of instream lease or lease number

RECEIVED

JAN 07 2022

OWRD

Application for Water Right Transfer

Evidence of Use Affidavit



Oregon Water Resources Department
725 Summer Street NE, Suite A
Salem, Oregon 97301-1266
(503) 986-0900
www.wrd.state.or.us

Please print legibly or type. Be as specific as possible. Attach additional pages if you need more spacing.
Supporting documentation must be attached.

State of Oregon)
) ss
County of CROOK

I, JOE PAPINEAU, in my capacity as SHOTGUN CREEK RANCH MANAGER,

mailing address 40791 SE SHOTGUN RANCH ROAD POST, OR 97752

telephone number (541)379-6860, being first duly sworn depose and say:

1. My knowledge of the exercise or status of the water right is based on (check one):

☒ Personal observation ☐ Professional expertise

2. I attest that:

☐ Water was used during the previous five years on the **entire** place of use for Certificate # ____; OR

☐ My knowledge is specific to the use of water at the following locations within the last five years:

Certificate #	Township	Range	Mer	Sec	¼ ¼	Gov't Lot or DLC	Acres (if applicable)

OR

- ☒ Confirming Certificate # 95555 has been issued within the past five years; OR
- ☐ Part or all of the water right was leased instream at some time within the last five years. The instream lease number is: ____ (Note: If the entire right proposed for transfer was not leased, additional evidence of use is needed for the portion not leased instream.); OR
- ☐ The water right is not subject to forfeiture and documentation that a presumption of forfeiture for non-use would be rebutted under ORS 540.610(2) is attached.
- ☐ Water has been used at the actual current point of diversion or appropriation for more than 10 years for Certificate # ____ (For Historic POD/POA Transfers)

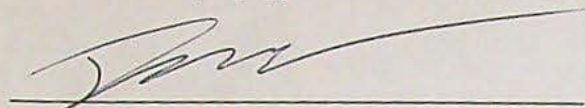
(continues on reverse side)

RECEIVED
JAN 07 2022

OWRD


3. The water right was used for: (e.g., crops, pasture, etc.): ALFALFA


4. I understand that if I do not attach one or more of the documents shown in the table below to support the above statements, my application will be considered incomplete.


Signature of Affiant

12-3-21
Date

Signed and sworn to (or affirmed) before me this 3 day of Dec, 2021.




Notary Public for Oregon

My Commission Expires: 02-25-2023

Supporting Documents	Examples
<input checked="" type="checkbox"/> Copy of a water right certificate that has been issued within the last five years. (not a remaining right certificate)	Copy of confirming water right certificate that shows issue date
<input type="checkbox"/> Copies of receipts from sales of irrigated crops or for expenditures related to use of water	<ul style="list-style-type: none">• Power usage records for pumps associated with irrigation use• Fertilizer or seed bills related to irrigated crops• Farmers Co-op sales receipt
<input type="checkbox"/> Records such as FSA crop reports, irrigation district records, NRCS farm management plan, or records of other water suppliers	<ul style="list-style-type: none">• District assessment records for water delivered• Crop reports submitted under a federal loan agreement• Beneficial use reports from district• IRS Farm Usage Deduction Report• Agricultural Stabilization Plan• CREP Report
<input type="checkbox"/> Aerial photos containing sufficient detail to establish location and date of photograph	Multiple photos can be submitted to resolve different areas of a water right. If the photograph does not print with a "date stamp" or without the source being identified, the date of the photograph and source should be added. Sources for aerial photos: OSU – www.oregonexplorer.info/imagery OWRD – www.wrd.state.or.us Google Earth – earth.google.com TerraServer – www.terra-server.com
<input type="checkbox"/> Approved Lease establishing beneficial use within the last 5 years	Copy of instream lease or lease number

RECEIVED
JAN 07 2022

OWRD

From: steve.skookumwater.com
To: [Langford, Shonee D.](#)
Subject: FW: signed LUC's form - Shotgun Ranch
Date: Monday, December 13, 2021 9:42:09 AM
Attachments: [LUCS Elk Field Transfer-signed.pdf](#)
Importance: High

FYI.

From: Jennifer Orozco <Jennifer.Orozco@co.crook.or.us>
Sent: Monday, December 13, 2021 9:31 AM
To: steve [skookumwater.com](mailto:steve.skookumwater.com) <steve@skookumwater.com>
Subject: Re: signed LUC's form
Importance: High

Good morning!

Brent is the Planning manager who signed your LUC's form, and he did not print and sign, instead, he signed digitally. I reminded him that you had asked for a wet signature. He won't be in the office until later today, and he didn't want you to have to wait any longer for the form; so he checked with Water Resources, and they will accept a digital signature for the form with your application. I am attaching the signed form to this email. If this will not work for some reason, please let me know and I will connect you with Brent.

Thanks for your patience,

Jennifer Orozco
Crook County
Community Development 541-447-3211
300 NE 3rd St
Prineville, OR 97754

We can more efficiently and thoroughly respond to history requests and other questions through email Please email plan@co.crook.or.us (for planning related questions bld@co.crook.or.us (for building related questions) or onsite@co.crook.or.us (for septic related questions). We ask for at least 2 business days to respond. Please do not send multiple emails or voice mails with the same request, as it may delay your response. Thanks!

CONFIDENTIALITY NOTICE - This e-mail may contain information that is privileged, confidential, or otherwise exempt from disclosure under applicable law. If you are not the addressee or it appears from the context or otherwise that you have received this e-mail in error, please advise me immediately by reply e-mail, keep the contents confidential, and immediately delete the message and any attachments from your system.

RECEIVED

JAN 07 2022

OWRD



Oregon
Kate Brown, Governor

Water Resources Department
725 Summer St NE, Suite A
Salem, OR 97301
(503) 986-0900
Fax (503) 986-0904

January 19, 2022

JOE PAPINEAU
40791 SE SHOTGUN RANCH RD
POST, OR 97752

Reference: Application T-13890

On January 7, 2022, OWRD received your water right Permanent Transfer Application. The application was accompanied by \$2580.00. Our receipt number 137215 is enclosed.

By copy of this letter, we are asking the Watermaster for a report regarding the potential for injury to existing water rights which may be caused by the requested change.

This application may require publication of a notice for two consecutive weeks in a newspaper with general circulation in the area where the water right is located. If it is determined that newspaper notice will be required, the Department will prepare the notice and notify you of the cost. You will be responsible for submitting payment to the Department prior to publication of the notice.

Except as provided under ORS 540.510(3) for municipalities, you may not use water in the new place of use until a final order approving the transfer application has been issued by the Department. In order to avoid any possible forfeiture of the water right, you should continue to use the water as described by your existing water right.

If the land is sold before the application is approved, the buyer's consent to the application will be required unless a recorded deed or other legal document clearly established that the water right was not conveyed in the sale.

Refer to the following page for a chart showing the steps and expected timelines for the processing of your application.

If you have any questions, please contact the Transfer Section at (503) 979-9931.

Cc: Watermaster Dist. #11, Jeremy T. Giffin (*via email*)
Shonee D. Langford, Agent
Crook County

Enclosure

**STATE OF OREGON
WATER RESOURCES DEPARTMENT**

725 Summer St. N.E. Ste. A
SALEM, OR 97301-4172

(503) 986-0900 / (503) 986-0904 (fax)

RECEIPT # **137216**

INVOICE # _____

RECEIVED FROM: Shotgun Ranch LLC 2
BY: _____

APPLICATION	
PERMIT	
TRANSFER	T-13890

CASH: ☐ CHECK: # 1510 OTHER: (IDENTIFY) ☐

TOTAL REC'D \$ 125.00

1083 TREASURY 4170 WRD MISC CASH ACCT

0407 COPIES <u>47124</u>	<u>811346-23</u>	\$
<u>0412</u> OTHER: (IDENTIFY) <u>Transfer Reimbursement Authority</u>		\$ <u>125.00</u>
0243 I/S Lease _____	0244 Muni Water Mgmt. Plan _____	0245 Cons. Water _____

4270 WRD OPERATING ACCT

MISCELLANEOUS		
0407 COPY & TAPE FEES		\$
0410 RESEARCH FEES		\$
0408 MISC REVENUE: (IDENTIFY) _____		\$
TC162 DEPOSIT LIAB. (IDENTIFY) _____		\$
0240 EXTENSION OF TIME		\$
WATER RIGHTS:		
0201 SURFACE WATER	EXAM FEE \$	0202 RECORD FEE \$
0203 GROUND WATER	\$	0204 \$
0205 TRANSFER	\$	
WELL CONSTRUCTION		
0218 WELL DRILL CONSTRUCTOR	EXAM FEE \$	0219 LICENSE FEE \$
LANDOWNER'S PERMIT		0220 \$
OTHER (IDENTIFY) _____		

0536 TREASURY 0437 WELL CONST. START FEE

0211 WELL CONST START FEE	\$	CARD#
0210 MONITORING WELLS	\$	CARD#
OTHER (IDENTIFY) _____		

0607 TREASURY 0467 HYDRO ACTIVITY LIC NUMBER

0233 POWER LICENSE FEE (FW/WRD)		\$
0231 HYDRO LICENSE FEE (FW/WRD)		\$
HYDRO APPLICATION		\$

TREASURY OTHER / RDX

FUND _____ TITLE _____
OBJ. CODE _____ VENDOR # _____
DESCRIPTION _____ \$ _____

**RECEIVED
OVER THE COUNTER**

RECEIPT: **137216**

DATED: 11/7/2022 BY: Mindy Carls



OREGON WATER RESOURCES DEPARTMENT
TRANSFER REIMBURSEMENT AUTHORITY
ESTIMATE APPLICATION



ORS 536.055 authorizes the Oregon Water Resources Department to expedite or enhance regulatory processes voluntarily requested under the agreement.

Please contact Transfer Personnel before submitting this request; as the application fee is a non-refundable \$125.00 fee per request. Checks submitted for this application should be separate from Transfer fees.

The purpose of this application is to obtain estimates of the cost and time required to process a Transfer Application Request. There is a non-refundable application fee of \$125.00 per request.

REQUEST	TYPE	FILE NUMBER
<input checked="" type="checkbox"/>	Transfer Application	Transfer Number T-13890

	Applicant Information	Applicant's Representative/Contact
Name:	Shotgun Creek Ranch LLC	Shonee Langford / SWW
Address:	40791 SE Shotgun Ranch Road	530 Center Street NE, Suite 730
	Post, OR 97752	Salem, OR 97301
Phone:	(541) 379-6860	(503) 540-4261
Fax:		(503) 796-2900
E-Mail Address:	joe.papineau@gmail.com	slangford@schwabe.com

I understand the following:

- That upon receipt of my non-refundable application fee of \$ 125.00, OWRD will, within fourteen (14) days, notify me in writing of the estimate of costs and time frame for the expedited service.
- That this fee covers the reimbursement authority staff to evaluate and provide the estimate for processing of the request.
- That OWRD will, within fourteen (14) days, notify me in writing of the estimates of costs and time frame for the expedited service.
- That upon receiving the estimate I may agree or decline to enter into a formal contract to pay the estimated cost in advance to initiate the expedited service.
- An incomplete or inaccurate application may delay the process and increase the cost to process my request.
- Expedited processing does not guarantee a favorable review of my request.
- Send completed Application and payment to:

Oregon Water Resources Department
Transfer Reimbursement Authority Program
725 Summer St. NE, Suite A
Salem, OR 97301-1271

RECEIVED

JAN 07 2022

OWRD

I certify that I am the (check one):

☐ Applicant ☒ Applicant's Representative ☐ Other (Please specify) _____

Name: Shonee Langford

Signature:

OWRD USE ONLY: Reimbursement Authority Number: R11- 346 -23

**STATE OF OREGON
WATER RESOURCES DEPARTMENT**

725 Summer St. N.E. Ste. A
SALEM, OR 97301-4172

(503) 986-0900 / (503) 986-0904 (fax)

RECEIPT # **137424**

INVOICE # _____

RECEIVED FROM: Shotgun Ranch LLC 2

BY: _____

APPLICATION	
PERMIT	
TRANSFER	<u>7-13890</u>

CASH: ☐ CHECK: # 1516 OTHER: (IDENTIFY) ☐ _____

TOTAL REC'D \$ 1654.57

1083 TREASURY 4170 WRD MISC CASH ACCT

0407 COPIES	<u>47104</u>	<u>R-11346-23</u>	\$
<u>0412</u> OTHER:	(IDENTIFY) <u>Transfer Pambourment Authority</u>		\$ <u>1654.57</u>
0243 I/S Lease	0244 Muni Water Mgmt. Plan	0245 Cons. Water	

4270 WRD OPERATING ACCT

MISCELLANEOUS

0407 COPY & TAPE FEES		\$
0410 RESEARCH FEES		\$
0408 MISC REVENUE: (IDENTIFY)		\$
TC162 DEPOSIT LIAB. (IDENTIFY)		\$
0240 EXTENSION OF TIME		\$

WATER RIGHTS:

0201 SURFACE WATER	\$	0202	\$
0203 GROUND WATER	\$	0204	\$
0205 TRANSFER	\$		

WELL CONSTRUCTION

0218 WELL DRILL CONSTRUCTOR	\$	0219	\$
LANDOWNER'S PERMIT		0220	\$

OTHER (IDENTIFY) _____

0536 TREASURY 0437 WELL CONST. START FEE

0211 WELL CONST START FEE	\$	CARD#	
0210 MONITORING WELLS	\$	CARD#	

OTHER (IDENTIFY) _____

0607 TREASURY 0467 HYDRO ACTIVITY LIC NUMBER

0233 POWER LICENSE FEE (FW/WRD)		\$
0231 HYDRO LICENSE FEE (FW/WRD)		\$
HYDRO APPLICATION		\$

TREASURY OTHER / RDX

FUND _____ TITLE _____

OBJ. CODE _____ VENDOR # _____

DESCRIPTION _____ \$ _____

RECEIPT: **137424**

DATED: 2-7-2022 BY: Mindy Carlson

**REIMBURSEMENT AUTHORITY
APPLICANT'S AGREEMENT
Contract Number: R11-346-23**

RECEIVED

FEB 07 2022

OWRD

This Agreement is between the **Oregon Water Resources Department**, hereafter OWRD, and **Shotgun Creek Ranch LLC**, hereafter Applicant, hereafter known together as the parties.

OWRD Information

Contact: **Kelly Starnes**
Title: Transfer Advisor
Address: 725 Summer Street, NE, Suite A
Salem, OR 97301-1266

Phone: 503 979-3511
Fax: 503 986-0901
Email: patrick.k.starnes@water.oregon.gov

Applicant's Information

Name: Shotgun Creek Ranch LLC
Contact:
Address: 40791 SE Shotgun Ranch Road
Post, OR 97752

Phone: (541) 379-6860
Fax:
Email: joe.papineau@gmail.com

Applicant's Representative

Name: Schwabe, Williamson & Wyatt
Contact: Shonee Langford
Address: 530 Center St. NE, STE 730
Salem, OR 97301


Phone: (503) 540-4261
Fax: (503) 796-2900
Email: slangford@schwabe.com

Purpose The purpose of this Agreement is to expedite the processing of the **Transfer Application**. (Application Number: T-13890)

1. **Authority.** The OWRD has been authorized pursuant to ORS 536.055 to enter into a voluntary agreement with any applicant, permittee or regulated entity (collectively Applicant) for expediting or enhancing a regulatory process. In making this agreement, OWRD shall require the applicant to pay the full cost of expedited process.
2. **Restrictions.** Applicant and OWRD agree that this Agreement shall not be construed to restrict in any way the decisions and actions by OWRD. OWRD shall be free to exercise independent judgment consistent with existing laws and regulations.
3. **Effective Date and Duration.** Unless otherwise terminated by non-deposit of funds by the Applicant, this Agreement shall become effective on the date on which both parties have signed the Agreement and the full deposit of the estimated cost of the proposed service.
4. **Consideration.**
 - a. Applicant shall pay OWRD in advance for actual costs incurred by OWRD. The estimated maximum reimbursement payable to OWRD under this Agreement is **\$1,654.57**. Applicant agrees to pay the full amount of **\$1,654.57** to OWRD prior to commencement of any work stated in this Agreement. This payment will be placed in an account administered by OWRD and drawn upon as costs are actually incurred. If the actual cost of performing the work is less than payments received, OWRD will refund the unspent balance. If the actual cost of processing exceeds the estimate, the Applicant can either elect to terminate this Agreement or amend the Agreement to reflect the increase in cost.
 - b. The costs stated in this Agreement do not include the statutory application processing and filing fees.
5. **Confidentiality.** Applicant agrees that any information provided to or acquired by OWRD under this Agreement will be subject to the Oregon Public Records Law and shall be considered public records.
6. **Indemnity.** Applicant shall defend, save, hold harmless, and indemnify the State of Oregon, OWRD, and their officers, employees, and agents from and against all claims, suits, actions, losses, damages, liabilities, costs, and expenses of any nature resulting from or arising out of, or relating to the activities of Applicant or its representatives, officers, employees, contractors, or agents under this Agreement or with respect to the expedited service. The Applicant acknowledges that the Oregon Water Resources Department cannot and does not guarantee a favorable review under the subject regulatory process.


7. **Termination.** Applicant may request to terminate this agreement only in writing at anytime during the process. The Applicant agrees to pay for the work done by OWRD up until the time of the written termination request. OWRD, upon receiving such written termination request from the Applicant, will refund any unspent balance.
8. **Funds Authorized and Available.** By its execution of this Agreement, Applicants certify that sufficient funds are authorized and available to cover the expenditures contemplated by this Agreement.
9. **Duration of Estimate.** The Estimate of Time to completion is **approximately** 120 days once this Agreement has been fully executed and payment of the estimated cost deposited. If the Applicant's Agreement is not received by the Department within thirty (30) days of mailing the Agreement, the Applicant may need to re-apply for a new estimate. NOTE: Any time estimate is approximate; No guarantee of Final Order issuance of a date is certain. Duration estimates do not include any statutory waiting periods.
10. **Completion Date.** OWRD, by the execution of this Agreement does not guarantee the completion date indicated in this Agreement. Completion date is only an estimate and may be affected by the Department's workload, issues arising from the processing of the requested services and Applicant's timely response to requests for additional information. **IMPORTANT:** Due to COVID-19 and actions taken by the State of Oregon to facilitate teleworking as a tool to help prevent the spread of the disease, Department processes for Reimbursement Authority may be unavoidably delayed.
11. **Captions.** The captions or headings in this Agreement are for the convenience only and in no way define, limit, or describe the scope, or intent, of any provision of this Agreement.
12. **Amendment and Merger.** The terms of this Agreement shall not be waived, altered, modified, supplemented, or amended in any manner whatsoever, except by written instrument signed by both parties. Such waiver, consent, modification or change, if made, shall be effective only in the specific instance and for the specific purpose given. There are no understandings, agreements or representations, oral or written, not specified herein regarding this Agreement.
13. **Signatures.** All parties, by the authorized representative's signature below, hereby acknowledge that they have read this Agreement, understand it and agree to be bound by its terms and conditions.

For Applicant:


Name/Title: Manager

2-2-22
Date

For OWRD:


Dwight French – Administrator

2-16-22
Date

Mail signed Agreement to:

Stacy Phillips
Oregon Water Resources Department
725 Summer Street NE, Suite A
Salem, OR 97301-1266

RECEIVED

FEB 07 2022

OWRD

SHOTGUN CREEK RANCH RA# R11-346-23 T-13890				
Front Desk Staff receipts received AA funds				
Transfer Support process Application				
Administrator signs AA				
NRS 1 enters workflow record in WRIS and updates RA spreadsheet				
NRS 2 completes initial review of file for deficiencies				
NRS 2 consults with Kelly and/or Lisa				
NRS 2 writes and sends deficiency ltr (email and hard copy)				
NRS 2 addresses correspondence from app/agent regarding deficiencies				
Watermaster completes review				
NRS 2 completes DPD, PN, and RR				
Transfer staff peer reviews DPD, PN, RR, cov ltr & fee ltr: 2 RRs				
Transfer Analyst completes policy check at DPD stage				
NRS 2 sends DPD to app/agent by email and/or mail				
NRS 2 completes revised DPD				
Transfer Staff peer reviews revised DPD				
Transfer Analyst peer review revised DPD				
NRS 2 reviews report of ownership				
NRS 2 completes PD				
Transfer Staff peer reviews PD				
Transfer Analyst peer reviews PD				
Data Center reviews PD (and RR where applicable)				
Transfer Analyst completes peer review of PN review for newspaper noticing				
Transfer Support requests newspaper quote for PN publishing				
NRS 2 sends publishing fee request to applicant				
Transfer Support processes fee and newspaper publishing				
Transfer Support processes public notice (dept notice)				
Administrator signs PD				
Transfer Support issues PD, updates WRIS, copy to file, and mails hard copy to applicant				
Transfer Staff peer reviews FO				
Transfer Analyst peer reviews FO				
Administrator signs FO				
Transfer Support issues FO, updates WRIS, copy to file, record markings, and sends hard copy				
NRS 1 closes out RA Contract				
TOTAL ESTIMATE HOURS	31.01			
			TOTAL	\$1,654.57



Received by OWRD

AUG 06 2024

Salem, OR

Date Received (Date Stamp Here)

OWRD Over-the-Counter Submission Receipt

Applicant Name(s) & Address: Shotgun Ranch LLC
40791 SE Shotgun Ranch Rd, Post OR 97152

Transaction Type: RA

Fees Received: \$ 125.00

☐ Cash

☒ Check:

Check No. 1672

Name(s) on Check: Same as above

Thank you for your submission. Oregon Water Resources Department (Department) staff will review your submittal as soon as possible.

If your submission is determined to be complete, you will receive a receipt for the fees paid and an acknowledgement letter stating your submittal is complete.

If determined to be incomplete, your submission and the accompanying fees will be returned with an explanation of deficiencies that must be addressed in order for the submittal to be accepted.

If you have any questions, please feel free to contact the Department's Customer Service staff at 503-986-0801 or 503-986-0810.

Sincerely,

OWRD Customer Service Staff

Submission received by:

Corie Lorrain

(Name of OWRD staff)

Instructions for OWRD staff:

- Complete this Submission Receipt and make two (2) copies. Place one copy with the check/cash; and place the other copy with the submission (i.e., the application or other document).
- Date-stamp all pages. (NOTE: Do not stamp check.)
- Give this original Submission Receipt to the applicant.
- Record Submission Receipt information on the "RECEIVED OVER THE COUNTER" log sheet.
- Fold and put one copy of the Submission Receipt with check/cash into the Safe slot. Place the other copy of the Submission Receipt with submission (application/other document) in the top drawer of filing cabinet.



RECEIVED

JAN 07 2022

OWRD

Date Received (Date Stamp Here)

OWRD Over-the-Counter Submission Receipt

Applicant Name(s) & Address: Shotgun Creek Ranch LLC
40791 SE Shotgun Ranch Rd. Post OR 97752
Transaction Type: Transfer Reimbursement Authority
Fees Received: \$ 125.00

☐ Cash

☒ Check:

Check No. 1510

Name(s) on Check: Shotgun Ranch

Address on Check: 11245 SE 6th St Suite 240
Bellevue WA 98004

Thank you for your submission. Oregon Water Resources Department (Department) staff will review your submittal as soon as possible.

If your submission is determined to be complete, you will receive a receipt for the fees paid and an acknowledgement letter stating your submittal is complete.

If determined to be incomplete, your submission and the accompanying fees will be returned with an explanation of deficiencies that must be addressed in order for the submittal to be accepted.

If you have any questions, please feel free to contact the Department's Customer Service staff at 503-986-0801 or 503-986-0810.

Sincerely,

OWRD Customer Service Staff

Submission received by:

Judy Ferrell
(Name of OWRD staff)

Instructions for OWRD staff:

- Complete this Submission Receipt, and make two (2) copies. Place one copy with the check/cash; and place the other copy with the submission (i.e., the application or other document).
- Date-stamp all pages. (NOTE: Do not stamp check.)
- Give this original Submission Receipt to the applicant.
- Record Submission Receipt information on the "RECEIVED OVER THE COUNTER" log sheet.
- Place the Submission Receipt with check/cash in the small top drawer (i.e., "Fiscal Pick Up Drawer"). Place the Submission Receipt with submission (application/other document) in the large bottom drawer.



RECEIVED

JAN 07 2022

OWRD

Date Received (Date Stamp Here)

OWRD Over-the-Counter Submission Receipt

Applicant Name(s) & Address: Shotgun Creek Ranch LLC ATTN Joe Papineau
40791 SE Shotgun Ranch Rd Post of 97756
Transaction Type: Permanent Water Right Transfer
Fees Received: \$ 2580.00

☐ Cash

☒ Check:

Check No. 1508

Name(s) on Check: Shotgun Ranch LLC 2

Address on Check: 11245 SE 6th St Suite 240
Bellview WA 98004

Thank you for your submission. Oregon Water Resources Department (Department) staff will review your submittal as soon as possible.

If your submission is determined to be complete, you will receive a receipt for the fees paid and an acknowledgement letter stating your submittal is complete.

If determined to be incomplete, your submission and the accompanying fees will be returned with an explanation of deficiencies that must be addressed in order for the submittal to be accepted.

If you have any questions, please feel free to contact the Department's Customer Service staff at 503-986-0801 or 503-986-0810.

Sincerely,
OWRD Customer Service Staff

Submission received by:

Judy Ferrell
(Name of OWRD staff)

Instructions for OWRD staff:

- Complete this Submission Receipt, and make two (2) copies. Place one copy with the check/cash; and place the other copy with the submission (i.e., the application or other document).
- Date-stamp all pages. (NOTE: Do not stamp check.)
- Give this original Submission Receipt to the applicant.
- Record Submission Receipt information on the "RECEIVED OVER THE COUNTER" log sheet.
- Place the Submission Receipt with check/cash in the small top drawer (i.e., "Fiscal Pick Up Drawer"). Place the Submission Receipt with submission (application/other document) in the large bottom drawer.

Permanent Transfer Application Intake Completion Checklist

Check the Certificate(s) in WRIS

Transfer # T-

Checked by: <u>FB</u>	Type of Change(s) Proposed: Mark the Proposed Changes	Substitution	Supplemental to Primary	POU	POD	APOD
Date: <u>1-10-2022</u>		Gov Action	Surface to Ground	USE	POA	APOA
Fee Received: <u>2580</u>		How many rights to be Transferred?				
Calculated Fee:		Certificate #				
Additional Observations:						

If OK and complete, check box to the left; if NOT, fill in.

- ☒ 1. Is applicant information complete? Have all applicants listed at the top of the page signed at the bottom?
If no, what is missing? Whose signature is missing? _____
- ☐ 2. Does applicant indicate the place of use is in or near an irrigation district? Is a Form D included? ☒ N/A.
Name of the district: _____
- ☒ 3. Part 5 of application, has the applicant(s) completed the entire page and does the information match the description of the explanation of the reasons for transfer on Part 4 of the application?
If no, you may need to contact the applicant or agent? _____
- ☐ 4. Is there only one (1) water right included in this transfer application? NO
If no, are the criteria of OAR 690-380-3220 for more than one WR met? Yes or No _____
If no, then the transfer application CANNOT be accepted. See attached "3220" Decision Tree Flowchart. *doesn't currently apply*
- ☒ 5. For multiple certificates do each of the certificates listed on Application Page 1 have their own separate completed Part 5 tables 1 & 2?
If no, which certificate(s) are missing a separate Part 5 tables 1 & 2? _____
- ☒ 6. Is the map prepared and signed by a CWRE? Does the map meet requirements?
If no, what is missing? _____. Map waiver included? ☐ Yes ☐ No
- ☐ 7. If a change in point of appropriation (POA), have the well logs been included? ☒ N/A.
- ☐ 8. If a change in place of use (POU) within Umatilla County, have the applicant(s) provided a Supplemental Form U? ☒ N/A.
- ☒ 9. If all boxes on this checklist are checked (with no remaining deficiencies identified), ACCEPT the application.
Put this application intake completeness check sheet in the transfer folder.

OR: ☐ If all boxes to the left are NOT checked, then this application is deficient and CANNOT be accepted.
It should be returned and the deficiencies listed in the "staff" section at the bottom of Application Page 1, unless the applicant or agent can resolve the deficiencies within 2-3 days.

Actions taken: accepted Date: 1-10-22

Permanent Transfer Application Intake Completion Checklist

FEE WORKSHEET for PERMANENT TRANSFER (except Substitution)					
1	Base Fee (includes one type of change to one water right for up to 1 cfs)		1	\$1,360	
	Types of change proposed: <input type="checkbox"/> Place of Use <input type="checkbox"/> Character of Use <input type="checkbox"/> Point of Diversion/Appropriation Number of above boxes checked = _____ (2a) Subtract 1 from the number in line 2a = _____ (2b) If only one change, this will be 0. Multiply line 2b by \$1,090 and enter »		2	0	
3	Number of water rights included in transfer _____ (3a) Subtract 1 from the number in 3a above: _____ (3b) If only one water right this will be 0 Multiply line 3b by \$610 and enter »		3	0	
4	Do you propose to add or change a well, change from a surface water POD to a well, or Substitute a Suppl GW right for a Primary SW right? <input type="checkbox"/> No: enter 0 » <input type="checkbox"/> Yes = \$480 (4a) If YES: enter the number of wells being proposed: _____ (4b) Subtract 1 from the number in line 4b = _____ (4c) If only one well this will be 0. Multiply line 4c by \$410 = _____ (4d) Add lines 4a and 4d and enter »		4	0	
5	Do you propose to change the place of use or character of use? <input type="checkbox"/> No: enter 0 on line 5 » <input type="checkbox"/> Yes: enter the cfs for the portions of the rights to be transferred (see example below*): _____ (5a) Subtract 1.0 from the number in 5a above: _____ (5b) If 5b is 0 or less, enter 0 on line 5 » If 5b is greater than 0, round up to the nearest whole number: _____ (5c) and multiply 5c by \$350, then enter on line 5 »		5	0	
6	Add entries on lines 1 through 5 above » » » » » » » » » » » » Subtotal:		6	0	
7	Is this transfer: <input type="checkbox"/> necessary to complete a project funded by the Oregon Watershed Enhancement Board (OWEB) under ORS 541.932? <input type="checkbox"/> endorsed in writing by ODFW as a change that will result in a net benefit to fish and wildlife habitat? If one or more boxes is checked, multiply line 6 by 0.5 and enter on line 7 » » » If no box is applicable, enter 0 on line 7 »		7	0	
8	Subtract line 7 from line 6 » » » » » » » » » » » » Transfer Fee:		8		