

T-13934

regular

T-13934

Name Gene PorterAddress 57703 Fort Rock Rd
Silver Lake or 971038Change in PODate Filed 2/24/2022Initial notice date 3/8/2022

DPD issued date

PD issued date

PD notice date

Date of FO 5/22/2025 Vol 134 Page 746-750

C-Date

COBU due date

COBU Received date

Certificate issued

DESCRIPTION OF WATER RIGHT(S)

Name of Stream WellTrib. of Fort Rock Valley; Fort rock BasinUse Irrigation County Lake

Quantity of water (CFS) No. of Acres

Name of ditch

App# 611071 Per # 610219 Cert # 710091 PR Date 9/1/1983App# 04218 Per # 0394 Cert # 834103 PR Date 3/29/1951App# 04218 Per # 0394 Cert # 943100 PR Date 3/29/1951

App# Per # Cert # PR Date

App# Per # Cert # PR Date

FEES PAID

Date 2-24-2022 Amount \$2,850.⁰⁰ Receipt # 137550

FEES REFUNDED

Amount Receipt #

Assignments:

Irrigation District

Agent Anderson engineering & Surveying danyla@andersonengineering.com

CWRE

CC's list Lake County☐ - Oversized map - Location



Oregon

Tina Kotek, Governor

Water Resources Department

North Mall Office Building
725 Summer St NE, Suite A
Salem, OR 97301
Phone 503 986-0900
Fax 503 986-0904

May 22, 2025

Gene Porter
57703 Fort Rock Rd
Silver Lake, OR 97638

REFERENCE: Transfer Application T-13934

Enclosed is a copy of the final order approving your water right transfer application.

The time allowed to complete the transfer is specified in the final order. YOU SHOULD GIVE PARTICULAR ATTENTION TO THE TIME LIMIT. The water right for any portion of the authorized change in character of use or change in place of use NOT carried out within the time allowed will be lost.

An extension of the time limit can be allowed only upon a showing that diligent effort has been made to complete the actual change(s) within the time allowed.

You are required to hire a Certified Water Rights Examiner (CWRE) to complete a Claim of Beneficial Use report and map which must be submitted to this Department within one year of the date you complete the change(s) or within one year of the completion date authorized in the transfer final order, whichever occurs first.

If you have any questions related to the approval of this transfer, you may contact your caseworker, Dante Luongo, by telephone at (971) 304-5006 or by e-mail at Dante.j.luongo@water.oregon.gov.

Sincerely,

David V. Jones Jr
Water Rights Services Support
Transfers and Conservation Section

cc: Jeremy T. Giffin, Watermaster Dist. # 11 (via email)
Darryl J. Anderson, Agent
Lake County Planning Department, Local Government

Enclosure

BEFORE THE WATER RESOURCES DEPARTMENT
OF THE
STATE OF OREGON

In the Matter of Transfer Application)	FINAL ORDER APPROVING A CHANGE IN
T-13934, Lake County)	PLACES OF USE

Authority

Oregon Revised Statutes (ORS) 537.705 and 540.505 to 540.580 establish the process in which a water right holder may submit a request to transfer the point of appropriation, place of use, or character of use authorized under an existing water right. Oregon Administrative Rules (OAR) Chapter 690, Division 380 implement the statutes and provides the Department's procedures and criteria for evaluating transfer applications.

Applicant

GENE PORTER
57703 FORT ROCK RD
SILVER LAKE, OR 97638

Findings of Fact

1. On February 24, 2022, Gene Porter filed an application to change the places of use under Certificates 76091, 83463, and 94366. The Department assigned the application number T-13934.
2. Notice of the application for transfer was published on March 8, 2022, pursuant to OAR 690-380-4000. No comments were filed in response to the notice.
3. Upon review of the transfer application the map did not meet the current mapping standards, pursuant to OAR 690-380-3100.
4. On February 23, 2023, the applicant's agent was notified that the transfer application map did not meet current mapping standards pursuant to OAR 690-380-3100, Specifically, the hachuring and labelling for the from lands was incorrect. The applicant's agent was instructed to send a corrected map to resolve the discrepancy. The applicant's agent sent a corrected version of the map that meets current mapping standards on the same day.

This final order is subject to judicial review by the Court of Appeals under ORS 183.482. Any petition for judicial review must be filed within the 60-day time period specified by ORS 183.482(1). Pursuant to ORS 536.075 and OAR 137-003-0675, you may petition for judicial review or petition the Director for reconsideration of this order. A petition for reconsideration may be granted or denied by the Director, and if no action is taken within 60 days following the date the petition was filed, the petition shall be deemed denied.

5. On February 24, 2023, while reviewing the proposed from lands, it appears that buildings have been developed on certain portions of the FROM lands for Certificates 83463 and 76091. Field staff was notified to conduct a survey of the FROM lands to confirm.
6. On March 16, 2023, OWRD field staff conducted a survey of the FROM lands and confirmed several acres had been developed. Beneficial use could not have occurred on those areas under buildings. Specifically, a large hay shed and other buildings amounting to approximately 0.75 acres in the SE corner of SENE quarter corner under Certificate 83463, and approximately 2.0 acres in the SW corner of SWNW quarter corner under Certificate 76091, those areas cannot be transferred.
7. On August 8, 2024, the Department sent a copy of the draft Preliminary Determination proposing to deny Transfer Application T-13934 to the applicant. The draft Preliminary Determination cover letter set forth a deadline of September 7, 2024, for the applicant to respond. The applicant requested that the Department proceed with issuance of a Preliminary Determination and provided the necessary information to demonstrate that the applicant is authorized to pursue the transfer and amended the application.
8. On January 31, 2025, the applicant's agent submitted amended tables and an amended map, removing the portions of the Certificates that had been previously developed, and portions of acres layered with Certificate 94358, satisfying the deficiencies.
9. On April 14, 2025, the Department issued a Preliminary Determination proposing to approve Transfer Application T-13934 and sent a copy to the applicant. Additionally, notice of the Preliminary Determination for the transfer application was published in the Department's weekly notice on April 15, 2025, pursuant to ORS 540.520 and OAR 690-380-4020. No protests were filed in response to the notice.

10. The portion of the first right to be transferred is as follows:

Certificate: 76091 in the name of GENE PORTER (perfected under Permit G-10219)
Use: IRRIGATION OF 10.91 ACRES
Priority Date: SEPTEMBER 1, 1983
Rate: 0.14 CUBIC FOOT PER SECOND
Limit/Duty: The amount of water used for irrigation, together with the amount secured under any other right existing for the same lands, is limited to a diversion of ONE-EIGHTIETH of one cubic foot per second, or its equivalent for each acre irrigated and shall be further limited to a diversion of not to exceed 3.0 acre-feet per acre for each acre irrigated during the irrigation season of each year.

Source: A WELL in the FORT ROCK BASIN

Authorized Point of Appropriation:

Twp	Rng	Mer	Sec	Q-Q	Measured Distances
27 S	15 E	WM	2	SE NE	2450 FEET SOUTH AND 600 FEET WEST FROM THE NE CORNER OF SECTION 2

Authorized Place of Use:

IRRIGATION						
Twp	Rng	Mer	Sec	Q-Q	GLot	Acres
27 S	15 E	WM	1	NW NW	4	6.02
27 S	15 E	WM	1	SW NW		4.89
TOTAL						10.91

11. Transfer Application T-13934 proposes to change the place of use of the right to:

IRRIGATION						
Twp	Rng	Mer	Sec	Q-Q	GLot	Acres
27 S	15 E	WM	1	NE NW	3	10.91

12. The portion of the second right to be transferred is as follows:

Certificate: 83463 in the name of GENE PORTER (perfected under Permit U-394)
Use: IRRIGATION OF 6.77 ACRES
Priority Date: MARCH 29, 1951
Rate: 0.08 CUBIC FOOT PER SECOND
Limit/Duty: The amount of water used for irrigation, together with the amount secured under any other right existing for the same lands, is limited to a diversion of ONE-EIGHTIETH of one cubic foot per second, or its equivalent for each acre irrigated, and shall be further limited to a diversion of not to exceed 3.0 acre-feet per acre for each acre irrigated during the irrigation season of each year.
Source: A WELL in the FORT ROCK BASIN

Authorized Point of Appropriation:

Twp	Rng	Mer	Sec	Q-Q	Measured Distances
27 S	15 E	WM	2	SE NE	SOUTH 13 DEGREES 23 MINUTES WEST, 2538.5 FEET FROM THE NE CORNER OF SECTION 2

Authorized Place of Use:

IRRIGATION					
Twp	Rng	Mer	Sec	Q-Q	Acres
27 S	15 E	WM	2	SE NE	6.77

13. Transfer Application T-13934 proposes to change the place of use of the right to:

IRRIGATION						
Twp	Rng	Mer	Sec	Q-Q	GLot	Acres
27 S	15 E	WM	1	NE NW	3	6.77

14. The portion of the third right to be transferred is as follows:

Certificate: 94366 in the name of LLOYD L. MILES and REBECCA MILES (perfected under Permit U-394)
Use: IRRIGATION OF 36.1 ACRES
Priority Date: MARCH 29, 1951
Rate: 0.45 CUBIC FOOT PER SECOND

Limit/Duty: The amount of water used for irrigation, together with the amount secured under any other right existing for the same lands, is limited to a diversion of ONE-EIGHTIETH of one cubic foot per second, or its equivalent for each acre irrigated, and shall be further limited to a diversion of not to exceed 3.0 acre-feet per acre for each acre irrigated during the irrigation season of each year.

Source: A WELL IN THE FORT ROCK BASIN

Authorized Point of Appropriation:

Twp	Rng	Mer	Sec	Q-Q	Measured Distances
27 S	15 E	WM	2	SE NE	SOUTH 13 DEGREES 23 MINUTES WEST, 2538.5 FEET FROM THE NE CORNER OF SECTION 2

Authorized Place of Use:

IRRIGATION						
Twp	Rng	Mer	Sec	Q-Q	GLot	Acres
27 S	15 E	WM	2	NE NE	1	36.1

15. Transfer Application T-13934 proposes to change the place of use of the right to:

IRRIGATION						
Twp	Rng	Mer	Sec	Q-Q	GLot	Acres
27 S	15 E	WM	1	NE NW	3	8.75
27 S	15 E	WM	1	SE NW		27.35
TOTAL						36.1

Transfer Review Criteria [OAR 690-380-0100(14), 690-380-4010(2) and OAR 690-380-2200]

16. Water has been used within the last five years according to the terms and conditions of the right. There is no information in the record that would demonstrate that the right is subject to forfeiture under ORS 540.610.
17. A water delivery system sufficient to use the full amount of water allowed under the existing rights was present within the five-year period prior to submittal of Transfer Application T-13934.
18. The water right is subject to transfer as defined in ORS 540.505(4) and OAR 690-380-0100(14).
19. The proposed changes, as conditioned, would not result in enlargement of the water rights.
20. The proposed changes, as conditioned, would not result in injury to other existing water rights.
21. All other application requirements are met.


Conclusions of Law

The change in places of use proposed in Transfer Application T-13934 is consistent with the requirements of ORS 537.705 and 540.505 to 540.580 and OAR 690-380-5000.

Now, therefore, it is **ORDERED**:

1. The change in places of use proposed in Transfer Application T-13934 are approved.
2. The right to the use of the water is restricted to beneficial use at the places of use described, and is subject to all other conditions and limitations contained in Certificates 76091, 83463, and 94366 and any related decree.
3. Water use measurement conditions:
 - a. Before water use may begin under this order, the water user shall install a totalizing flow meter, or, with prior approval of the Director, another suitable measuring device, at each point of appropriation.
 - b. The water user shall maintain the meters or measuring devices in good working order.
 - c. The water user shall allow the Watermaster access to the meters or measuring devices; provided however, where the meters or measuring devices are located within a private structure, the Watermaster shall request access upon reasonable notice.
4. Water right Certificates 76091, 83463, and 94366 are cancelled. New certificates will be issued describing those portions of the rights not affected by this.
5. The former place of use of the transferred rights shall no longer receive water under the rights.
6. Full beneficial use of the water shall be made, consistent with the terms of this order, on or before **October 1, 2026**. A Claim of Beneficial Use prepared by a Certified Water Right Examiner shall be submitted by the applicant to the Department within one year after the deadline for completion of the changes and full beneficial use of the water.
7. After satisfactory proof of beneficial use is received, new certificates confirming the rights transferred will be issued.

Dated in Salem, Oregon on **MAY 22 2025**


Lisa J. Jaramillo, Transfer and Conservation Section Manager, for
IVAN GALL, DIRECTOR
Oregon Water Resources Department

Mailing Date: **MAY 23 2025**

STATE OF OREGON

COUNTY OF LAKE

CERTIFICATE OF WATER RIGHT

THIS CERTIFICATE ISSUED TO

GENE PORTER
HC 84 BOX 100
SILVER LAKE, OR 97638

confirms the right to use the waters of A WELL in the FORT ROCK VALLEY BASIN for IRRIGATION of 67.85 ACRES.

This right was perfected under Permit G-10219. The date of priority is SEPTEMBER 1, 1983. The amount of water to which this right is entitled is limited to an amount actually used beneficially, and shall not exceed 0.84 CUBIC FOOT PER SECOND or its equivalent in case of rotation, measured at the well.

The well is located as follows:

Twp	Rng	Mer	Sec	Q-Q	Measured Distances
27 S	15 E	WM	2	SE NE	2450 FEET SOUTH AND 600 FEET WEST FROM THE NE CORNER OF SECTION 2

The amount of water used for irrigation, together with the amount secured under any other right existing for the same lands, is limited to a diversion of ONE-EIGHTIETH of one cubic foot per second, or its equivalent for each acre irrigated, and shall be further limited to a diversion of not to exceed 3.0 acre-feet per acre for each acre irrigated during the irrigation season of each year. IN THE EVENT OF A REQUEST FOR A CHANGE IN POINT OF APPROPRIATION, AN ADDITIONAL POINT OF APPROPRIATION OR REPAIR OF THIS WELL, THE QUANTITY OF WATER ALLOWED HEREIN, TOGETHER WITH ANY OTHER RIGHT FROM THIS POINT OF APPROPRIATION, SHALL NOT EXCEED THE CAPACITY OF THIS WELL AT THE TIME OF PERFECTION OF THIS RIGHT.

The use shall conform to such reasonable rotation system as may be ordered by the proper state officer.

A description of the place of use to which this right is appurtenant is as follows:


IRRIGATION						
Twp	Rng	Mer	Sec	Q-Q	GLot	Acres
27 S	15 E	WM	1	NW NW	4	32.74
27 S	15 E	WM	1	SW NW		35.11
TOTAL						67.85

This certificate describes that portion of water right Certificate 76091, State Record of Water Right Certificates, NOT modified by the provisions of an order of the Water Resources Director entered MAY 22 2025, approving Transfer Application T-13934.

The issuance of this superseding certificate does not confirm the status of the water right in regard to the provisions of ORS 540.610 pertaining to forfeiture or abandonment.

The right to the use of the water for the above purpose is restricted to beneficial use on the lands or place of use described.

WITNESS the signature of the Water Resources Director, affixed MAY 22 2025.

A handwritten signature in black ink, appearing to read 'Lisa J. Jaramillo', written over a horizontal line.

Lisa J. Jaramillo, Transfer and Conservation Section Manager, for
IVAN GALL, DIRECTOR
Oregon Water Resources Department

STATE OF OREGON

COUNTY OF LAKE

CERTIFICATE OF WATER RIGHT

THIS CERTIFICATE ISSUED TO

GENE PORTER
HC 84 BOX 100
SILVER LAKE, OR 97638

confirms the right to use the waters of A WELL in the FORT ROCK VALLEY BASIN for IRRIGATION of 33.23 ACRES.

This right was perfected under Permit U-394. The date of priority is MARCH 29, 1951. The amount of water to which this right is entitled is limited to an amount actually used beneficially, and shall not exceed 0.42 CUBIC FOOT PER SECOND or its equivalent in case of rotation, measured at the well.

The well is located as follows:

Twp	Rng	Mer	Sec	Q-Q	Measured Distances
27 S	15 E	WM	2	SE NE	SOUTH 13 DEGREES 23 MINUTES WEST, 2538.5 FEET FROM THE NE CORNER OF SECTION 2

The amount of water used for irrigation, together with the amount secured under any other right existing for the same lands, is limited to a diversion of ONE-EIGHTIETH of one cubic foot per second, or its equivalent for each acre irrigated, and shall be further limited to a diversion of not to exceed 3 acre-feet per acre for each acre irrigated during the irrigation season of each year. The use shall conform to such reasonable rotation system as may be ordered by the proper state officer. The right to use the use of the water for the above purpose is restricted to beneficial use on the lands or place of use described.

A description of the place of use to which this right is appurtenant is as follows:

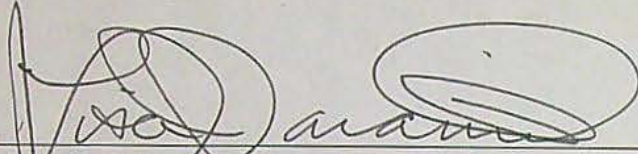
IRRIGATION					
Twp	Rng	Mer	Sec	Q-Q	Acres
27 S	15 E	WM	2	SE NE	33.23

This certificate describes that portion of water right Certificate 83463, State Record of Water Right Certificates, NOT modified by the provisions of an order of the Water Resources Director entered **MAY 22 2025**, approving Transfer Application T-13934.

The issuance of this superseding certificate does not confirm the status of the water right in regard to the provisions of ORS 540.610 pertaining to forfeiture or abandonment.

The right to the use of the water for the above purpose is restricted to beneficial use on the lands or place of use described.

WITNESS the signature of the Water Resources Director, affixed MAY 22 2025.

A handwritten signature in black ink, appearing to read 'Lisa J. Jaramillo', written over a horizontal line.

Lisa J. Jaramillo, Transfer and Conservation Section Manager, for
IVAN GALL, DIRECTOR
Oregon Water Resources Department

STATE OF OREGON

COUNTY OF LAKE

CERTIFICATE OF WATER RIGHT

THIS CERTIFICATE ISSUED TO

LLOYD L. MILES
REBECCA MILES
81341 BUICK LANE
SILVER LAKE, OR 97638

confirms the right to the use of water perfected under the terms of Permit U-394. The amount of water to which this right is entitled is limited to an amount actually used beneficially, and shall not exceed the amount specified, or its equivalent in case of rotation, measured at the well. The specific limits and conditions of the use are listed below.

SOURCE OF WATER: A WELL IN THE FORT ROCK BASIN

PURPOSE OR USE: IRRIGATION OF 0.78 ACRE

MAXIMUM RATE: 0.01 CUBIC FOOT PER SECOND

DATE OF PRIORITY: MARCH 29, 1951

The well is located as follows:

Twp	Rng	Mer	Sec	Q-Q	Measured Distances
27 S	15 E	WM	2	SE NE	SOUTH 13 DEGREES 23 MINUTES WEST, 2538.5 FEET FROM THE NE CORNER OF SECTION 2

The amount of water used for irrigation, together with the amount secured under any other right existing for the same lands, is limited to ONE-EIGHTIETH of one cubic foot per second, or its equivalent for each acre irrigated, and shall be further limited to a diversion of not to exceed 3.0 acre-feet per acre for each acre irrigated during the irrigation season of each year.

The use shall conform to such reasonable rotation system as may be ordered by the proper state officer.

A description of the place of use to which this right is appurtenant is as follows:

IRRIGATION						
Twp	Rng	Mer	Sec	Q-Q	GLot	Acres
27 S	15 E	WM	1	NE NW	3	0.78


The water user shall maintain and operate an in-line flow meter or other suitable device for measuring and recording the quantity of water diverted as required by the Department.

This certificate describes that portion of water right Certificate 94366, State Record of Water Right Certificates, NOT modified by the provisions of an order of the Water Resources Director entered MAY 22 2025, approving Transfer Application T-13934.

The issuance of this superseding certificate does not confirm the status of the water right in regard to the provisions of ORS 540.610 pertaining to forfeiture or abandonment.

The right to the use of the water for the above purpose is restricted to beneficial use on the lands or place of use described.

WITNESS the signature of the Water Resources Director, affixed MAY 22 2025.

A handwritten signature in black ink, appearing to read 'Lisa J. Jaramillo', is written over a horizontal line.

Lisa J. Jaramillo, Transfer and Conservation Section Manager, for
IVAN GALL, DIRECTOR
Oregon Water Resources Department



Oregon

Tina Kotek, Governor

Water Resources Department

North Mall Office Building

725 Summer St NE, Suite A

Salem, OR 97301

Phone 503 986-0900

Fax 503 986-0904

www.oregon.gov/owrd

April 14, 2025

VIA CERTIFIED MAIL AND E-MAIL

GENE PORTER
57703 FORT ROCK RD
SILVER LAKE, OR 97638

SUBJECT: Water Right Transfer Application T-13934

Please find enclosed the Preliminary Determination indicating that, based on the information available, the Department intends to approve application T-13934. This document is an intermediate step in the approval process; water may not be used legally as proposed in the transfer application until a Final Order has been issued by the Department. Please read this entire letter carefully to determine your responsibility for additional action.

A public notice is being published in the Department's weekly publication, simultaneously with issuance of the Preliminary Determination. The notice initiates a period in which any person may file either a protest opposing the decision proposed by the Department in the Preliminary Determination or a standing statement supporting the Department's decision. The protest period will end 30 days after the Department's notice.

If no protest is filed, the Department will issue a Final Order consistent with the Preliminary Determination. You should receive a copy of the Final Order about 30 days after the close of the protest period.

If a protest is filed, the application may be referred to a contested case proceeding. A contested case provides an opportunity for the proponents and opponents of the decision proposed in the Preliminary Determination to present information and arguments supporting their position in a quasi-judicial proceeding.

Please don't hesitate to contact me at 971 304-5006 or Dante.J.Luongo@water.oregon.gov, if I may be of assistance.

Sincerely,

Dante Luongo
Transfer Specialist
Transfer and Conservation Section

cc: Transfer Application file T-13934
Jeremy T. Giffin, District 11 Watermaster (*via e-mail*)
Darryl J. Anderson, Agent for the applicant (*via e-mail*)

BEFORE THE WATER RESOURCES DEPARTMENT
OF THE
STATE OF OREGON

In the Matter of Transfer Application)	PRELIMINARY DETERMINATION
T-13934, Lake County)	PROPOSING APPROVAL OF A CHANGE IN
)	PLACES OF USE

Authority

Oregon Revised Statutes (ORS) 537.705 and 540.505 to 540.580 establish the process in which a water right holder may submit a request to transfer the point of appropriation, place of use, or character of use authorized under an existing water right. Oregon Administrative Rules (OAR) Chapter 690, Division 380 implement the statutes and provides the Department's procedures and criteria for evaluating transfer applications.

Applicant

GENE PORTER
57703 FORT ROCK RD
SILVER LAKE, OR 97638

Findings of Fact

1. On February 24, 2022, Gene Porter filed an application to change the places of use under Certificates 76091, 83463, and 94366. The Department assigned the application number T-13934.
2. Notice of the application for transfer was published on March 8, 2022, pursuant to OAR 690-380-4000. No comments were filed in response to the notice.
3. Upon review of the transfer application the map did not meet the current mapping standards, pursuant to OAR 690-380-3100.
4. On February 23, 2023, the applicant's agent was notified that the transfer application map did not meet current mapping standards pursuant to OAR 690-380-3100, Specifically, the hachuring and labelling for the from lands was incorrect. The applicant's agent was instructed to send a corrected map to resolve the discrepancy. The applicant's agent sent a corrected version of the map that meets current mapping standards on the same day.

Pursuant to OAR 690-380-4030, any person may file a protest or standing statement within 30 days after the last date of publication of the newspaper notice or the Department's weekly notice as prescribed by OAR 690-380-4020, whichever is later, of this preliminary determination.

5. On February 24, 2023, while reviewing the proposed from lands, it appears that buildings have been developed on certain portions of the FROM lands for Certificates 83463 and 76091. Field staff was notified to conduct a survey of the FROM lands to confirm.
6. On March 16, 2023, OWRD field staff conducted a survey of the FROM lands and confirmed several acres had been developed. Beneficial use could not have occurred on those areas under buildings. Specifically, a large hay shed and other buildings amounting to approximately 0.75 acres in the SE corner of SENE quarter corner under Certificate 83463, and approximately 2.0 acres in the SW corner of SWNW quarter corner under Certificate 76091, those areas cannot be transferred.
7. On August 8, 2024, the Department sent a copy of the draft Preliminary Determination proposing to deny Transfer Application T-13934 to the applicant. The draft Preliminary Determination cover letter set forth a deadline of September 7, 2024, for the applicant to respond. The applicant requested that the Department proceed with issuance of a Preliminary Determination and provided the necessary information to demonstrate that the applicant is authorized to pursue the transfer and amended the application.
8. On January 31, 2025, the applicant's agent submitted amended tables and an amended map, removing the portions of the Certificates that had been previously developed, and portions of acres layered with Certificate 94358, satisfying the deficiencies.
9. The portion of the first right to be transferred is as follows:

Certificate: 76091 in the name of GENE PORTER (perfected under Permit G-10219)
Use: IRRIGATION OF 10.91 ACRES
Priority Date: SEPTEMBER 1, 1983
Rate: 0.14 CUBIC FOOT PER SECOND
Limit/Duty: The amount of water used for irrigation, together with the amount secured under any other right existing for the same lands, is limited to a diversion of ONE-EIGHTIETH of one cubic foot per second, or its equivalent for each acre irrigated and shall be further limited to a diversion of not to exceed 3.0 acre-feet per acre for each acre irrigated during the irrigation season of each year.

Source: A WELL in the FORT ROCK BASIN

Authorized Point of Appropriation:

Twp	Rng	Mer	Sec	Q-Q	Measured Distances
27 S	15 E	WM	2	SE NE	2450 FEET SOUTH AND 600 FEET WEST FROM THE NE CORNER OF SECTION 2

Authorized Place of Use:

IRRIGATION						
Twp	Rng	Mer	Sec	Q-Q	GLot	Acres
27 S	15 E	WM	1	NW NW	4	6.02
27 S	15 E	WM	1	SW NW		4.89

IRRIGATION						
Twp	Rng	Mer	Sec	Q-Q	GLot	Acres
TOTAL						10.91

10. Transfer Application T-13934 proposes to change the place of use of the right to:

IRRIGATION						
Twp	Rng	Mer	Sec	Q-Q	GLot	Acres
27 S	15 E	WM	1	NE NW	3	10.91

11. The portion of the second right to be transferred is as follows:

Certificate: 83463 in the name of GENE PORTER (perfected under Permit U-394)
Use: IRRIGATION OF 6.77 ACRES
Priority Date: MARCH 29, 1951
Rate: 0.08 CUBIC FOOT PER SECOND
Limit/Duty: The amount of water used for irrigation, together with the amount secured under any other right existing for the same lands, is limited to a diversion of ONE-EIGHTIETH of one cubic foot per second, or its equivalent for each acre irrigated, and shall be further limited to a diversion of not to exceed 3.0 acre-feet per acre for each acre irrigated during the irrigation season of each year.
Source: A WELL in the FORT ROCK BASIN

Authorized Point of Appropriation:

Twp	Rng	Mer	Sec	Q-Q	Measured Distances
27 S	15 E	WM	2	SE NE	SOUTH 13 DEGREES 23 MINUTES WEST, 2538.5 FEET FROM THE NE CORNER OF SECTION 2

Authorized Place of Use:

IRRIGATION						
Twp	Rng	Mer	Sec	Q-Q	GLot	Acres
27 S	15 E	WM	2	SE NE		6.77

12. Transfer Application T-13934 proposes to change the place of use of the right to:

IRRIGATION						
Twp	Rng	Mer	Sec	Q-Q	GLot	Acres
27 S	15 E	WM	1	NE NW	3	6.77

13. The portion of the third right to be transferred is as follows:

Certificate: 94366 in the name of LLOYD L. MILES and REBECCA MILES (perfected under Permit U-394)
Use: IRRIGATION OF 36.1 ACRES
Priority Date: MARCH 29, 1951
Rate: 0.45 CUBIC FOOT PER SECOND
Limit/Duty: The amount of water used for irrigation, together with the amount secured under any other right existing for the same lands, is limited to a diversion of ONE-EIGHTIETH of one cubic foot per second, or its equivalent for each

acre irrigated, and shall be further limited to a diversion of not to exceed 3.0 acre-feet per acre for each acre irrigated during the irrigation season of each year.

Source: A WELL IN THE FORT ROCK BASIN

Authorized Point of Appropriation:

Twp	Rng	Mer	Sec	Q-Q	Measured Distances
27 S	15 E	WM	2	SE NE	SOUTH 13 DEGREES 23 MINUTES WEST, 2538.5 FEET FROM THE NE CORNER OF SECTION 2

Authorized Place of Use:

IRRIGATION						
Twp	Rng	Mer	Sec	Q-Q	GLot	Acres
27 S	15 E	WM	2	NE NE	1	36.1

14. Transfer Application T-13934 proposes to change the place of use of the right to:

IRRIGATION						
Twp	Rng	Mer	Sec	Q-Q	GLot	Acres
27 S	15 E	WM	1	NE NW	3	8.75
27 S	15 E	WM	1	SE NW		27.35
TOTAL						36.1

Transfer Review Criteria [OAR 690-380-0100(14), 690-380-4010(2) and OAR 690-380-2200]

15. Water has been used within the last five years according to the terms and conditions of the right. There is no information in the record that would demonstrate that the right is subject to forfeiture under ORS 540.610.
16. A water delivery system sufficient to use the full amount of water allowed under the existing rights was present within the five-year period prior to submittal of Transfer Application T-13934.
17. The water right is subject to transfer as defined in ORS 540.505(4) and OAR 690-380-0100(14).
18. The proposed changes, as conditioned, would not result in enlargement of the water rights.
19. The proposed changes, as conditioned, would not result in injury to other existing water rights.
20. All other application requirements are met.


Determination and Proposed Action

The change in places of use proposed in Transfer Application T-13934 appears to be consistent with the requirements of ORS 537.705 and 540.505 to 540.580 and OAR 690-380-5000. If protests are not filed pursuant to OAR 690-380-4030, the application will be approved.

If Transfer Application T-13934 is approved, the final order will include the following:

- 1. The change in places of use proposed in Transfer Application T-13934 are approved.*
- 2. The right to the use of the water is restricted to beneficial use at the places of use described, and is subject to all other conditions and limitations contained in Certificates 76091, 83463, and 94366 and any related decree.*
- 3. Water use measurement conditions:*
 - a. Before water use may begin under this order, the water user shall install a totalizing flow meter, or, with prior approval of the Director, another suitable measuring device, at each point of appropriation.*
 - b. The water user shall maintain the meters or measuring devices in good working order.*
 - c. The water user shall allow the Watermaster access to the meters or measuring devices; provided however, where the meters or measuring devices are located within a private structure, the Watermaster shall request access upon reasonable notice.*
- 4. Water right Certificates 76091, 83463, and 94366 are cancelled. New certificates will be issued describing those portions of the rights not affected by this.*
- 5. The former place of use of the transferred rights shall no longer receive water under the rights.*
- 6. Full beneficial use of the water shall be made, consistent with the terms of this order, on or before **October 1, 2026**. A Claim of Beneficial Use prepared by a Certified Water Right Examiner shall be submitted by the applicant to the Department within one year after the deadline for completion of the changes and full beneficial use of the water.*
- 7. After satisfactory proof of beneficial use is received, new certificates confirming the rights transferred will be issued.*

Dated in Salem, Oregon on **APR 14 2025**


Lisa J. Jaramillo, Transfer and Conservation Section Manager, for
IVAN GALL, DIRECTOR
Oregon Water Resources Department

This Preliminary Determination was prepared by Dante Luongo. If you have questions about the information in this document, you may reach me at 971-304-5006 or dante.j.luongo@water.oregon.gov.

Protests

Under the provisions of ORS 540.520(6) & (7) and OAR 690-380-4030, within 30 days after the last date of publication of the newspaper notice or the Department's weekly notice as prescribed by OAR 690-380-4020, whichever is later, any person may file, jointly or severally, a protest expressing opposition of approval of the transfer application and disagreement with this Preliminary Determination or a standing statement in support of this Preliminary Determination. If this Preliminary Determination determines that a change in point of diversion or appropriation would result in injury, the applicant may file a notification of intent to pursue approval of the transfer under OAR 690-380-5030 to 690-380-5050. Protests and standing statements must be received by the Water Resources Department within 30 days after the last date of publication of the newspaper notice or the Department's weekly notice as prescribed by OAR 690-380-4020, whichever is later.

Protests must be in writing and received in hard copy form with the appropriate statutory protest filing fee; protests cannot be filed by electronic mail. [OAR 690-002-0025(3) and 690-380-0100(9)]. The protest must include the following:

- The person's name, address, and telephone number;
- All reasonably ascertainable issues and all reasonably available arguments supporting the person's position by the close of the protest period. Failure to raise a reasonably ascertainable issue in a protest or failure to provide sufficient specificity to afford the Department an opportunity to respond to the issue may preclude consideration of the issue during the hearing;
- If you are the applicant, a protest fee of \$480 required by ORS 536.050; and
- If you are not the applicant, a protest fee of \$950 required by ORS 536.050 and proof of service of the protest upon the applicant.

Requests for Standing

Under the provisions of OAR 690-380-4030(5), the Department shall provide to persons who have filed standing statements as defined under OAR 690-380-0100(11) notice of any differences between the Department's Preliminary Determination and the Final Order, notice of a hearing on the application under OAR 137-003-0535, and an opportunity to request limited party status or party status in the hearing.

Requests for standing must be received in the Water Resources Department no later than 30 days after the last date of publication of the newspaper notice or the Department's weekly notice as prescribed by OAR 690-380-4020, whichever is later. Requests for standing must be in writing, and must include the following:

- The requester's name, mailing address and telephone number;
- If the requester is representing a group, association or other organization, the name, address and telephone number of the represented group;
- A statement that the requester supports the preliminary determination as issued.

After the protest period has ended, the Director will either issue a Final Order or schedule a contested case hearing. The contested case hearing will be scheduled only if a protest has been filed under OAR 690-380-4030. In accordance with OAR 690-380-4200, notice and conduct of the hearing shall:

- Be under the applicable provisions of ORS 183.310 to 183.550, pertaining to contested cases, and the hearing shall be held in the area where the rights are located unless all parties stipulate otherwise; and
- If a protest has asserted that a water right to be transferred has been forfeited through non-use, include the notice and procedures described in OAR 690-017-0500 to 690-017-0900.

If after hearing the Department issues a proposed Final Order finding that a change in point of diversion or appropriation will result in injury, the applicant may file a notification of intent to pursue approval of the transfer under OAR 690-380-5030 to 690-380-5050 within 15 days of receipt of the proposed order. Notwithstanding 690-002-0175, if the applicant files a notification of intent to pursue approval of the transfer under 690-380-5030 to 690-380-5050, the deadline for filing exceptions to the proposed order shall be 30 days after the Department provides notice to the parties that the transfer does not meet the requirements of 690-380-5030 to 690-380-5050.

If you do not request a hearing within 30 days after the close of the protest period, or if you withdraw a request for a hearing, notify the Department or the administrative law judge that you will not appear, or fail to appear at a scheduled hearing, the Director may issue a final order by default. If the Director issues a Final Order by default, the Department designates the relevant portions of its files on this matter, including all materials that you have submitted relating to this matter, as the record for purpose of proving a *prima facie* case upon default.

You may be represented by an attorney at the hearing. Legal aid organizations may be able to assist a party with limited financial resources. Generally, partnerships, corporations, associations, governmental subdivisions, or public or private organizations are represented by an attorney. However, consistent with OAR 690-002-0020 and OAR 690-137-0555, an agency representative may represent partnerships, corporations, associations, governmental subdivisions or public, or private organizations if the Department determines that appearance of a person by an authorized representative will not hinder the orderly and timely development of the record in this case.

Notice Regarding Servicemembers: Active-duty servicemembers have a right to stay proceedings under the federal Servicemembers Civil Relief Act. 50 U.S.C. App. §§501-597b. For more information contact the Oregon State Bar at 800-452-8260, the Oregon Military Department at 971-355-4127, or the nearest United States Armed Forces Legal Assistance Office through <http://legalassistance.law.af.mil>.

If you have questions about how to file a protest or if you have previously filed a protest and you want to know the status, please contact Will Davidson at 503-507-2749.

If you have questions about the Department or any of its programs, please contact our Water Resources Customer Service Group at 503-986-0900.

Address any correspondence to: Oregon Water Resources Department, Transfer and Conservation Section, 725 Summer Street NE, Suite A, Salem OR 97301-1266.



Oregon

Kate Brown, Governor

Water Resources Department

725 Summer St NE, Suite A

Salem, OR 97301

(503) 986-0900

Fax (503) 986-0904

March 8, 2022

GENE PORTER

57703 FORT ROCK RD

SILVER LAKE, OR 97638

Reference: Application T-13934

On February 24, 2022, OWRD received your water right Permanent Transfer Application. The application was accompanied by \$2850.00. Our receipt number 137550 is enclosed.

By copy of this letter, we are asking the Watermaster for a report regarding the potential for injury to existing water rights which may be caused by the requested change.

This application may require publication of a notice for two consecutive weeks in a newspaper with general circulation in the area where the water right is located. If it is determined that newspaper notice will be required, the Department will prepare the notice and notify you of the cost. You will be responsible for submitting payment to the Department prior to publication of the notice.

Except as provided under ORS 540.510(3) for municipalities, you may not use water in the new place of use until a final order approving the transfer application has been issued by the Department. In order to avoid any possible forfeiture of the water right, you should continue to use the water as described by your existing water right.

If the land is sold before the application is approved, the buyer's consent to the application will be required unless a recorded deed or other legal document clearly established that the water right was not conveyed in the sale.

Refer to the following page for a chart showing the steps and expected timelines for the processing of your application.

If you have any questions, please contact the Transfer Section at (503) 979-9931.

Cc: Watermaster Dist. #11, Jeremy T. Giffin (*via email*)
Lake County Planning Department
Darryl J. Anderson, Agent

Enclosure

**STATE OF OREGON
WATER RESOURCES DEPARTMENT**

RECEIPT # **137550**

725 Summer St. N.E. Ste. A
SALEM, OR 97301-4172
(503) 986-0900 / (503) 986-0904 (fax)

INVOICE # _____

RECEIVED FROM: Porter Ranch Inc

BY: _____

CASH: ☐ CHECK: # 3605 OTHER: (IDENTIFY) ☐ _____

APPLICATION	
PERMIT	
TRANSFER	<u>T-13934</u>

TOTAL REC'D \$ 2850.00

1083 TREASURY 4170 WRD MISC CASH ACCT

0407 COPIES	\$
OTHER: (IDENTIFY) _____	\$

0243 I/S Lease _____ 0244 Muni Water Mgmt. Plan _____ 0245 Cons. Water _____

4270 WRD OPERATING ACCT

MISCELLANEOUS

0407 COPY & TAPE FEES	\$
0410 RESEARCH FEES	\$
0408 MISC REVENUE: (IDENTIFY) _____	\$
TC162 DEPOSIT LIAB. (IDENTIFY) _____	\$
0240 EXTENSION OF TIME	\$

WATER RIGHTS:

0201 SURFACE WATER	EXAM FEE	0202	RECORD FEE
0203 GROUND WATER	\$	0204	\$

0205 TRANSFER	\$ <u>2850.00</u>	
---------------	-------------------	--

WELL CONSTRUCTION

0218 WELL DRILL CONSTRUCTOR	EXAM FEE	0219	LICENSE FEE
LANDOWNER'S PERMIT	\$	0220	\$

OTHER (IDENTIFY) _____

0536 TREASURY 0437 WELL CONST. START FEE

0211 WELL CONST START FEE	\$	CARD#
0210 MONITORING WELLS	\$	CARD#

OTHER (IDENTIFY) _____

0607 TREASURY 0467 HYDRO ACTIVITY LIC NUMBER

0233 POWER LICENSE FEE (FW/WRD)		\$
0231 HYDRO LICENSE FEE (FW/WRD)		\$
HYDRO APPLICATION		\$

TREASURY OTHER / RDX

FUND _____ TITLE _____

OBJ. CODE _____ VENDOR # _____

DESCRIPTION _____ \$ _____

RECEIPT: **137550**

DATED: 2-24-2022 BY: Mindy Carls

Application for Permanent Water Right Transfer



Oregon Water Resources Department
725 Summer Street NE, Suite A
Salem, Oregon 97301-1266
(503) 986-0900
www.oregon.gov/OWRD

Part 1 of 5 – Minimum Requirements Checklist

This transfer application will be returned if Parts 1 through 5 and all required attachments are not completed and included.

For questions, please call (503) 986-0900, and ask for Transfer Section.

RECEIVED

FEB 24 2022

Check all items included with this application. (N/A = Not Applicable)

OWRD

- ☒ Part 1 – Completed Minimum Requirements Checklist.
- ☒ Part 2 – Completed Transfer Application Map Checklist.
- ☒ Part 3 – Application Fee, payable by check to the Oregon Water Resources Department, and completed Fee Worksheet, page 3. Try the new online fee calculator at:
http://apps.wrd.state.or.us/apps/misc/wrd_fee_calculator.
- ☒ Part 4 – Completed Applicant Information and Signature.
- ☒ Part 5 – Information about Water Rights to be Transferred: **How many water rights are to be transferred? 3 List them here: 76091, 83463, 94366**
Please include a separate Part 5 for each water right. (See instructions on page 6)
NOTE: A separate transfer application is required for each water right unless the criteria in OAR 690-380-3220 are met.

Attachments:

- ☒ Completed Transfer Application Map.
- ☒ Completed Evidence of Use Affidavit and supporting documentation.
- ☐ ☒ N/A Affidavit(s) of Consent from Landowner(s) (if the applicant does not own the land the water right is on.)
- ☐ ☒ N/A Supplemental Form D – For water rights served by or issued in the name of an irrigation district. Complete when the transfer applicant is not the irrigation district.
- ☒ ☐ N/A Oregon Water Resources Department's Land Use Information Form with approval and signature (or signed land use form receipt stub) from each local land use authority in which water is to be diverted, conveyed, and/or used. Not required if water is to be diverted, conveyed, and/or used only on federal lands or if all of the following apply: a) a change in place of use only, b) no structural changes, c) the use of water is for irrigation only, and d) the use is located within an irrigation district or an exclusive farm use zone.
- ☒ ☐ N/A Water Well Report/Well Log for changes in point(s) of appropriation (well(s)) or additional point(s) of appropriation.
- ☐ ☒ N/A Geologist Report for a change from a surface water point of diversion to a ground water point of appropriation (well), if the proposed well is more than 500' from the surface water source and more than 1000' upstream or downstream from the point of diversion. See OAR 690-380-2130 for requirements and applicability.

(For Staff Use Only)

WE ARE RETURNING YOUR APPLICATION FOR THE FOLLOWING REASON(S):

- | | |
|--|--|
| <input type="checkbox"/> Application fee not enclosed/insufficient | <input type="checkbox"/> Map not included or incomplete |
| <input type="checkbox"/> Land Use Form not enclosed or incomplete | <input type="checkbox"/> Evidence of Use Form not enclosed or incomplete |
| <input type="checkbox"/> Additional signature(s) required | <input type="checkbox"/> Part _____ is incomplete |

Other/Explanation _____

Staff: _____ 503- _____ Date: ____/____/____

FEB 24 2022

Part 2 of 5 – Transfer Application Map

Your transfer application will be returned if any of the map requirements listed below are not met.

Please be sure that the transfer application map you submit includes all the required items and matches the existing water right map. Check all boxes that apply.

- ☒ ☐ N/A Certified Water Right Examiner (CWRE) Stamp and Original Signature. For a list of CWREs, see http://apps.wrd.state.or.us/apps/wr/cwre_license_view/. CWRE stamp and signature are not required for substitutions.
- ☐ ☒ N/A If **more than three** water rights are involved, separate maps are needed for each water right.
- ☒ Permanent quality printed with dark ink on good quality paper.
- ☒ The size of the map can be 8½ x 11 inches, 8½ x 14 inches, 11 x 17 inches, or up to 30 x 30 inches. For 30 x 30 inch maps, one extra copy is required.
- ☒ A north arrow, a legend, and scale.
- ☒ The scale of the map must be: 1 inch = 400 feet, 1 inch = 1,320 feet, the scale of the Final Proof/Claim of Beneficial Use Map (the map used when the permit was certificated), the scale of the county assessor map if the scale is not smaller than 1 inch = 1,320 feet, or a scale that has been pre-approved by the Department.
- ☒ Township, Range, Section, ¼ ¼, DLC, Government Lot, and other recognized public land survey lines.
- ☒ Tax lot boundaries (property lines) are required. Tax lot numbers are recommended.
- ☒ Major physical features including rivers and creeks showing direction of flow, lakes and reservoirs, roads, and railroads.
- ☒ Major water delivery system features from the point(s) of diversion/appropriation such as main pipelines, canals, and ditches.
- ☒ Existing place of use that includes separate hachuring for each water right, priority date, and use including number of acres in each quarter-quarter section, government lot, or in each quarter-quarter section as projected within government lots, donation land claims, or other recognized public land survey subdivisions. If less than the entirety of the water right is being changed, a separate hachuring is needed for lands left unchanged.
- ☒ ☐ N/A Proposed place of use that includes separate hachuring for each water right, priority date, and use including number of acres in each quarter-quarter section, government lot, or in each quarter-quarter section as projected within government lots, donation land claims, or other recognized public land survey subdivisions.
- ☒ Existing point(s) of diversion or well(s) with distance and bearing or coordinates from a recognized survey corner. This information can be found in your water right certificate or permit.
- ☐ ☒ N/A If you are proposing a change in point(s) of diversion or well(s), show the proposed location and label it clearly with distance and bearing or coordinates. If GPS coordinates are used, latitude-longitude coordinates may be expressed as either degrees-minutes-seconds with at least one digit after the decimal (example – 42°32'15.5") or degrees-decimal with five or more digits after the decimal (example – 42.53764°).

13934

FEE WORKSHEET for PERMANENT TRANSFER (except Substitution)

RECEIVED
FEB 24 2022
OWRD

1. For irrigation calculate cfs for each water right involved as follows:
 - a. Divide total authorized cfs by total acres in the water right (*for C12345, 1.25 cfs ÷ 100 ac*); then multiply by the number of acres to be transferred to get the transfer cfs (*x 45 ac = 0.56 cfs*).
 - b. If the water right certificate does not list total cfs, but identifies the allowable use as 1/40 or 1/80 of a cfs per acre; multiply number of acres proposed for change by either 0.025 (1/40) or 0.0125 (1/80). (*For C87654, 45.0 ac x 0.0125 cfs/ac = 0.56 cfs*)
2. Add cfs for the portions of water rights on all the land included in the transfer; however **do not count cfs for supplemental rights on acreage for which you have already calculated the cfs fee for the primary right on the same land**. The fee should be assessed only once for each "on the ground" acre included in the transfer. (*In this example, blank 5a would be only 0.56 cfs, since both rights serve the same 45.0 acres. Blank 5b would be 0 and Line 5 would then also become 0*).

FEE WORKSHEET for SUBSTITUTION			
1	Base Fee (includes change to one well)	1	\$990.00
	Number of wells included in substitution <u>NA (2a)</u> Subtract 1 from the number in 2a above: <u>NA (2b)</u> <i>If only one well this will be 0</i>		
2	Multiply line 2b by \$480 and enter » » » » » » » » » » » » » » » »	2	NA
3	Add entries on lines 1 through 2 above » » » » » » Fee for Substitution:	3	NA

stitution: 13934

Part 4 of 5 – Applicant Information and Signature

Applicant Information

APPLICANT/BUSINESS NAME Gene Porter			PHONE NO. 541-408-1433	ADDITIONAL CONTACT NO.
ADDRESS 57703 Fort Rock Road				FAX NO.
CITY Silver Lake	STATE OR	ZIP 97638	E-MAIL	
BY PROVIDING AN E-MAIL ADDRESS, CONSENT IS GIVEN TO RECEIVE ALL CORRESPONDENCE FROM THE DEPARTMENT ELECTRONICALLY. COPIES OF THE FINAL ORDER DOCUMENTS WILL ALSO BE MAILED.				

Agent Information – The agent is authorized to represent the applicant in all matters relating to this application.

AGENT/BUSINESS NAME Anderson Engineering & Surveying, Inc.			PHONE NO. 541-947-4407	ADDITIONAL CONTACT NO.
ADDRESS P.O. Box 28				FAX NO. 541-947-2321
CITY Lakeview	STATE OR	ZIP 97630	E-MAIL darryla@andersonengineering.com	
BY PROVIDING AN E-MAIL ADDRESS, CONSENT IS GIVEN TO RECEIVE ALL CORRESPONDENCE FROM THE DEPARTMENT ELECTRONICALLY. COPIES OF THE FINAL ORDER DOCUMENTS WILL ALSO BE MAILED.				

Explain in your own words what you propose to accomplish with this transfer application, and why:
Move one area covered with a small pivot and move the corners of two existing fields now covered by pivot systems to complete the rotation of another pivot in an adjacent field

If you need additional space, continue on a separate piece of paper and attach to the application as "Attachment 1".

Check One Box

- ☒ By signing this application, I understand that, upon receipt of the draft preliminary determination and prior to Department approval of the transfer, I will be required to provide landownership information and evidence that I am authorized to pursue the transfer as identified in OAR 690-380-4010(5); **OR**
- ☐ I affirm the applicant is a municipality as defined in ORS 540.510(3)(b) and that the right is in the name of the municipality or a predecessor; **OR**
- ☐ I affirm the applicant is an entity with the authority to condemn property and is acquiring by condemnation the property to which the water right proposed for transfer is appurtenant and have supporting documentation.

RECEIVED

FEB 24 2022


OWRD

13934

By my signature below, I confirm that I understand:

- Prior to Department approval of the transfer application, I may be required to submit payment to the Department for publication of a notice in a newspaper with general circulation in the area where the water right is located, once per week for two consecutive weeks. If more than one qualifying newspaper is available, I suggest publishing the notice in the following newspaper: Lake County Examiner.
- Amendments to the application may only be made in response to the Department's Draft Preliminary Determination (DPD). The applicant will have a period of at least 30 days to amend the application to address any issues identified by the Department in the DPD, or to withdraw the application. Note that amendments may be subject to additional fees, pursuant to ORS 536.050.
- Failure to complete an approved change in place of use and/or change in character of use, will result in loss of the water right (OAR 690-380-6010).
- Refunds may only be granted upon request and, as set forth in ORS 536.050(4)(a), if the Director determines that a refund of all or part of a fee is appropriate in the interests of fairness to the public or necessary to correct an error of the Department.

I (we) affirm that the information contained in this application is true and accurate.


Applicant signature

Gene Porter
Print Name (and Title if applicable)

2-21-2022
Date

Applicant signature

Print Name (and Title if applicable)

Date

Is the applicant the sole owner of the land on which the water right, or portion thereof, proposed for transfer is located? ☒ Yes ☐ No*

**If NO, include signatures of all deeded landowners (and mailing and/or e-mail addresses if different than the applicant's) or attach affidavits of consent (and mailing and/or e-mail addresses) from all landowners or individuals/entities to which the water right(s) were conveyed.*

Check the following boxes that apply:

- ☒ The applicant is responsible for completion of change(s). Notices and correspondence should continue to be sent to the applicant.
- ☐ The receiving landowner will be responsible for completing the proposed change(s) after the final order is issued. Copies of notices and correspondence should be sent to this landowner.
- ☐ Both the receiving landowner and applicant will be responsible for completion of change(s). Copies of notices and correspondence should be sent to this landowner and the applicant.

At this time, are the lands in this transfer application in the process of being sold? ☐ Yes ☒ No

If YES, and you know who the new landowner will be, please complete the receiving landowner information table below. If you do not know who the new landowner will be, then a request for assignment will have to be filed for at a later date.

If a property sells, the certificated water right(s) located on the land belong to the new owner, unless a sale agreement or other document states otherwise. For more information see:
https://www.oregon.gov/owrd/WRDFormsPDF/Transfer_Property_Transactions.pdf

RECEIVED
FEB 24 2022

RECEIVING LANDOWNER NAME NA			PHONE NO.	ADDITIONAL CONTACT NO.
ADDRESS			FAX NO.	
CITY	STATE	ZIP	E-MAIL	
Describe any special ownership circumstances:				
The confirming Certificate shall be issued in the name of: <input type="checkbox"/> Applicant <input type="checkbox"/> Receiving Landowner				

13934

☐ Check here if any of the water rights proposed for transfer are or will be located within or served by an irrigation or other water district. (Tip: Complete and attach Supplemental Form D.)

IRRIGATION DISTRICT NAME NA	ADDRESS	
CITY	STATE	ZIP

☐ Check here if water for any of the rights supplied under a water service agreement or other contract for stored water with a federal agency or other entity.

ENTITY NAME NA	ADDRESS	
CITY	STATE	ZIP



To meet State Land Use Consistency Requirements, you must list all county, city, municipal corporation, or tribal governments within whose jurisdiction water will be diverted, conveyed or used.

ENTITY NAME Lake County	ADDRESS 513 Center Street	
CITY Lakeview	STATE OR	ZIP 97630

ENTITY NAME NA	ADDRESS	
CITY	STATE	ZIP

RECEIVED

FEB 24 2022

OWRD

13934

Part 5 of 5 – Water Right Information

Please use a separate Part 5 for each water right being changed. See instructions on page 6, to copy and paste additional Part 5s, or to add additional rows to tables within the form.

CERTIFICATE # 76091

RECEIVED

Description of Water Delivery System

System capacity: 0.98 cubic feet per second (cfs) OR

_____ gallons per minute (gpm)

FEB 24 2022

OWRD

Describe the current water delivery system or the system that was in place at some time within the last five years. Include information on the pumps, canals, pipelines, and sprinklers used to divert, convey, and apply the water at the authorized place of use. Water is pumped from a well into a main line pipe that carries water to several center pivot irrigation systems.

Table 1. Location of Authorized and Proposed Point(s) of Diversion (POD) or Appropriation (POA)

(Note: If the POD/POA name is not specified on the certificate, assign it a name or number here.)

POD/POA Name or Number	Is this POD/POA Authorized on the Certificate or is it Proposed?	If POA, OWRD Well Log ID# (or Well ID Tag # L-____)	Twp	Rng	Sec	¼ ¼	Tax Lot, DLC or Gov't Lot	Measured Distances (from a recognized survey corner)
Well 1	<input checked="" type="checkbox"/> Authorized <input type="checkbox"/> Proposed	LAKE 772	27 S	15 E	2	SE NE	TL 200	2540' South and 600' West of the NE Corner Section 2
	<input type="checkbox"/> Authorized <input type="checkbox"/> Proposed							

Check all type(s) of change(s) proposed below (change "CODES" are provided in parentheses):

- | | |
|--|---|
| <input checked="" type="checkbox"/> Place of Use (POU) | <input type="checkbox"/> Supplemental Use to Primary Use (S to P) |
| <input type="checkbox"/> Character of Use (USE) | <input type="checkbox"/> Point of Appropriation/Well (POA) |
| <input type="checkbox"/> Point of Diversion (POD) | <input type="checkbox"/> Additional Point of Appropriation (APOA) |
| <input type="checkbox"/> Additional Point of Diversion (APOD) | <input type="checkbox"/> Substitution (SUB) |
| <input type="checkbox"/> Surface Water POD to Ground Water POA (SW/GW) | <input type="checkbox"/> Government Action POD (GOV) |

Will all of the proposed changes affect the entire water right?

- ☐ Yes Complete only the Proposed ("to" or "on" lands) section of Table 2 on the next page. Use the "CODES" listed above to describe the proposed changes.
- ☒ No Complete all of Table 2 to describe the portion of the water right to be changed.

13934

Please use and attach additional pages of Table 2 as needed.
See page 6 for instructions.

Do you have questions about how to fill-out the tables?
Contact the Department at 503-986-0900 and ask for Transfer Staff.

Table 2. Description of Changes to Water Right Certificate # 76091

List the change proposed for the acreage in each ¼ ¼. If more than one change is proposed, specify the acreage associated with each change.
If there is more than one POD/POA involved in the proposed changes, specify the acreage associated with each POD/POA.

AUTHORIZED (the "from" or "off" lands) The listing that appears on the certificate BEFORE PROPOSED CHANGES List only that part or portion of the water right that will be changed.													Proposed Changes (see "CODES" from previous page)	PROPOSED (the "to" or "on" lands) The listing as it would appear AFTER PROPOSED CHANGES are made.												
Twp	Rng	Sec	¼ ¼	Tax Lot	Gvt Lot or DLC	Acres	Type of USE listed on Certificate	POD(s) or POA(s) (name or number from Table 1)	Priority Date	Twp	Rng	Sec		¼ ¼	Tax Lot	Gvt Lot or DLC	Acres	New Type of USE	POD(s)/ POA(s) to be used (from Table 1)	Priority Date						
EXAMPLE																										
2	S	9	E	15	NE	NW	100		15.0	Irrigation	POD #1 POD #2	1901	POU/POD	2	S	9	E	1	NW	NW	500	1	10.0		POD #5	1901
														2	S	9	E	2	SW	NW	500		5.0		POD #6	1901
27	S	15	E	1	NW	NW	200	4	6.02	Irrigation	Well 1	9/1/1983	POU	27	S	15	E	2	NE	NW	100	3	12.91	Irrigation	Well 1	9/1/1983
27	S	15	E	1	SW	NW	200		6.89	Irrigation	Well 1	9/1/1983														
TOTAL ACRES:									12.91	TOTAL ACRES:														12.91		

Additional remarks: none.

RECEIVED
FEB 24 2022
OWRD

For Place of Use or Character of Use Changes

Are there other water right certificates, water use permits or ground water registrations associated with the "from" or the "to" lands? ☐ Yes ☒ No

If YES, list the certificate, water use permit, or ground water registration numbers: NA.

Pursuant to ORS 540.510, any "layered" water use such as an irrigation right that is supplemental to a primary right proposed for transfer must be included in the transfer or be cancelled. Any change to a ground water registration must be filed separately in a ground water registration modification application.

For Substitution (ground water supplemental irrigation will be substituted for surface water primary irrigation)

Ground water supplemental Permit or Certificate # NA;

Surface water primary Certificate # NA.

RECEIVED**FEB 24 2022**

For a change from Supplemental Irrigation Use to Primary Irrigation Use

Identify the primary certificate to be cancelled. Certificate # NA

OWRD

For a change in point(s) of appropriation (well(s)) or additional point(s) of appropriation:

- ☒ Well log(s) are attached for each authorized and proposed well(s) that are clearly labeled and associated with the corresponding well(s) in Table 1 above and on the accompanying application map.

Tip: You may search for well logs on the Department's web page at:

http://apps.wrd.state.or.us/apps/gw/well_log/Default.aspx

AND/OR

- ☒ Describe the construction of the authorized and proposed well(s) in Table 3 for any wells that do not have a well log. For *proposed wells not yet constructed or built*, provide "a best estimate" for each requested information element in the table. The Department recommends you consult a licensed well driller, geologist, or certified water right examiner to assist with assembling the information necessary to complete Table 3.

Table 3. Construction of Point(s) of Appropriation

Any well(s) in this listing must be clearly tied to corresponding well(s) described in Table 1 and shown on the accompanying application map. Failure to provide the information will delay the processing of your transfer application until it is received. The information is necessary for the department to assess whether the proposed well(s) will access the same source aquifer as the authorized point(s) of appropriation (POA). The Department is prohibited by law from approving POA changes that do not access the same source aquifer.

Proposed or Authorized POA Name or Number	Is well already built? (Yes or No)	If an existing well: OWRD Well ID Tag No. L-	Total well depth	Casing Diameter	Casing Intervals (feet)	Seal depth(s) (intervals)	Perforated or screened intervals (in feet)	Static water level of completed well (in feet)	Source aquifer (sand, gravel, basalt, etc.)	Well-specific rate (cfs or gpm). If less than full rate of water right
Well 1	Yes	LAKE 772	255'	18"	Unknown	Unknown		24'	Cinders	0.98

13934

Part 5 of 5 – Water Right Information

Please use a separate Part 5 for each water right being changed. See instructions on page 6, to copy and paste additional Part 5s, or to add additional rows to tables within the form.

CERTIFICATE # 83463

RECEIVED

Description of Water Delivery System

System capacity: 0.50 cubic feet per second (cfs) OR

_____ gallons per minute (gpm)

FEB 24 2022

OWRD

Describe the current water delivery system or the system that was in place at some time within the last five years. Include information on the pumps, canals, pipelines, and sprinklers used to divert, convey, and apply the water at the authorized place of use. Water is pumped from a well into a main line pipe that carries water to several center pivot irrigation systems.

Table 1. Location of Authorized and Proposed Point(s) of Diversion (POD) or Appropriation (POA)

(Note: If the POD/POA name is not specified on the certificate, assign it a name or number here.)

POD/POA Name or Number	Is this POD/POA Authorized on the Certificate or is it Proposed?	If POA, OWRD Well Log ID# (or Well ID Tag # L-___)	Twp	Rng	Sec	¼ ¼	Tax Lot, DLC or Gov't Lot	Measured Distances (from a recognized survey corner)
Well 1	<input checked="" type="checkbox"/> Authorized <input type="checkbox"/> Proposed	LAKE 772	27 S	15 E	2	SE NE	TL 200	S13°23'W 2538.5' from the NE Corner Section 2
	<input type="checkbox"/> Authorized <input type="checkbox"/> Proposed							

Check all type(s) of change(s) proposed below (change "CODES" are provided in parentheses):

- | | |
|--|---|
| <input checked="" type="checkbox"/> Place of Use (POU) | <input type="checkbox"/> Supplemental Use to Primary Use (S to P) |
| <input type="checkbox"/> Character of Use (USE) | <input type="checkbox"/> Point of Appropriation/Well (POA) |
| <input type="checkbox"/> Point of Diversion (POD) | <input type="checkbox"/> Additional Point of Appropriation (APOA) |
| <input type="checkbox"/> Additional Point of Diversion (APOD) | <input type="checkbox"/> Substitution (SUB) |
| <input type="checkbox"/> Surface Water POD to Ground Water POA (SW/GW) | <input type="checkbox"/> Government Action POD (GOV) |

Will all of the proposed changes affect the entire water right?

- ☐ Yes Complete only the Proposed ("to" or "on" lands) section of Table 2 on the next page. Use the "CODES" listed above to describe the proposed changes.
- ☒ No Complete all of Table 2 to describe the portion of the water right to be changed.

13934

Please use and attach additional pages of Table 2 as needed.
See page 6 for instructions.

Do you have questions about how to fill-out the tables?
Contact the Department at 503-986-0900 and ask for Transfer Staff.

Table 2. Description of Changes to Water Right Certificate # 83463

List the change proposed for the acreage in each ¼ ¼. If more than one change is proposed, specify the acreage associated with each change.
If there is more than one POD/POA involved in the proposed changes, specify the acreage associated with each POD/POA.

AUTHORIZED (the "from" or "off" lands) The listing that appears on the certificate BEFORE PROPOSED CHANGES List only that part or portion of the water right that will be changed.												Proposed Changes (see "CODES" from previous page)	PROPOSED (the "to" or "on" lands) The listing as it would appear AFTER PROPOSED CHANGES are made.													
Twp	Rng	Sec	¼ ¼	Tax Lot	Gvt Lot or DLC	Acres	Type of USE listed on Certificate	POD(s) or POA(s) (name or number from Table 1)	Priority Date	Twp	Rng		Sec	¼ ¼	Tax Lot	Gvt Lot or DLC	Acres	New Type of USE	POD(s)/ POA(s) to be used (from Table 1)	Priority Date						
EXAMPLE																										
2	S	9	E	15	NE	NW	100		15.0	Irrigation	POD #1 POD #2	1901	POU/POD	2	S	9	E	1	NW	NW	500	1	10.0		POD #5	1901
														2	S	9	E	2	SW	NW	500		5.0		POD #6	1901
27	S	15	E	2	SE	NE	200		9.33	Irrigation	Well 1	3/29/1951	POU	27	S	15	E	2	NE	NW	100	3	9.33	Irrigation	Well 1	3/29/1951
TOTAL ACRES:									9.33																	
										TOTAL ACRES: 9.33																

RECEIVED
FEB 24 2022
OWRD

13934

For Place of Use or Character of Use Changes

Are there other water right certificates, water use permits or ground water registrations associated with the "from" or the "to" lands? ☐ Yes ☒ No

If YES, list the certificate, water use permit, or ground water registration numbers: NA.

Pursuant to ORS 540.510, any "layered" water use such as an irrigation right that is supplemental to a primary right proposed for transfer must be included in the transfer or be cancelled. Any change to a ground water registration must be filed separately in a ground water registration modification application.

For Substitution (ground water supplemental irrigation will be substituted for surface water primary irrigation)

Ground water supplemental Permit or Certificate # NA;

Surface water primary Certificate # NA.

RECEIVED

FEB 24 2022

For a change from Supplemental Irrigation Use to Primary Irrigation Use

Identify the primary certificate to be cancelled. Certificate # NA

OWRD

For a change in point(s) of appropriation (well(s)) or additional point(s) of appropriation:

- ☒ Well log(s) are attached for each authorized and proposed well(s) that are clearly labeled and associated with the corresponding well(s) in Table 1 above and on the accompanying application map.

Tip: You may search for well logs on the Department's web page at:

http://apps.wrd.state.or.us/apps/gw/well_log/Default.aspx

AND/OR

- ☒ Describe the construction of the authorized and proposed well(s) in Table 3 for any wells that do not have a well log. For *proposed wells not yet constructed or built*, provide "a best estimate" for each requested information element in the table. The Department recommends you consult a licensed well driller, geologist, or certified water right examiner to assist with assembling the information necessary to complete Table 3.

Table 3. Construction of Point(s) of Appropriation

Any well(s) in this listing must be clearly tied to corresponding well(s) described in Table 1 and shown on the accompanying application map. Failure to provide the information will delay the processing of your transfer application until it is received. The information is necessary for the department to assess whether the proposed well(s) will access the same source aquifer as the authorized point(s) of appropriation (POA). The Department is prohibited by law from approving POA changes that do not access the same source aquifer.

Proposed or Authorized POA Name or Number	Is well already built? (Yes or No)	If an existing well: OWRD Well ID Tag No. L-_____	Total well depth	Casing Diameter	Casing Intervals (feet)	Seal depth(s) (intervals)	Perforated or screened intervals (in feet)	Static water level of completed well (in feet)	Source aquifer (sand, gravel, basalt, etc.)	Well-specific rate (cfs or gpm). If less than full rate of water right
Well 1	Yes	LAKE 772	255'	18"	Unknown	Unknown		24'	Cinders	0.50
								13934		

Part 5 of 5 – Water Right Information

Please use a separate Part 5 for each water right being changed. See instructions on page 6, to copy and paste additional Part 5s, or to add additional rows to tables within the form.

CERTIFICATE # 94366

RECEIVED

Description of Water Delivery System

FEB 24 2022

System capacity: 0.46 cubic feet per second (cfs) OR

_____ gallons per minute (gpm)

OWRD

Describe the current water delivery system or the system that was in place at some time within the last five years. Include information on the pumps, canals, pipelines, and sprinklers used to divert, convey, and apply the water at the authorized place of use. Water is pumped from a well into a main line pipe that carries water to several center pivot irrigation systems.

Table 1. Location of Authorized and Proposed Point(s) of Diversion (POD) or Appropriation (POA)

(Note: If the POD/POA name is not specified on the certificate, assign it a name or number here.)

POD/POA Name or Number	Is this POD/POA Authorized on the Certificate or is it Proposed?	If POA, OWRD Well Log ID# (or Well ID Tag # L-___)	Twp	Rng	Sec	¼ ¼	Tax Lot, DLC or Gov't Lot	Measured Distances (from a recognized survey corner)
Well 1	<input checked="" type="checkbox"/> Authorized <input type="checkbox"/> Proposed	LAKE 772	27 S	15 E	2	SE NE	TL 200	S13°23'W 2538.5' from the NE Corner Section 2
	<input type="checkbox"/> Authorized <input type="checkbox"/> Proposed							

Check all type(s) of change(s) proposed below (change "CODES" are provided in parentheses):

- | | |
|--|---|
| <input checked="" type="checkbox"/> Place of Use (POU) | <input type="checkbox"/> Supplemental Use to Primary Use (S to P) |
| <input type="checkbox"/> Character of Use (USE) | <input type="checkbox"/> Point of Appropriation/Well (POA) |
| <input type="checkbox"/> Point of Diversion (POD) | <input type="checkbox"/> Additional Point of Appropriation (APOA) |
| <input type="checkbox"/> Additional Point of Diversion (APOD) | <input type="checkbox"/> Substitution (SUB) |
| <input type="checkbox"/> Surface Water POD to Ground Water POA (SW/GW) | <input type="checkbox"/> Government Action POD (GOV) |

Will all of the proposed changes affect the entire water right?

- ☐ Yes Complete only the Proposed ("to" or "on" lands) section of Table 2 on the next page. Use the "CODES" listed above to describe the proposed changes.
- ☒ No Complete all of Table 2 to describe the portion of the water right to be changed.

13934

Please use and attach additional pages of Table 2 as needed.
See page 6 for instructions.

Do you have questions about how to fill-out the tables?
Contact the Department at 503-986-0900 and ask for Transfer Staff.

Table 2. Description of Changes to Water Right Certificate # 94366

List the change proposed for the acreage in each ¼ ¼. If more than one change is proposed, specify the acreage associated with each change.
If there is more than one POD/POA involved in the proposed changes, specify the acreage associated with each POD/POA.

AUTHORIZED (the "from" or "off" lands) The listing that appears on the certificate BEFORE PROPOSED CHANGES List only that part or portion of the water right that will be changed.													Proposed Changes (see "CODES" from previous page)	PROPOSED (the "to" or "on" lands) The listing as it would appear AFTER PROPOSED CHANGES are made.												
Twp	Rng	Sec	¼ ¼	Tax Lot	Gvt Lot or DLC	Acres	Type of USE listed on Certificate	POD(s) or POA(s) (name or number from Table 1)	Priority Date	Twp	Rng	Sec		¼ ¼	Tax Lot	Gvt Lot or DLC	Acres	New Type of USE	POD(s)/ POA(s) to be used (from Table 1)	Priority Date						
EXAMPLE																										
2	S	9	E	15	NE	NW	100		15.0	Irrigation	POD #1 POD #2	1901	POU/POD	2	S	9	E	1	NW	NW	500	1	10.0		POD #5	1901
														2	S	9	E	2	SW	NW	500		5.0		POD #6	1901
27	S	15	E	1	SE	NE	200	1	36.10	Irrigation	Well 1	3/29/1951	POU	27	S	15	E	2	NE	NW	100	3	6.25	Irrigation	Well 1	3/29/1951
														27	S	15	E	2	SW	NW	100		29.85	Irrigation	Well 1	3/29/1951

Revised

Additional remarks: none.

Please use and attach additional pages of Table 2 as needed.
See page 6 for instructions.

Do you have questions about how to fill-out the tables?
Contact the Department at 503-986-0900 and ask for Transfer Staff.

Table 2. Description of Changes to Water Right Certificate # 83463

List the change proposed for the acreage in each ¼ ¼. If more than one change is proposed, specify the acreage associated with each change.
If there is more than one POD/POA involved in the proposed changes, specify the acreage associated with each POD/POA.

AUTHORIZED (the "from" or "off" lands) The listing that appears on the certificate BEFORE PROPOSED CHANGES List only that part or portion of the water right that will be changed.													Proposed Changes (see "CODES" from previous page)	PROPOSED (the "to" or "on" lands) The listing as it would appear AFTER PROPOSED CHANGES are made.													
Twp	Rng	Sec	¼ ¼	Tax Lot	Gvt Lot or DLC	Acres	Type of USE listed on Certificate	POD(s) or POA(s) (name or number from Table 1)	Priority Date	Twp	Rng	Sec		¼ ¼	Tax Lot	Gvt Lot or DLC	Acres	New Type of USE	POD(s)/ POA(s) to be used (from Table 1)	Priority Date							
EXAMPLE																											
2	S	9	E	15	NE	NW	100		15.0	Irrigation	POD #1 POD #2	1901	POU/POD	2	S	9	E	1	NW	NW	500	1	10.0		POD #5	1901	
														2	S	9	E	2	SW	NW	500		5.0		POD #6	1901	
27	S	15	E	1	SE	NE	200	1	36.10	Irrigation	Well 1	3/29/1951	POU	27	S	15	E	2	NE	NW	100	3	6.25	Irrigation	Well 1	3/29/1951	
														27	S	15	E	2	SW	NW	100		29.85	Irrigation	Well 1	3/29/1951	
TOTAL ACRES:									36.10					TOTAL ACRES:									36.10				

For Place of Use or Character of Use Changes

Are there other water right certificates, water use permits or ground water registrations associated with the "from" or the "to" lands? ☐ Yes ☒ No

If YES, list the certificate, water use permit, or ground water registration numbers: NA.



Pursuant to ORS 540.510, any "layered" water use such as an irrigation right that is supplemental to a primary right proposed for transfer must be included in the transfer or be cancelled. Any change to a ground water registration must be filed separately in a ground water registration modification application.

For Substitution (ground water supplemental irrigation will be substituted for surface water primary irrigation)

Ground water supplemental Permit or Certificate # NA;

Surface water primary Certificate # NA.

RECEIVED

For a change from Supplemental Irrigation Use to Primary Irrigation Use

FEB 24 2022

Identify the primary certificate to be cancelled. Certificate # NA

OWRD

For a change in point(s) of appropriation (well(s)) or additional point(s) of appropriation:

- ☒ Well log(s) are attached for each authorized and proposed well(s) that are clearly labeled and associated with the corresponding well(s) in Table 1 above and on the accompanying application map.

Tip: You may search for well logs on the Department's web page at:

http://apps.wrd.state.or.us/apps/gw/well_log/Default.aspx

AND/OR

- ☒ Describe the construction of the authorized and proposed well(s) in Table 3 for any wells that do not have a well log. For *proposed wells not yet constructed or built*, provide "a best estimate" for each requested information element in the table. The Department recommends you consult a licensed well driller, geologist, or certified water right examiner to assist with assembling the information necessary to complete Table 3.

Table 3. Construction of Point(s) of Appropriation

Any well(s) in this listing must be clearly tied to corresponding well(s) described in Table 1 and shown on the accompanying application map. Failure to provide the information will delay the processing of your transfer application until it is received. The information is necessary for the department to assess whether the proposed well(s) will access the same source aquifer as the authorized point(s) of appropriation (POA). The Department is prohibited by law from approving POA changes that do not access the same source aquifer.

Proposed or Authorized POA Name or Number	Is well already built? (Yes or No)	If an existing well: OWRD Well ID Tag No. L-_____	Total well depth	Casing Diameter	Casing Intervals (feet)	Seal depth(s) (intervals)	Perforated or screened intervals (in feet)	Static water level of completed well (in feet)	Source aquifer (sand, gravel, basalt, etc.)	Well-specific rate (cfs or gpm). If less than full rate of water right
Well 1	Yes	LAKE 772	255'	18"	Unknown	Unknown		24'	Cinders	0.46

13934

STATE ENGINEER
Salem, Oregon

OBSERVATION WELL
Well Record

STATE WELL NO. 27/15-2H(2)
COUNTY Lake
APPLICATION NO. U-426

OWNER: Owen Pitcher (L.B. Iverson)

MAILING
ADDRESS:

LOCATION OF WELL: Owner's No. #1


CITY AND

STATE: Fort Rock, Oregon

SE 1/4 NE 1/4 Sec. 2 T. 27 S. R. 15 E. W.M.

Bearing and distance from section or subdivision

corner S. 13° 23' W. 2538 ft. from NE cor. Sec.



Section 2

Altitude at well

TYPE OF WELL: drilled Date Constructed 1950

Depth drilled 255 Depth cased 1

CASING RECORD: 18 inch

RECEIVED

FEB 24 2022

FINISH:

OWRD

AQUIFERS: Cinders from 167 to 170 and 174 to 187 ft.

WATER LEVEL: 24 ft. below land surface, Feb. 1951

PUMPING EQUIPMENT: Type turbine H.P.
Capacity G.P.M.

WELL TESTS:
Drawdown ft. after hours G.P.M.
Drawdown ft. after hours G.P.M.

USE OF WATER Irrigation 80 acres Temp. °F. 19

SOURCE OF INFORMATION U-426

DRILLER or DIGGER Leonard Pitcher

ADDITIONAL DATA:

Log X Water Level Measurements Chemical Analysis Aquifer Test

REMARKS: Permit 394

13934

State Well No. 27/15-2H(2)
County Lake
Application No. 426

Owner: Owen Pitcher Owner's No. #1

[illegible]

STATE ENGINEER
Salem, Oregon

State Well No. 27/15-2 H(2)
County Lake
Application No. U-426

Water Level Record

OWNER: Owen Pitcher OWNER'S NO. _____

Description of measuring point: Top of ground at 0.00

Date	Water Level Feet (below) Land Surface	Remarks	Date	Water Level Feet (above) (below) Land Surface	Remarks
10/19/49	21.0	WSB			
2/1951	24.0	Permit			
5/23/56	20.5	WSB			
8-28-56	19.98	WSB			
10-16-56	20.17	WSB			
5-1-57	19.84	WSB			
8-20-57	19.87	WSB			
10-24-57	19.48	WSB			
4-23-58	19.30	WSB			
10-14-58	17.98	WSB			
5-12-59	40.7	Pump operating			
10-14-59	18.96	WSB			
4-27-60	18.95	JES-WSB			
5-3-61	18.58	WSB			
10-18-61	19.77	WSB RD - OIL			

REMARKS: See hydrograph

Application for Water Right Transfer Evidence of Use Affidavit



Oregon Water Resources Department
725 Summer Street NE, Suite A
Salem, Oregon 97301-1266
(503) 986-0900
www.wrd.state.or.us

Please print legibly or type. Be as specific as possible. Attach additional pages if you need more spacing.
Supporting documentation must be attached.

State of Oregon)
) ss
County of LAKE

I, GENE PORTER, in my capacity as OWNER,

mailing address 57703 FORT ROCK ROAD, SILVER LAKE, OR 97638

telephone number (541)408-1433, being first duly sworn depose and say:

RECEIVED

FEB 24 2022

OWRD

1. My knowledge of the exercise or status of the water right is based on (check one):

☒ Personal observation

☐ Professional expertise

2. I attest that:

☒ Water was used during the previous five years on the entire place of use for
Certificate # 76091, 83463 & 94366; OR

☐ My knowledge is specific to the use of water at the following locations within the last five years:

Certificate #	Township	Range	Mer	Sec	¼ ¼	Gov't Lot or DLC	Acres (if applicable)

OR

☒ Confirming Certificate # 94366 has been issued within the past five years; OR

☐ Part or all of the water right was leased instream at some time within the last five years. The
instream lease number is: _____ (Note: If the entire right proposed for
transfer was not leased, additional evidence of use is needed for the portion not leased instream.); OR

☐ The water right is not subject to forfeiture and documentation that a presumption of forfeiture for non-use
would be rebutted under ORS 540.610(2) is attached.

☐ Water has been used at the actual current point of diversion or appropriation for more than
10 years for Certificate # _____ (For Historic POD/POA Transfers)

(continues on reverse side)

13934

3. The water right was used for: (e.g., crops, pasture, etc.): CROPS

4. I understand that if I do not attach one or more of the documents shown in the table below to support the above statements, my application will be considered incomplete.

RECEIVED

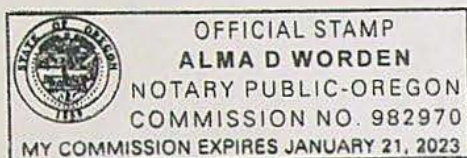
FEB 24 2022

Yane Foster
Signature of Affiant

2-21-2022
Date

OWRD

Signed and sworn to (or affirmed) before me this 21st day of February 2022.



Alma D Worden
Notary Public for Oregon

My Commission Expires: Jan 21, 2023

Supporting Documents	Examples
<input checked="" type="checkbox"/> Copy of a water right certificate that has been issued within the last five years. (not a remaining right certificate)	Copy of confirming water right certificate that shows issue date
<input checked="" type="checkbox"/> Copies of receipts from sales of irrigated crops or for expenditures related to use of water	<ul style="list-style-type: none">• Power usage records for pumps associated with irrigation use• Fertilizer or seed bills related to irrigated crops• Farmers Co-op sales receipt
<input type="checkbox"/> Records such as FSA crop reports, irrigation district records, NRCS farm management plan, or records of other water suppliers	<ul style="list-style-type: none">• District assessment records for water delivered• Crop reports submitted under a federal loan agreement• Beneficial use reports from district• IRS Farm Usage Deduction Report• Agricultural Stabilization Plan• CREP Report
<input type="checkbox"/> Aerial photos containing sufficient detail to establish location and date of photograph	Multiple photos can be submitted to resolve different areas of a water right. If the photograph does not print with a "date stamp" or without the source being identified, the date of the photograph and source should be added. Sources for aerial photos: OSU – www.oregonexplorer.info/imagery OWRD – www.wrd.state.or.us Google Earth – earth.google.com TerraServer – www.terra-server.com
<input type="checkbox"/> Approved Lease establishing beneficial use within the last 5 years	Copy of instream lease or lease number

13934

STATE OF OREGON

COUNTY OF LAKE

CERTIFICATE OF WATER RIGHT

RECEIVED

FEB 24 2022

OWRD

THIS CERTIFICATE ISSUED TO

LLOYD L. MILES
REBECCA MILES
81341 BUICK LN
SILVER LAKE OR 97638

confirms the right to the use of water perfected under the terms of Permit U-394. The amount of water used to which this right is entitled is limited to the amount used beneficially, and shall not exceed the amount specified, or its equivalent in the case of rotation, measured at the well. The specific limits and conditions of the use are listed below.

SOURCE OF WATER: A WELL IN THE FORT ROCK BASIN

PURPOSE OR USE: IRRIGATION OF 36.88 ACRES

MAXIMUM RATE: 0.46 CUBIC FOOT PER SECOND

DATE OF PRIORITY: MARCH 29, 1951

The well is located as follows:

Twp	Rng	Mer	Sec	Q-Q	Measured Distances
27 S	15 E	WM	2	SE NE	SOUTH 13 DEGREES 23 MINUTES WEST, 2538.5 FEET FROM NE CORNER, SECTION 2

The amount of water used for irrigation, together with the amount secured under any other right existing for the same lands, is limited to ONE-EIGHTIETH of one cubic foot per second, or its equivalent for each acre irrigated, and shall be further limited to a diversion of not to exceed 3.0 acre-feet per acre for each acre irrigated during the irrigation season of each year.

The use shall conform to such reasonable rotation system as may be ordered by the proper state officer.

A description of the place of use is as follows:

Twp	Rng	Mer	Sec	Q-Q	GLot	Acres
27 S	15 E	WM	1	NE NW	3	0.78
27 S	15 E	WM	2	NE NE	1	36.10

NOTICE OF RIGHT TO PETITION FOR RECONSIDERATION OR JUDICIAL REVIEW

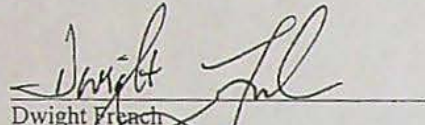
This is an order in other than a contested case. This order is subject to judicial review under ORS 183.482. Any petition for judicial review must be filed within the 60-day time period specified by ORS 183.482. Pursuant to ORS 183.482, ORS 536.075 and OAR 137-003-0675, you may petition for judicial review and petition the Director for reconsideration of this order. A petition for reconsideration may be granted or denied by the Director, and if no action is taken within 60 days following the date the petition was filed, the petition shall be deemed denied.

The water user shall maintain and operate an in-line flow meter or other suitable device for measuring and recording the quantity of water diverted as required by the Department.

The right to the use of the water for the above purpose is restricted to beneficial use on the place of use described.

This certificate is issued to confirm a change in PLACE OF USE approved by an order of the Water Resources Director entered September 27, 2007, at Special Order Volume 73, Page 342, approving Transfer Application T-8588, and together with Certificate 83463, supercedes Certificate 76090, State record of Water Right Certificates.

Issued MAY 17 2019



Dwight French
Water Right Services Division Administrator, for
Thomas M. Byler, Director
Oregon Water Resources Department

RECEIVED

FEB 24 2022

OWRD



16755 Finley Butte Rd
PO Box 127
LaPine OR 97739-0127

IMPORTANT INFORMATION

Co-Op News

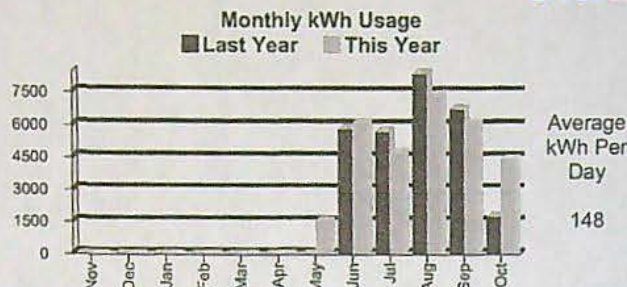
October is National Co-op Month. Join in the celebration and enter to win a \$100 electric bill credit. Visit Facebook or www.mse.coop for details.

RECEIVED

FEB 24 2022

OWRD

GENE C PORTER
57703 FORT ROCK RD
SILVER LAKE OR 97638-0000



Account Number: [REDACTED] Service Location: 25 HP
Billing Date: 10/19/2021 Billing Cycle: 3 Rate: Irr-Seasonal Bill Type: Regular

Account Detail		Electric Service Detail	
Previous Balance	420.11	Meter Number: 68394	Multiplier: 1.0
Payments Received 09/28/2021	420.11 Credit	Reading Dates: 08/31/2021 - 09/30/2021	
Balance Forward	\$0.00	Number of Days: 30	
Energy Charge (kWh) 4,425 @ \$0.0449	198.68	Current Reading: 364861	
Demand Charge (kW) 17.868 @ \$5.20	92.91	Last Reading: 360436	
Facilities Charge	64.00	kWh: 4,425	
Prompt Pay Discount	6.41 Credit	kW: 17.868	
Current Charges	\$349.18		
Total Amount Due			
\$349.18			

Prompt Payment Discount - 1.5% will be credited to your next electric bill if your current bill is paid in full and received within 10 days of billing date.
Late Charge - \$5 or 1.5%, whichever is greater, for outstanding balances not received in our office by 5:30 PM the day prior to your next billing.

Account Number: [REDACTED] Billing Cycle: 3

Current Charges Due Date: 11/08/2021

Total Amount Due: \$349.18

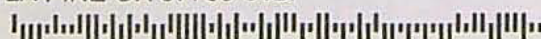
Relief Fund Contribution: (optional)

Total Amount Paid:



GENE C PORTER
57703 FORT ROCK RD
SILVER LAKE OR 97638-0000

MIDSTATE ELECTRIC COOPERATIVE INC
PO BOX 127
LA PINE OR 97739-0127



0390391019210001951511003491800349184

13934



16755 Finley Butte Rd
PO Box 127
LaPine OR 97739-0127

IMPORTANT INFORMATION

Co-Op News

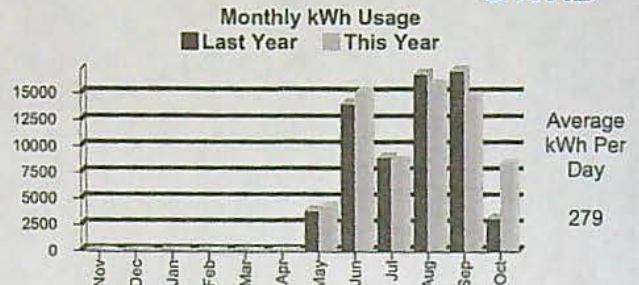
October is National Co-op Month. Join in the celebration and enter to win a \$100 electric bill credit. Visit Facebook or www.mse.coop for details.

RECEIVED

FEB 24 2022

OWRD

GENE C PORTER
57703 FORT ROCK RD
SILVER LAKE OR 97638-0000



Account Number: [REDACTED] Service Location: 40 HP PIVOT
Billing Date: 10/19/2021 Billing Cycle: 3 Rate: Irr-Seasonal Bill Type: Regular

Account Detail		Electric Service Detail	
Previous Balance	927.01	Meter Number: 68061	Multiplier: 40.0
Payments Received 09/28/2021	927.01 Credit	Reading Dates: 08/31/2021 - 09/30/2021	
Balance Forward	\$0.00	Number of Days: 30	
Energy Charge (kWh) 8,360 @ \$0.0449	375.36	Current Reading: 14176	
Demand Charge (kW) 41.040 @ \$5.20	213.41	Last Reading: 13967	
Facilities Charge	64.00	kWh: 209 x 40 Multiplier =	8,360
Prompt Pay Discount	14.13 Credit	kW: 1.026 x 40 Multiplier =	41.040
Current Charges	\$638.64		
Total Amount Due			
\$638.64			

Prompt Payment Discount - 1.5% will be credited to your next electric bill if your current bill is paid in full and received within 10 days of billing date.
Late Charge - \$5 or 1.5%, whichever is greater, for outstanding balances not received in our office by 5:30 PM the day prior to your next billing.

Account Number: [REDACTED] Billing Cycle: 3

Current Charges Due Date: 11/08/2021

Total Amount Due: \$638.64


Relief Fund Contribution: (optional)

Total Amount Paid:



GENE C PORTER
57703 FORT ROCK RD
SILVER LAKE OR 97638-0000

MIDSTATE ELECTRIC COOPERATIVE INC
PO BOX 127
LA PINE OR 97739-0127



13934

0390391019210020113701006386400638649

Land Use Information Form



Oregon Water Resources Department
7100 Commercial Street NW, Suite A
Salem, Oregon 97301-1200
503-595-0910
www.oregon.gov/OWRD

Applicant: Gene Porter

Main Address: 5705 Fort Rock Road

City: Silver Lake

State: OR

Zip Code: 97638

Business Phone: 541-408-1433

A. Land and Location

Please include the following information for all parcels where water will be diverted (taken from a stream, conveyed to a pond, etc.) and/or used or developed. Applicants for municipal use or irrigation uses within irrigation districts may substitute existing and proposed service area boundaries for the table of information requested below.

Tract No.	Range	Section	1/4	Tract Acre	Land Designation (e.g. Rural Residential, PUD)	Water to be	Proposed Use
275	43E	2	SE NE	200	Agriculture	<input checked="" type="checkbox"/> Diverted <input checked="" type="checkbox"/> Conveyed <input type="checkbox"/> Used	Irrigation
275	43E	4	NE NW	100	Agriculture	<input type="checkbox"/> Diverted <input checked="" type="checkbox"/> Conveyed <input type="checkbox"/> Used	Irrigation
275	43E	4	SE NW	100		<input type="checkbox"/> Diverted <input checked="" type="checkbox"/> Conveyed <input checked="" type="checkbox"/> Used	Irrigation

List all counties and cities where water is proposed to be diverted, conveyed, and/or used or developed:

Lake County

B. Description of Proposed Use

Type of Application to be filed with the Water Resources Department:

- ☐ Permit to Use or Store Water ☒ Water Right Transfer ☐ Permit Amendment or Ground Water Registration Modification
☐ Limited Water Use License ☐ Allocation of Conserved Water ☐ Exchange of Water

Source of water: ☐ Reservoir/Pond ☒ Ground Water ☐ Surface Water (Name): _____

RECEIVED

Estimated quantity of water needed: 0.729 ☒ cubic feet per second ☐ gallons per minute ☐ acre-feet

FEB 24 2022

Intended use of water: ☒ Irrigation ☐ Commercial ☐ Industrial ☐ Domestic for _____ household(s)
☐ Municipal ☐ Quasi-Municipal ☐ Instream ☐ Other _____

OWRD

Briefly describe:

Transferring water from the corners of fields covered by pivot irrigation systems to complete a rotation of another pivot system

Note to applicant: If the Land Use Information Form cannot be completed while you wait, please have a local government representative sign the receipt at the bottom of the next page and include it with the application filed with the Water Resources Department.

See bottom of Page 3. →

For Local Government Use Only

The following section must be completed by a planning official from each county and city listed unless the project will be located entirely within the city limits. In that case, only the city planning agency must complete this form. This deals only with the local land-use plan. Do not include approval for activities such as building or grading permits.

Please check the appropriate box below and provide the requested information

- ☒ Land uses to be served by the proposed water uses (including proposed construction) are allowed outright or are not regulated by your comprehensive plan. (Cite applicable ordinance section(s)) Lake County Zoning Ordinance Article 3, (A-2.2.00)
- ☐ Land uses to be served by the proposed water uses (including proposed construction) involve discretionary land-use approvals as listed in the table below. (Please attach documentation of applicable land-use approvals which have already been obtained. Record of Action/land use decision and accompanying findings are sufficient.) If approvals have been obtained but all appeal periods have not ended, check "Being pursued."

Type of Land-Use Approval Needed (e.g. plan amendments, rezones, conditional-use permits, etc.)	Cite Most Significant Applicable Plan Policies & Ordinance Section References	Land-Use Approval	
		<input type="checkbox"/> Obtained <input type="checkbox"/> Denied	<input type="checkbox"/> Being Pursued <input type="checkbox"/> Not Being Pursued
		<input type="checkbox"/> Obtained <input type="checkbox"/> Denied	<input type="checkbox"/> Being Pursued <input type="checkbox"/> Not Being Pursued
		<input type="checkbox"/> Obtained <input type="checkbox"/> Denied	<input type="checkbox"/> Being Pursued <input type="checkbox"/> Not Being Pursued
		<input type="checkbox"/> Obtained <input type="checkbox"/> Denied	<input type="checkbox"/> Being Pursued <input type="checkbox"/> Not Being Pursued
		<input type="checkbox"/> Obtained <input type="checkbox"/> Denied	<input type="checkbox"/> Being Pursued <input type="checkbox"/> Not Being Pursued

Local governments are invited to express special land-use concerns or make recommendations to the Water Resources Department regarding this proposed use of water below, or on a separate sheet.

27-15-(1,2)-(200,100)

RECEIVED

FEB 24 2022

Name: Darwin Johnson Title: Planning Director

OWRD

Signature: [Signature] Phone: 541-947-6036 Date: 16 Feb 2022

Government Entity: Lake County Planning Dept.

Note to local government representative: Please complete this form or sign the receipt below and return it to the applicant. If you sign the receipt, you will have 30 days from the Water Resources Department's notice date to return the completed Land Use Information Form or WRD may presume the land use associated with the proposed use of water is compatible with local comprehensive plans.

Receipt for Request for Land Use Information

Applicant name: _____

City or County: _____ Staff contact: _____

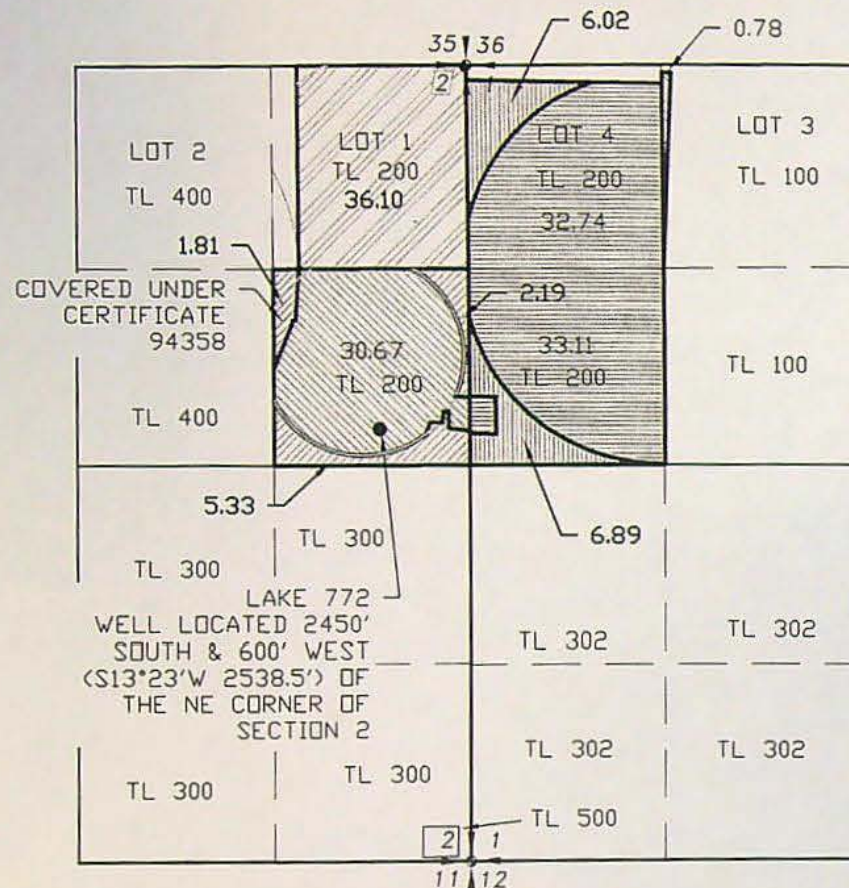
Signature: _____ Phone: _____ Date: _____

RECEIVED

FEB 24 2022

OWRD

EXISTING

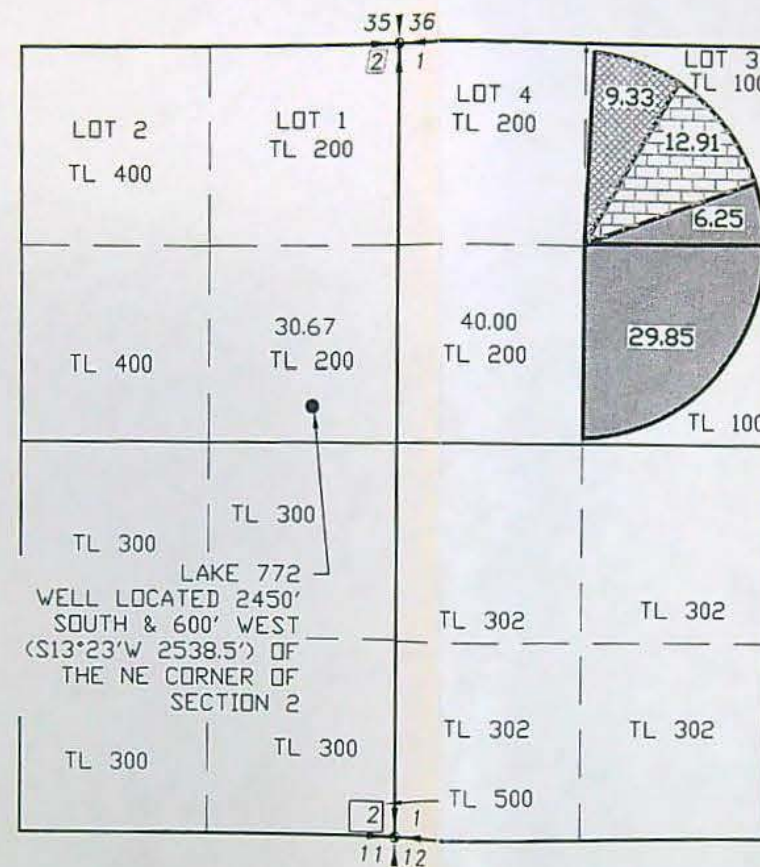


- PLACE OF USE CERTIFICATE 94366 TO MOVE - 36.10 ACRES
- PLACE OF USE CERTIFICATE 94366 TO REMAIN - 0.78 ACRES
- PLACE OF USE CERTIFICATE 83463 TO REMAIN - 30.67 ACRES
- PLACE OF USE CERTIFICATE 76091 TO MOVE - 9.33 ACRES
- PLACE OF USE CERTIFICATE 76091 TO REMAIN - 65.85 ACRES
- PLACE OF USE CERTIFICATE 76091 TO MOVE - 12.91 ACRES


MAP TO ACCOMPANY WATER RIGHT TRANSFER APPLICATION FOR GENE PORTER

SECTIONS 1 & 2, TOWNSHIP 17 SOUTH, RANGE 15 EAST, W.M. LAKE COUNTY, OREGON

PROPOSED



- PROPOSED PLACE OF USE FROM CERTIFICATE 94366 - 36.10 ACRES
- PROPOSED PLACE OF USE FROM CERTIFICATE 6091 - 9.33 ACRES
- PROPOSED PLACE OF USE FROM CERTIFICATE 76091 - 12.91 ACRES



RENEWAL 12/31/23

LEGEND

- SECTION LINE
- 1/4 SECTION LINE
- 1/16 SECTION LINE
- TAXLOT LINE

SCALE: 1"=1320'

TRANSFER NO.

13934

NOTE:
PREPARATION OF THIS MAP IS FOR IDENTIFYING PROPOSED WATER RIGHTS ONLY. IT HAS NO INTENT TO PROVIDE LOCATIONS OR DIMENSIONS OF PROPERTY BOUNDARIES.

REVISION	BY

ANDERSON ENGINEERING AND SURVEYING, INC.
P.O. BOX 28
LAKEVIEW, OREGON 97630
(541) 947-4407/FAX: 947-2321
WWW.ANDERSONENGINEERING.COM

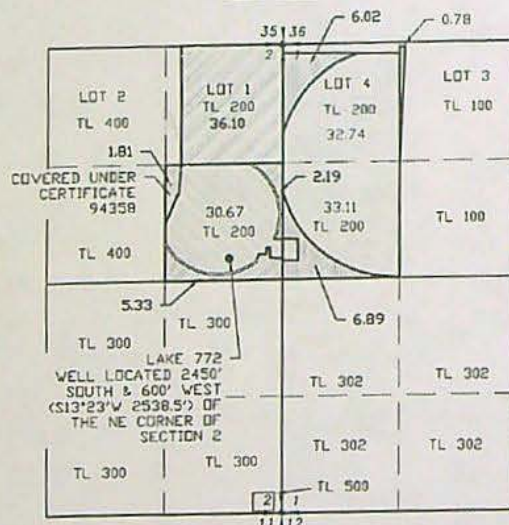
FOR: GENE PORTER
57703 FORT ROCK RD
SILVER LAKE, OR
97638

MAP TO ACCOMPANY WATER RIGHT TRANSFER APPLICATION
SEC.1 & 2, T27S, R15E W.M.

DATE:	2/14/2022
SCALE:	1" = 1320'
DWG. BY:	R.C.
JOB:	2022-019
FILE:	2022-019
SHEET:	1 OF 3

REVISED: 02/23/2023

EXISTING

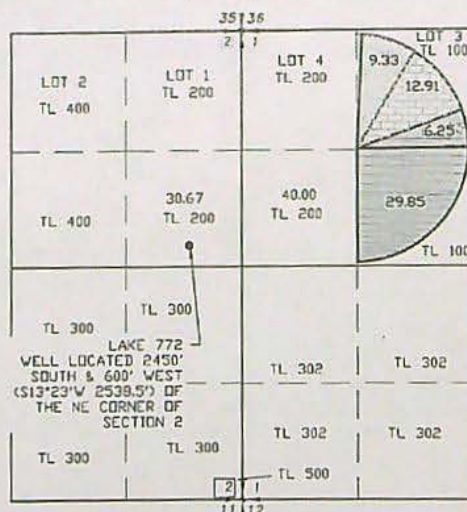


- ☐ PLACE OF USE CERTIFICATE 94366 TO MOVE - 36.10 ACRES
- ☐ PLACE OF USE CERTIFICATE 94366 TO REMAIN - 0.78 ACRES
- ☐ PLACE OF USE CERTIFICATE 83463 TO REMAIN - 30.67 ACRES
- ☐ PLACE OF USE CERTIFICATE 83463 TO MOVE - 9.33 ACRES
- ☐ PLACE OF USE CERTIFICATE 76091 TO REMAIN - 65.85 ACRES
- ☐ PLACE OF USE CERTIFICATE 76091 TO MOVE - 12.91 ACRES

MAP TO ACCOMPANY WATER RIGHT TRANSFER APPLICATION FOR GENE PORTER

SECTIONS 1 & 2, TOWNSHIP 17 SOUTH,
RANGE 15 EAST, W.M.
LAKE COUNTY, OREGON

PROPOSED



- ☐ PROPOSED PLACE OF USE FROM CERTIFICATE 94366 - 36.10 ACRES
- ☐ PROPOSED PLACE OF USE FROM CERTIFICATE 83463 - 9.33 ACRES
- ☐ PROPOSED PLACE OF USE FROM CERTIFICATE 76091 - 12.91 ACRES



RENEWAL 12/31/23

LEGEND

- SECTION LINE
- 1/4 SECTION LINE
- 1/16 SECTION LINE
- TAXLOT LINE

SCALE: 1"=1320'

TRANSFER NO.

NOTE:
PREPARATION OF THIS MAP IS FOR IDENTIFYING PROPOSED
WATER RIGHTS ONLY. IT HAS NO INTENT TO PROVIDE
LOCATIONS OR DIMENSIONS OF PROPERTY BOUNDARIES.

REVISION	BY

**ANDERSON ENGINEERING
AND SURVEYING, INC.**
P.O. BOX 78
LAKEVIEW, OREGON 97036
(541) 947-4407/FAX: 947-2321
WWW.ANDERSONENGINEERING.COM

FOR: GENE PORTER
57703 FORT ROCK RD
SILVER LAKE, OR
97638

MAP TO ACCOMPANY WATER
RIGHT TRANSFER APPLICATION
SEC.1 & 2, T27S, R15E W.M.

DATE:	2/14/2023
SCALE:	1" = 1320'
DWG. BY:	R.C.
JOB:	2022-019
FILE:	2022-019
SHEET:	1 OF 3

Revised

Permanent Transfer Application Intake Completion Checklist

Check the Certificate(s) in WRIS

Transfer # T- 13934

Checked by: <u>Jorn</u>	Type of Change(s) Proposed: Mark the Proposed Changes	Substitution	Supplemental to Primary	<input checked="" type="radio"/> POU	<input type="radio"/> POD	<input type="radio"/> APOD
Date: <u>3/2/2022</u>		Gov Action	Surface to Ground	<input type="radio"/> USE	<input type="radio"/> POA	<input type="radio"/> APOA
Fee Received: <u>2850.00</u>						
Calculated Fee: <u>2580.00</u>			How many rights to be Transferred?			
			Certificate # <u>76091</u> - <u>Pou 12.91</u>			
			<u>83463</u> - <u>Pou 9.33</u>			
			<u>94366</u> - <u>Pou 36.10</u>			
Additional Observations: <u>need to return a portion of the fees</u> <u>\$270.00</u>						

If OK and complete, check box to the left; if NOT, fill in.

- ☒ 1. Is applicant information complete? Have all applicants listed at the top of the page signed at the bottom?
If no, what is missing? Whose signature is missing? _____
 - ☒ 2. Does applicant indicate the place of use is in or near an irrigation district? Is a Form D included? ☒ N/A.
Name of the district: _____
 - ☒ 3. Part 5 of application, has the applicant(s) completed the entire page and does the information match the description of the explanation of the reasons for transfer on Part 4 of the application?
If no, you may need to contact the applicant or agent? _____
 - ☒ 4. Is there only one (1) water right included in this transfer application?
If no, are the criteria of OAR 690-380-3220 for more than one WR met? Yes or No double parcel
If no, then the transfer application **CANNOT** be accepted. See attached "3220" Decision Tree Flowchart.
 - ☒ 5. For multiple certificates do each of the certificates listed on Application Page 1 have their own separate completed Part 5 tables 1 & 2?
If no, which certificate(s) are missing a separate Part 5 tables 1 & 2? _____
 - ☒ 6. Is the map prepared and signed by a CWRE? Does the map meet requirements?
If no, what is missing? _____. Map waiver included? ☐ Yes ☒ No
 - ☒ 7. If a change in point of appropriation (POA), have the well logs been included? ☒ N/A.
 - ☒ 8. If a change in place of use (POU) within Umatilla County, have the applicant(s) provided a Supplemental Form U? ☒ N/A.
 - ☒ 9. If all boxes on this checklist are checked (with no remaining deficiencies identified), **ACCEPT** the application.
Put this application intake completeness check sheet in the transfer folder.
- OR: ☐ If all boxes to the left are **NOT** checked, then this application is deficient and **CANNOT** be accepted.
It should be returned and the deficiencies listed in the "staff" section at the bottom of Application Page 1, unless the applicant or agent can resolve the deficiencies within 2-3 days.

Actions taken: _____ Date: _____

Permanent Transfer Application Intake Completion Checklist

FEE WORKSHEET for PERMANENT TRANSFER (except Substitution)					
1	Base Fee (includes one type of change to one water right for up to 1 cfs)	1	\$1,360		
	Types of change proposed: <input type="checkbox"/> Place of Use <input type="checkbox"/> Character of Use <input type="checkbox"/> Point of Diversion/Appropriation Number of above boxes checked = _____ (2a) Subtract 1 from the number in line 2a = _____ (2b) If only one change, this will be 0. 2 Multiply line 2b by \$1,090 and enter » » » » » » » » » » » » » » » »	2	0		
3	Number of water rights included in transfer _____ (3a) Subtract 1 from the number in 3a above: _____ (3b) If only one water right this will be 0 Multiply line 3b by \$610 and enter » » » » » » » » » » » » » » » »	3	0		
4	Do you propose to add or change a well, change from a surface water POD to a well, or Substitute a Suppl GW right for a Primary SW right? <input type="checkbox"/> No: enter 0 » <input type="checkbox"/> Yes = \$480 (4a) If YES: enter the number of wells being proposed: _____ (4b) Subtract 1 from the number in line 4b = _____ (4c) If only one well this will be 0. Multiply line 4c by \$410 = _____ (4d) Add lines 4a and 4d and enter » » » » » » » » » » » » » » » »	4	0		
5	Do you propose to change the place of use or character of use? <input type="checkbox"/> No: enter 0 on line 5 » <input type="checkbox"/> Yes: enter the cfs for the portions of the rights to be transferred (see example below*): _____ (5a) Subtract 1.0 from the number in 5a above: _____ (5b) If 5b is 0 or less, enter 0 on line 5 » » » » » » » » » » » » » » » » If 5b is greater than 0, round up to the nearest whole number: _____ (5c) and multiply 5c by \$350, then enter on line 5 » » » » » » » » » » » » » » » »	5	0		
6	Add entries on lines 1 through 5 above » » » » » » » » » » Subtotal:	6	0		
7	Is this transfer: <input type="checkbox"/> necessary to complete a project funded by the Oregon Watershed Enhancement Board (OWEB) under ORS 541.932? <input type="checkbox"/> endorsed in writing by ODFW as a change that will result in a net benefit to fish and wildlife habitat? If one or more boxes is checked, multiply line 6 by 0.5 and enter on line 7 » » » If no box is applicable, enter 0 on line 7 » » » » » » » » » » » » » » » »	7	0		
8	Subtract line 7 from line 6 » » » » » » » » » » Transfer Fee:	8			