

District

Name Dwyhee Irrigation district

Address 422 thunderegg Blvd
97913

Change in PO
Date Filed 11/21/2022
Initial notice date 11/29/2022
DPD issued date _____
PD issued date _____
PD notice date _____
Date of FO 3/1/23 Vol 127 Page 867-872

C-Date 10/1/2024
COBU due date 10/1/2025
COBU Received date 1/28/2025 v 133 p 668
Certificate issued _____

DESCRIPTION OF WATER RIGHT(s)

Name of Stream Snake river
Trib. of Columbia
Use S. Irrigation County _____
Quantity of water (CFS) _____ No. of Acres _____
Name of ditch _____
App# 511709 Per # 58171 Cert # 75191 PR Date _____
App# 526524 Per # 524285 Cert # 75189 PR Date _____
App# 53025 Per # 51700 Cert # 75108 PR Date _____
App# G-18005 Per # G17562 Cert # _____ PR Date _____
App# _____ Per # _____ Cert # _____ PR Date _____

FEES PAID		
Date	Amount	Receipt #
<u>11-21-22</u>	<u>\$1,600</u>	<u>139605</u>

FEES REFUNDED		
Date	Amount	Receipt #

Assignments: _____

Irrigation District BOL

Agent _____

CWRE _____

CC's list _____

☐ - Oversized map - Location



Oregon

Tina Kotek, Governor

Water Resources Department

North Mall Office Building

725 Summer St NE, Suite A

Salem, OR 97301

Phone 503 986-0900

Fax 503 986-0904

January 28, 2025

OWYHEE IRRIGATION
DISTRICT
422 THUNDEREGG BLVD
NYSSA, OR 97913

NORTHWEST FARM
CREDIT SERVICES FLCA
308 SE 10TH ST
ONTARIO, OR 97914

SBWC LLC
2779 TWILIGHT DR
NYSSA, OR 97913

Reference: Transfer Application T-14123

Enclosed is a copy of the Determination of Satisfactory Proof Final Order.

If you have any questions related to the completion of this Claim of Beneficial Use, you may contact Ann Reece, by telephone at (503) 979-3214 or by e-mail at Ann.L.Reece@water.oregon.gov.

Sincerely,

David V. Jones Jr
Water Rights Services Support
Transfers and Conservation Section

cc: Watermaster Dist. #9, Jered L. Hoshaw (via email)
U.S. Bureau of Reclamation
File

Enclosure

**BEFORE THE WATER RESOURCES DEPARTMENT
FOR THE
STATE OF OREGON**

In the Matter of the Completion of a Change)	DETERMINATION OF SATISFACTORY
in Place of Use Under Transfer Application)	PROOF OF COMPLETION FOR A
T-14123, Malheur County)	PERMANENT DISTRICT TRANSFER
)	AND LOSS OF RIGHT

Authority

Oregon Administrative Rule (OAR) 690-385-7400 describes the documentation the district must file with the Department in order to provide proof of use.

OAR 690-385-7600 provides in pertinent part that satisfactory proof shall be (a) a determination by the Department that application of water to beneficial use under the terms of the transfer final order was completed to the extent authorized, or (b) a determination by the Department that the application of water to a beneficial use under the terms of the transfer final order was completed to an extent less than authorized.

Oregon Revised Statute (ORS) 540.530(2)(a) and OAR 690-385-7600 authorize the Department to issue or modify a certificate of water right upon satisfactory proof of completion of the change or changes authorized by a final order approving a permanent district transfer.

Applicant

OWYHEE IRRIGATION DISTRICT
422 THUNDEREGG BLVD
NYSSA, OR 97913

Findings of Fact

1. On March 1, 2023, the Department signed a final order, which was mailed on March 2, 2023, and recorded in Special Order Volume 127, Pages 867-872, approving Transfer Application T-14123 involving Certificate 75691. The final order established October 1, 2024, as the date for completion of the authorized changes in place of use.
2. On September 30, 2024, the Department received a Claim of Beneficial Use (CBU) and associated maps from the applicant for Transfer Application T-14123 satisfying the requirements for providing proof of use under OAR 690-385-7400.

NOTICE OF RIGHT TO PETITION FOR RECONSIDERATION OR JUDICIAL REVIEW

This is a final order in other than contested case. This order is subject to judicial review under ORS 183.484. Any petition for judicial review must be filed within the 60-day time period specified by ORS 183.484(2). Pursuant to ORS 536.075 and OAR 137-004-0080 you may either petition for judicial review or petition the Director for reconsideration of this order. A petition for reconsideration may be granted or denied by the Director, and if no action is taken within 60 days following the date the petition was filed, the petition shall be deemed denied.

3. On January 8, 2025, the Department received a set of replacement maps to correct a printing error, and revised site reports from the applicant for Transfer Application T-14123.
4. The Department reviewed the CBU and maps submitted by the applicant for Transfer Application T- 14123.
5. The CBU did not contain a map of the point of diversion from the source. However, since the transfer involved the transfer of places of use only within an irrigation district and did not involve a change in the point of diversion, the existing maps on file with the Department are sufficient to identify the point of diversion from the source.
6. The proposed place of use for Certificate 75691 as approved the final order for Transfer Application T-14123, and as recorded in Special Order Volume 127, Pages 867-872, is shown in Table 1, below:

Table 1:

IRRIGATION								
Twp	Rng	Mer	Sec	Q-Q	Acres	Tax Lot	Water User	Notice
17 S	47 E	WM	17	NW NW	1.00	200	OLDENKAMP	22-63000
17 S	47 E	WM	20	NE NE	2.41	600	SUN EAGLE FARMS	22-58500
18 S	45 E	WM	14	NW NW	3.40	300	FLINT	22-54701
20 S	45 E	WM	13	SE NE	3.27	200	SBWC LLC	22-25300
20 S	45 E	WM	23	NE SE	0.60	2100	DIMOCK	22-25400
20 S	45 E	WM	35	NE SE	0.50	2800	HATFIELD	22-17300
20 S	46 E	WM	15	NW SE	1.36	700	BUNKER	22-33400
Total:					12.54			

7. Based on the review of evidence submitted by the applicant, the Department finds the application of water to a beneficial use under the terms of the transfer final order for T- 14123 was completed to an extent authorized in the transfer. The Department finds that beneficial use was made to the extent shown in Table 1, above.


Conclusions of Law

1. The Applicant has submitted proof of use pursuant to OAR 690-385-7400.
2. Application of water to a beneficial use under the terms of the transfer final order has been made to the extent shown in Table 1, above.
3. The applicant has demonstrated proof of completion under T-14123 to the satisfaction of the Department.
4. The Department is authorized to issue or modify certificates of water rights involved in transfer T-14123 consistent with this determination of satisfactory proof of completion.


Now, therefore, it is ORDERED:

1. Water right Certificate is modified as shown in Table 1, above. The Department will issue a superseding certificate describing this right when it determines it is necessary for record keeping.

Signed at Salem, Oregon on JAN 28 2025.


Lisa J. Jaramillo - Transfer and Conservation Section Manager for
IVAN GALL, DIRECTOR
Oregon Water Resources Department

Mailing Date: JAN 29 2025



422 Thunderegg BLVD Nyssa, OR 97913

(541)372-3540

Received
SEP 30 2024

OWRD

September 25th, 2024:

Oregon Water Resource Department
725 Summer Street, N.E.
Suite A
Salem, OR 97301-1266

RE: Claim of Beneficial Use – Site Report
Transfer Number T-14123

To Whom It may concern,

Enclosed are the above mentioned reports. These reports are for the following water users:

Sun Eagle Farms
Jordan Dimock
Ken Hatfield
Randy Oldenkamp
Dave Bunker
SBWC, LLC
Nathan Flint

If you have any questions, please contact this office.

Sincerely,

A handwritten signature in cursive script, appearing to read "K. Kinzer".

Krista Kinzer
Owyhee Irrigation District



Oregon Water Resources Department
725 Summer Street NE, Suite A
Salem, Oregon 97301-1266
(503) 986-0900
www.wrd.state.or.us

District Permanent Water Right Transfer Claim of Beneficial Use

1. APPLICANT INFORMATION

District: Owyhee Irrigation District

Contact Person: Krista Kinzer Phone: 541-372-3540

Mailing Address: 422 Thunderegg Blvd

City: Nyssa State: OR Zip: 97913

E-Mail address: krista@owyheerirrigation.org

Transfer Number: T - 14123

2. WATER RIGHT(S)

Pursuant to OAR Chapter 690, Division 385, the district is submitting to the Water Resources Department this claim of beneficial use, with the appropriate fee, for the following water right(s):

NOTE: Fees do not apply if the priority date is prior to July 9, 1987.

PERMIT NUMBER	CERTIFICATE NUMBER	DECREE (name, volume, and page)	PRIMARY (P) OR SUPP (S)
-	75691		<input checked="" type="checkbox"/> P <input type="checkbox"/> S
-			<input type="checkbox"/> P <input type="checkbox"/> S
-			<input type="checkbox"/> P <input type="checkbox"/> S
-			<input type="checkbox"/> P <input type="checkbox"/> S

3. AUTHORIZED POINT(S) OF DIVERSION (POD) / APPROPRIATION (POA)


The authorized point(s) of diversion / appropriation for the water right modified by the transfer are as follows:

PERMIT NUMBER	DECREE or CERTIFICATE	POD / POA #	SOURCE	LOCATION - MEASURED DISTANCES
-	75691			within the NW¼ SE¼, SECTION 20; (Owyhee Dam)
-				200 FEET SOUTH AND 2010 FEET WEST from common
-				corner corner to Sections 20 and 21 and (Glory Hole Spillway)
-				200 FEET SOUTH AND 1680 FEET WEST from common
-				corner corner to Sections 20 and 21 AND within the NW¼ SW¼,
				SECTION 21, (Tunnel No. 1) 495 FEET EAST and 264 FEET
				SOUTH from common corner corner to Sections 20 and 21,
				all in T. 22 S., R. 45 E., W.M.

Received

6. SIGNATURES

The district certifies that it has inspected the place of use listed in Table I, and confirms the change in place of use has been completed consistent with the terms and conditions of the final order approving the transfer.



Signature of District Manager
or District Board Chairperson

25 Sept. 2024
Date

Clancy Flynn
Type or Print Name of District Manager
or District Board Chairperson

Received

SEP 30 2024

OWRD

SUPERSEDED

[illegible]

Received
SEP 30 2024
OWRD

[illegible]



CLAIM OF BENEFICIAL USE Site Report

Transfer Number: T - 14123 District Internal Notice #: 22-58500

User Name: Sun Eagle Farms

Place of Use:

USE	POD #	TWP	RNG	SEC	QQ	DLC	GOV'T LOT	TAX LOT	ACRES
		17S	47E	20	NENE			600	2.41

District Conveyance System:

Description of Delivery System: _____

Headgate: _____ Canal: NC 54.2/0.0

Beneficial Use:

Description of Beneficial Use: Crops, Irrigation

Method Used to Apply Water: _____

Method Used to Calculate Beneficial Use: _____

User Interviewed: () Yes (✓) No

Beneficial Use Made as Authorized: (✓) Yes () No

Description of Beneficial Use if Less than Authorized:

Inspected By: [Signature] Date: 9-18-24

Instructions: Attach and label the corresponding final proof map.

Owyhee Irrigation District

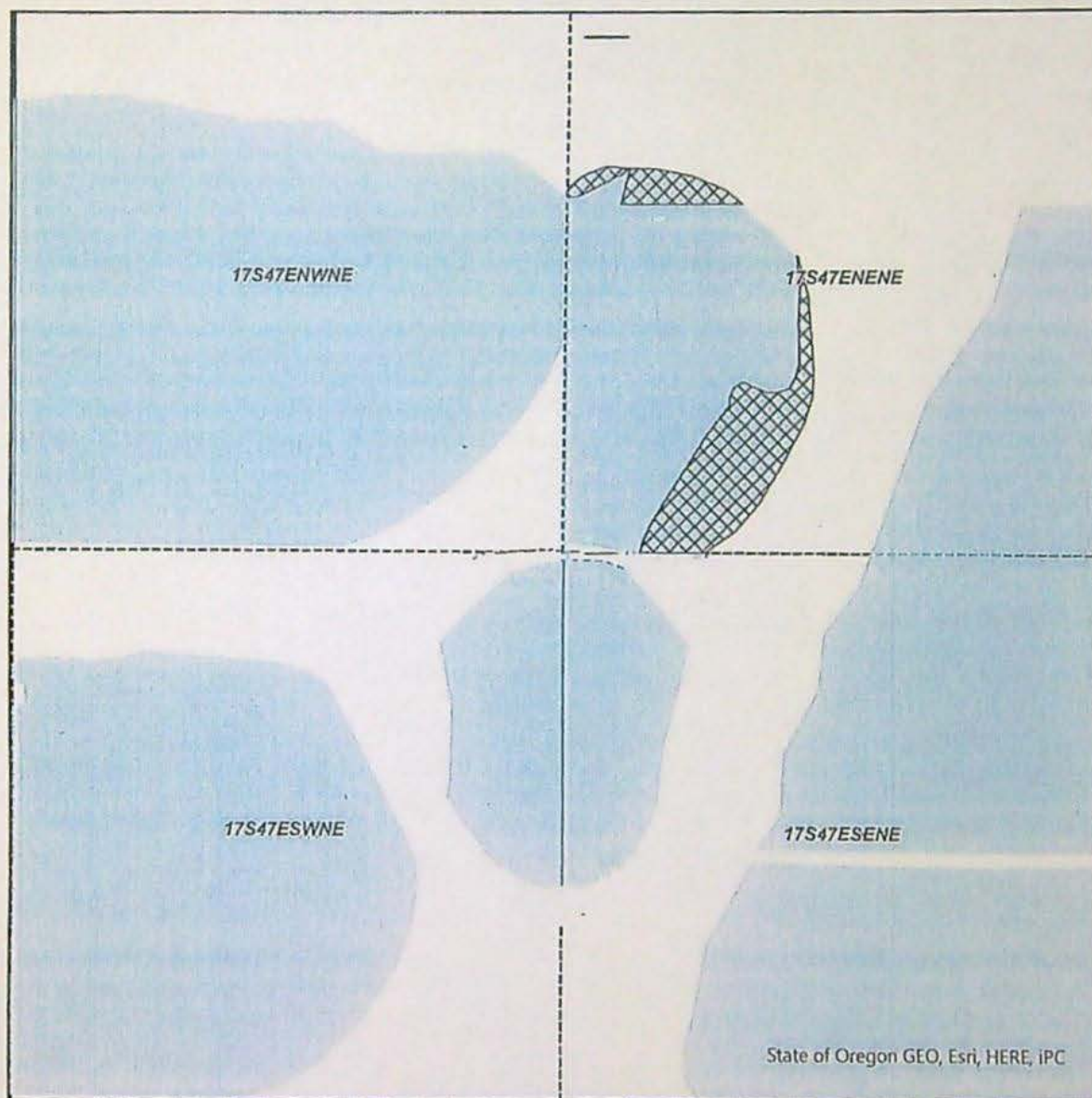
SEC. 20 T17S R47E

Scale - 1" = 400'

DINN: 22-58500

Transfer Number: T-14123

NE 1/4 of the NE 1/4



POU All

Status

Existing Cert. 7561

IRR

ON

"ON" Map

Claim of Beneficial Use Map

NAME: Sun Eagle Farms



TAXLOT - 600, 17S47E20 NE/NE: 2.41 Acres ON, 18.81 Acres Remaining (Cert 75691 IR)

Date: 1/7/2025



CLAIM OF BENEFICIAL USE Site Report

Transfer Number: T - 14123 District Internal Notice #: 22-25400

User Name: Jordan; Jamara Dianock

Place of Use:

USE	POD #	TWP	RNG	SEC	QQ	DLC	GOV'T LOT	TAX LOT	ACRES
		2DS	4SE	23	NESE			2100	0.6

District Conveyance System:

Description of Delivery System: _____

Headgate: _____ Canal: North Canal/12.9

Beneficial Use:

Description of Beneficial Use: Irrigation-pasture

Method Used to Apply Water: _____

Method Used to Calculate Beneficial Use: _____

User Interviewed: () Yes (✓) No

Beneficial Use Made as Authorized: (✓) Yes () No

Description of Beneficial Use if Less than Authorized:

Inspected By: MR Valero Date: 9/19/24

Instructions: Attach and label the corresponding final proof map.

Owyhee Irrigation District

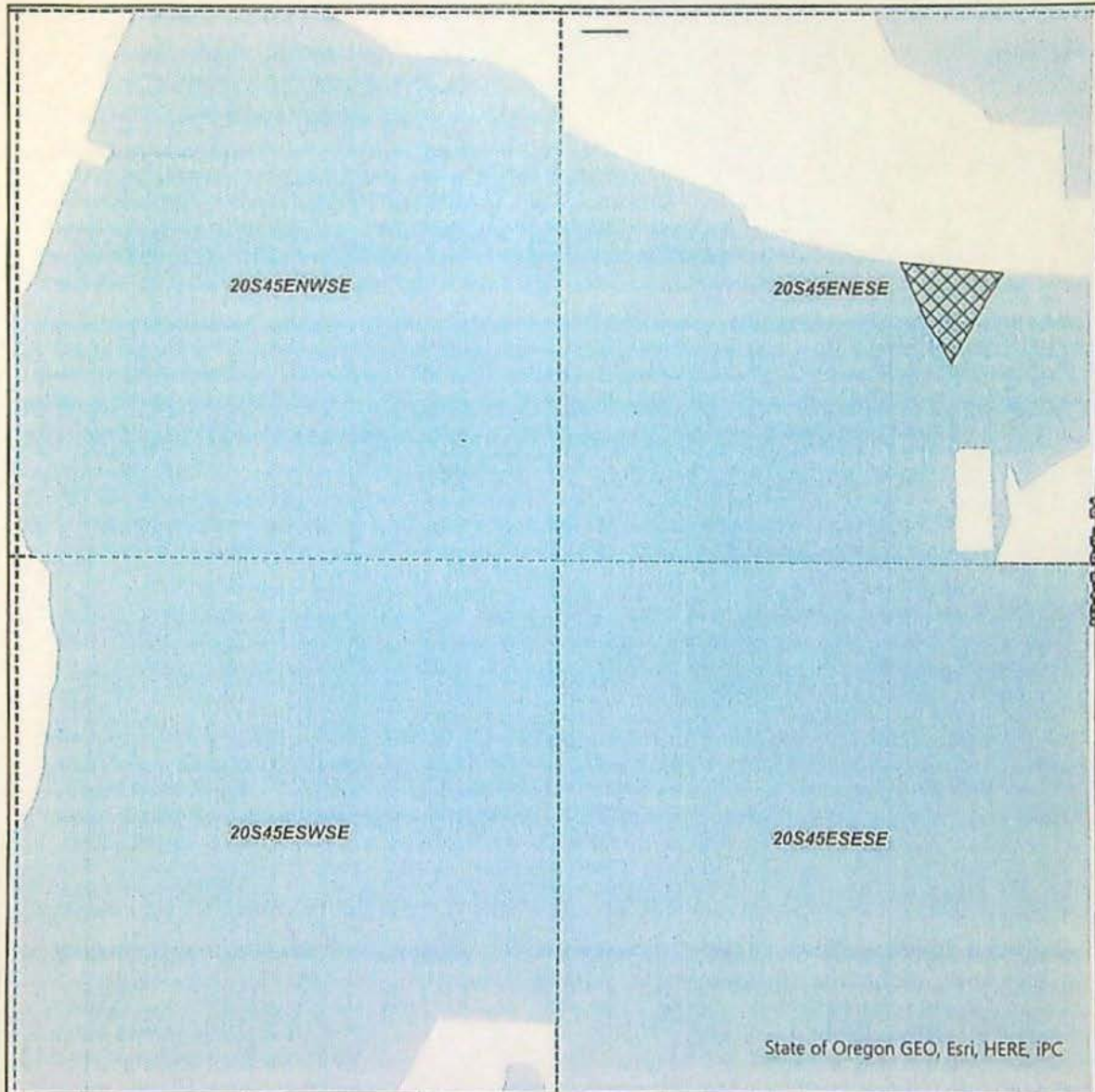
SEC. 23 T20S R45E

Scale - 1" = 400'

DINN: 22-25400

Transfer Number: T-14123

NE 1/4 of the SE 1/4



POU All

Status

Existing Cert. 7561

IRR

☒ ON

"ON" Map

Claim of Beneficial Use Map

NAME: Jordan & Tamara Dimock



TAXLOT - 2100, 20S45E23 NE/SE: 0.6 Acres ON, 25.49 Acres Remaining (Cert 75691 IR)

Date: 1/7/2025



CLAIM OF BENEFICIAL USE Site Report

Transfer Number: T - 14123 District Internal Notice #: 22 - 17300

User Name: Ken Hatfield

Place of Use:

USE	POD #	TWP	RNG	SEC	QQ	DLC	GOVT LOT	TAX LOT	ACRES
		20S	46E	35	NESE			2800	0.5

District Conveyance System:

Description of Delivery System: _____

Headgate: _____ Canal: North canal 9.9/0.0

Beneficial Use:

Description of Beneficial Use: Crop irrigation

Method Used to Apply Water: _____

Method Used to Calculate Beneficial Use: _____

User Interviewed: () Yes (✓) No

Beneficial Use Made as Authorized: (✓) Yes () No

Description of Beneficial Use if Less than Authorized:

Inspected By: Travis Dixon Date: 9-19-24

Instructions: Attach and label the corresponding final proof map.

Owyhee Irrigation District

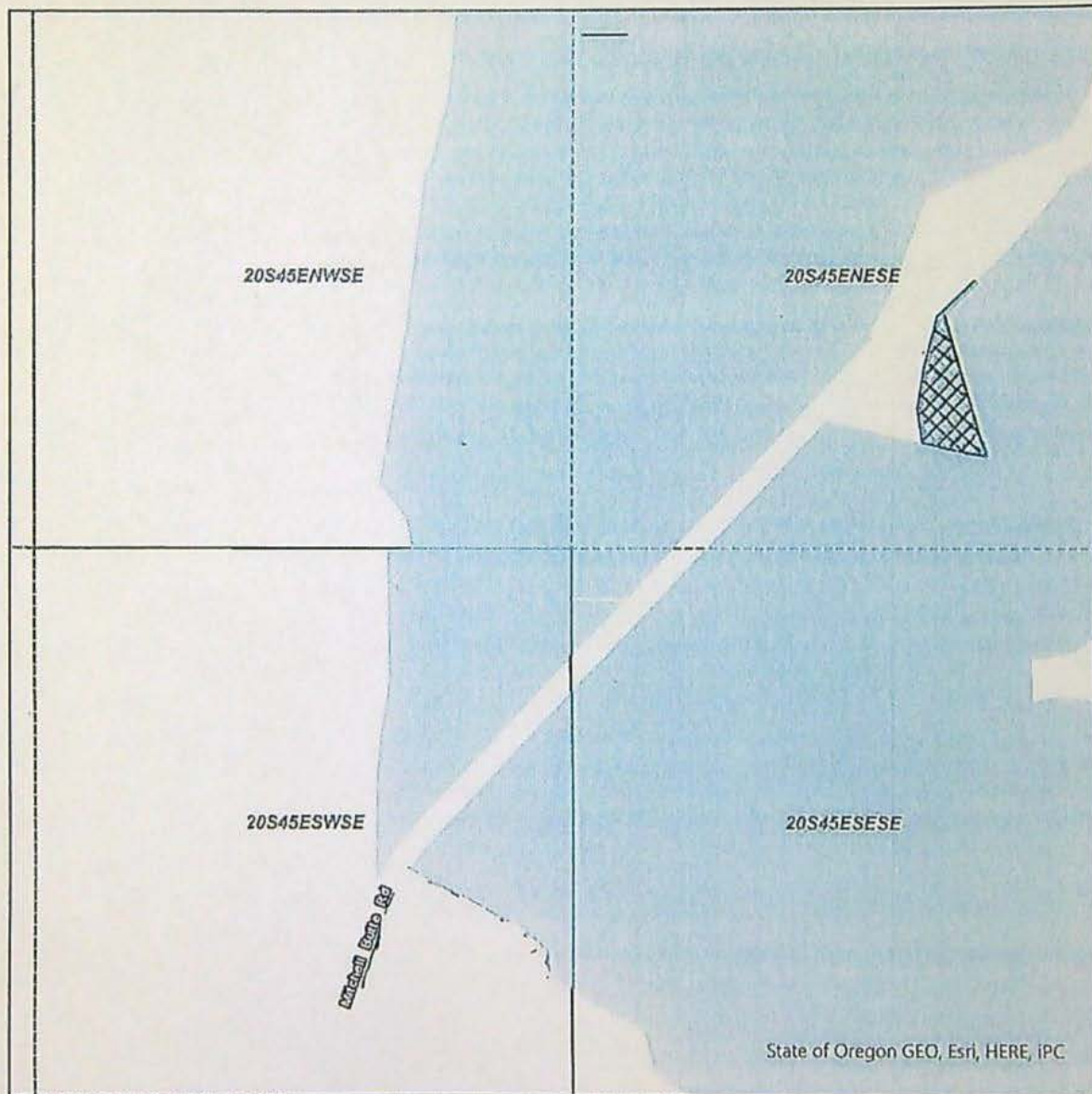
SEC. 35 T20S R45E

Scale - 1" = 400'

DINN: 22-17300

Transfer Number: T-14123

NE 1/4 of the SE 1/4



POU All
Status

Existing Cert. 7561

IRR

ON

"ON" Map

Claim of Beneficial Use Map

NAME: Ken Hatfield



TAXLOT - 2800, 20S45E35 NE/SE: 0.5 Acres ON, 8.9 Acres Remaining (Cert 75691 IR)

Date: 1/7/2025



CLAIM OF BENEFICIAL USE Site Report

Transfer Number: T - 14123 District Internal Notice #: 22-43000

User Name: Randy Oldenkamp

Place of Use:

USE	POD #	TWP	RNG	SEC	QQ	DLC	GOV'T LOT	TAX LOT	ACRES
		17S	47E	17	NW/NW			200	1

District Conveyance System:

Description of Delivery System: _____

Headgate: _____ Canal: NC 54.4/0.0.

Beneficial Use:

Description of Beneficial Use: irrigation

Method Used to Apply Water: _____

Method Used to Calculate Beneficial Use: _____

User Interviewed: () Yes (✓) No

Beneficial Use Made as Authorized: (✓) Yes () No

Description of Beneficial Use if Less than Authorized:

Inspected By: A. J. [Signature] Date: 9-18-24

Instructions: Attach and label the corresponding final proof map.

Owyhee Irrigation District

SEC. 17 T17S R47E

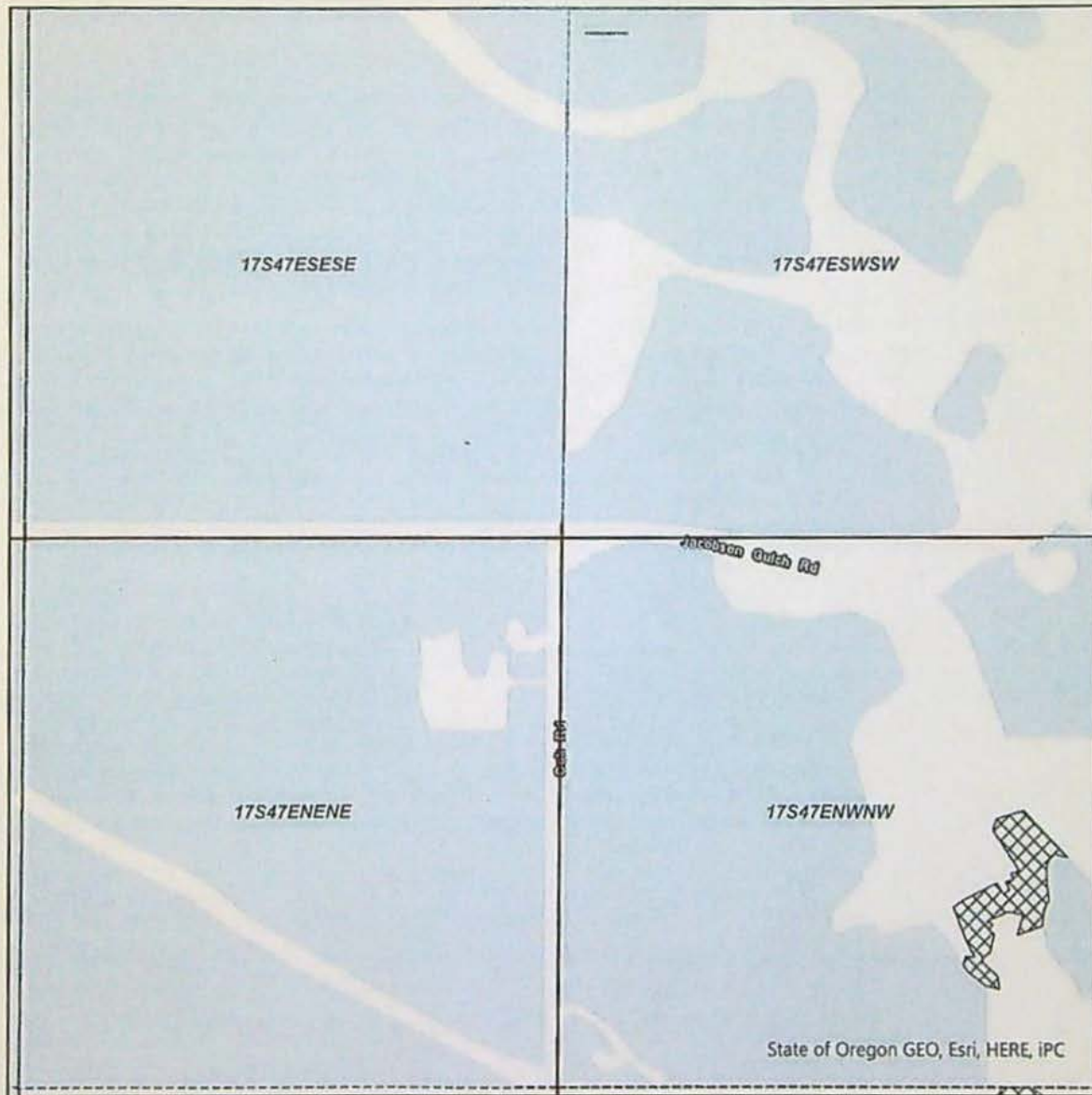
Scale - 1" = 400'

DINN: 22-63000

Transfer Number: T-14123

NW 1/4 of the NW 1/4

OWRD E-RECEIVED
1/8/2025
AMENDED



POU All

Status

Existing Cert. 7561

IRR

ON

"ON" Map

Claim of Beneficial Use Map

NAME: Randy Oldenkamp

TAXLOT - 0200, 17S47E17 NW/NW: 1.0 Acres ON, 20.10 Acres Remaining (Cert 75691 IR)



Date: 1/7/2025



CLAIM OF BENEFICIAL USE
Site Report

Transfer Number: T - 14123

District Internal Notice #: 22-33400

User Name: Dave Bunker

Place of Use:

USE	POD #	TWP	RNG	SEC	QQ	DLC	GOV'T LOT	TAX LOT	ACRES
		20S	40E	15	NW/SE			700	1.36

District Conveyance System:

Description of Delivery System: _____

Headgate: _____

Canal: NC 25.4-1.5 split

Beneficial Use:

Description of Beneficial Use: pasture irrigation

Method Used to Apply Water: _____

Method Used to Calculate Beneficial Use: _____

User Interviewed:

() Yes

(☒) No

Beneficial Use Made as Authorized:

(☒) Yes

() No

Description of Beneficial Use if Less than Authorized:

Inspected By: MB Valero

Date: 9/19/21

Received

SEP 30 2024

OWRD

Instructions: Attach and label the corresponding final proof map.

1/8/2025

AMENDED

Owyhee Irrigation District

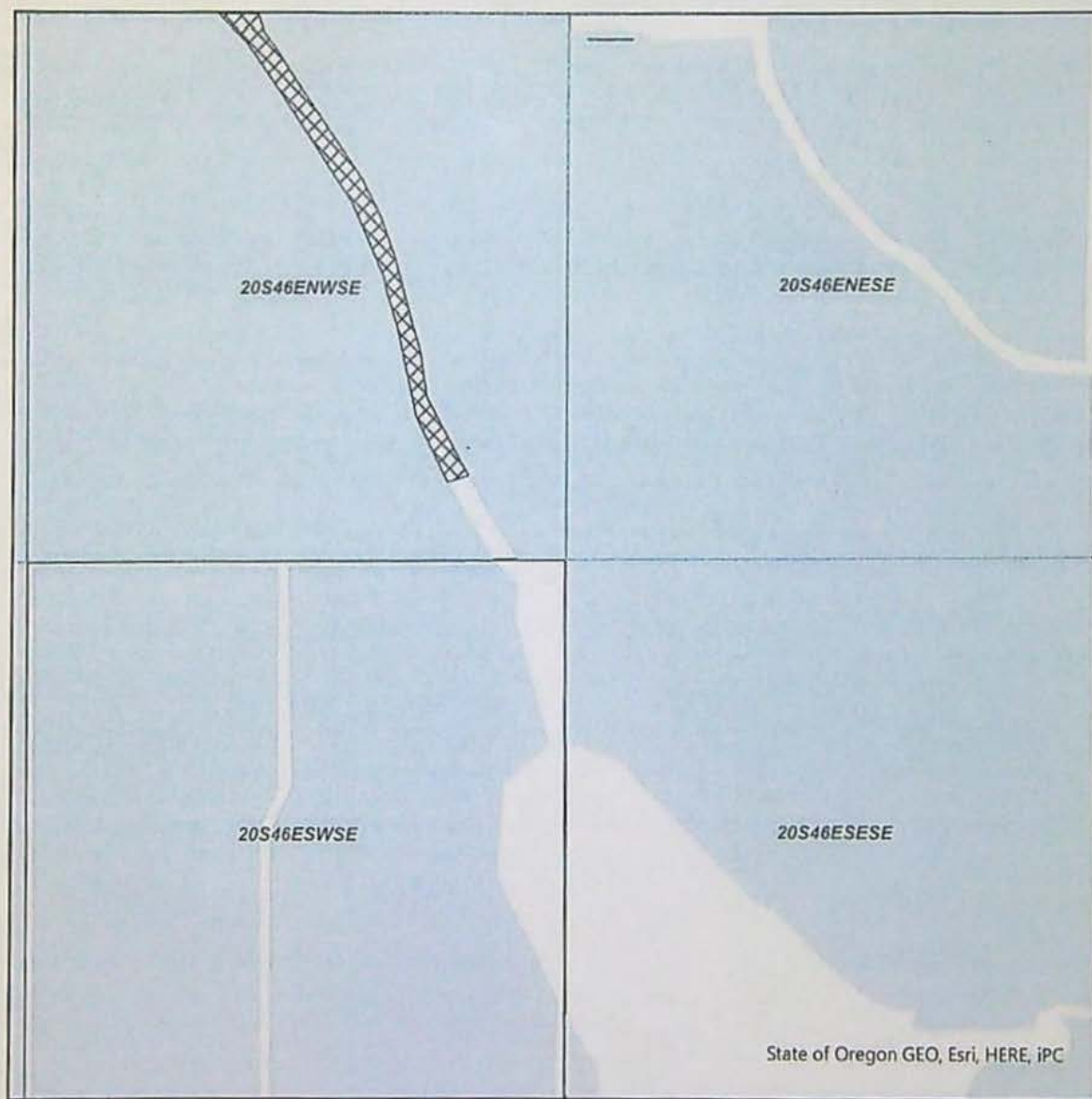
SEC. 15 T20S R46E

Scale - 1" = 400'

DINN: 22-33400

Transfer Number: T-14123

NW 1/4 of the SE 1/4



POU All

Status

Existing Cert. 7569

IRR

☒ ON

"ON" Map

Claim of Beneficial Use Map

NAME: Dave Bunker



TAXLOT - 700, 20S46E15 NW/SE: 1.36 Acres ON, 39.17 Acres Remaining (Cert 75691 IR)

Date: 1/7/2025



CLAIM OF BENEFICIAL USE Site Report

Transfer Number: T - 14123 District Internal Notice #: 22 - 25300

User Name: SBWC

Place of Use:

USE	POD #	TWP	RNG	SEC	QQ	DLC	GOV'T LOT	TAX LOT	ACRES
		208	45E13	SENE				200	3.21

District Conveyance System:

Description of Delivery System: _____

Headgate: _____ Canal: NC 14.5/1.6

Beneficial Use:

Description of Beneficial Use: Crops Irrigation

Method Used to Apply Water: _____

Method Used to Calculate Beneficial Use: _____

User Interviewed: () Yes (✓) No

Beneficial Use Made as Authorized: (✓) Yes () No

Description of Beneficial Use if Less than Authorized:

Inspected By: MR Valero Date: 9/19/24

Instructions: Attach and label the corresponding final proof map.

Owyhee Irrigation District

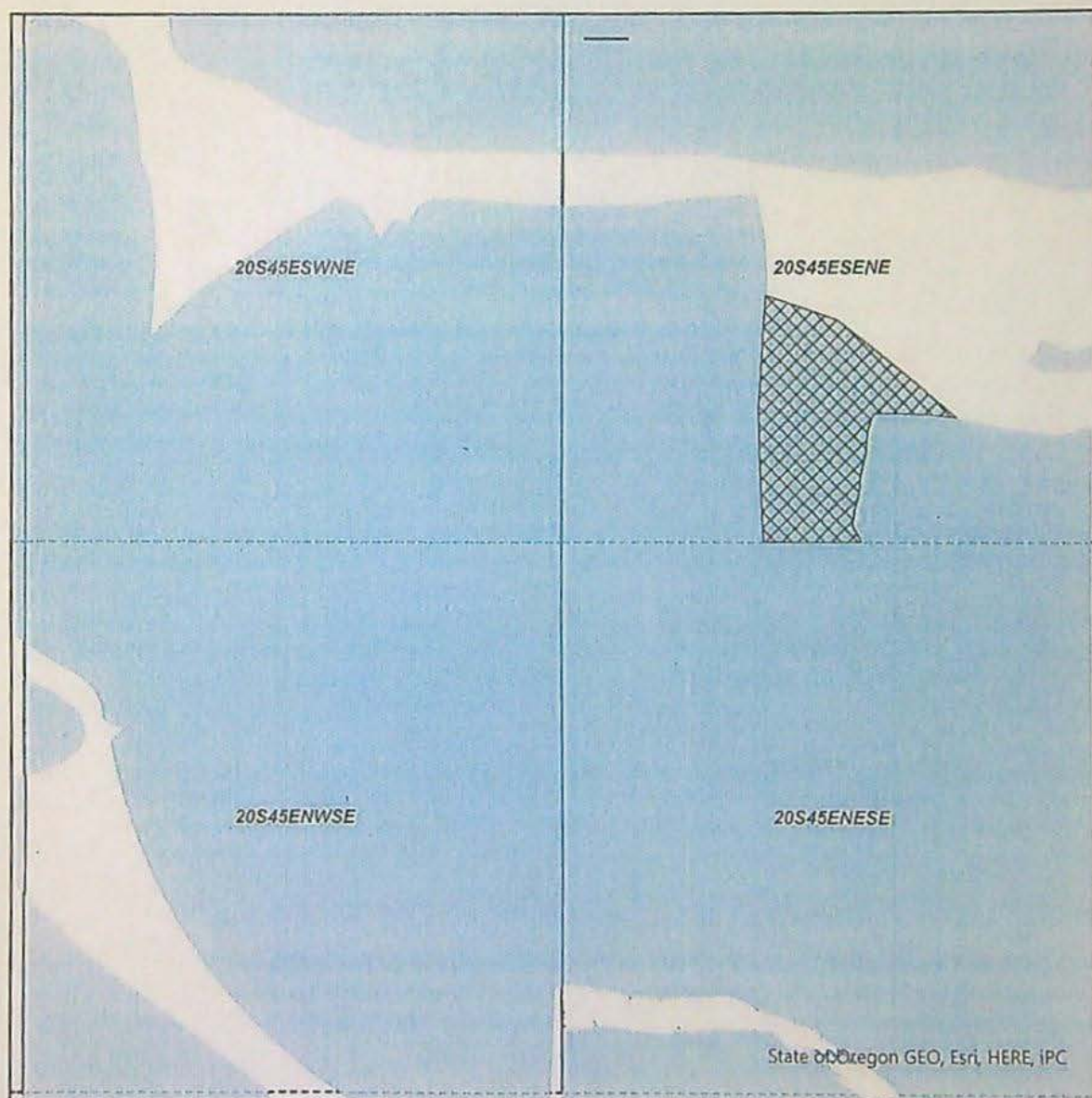
SEC. 13 T20S R45E

Scale - 1" = 400'

DINN: 22-25300

Transfer Number: T-14123

SE 1/4 of the NE 1/4



POU All

Status

Existing Cert. 7561

IRR

ON

"ON" Map

Claim of Beneficial Use Map

NAME: SBWC, LLC



TAXLOT - 200, 20S45E13 SE/NE: 3.27 Acres ON, 28.71 Acres Remaining (Cert 75691 IR)

Date: 1/7/2025



CLAIM OF BENEFICIAL USE Site Report

Transfer Number: T - 14123 District Internal Notice #: 22-54701

User Name: Nathan & Terri Flint

Place of Use:

USE	POD #	TWP	RNG	SEC	QQ	DLC	GOV'T LOT	TAX LOT	ACRES
		18S	46E	14	NW/1/4			300	3.4

District Conveyance System:

Description of Delivery System: _____

Headgate: _____ Canal: NC 43.2/9.0

Beneficial Use:

Description of Beneficial Use: pasture irrigation

Method Used to Apply Water: _____

Method Used to Calculate Beneficial Use: _____

User Interviewed: () Yes (✓) No

Beneficial Use Made as Authorized: (✓) Yes () No

Description of Beneficial Use if Less than Authorized:

Inspected By: Robert S. Benick

Date: 9-19-2024

Instructions: Attach and label the corresponding final proof map.

Owyhee Irrigation District

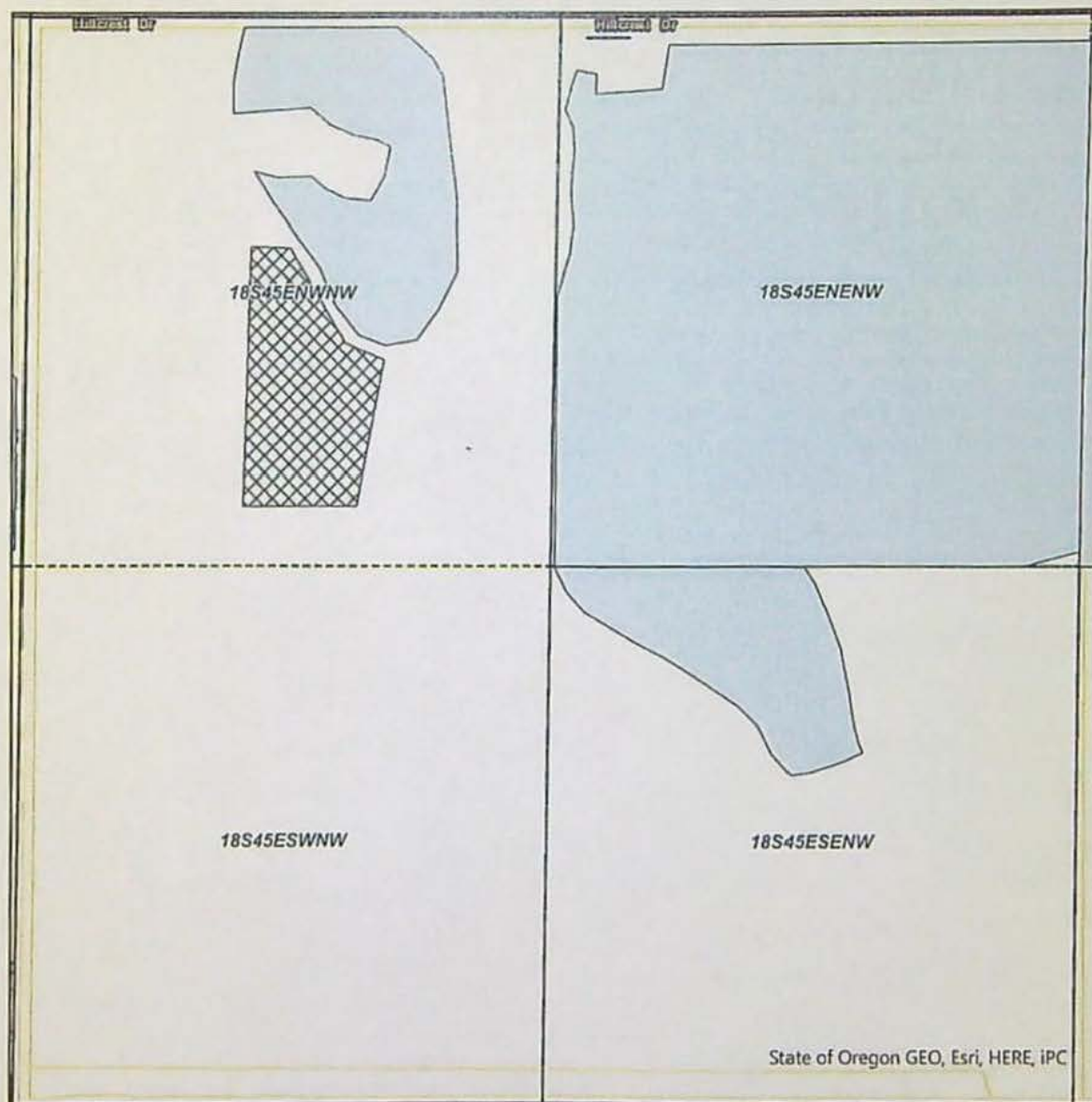
SEC. 14 T18S R45E

Scale - 1" = 400'

DINN: 22-54701

Transfer Number: T-14123

NW 1/4 of the NW 1/4



POU All

Status

Existing Cert. 75

IRR

ON

"ON" Map

Claim of Beneficial Use Map

NAME: Nathan & Terri Flint



TAXLOT - 0300, 18S45E14 NW/NW: 3.4 Acres ON, 8.35 Acres Remaining (Cert 75691 IR)

Date: 1/7/2025

SUPERSEDED



**CLAIM OF BENEFICIAL USE
Site Report**

Transfer Number: T - 14123 District Internal Notice #: 22-54701

User Name: Nathan & Terri Flint

Place of Use:

USE	POD #	TWP	RNG	SEC	QQ	DLC	GOV'T LOT	TAX LOT	ACRES
		18S	45E	14	NW/1NW			300	8.35

District Conveyance System:

Description of Delivery System: _____

Headgate: _____ Canal: NC 43.2/9.0

Beneficial Use:

Description of Beneficial Use: pasture irrigation

Method Used to Apply Water: _____

Method Used to Calculate Beneficial Use: _____

User Interviewed: () Yes (✓) No

Beneficial Use Made as Authorized: (✓) Yes () No

Description of Beneficial Use if Less than Authorized: _____

Inspected By: Robert S. Beich

Date: 9-18-2024

Instructions: Attach and label the corresponding final proof map.

Received

SEP 30 2024

OWRD

SUPERSEDED

Owyhee Irrigation District

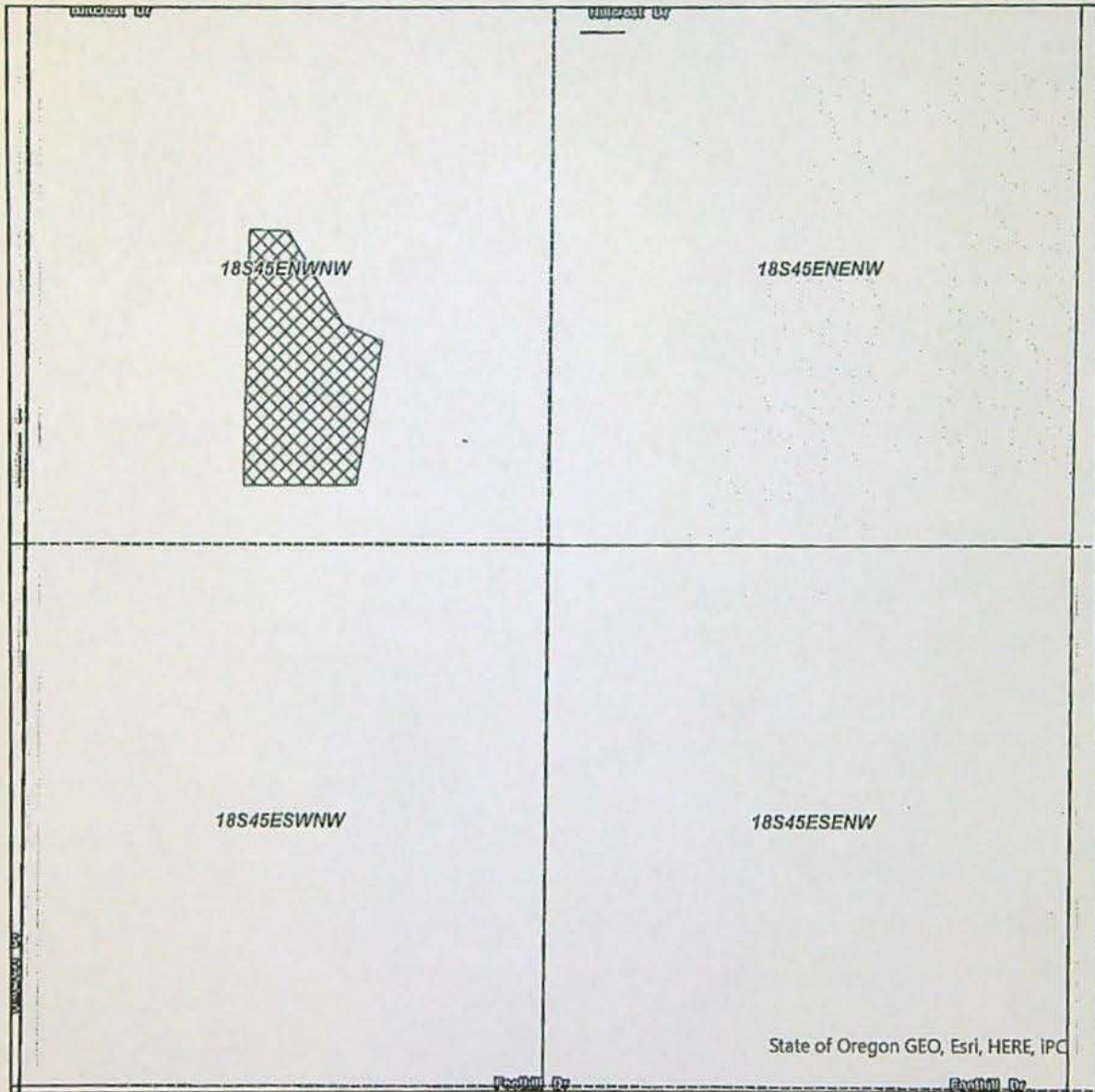
SEC. 14 T18S R45E

Scale - 1" = 400'

DINN: 22-54701

Transfer Number: T-14123

NW 1/4 of the NW 1/4



"ON" Map

Claim of Beneficial Use Map

NAME: Nathan & Terri Flint

Received

SEP 30 2024

OWRD

POU All
Status

Existing Cert. 756

IRR

☒ ON



TAXLOT - 0300, 18S45E14 NW/NW: 3.4 Acres ON, 8.35 Acres Remaining (Cert 75691 IR)

Date: 9/25/2024

SUPERSEDED



CLAIM OF BENEFICIAL USE
Site Report

Transfer Number: T - 14123 District Internal Notice #: 22 - 25300

User Name: SBWC

Place of Use:

USE	POD #	TWP	RNG	SEC	QQ	DLC	GOV'T LOT	TAX LOT	ACRES
		208	45E	13	SENE			200	3.21

District Conveyance System:

Description of Delivery System: _____

Headgate: _____ Canal: NC 14.5/1.6

Beneficial Use:

Description of Beneficial Use: Crops Irrigation

Method Used to Apply Water: _____

Method Used to Calculate Beneficial Use: _____

User Interviewed: () Yes (✓) No

Beneficial Use Made as Authorized: (✓) Yes () No

Description of Beneficial Use if Less than Authorized:

Inspected By: MR Valero Date: 9/19/24

Instructions: Attach and label the corresponding final proof map.

Received
SEP 30 2024
OWRD

Owyhee Irrigation District

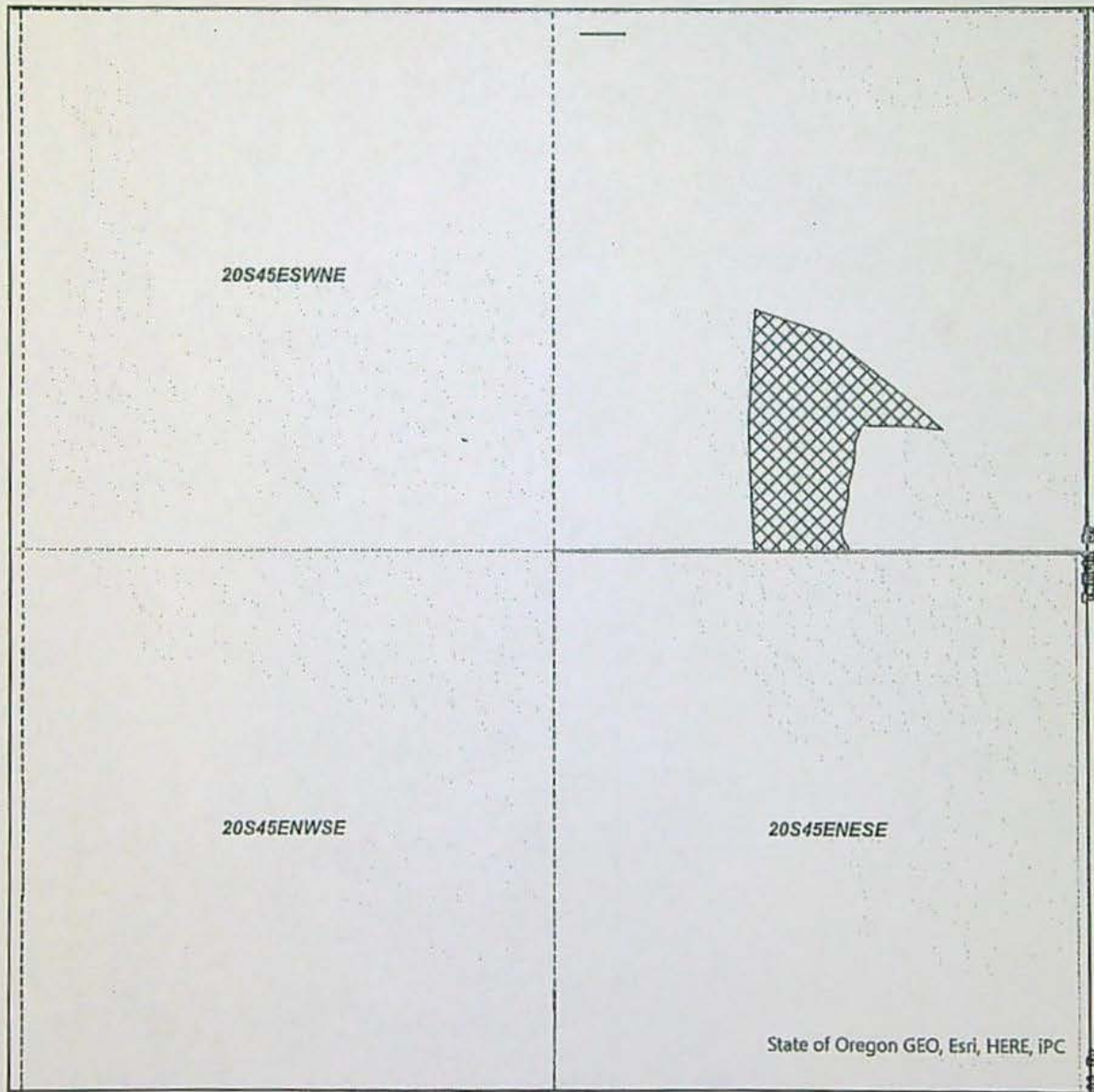
SEC. 13 T20S R45E

Scale - 1" = 400'

DINN: 22-25300

Transfer Number: T-14123

SE 1/4 of the NE 1/4



"ON" Map

Claim of Beneficial Use Map

NAME: SBWC, LLC

Received

SEP 30 2024

OWRD

POU All

Status

Existing Cert. 751

IRR

☒ ON



TAXLOT - 0200, 20S45E13 SE/NE: 3.27 Acres ON, 28.71 Acres Remaining (Cert 75691 IR)

Date: 9/25/2024

SUPERSEDED

Owyhee Irrigation District

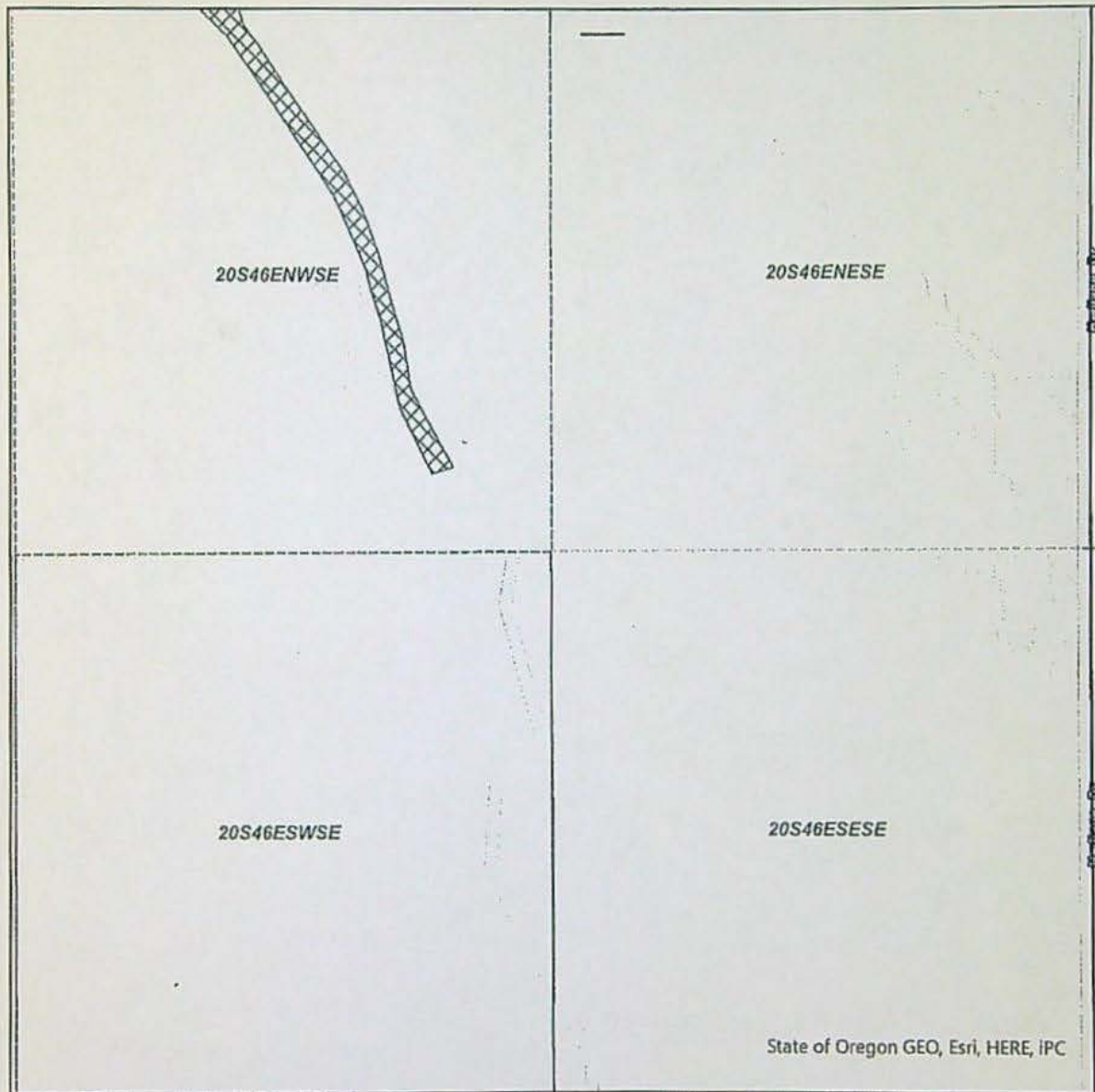
SEC. 15 T20S R46E

Scale - 1" = 400'

DINN: 22-33400

Transfer Number: T-14123

NW 1/4 of the SE 1/4



"ON" Map

Received

SEP 30 2024

POU All
Status
Existing Cert. 751
IRR
☒ ON

Claim of Beneficial Use Map

NAME: Dave Bunker

OWRD



TAXLOT - 0700, 20S46E15 NW/SE: 1.36 Acres ON, 39.17 Acres Remaining (Cert 75691 IR)

Date: 9/25/2024

SUPERSEDED



CLAIM OF BENEFICIAL USE
Site Report

Transfer Number: T- 14123 District Internal Notice #: 22-43000

User Name: Randy Oldenkamp

Place of Use:

USE	POD #	TWP	RNG	SEC	QQ	DLC	GOV'T LOT	TAX LOT	ACRES
		17S	47E	17	NW/NW			200	1

District Conveyance System:

Description of Delivery System: _____

Headgate: _____ Canal: NC 54.4/0.0

Beneficial Use:

Description of Beneficial Use: Irrigation

Method Used to Apply Water: _____

Method Used to Calculate Beneficial Use: _____

User Interviewed: () Yes (✓) No

Beneficial Use Made as Authorized: (✓) Yes () No

Description of Beneficial Use if Less than Authorized:

Inspected By: AJMO

Date: 9-18-24

Received

SEP 30 2024

OWRD

Instructions: Attach and label the corresponding final proof map.

SUPERSEDED

Owyhee Irrigation District

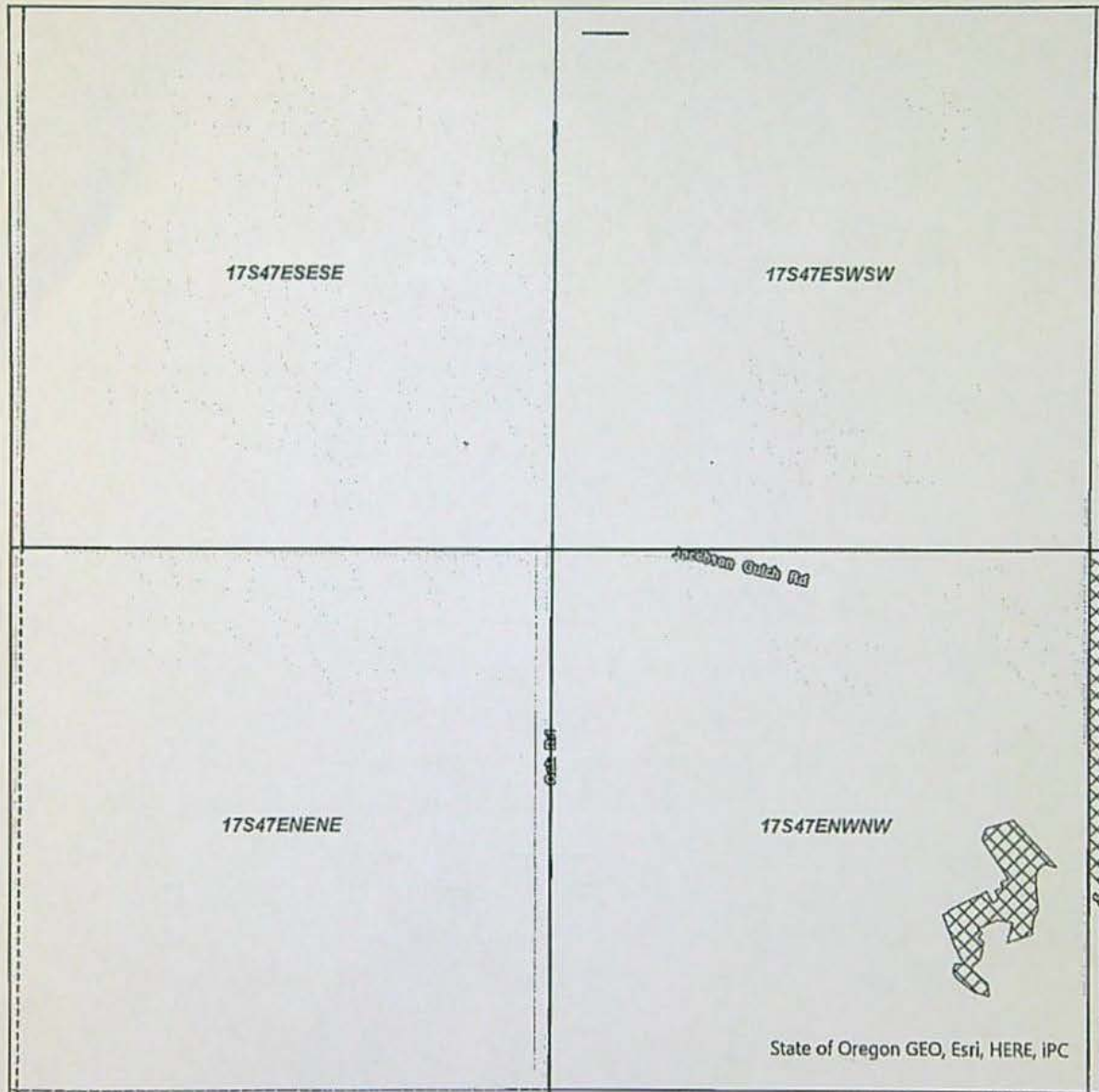
SEC. 17 T17S R47E

Scale - 1" = 400'

DINN: 22-63000

Transfer Number: T-14123

NW 1/4 of the NW 1/4



"ON" Map

Claim of Beneficial Use Map

NAME: Randy Oldenkamp

Received

SEP 30 2024

OWRD

POU All
Status

Existing Cert. 756
IRR

☒ ON



TAXLOT - 0200, 17S47E17 NW/NW: 1.0 Acres ON, 20.10 Acres Remaining (Cert 75691 IR)

Date: 9/25/2024

SUPERSEDED



CLAIM OF BENEFICIAL USE
Site Report

Transfer Number: T - 14123 District Internal Notice #: 22-17300

User Name: Ken Hatfield

Place of Use:

USE	POD #	TWP	RNG	SEC	QQ	DLC	GOVT LOT	TAX LOT	ACRES
		20S	46E	35				2800	4.7

District Conveyance System:

Description of Delivery System: _____

Headgate: _____ Canal: North canal 9.9/0.0

Beneficial Use:

Description of Beneficial Use: Crop irrigation

Method Used to Apply Water: _____

Method Used to Calculate Beneficial Use: _____

User Interviewed: () Yes ☒ No

Beneficial Use Made as Authorized: ☒ Yes () No

Description of Beneficial Use if Less than Authorized:

Inspected By: Travis Diken

Date: 9-19-24

Received

SEP 30 2024

Instructions: Attach and label the corresponding final proof map.

OWRD

SUPERSEDED

Owyhee Irrigation District

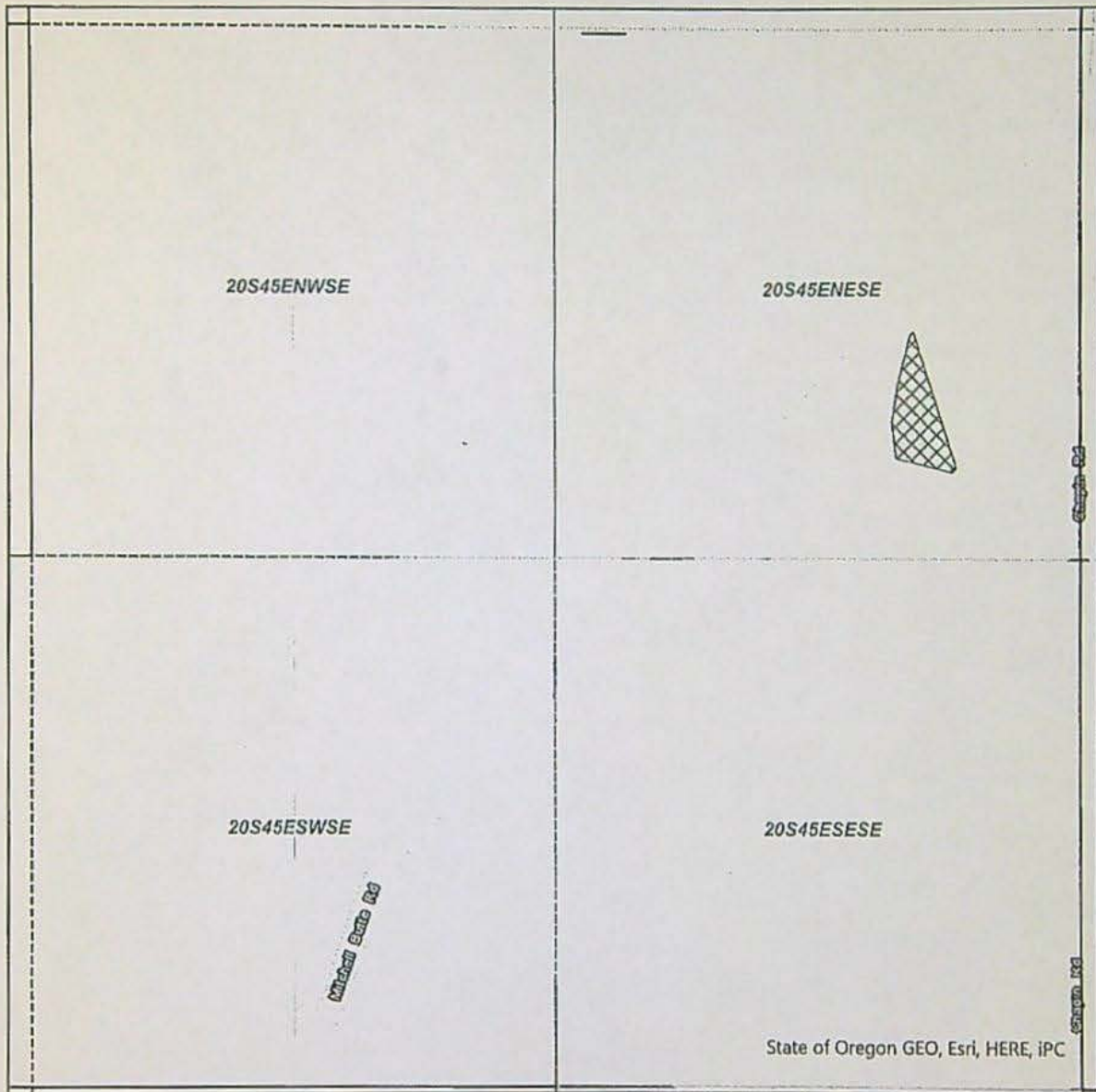
SEC. 35 T20S R45E

Scale - 1" = 400'

DINN: 22-17300

Transfer Number: T-14123

NE 1/4 of the SE 1/4



"ON" Map

Claim of Beneficial Use Map

NAME: Ken Hatfield

Received

SEP 30 2024

OWRD

POU All
Status

Existing Cert. 756

IRR

☒ ON



TAXLOT - 2800, 20S45E35 NE/SE: 0.5 Acres ON, 8.9 Acres Remaining (Cert 75691 IR)

Date: 9/25/2024

SUPERSEDED



**CLAIM OF BENEFICIAL USE
Site Report**

Transfer Number: T - 14123 District Internal Notice #: 22-58500

User Name: Sun Eagle Farms

Place of Use:

USE	POD #	TWP	RNG	SEC	QQ	DLC	GOV'T LOT	TAX LOT	ACRES
		17S	47E	20	NENE			600	18.81

District Conveyance System:

Description of Delivery System: _____

Headgate: _____ Canal: NC 54.2/0.0

Beneficial Use:

Description of Beneficial Use: Crops, Irrigation

Method Used to Apply Water: _____

Method Used to Calculate Beneficial Use: _____

User Interviewed: () Yes (✓) No

Beneficial Use Made as Authorized: (✓) Yes () No

Description of Beneficial Use if Less than Authorized:

Inspected By: [Signature]

Date: 9-18-24

Received

SEP 30 2024

Instructions: Attach and label the corresponding final proof map.

OWRD

SUPERSEDED

Owyhee Irrigation District

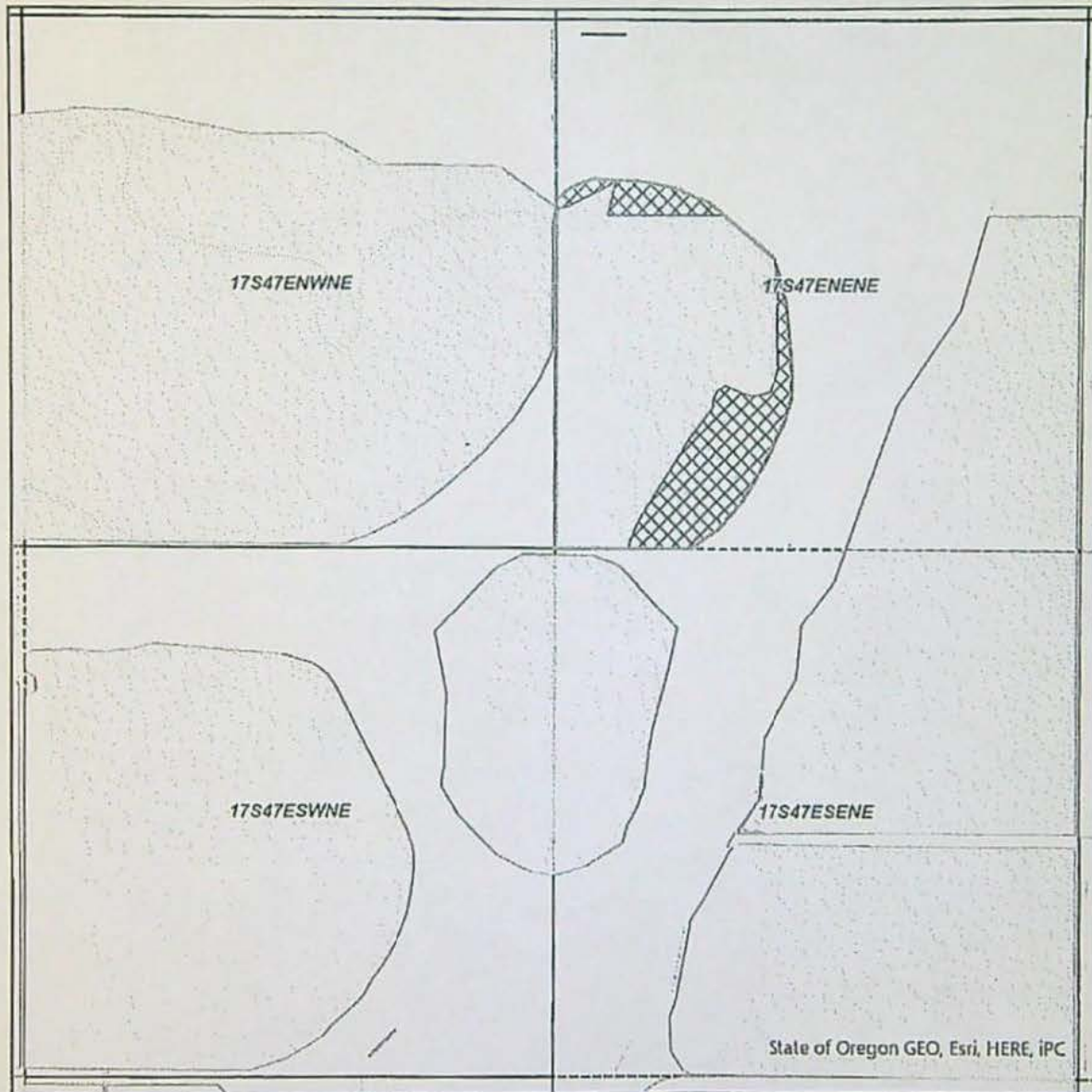
SEC. 20 T17S R47E

Scale - 1" = 400'

DINN: 22-58500

Transfer Number: T-14123

NE 1/4 of the NE 1/4



"ON" Map

Claim of Beneficial Use Map

NAME: Sun Eagle Farms

Received

SEP 30 2024

OWRD

POU All
Status

Existing Cert. 756

IRR

☒ ON



TAXLOT - 600, 17S47E20 NE/NE: 2.41 Acres ON 18.81 Acres Remaining (Cert 75691 IR)

Date: 9/25/2024

SUPERSEDED



CLAIM OF BENEFICIAL USE
Site Report

Transfer Number: T - 14123 District Internal Notice #: 22 - 25400

User Name: Jordan; Jamara Diamond

Place of Use:

USE	POD #	TWP	RNG	SEC	QQ	DLC	GOV'T LOT	TAX LOT	ACRES
		20S	45E	23	NE/SE			2100	25.49

District Conveyance System:

Description of Delivery System: _____

Headgate: _____ Canal: North Canal/12.9

Beneficial Use:

Description of Beneficial Use: Irrigation-pasture

Method Used to Apply Water: _____

Method Used to Calculate Beneficial Use: _____

User Interviewed: () Yes (✓) No

Beneficial Use Made as Authorized: (✓) Yes () No

Description of Beneficial Use if Less than Authorized:

Inspected By: MR Valero

Date: 9/19/24

Instructions: Attach and label the corresponding final proof map.

Received

SEP 30 2024

OWRD

SUPERSEDED

Owyhee Irrigation District

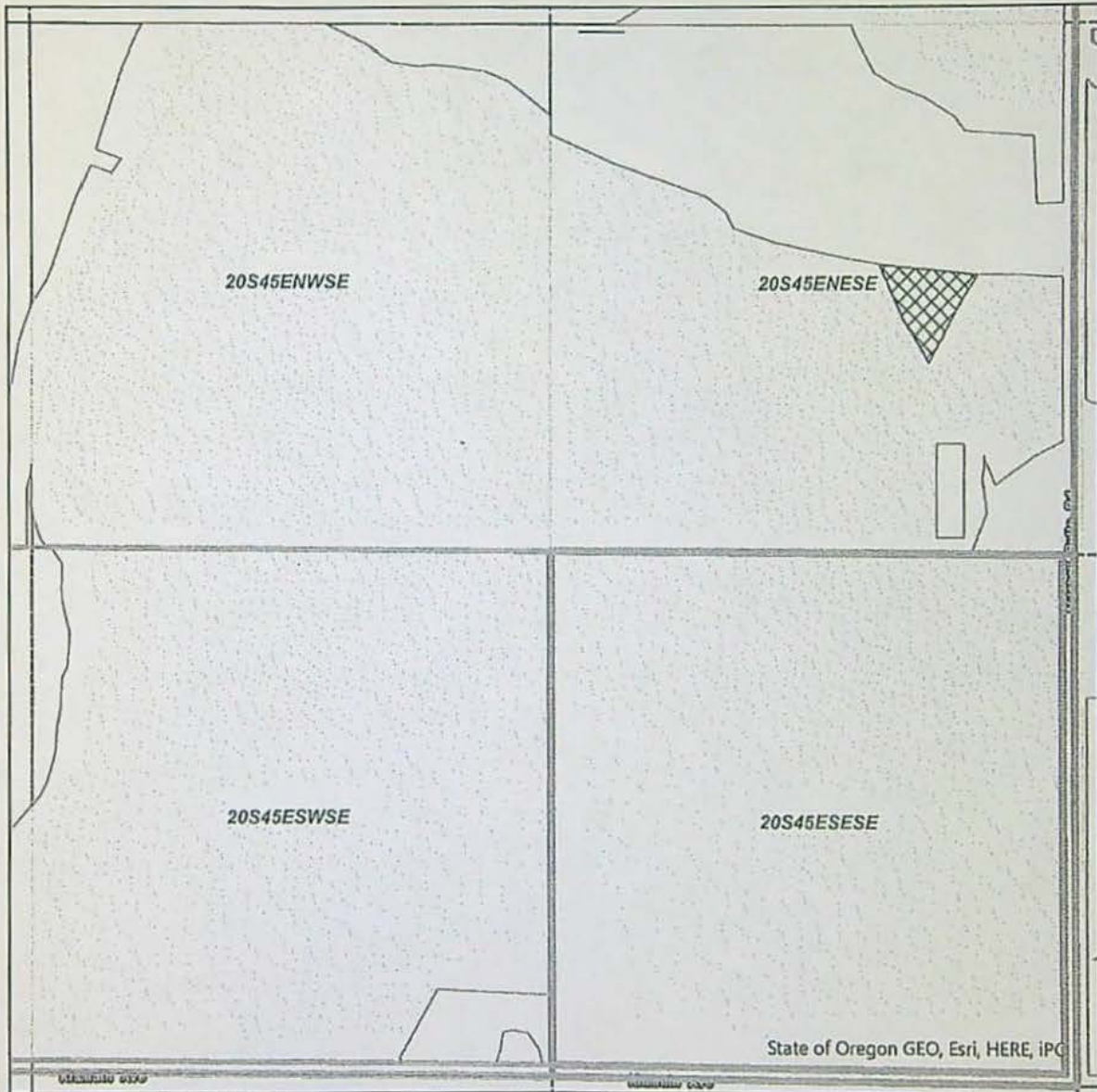
SEC. 23 T20S R45E

Scale - 1" = 400'

DINN: 22-25400

Transfer Number: T-14123

NE 1/4 of the SE 1/4



"ON" Map

Received

SEP 30 2024

POU All
Status

Existing Cert. 751

IRR

☒ ON

Claim of Beneficial Use Map

DWRD

NAME: Jordan & Jamara Dimock



TAXLOT - 2100, 20S45E23 NE/SE: 0.6 Acres ON, 25.49 Acres Remaining (Cert 75691 IR)

Date: 9/25/2024



Oregon

Tina Kotek, Governor

Water Resources Department

North Mall Office Building

725 Summer St NE, Suite A

Salem, OR 97301

Phone 503 986-0900

Fax 503 986-0904

www.oregon.gov/owrd

March 1, 2023

OWYHEE IRRIGATION DISTRICT
422 THUNDEREGG BLVD
NYSSA, OR 97913

REFERENCE: District Transfer T-14123

Enclosed is a copy of the final order approving your District Transfer.

The time allowed to complete the transfer is specified in the final order. You are required to submit a claim of beneficial use to this Department within one year of the date you complete the change(s) or within one year of the completion date authorized final order whichever comes first. If necessary, you may request more time by filing for transfer extension. All extensions are subject to approval.

To file a claim please include:

1. A CLAIM OF BENEFICIAL USE form
2. A CLAIM OF BENEFICIAL USE SITE REPORT
3. A Claim of Beneficial Use Map (this map does not need to be prepared by a Certified Water Rights Examiner (CWRE))

All forms needed to file a claim for a district transfer are available at

<https://www.oregon.gov/OWRD/programs/WaterRights/Transfers/DistTransfer/Pages/Forms.aspx>

If you have any questions related to the approval of this transfer, you may contact your caseworker Ann Reece by telephone at (503) 979-3214 or by e-mail at Ann.L.Reece@water.oregon.gov.

Sincerely,

Nila Kamis
Water Right Services Support
Transfers and Conservation Section

cc: Jered L. Hoshaw, Watermaster Dist. # 9 (via email)
U.S. Bureau of Reclamation
SBWC LLC
Northwest Farm Credit Services FLCA

Enclosure

BEFORE THE WATER RESOURCES DEPARTMENT
OF THE
STATE OF OREGON

In the Matter of Transfer Application)	FINAL ORDER APPROVING A DISTRICT
T-14123, Malheur County)	PERMANENT TRANSFER FOR PLACE OF
)	USE AND PARTIAL CANCELLATION &
)	PARTIAL DIMINUTION OF A PERMIT
)	

Authority

Oregon Revised Statutes (ORS) 540.570 to 540.580 establish the process in which a district may submit a request to transfer a water right within district boundaries. Oregon Administrative Rule (OAR) Chapter 690, Division 385 implements the statutes and provides the Department's procedures and criteria for evaluating district transfer applications.

Applicant

OWYHEE IRRIGATION DISTRICT
422 THUNDEREGG BLVD
NYSSA, OR 97913

Findings of Fact

1. On November 21, 2022, Owyhee Irrigation District (OID) filed a completed district transfer application to permanently change the place of use under Certificate 75691 and Permit G-17562. The Department assigned the application number T-14123.
2. In addition, OID requested the cancellation of a portion of Certificate 75708 for supplemental irrigation which is layered with primary irrigation on certain authorized places of use subject to this transfer.
3. On July 2, 2020, Permit G-17562 was assigned from Vaughn Schulthies, Barbara Schulthies, and Mountain Valley Enterprises, Inc. to SBWC, LLC and NORTHWEST FARM CREDIT SERVICES, FLCA.
4. Notice of the District Permanent Transfer Application was published on November 29, 2022, pursuant to ORS 540.580 and OAR 690-385-4400. No comments were filed in response to the notice.

This final order in a contested case and is subject to judicial review by the Court of Appeals under ORS 183.482. Any petition for judicial review must be filed within the 60-day time period specified by ORS 183.482(1). Pursuant to ORS 536.075(2) and OAR 137-003-0675, you may petition for judicial review or petition the Director for reconsideration of this order. A petition for reconsideration may be granted or denied by the Director, and if no action is taken within 60 days following the date the petition was filed, the petition shall be deemed denied.

Within 20 days after this final order is issued (i.e., mailing date), the district or any protestant may file with the commission exceptions to the final order. The commission shall issue an order granting or denying the exceptions within 30 days after receiving the exceptions. ORS 540.580(10).

5. The U.S. Bureau of Reclamation was notified of the transfer application on December 8, 2022; no comments were received within 90 days of the notification.
6. On December 16 & 19, 2022, and February 9, 2023, OID submitted corrections and amendments to the application place of use tables and maps.
7. The portion of the right to be transferred is as follows:

Certificate: 75691 in the name of the UNITED STATES OF AMERICA; BUREAU OF RECLAMATION (perfected under Permit S-8171)

Use: IRRIGATION of 12.54 acres

Priority Date: FEBRUARY 15, 1916, for stored water and AUGUST 19, 1924, for direct flow

Rate / Duty: The amount of water from direct flow of the Owyhee River used for irrigation shall be limited to 1/60th of one cubic foot per second (cfs) per acre, or its equivalent for each acre irrigated and shall be further limited to 3.0 acre-feet per acre for each acre irrigated during the irrigation season of each year. The amount of water from direct flow of the Owyhee River together with water stored in Owyhee Reservoir and with the amount secured under any other water right existing for the same lands, shall be limited to a diversion of not to exceed 6.7 acre-feet for each acre irrigated during the irrigation season of each year and shall conform to any reasonable rotation system as may be ordered by the proper state officer.

Sources: The OWYHEE RIVER and water stored in OWYHEE RESERVOIR (constructed under Permit R-599), tributaries of the SNAKE RIVER

Authorized Points of Diversion:

Twp	Rng	Mer	Sec	Q-Q	Measured Distances
22 S	45 E	WM	20	NW SE	OWYHEE DAM: 200 FEET SOUTH AND 2010 FEET WEST FROM THE COMMON CORNER OF SECTIONS 20 AND 21
22 S	45 E	WM	20	NW SE	GLORY HOLE SPILLWAY: 200 FEET SOUTH AND 1680 FEET WEST FROM THE COMMON CORNER TO SECTIONS 20 AND 21
22 S	45 E	WM	21	NW SW	TUNNEL 1: 495 FEET EAST AND 264 FEET SOUTH FROM THE COMMON CORNER TO SECTIONS 20 AND 21

Authorized Place of Use:

IRRIGATION								
Twp	Rng	Mer	Sec	Q-Q	Acres	Tax Lot	Water User	Notice
17 S	47 E	WM	17	NW NW	1.00	200	OLDENKAMP	22-63000
17 S	47 E	WM	20	NE NE	0.20	600	SUN EAGLE FARMS	22-58500
17 S	47 E	WM	20	SW NE	1.06	600	SUN EAGLE FARMS	22-58500
17 S	47 E	WM	20	SE NE	0.76	600	SUN EAGLE FARMS	22-58500
18 S	45 E	WM	14	NW NW	3.40	300	FLINT	22-54701
18 S	47 E	WM	4	NW NW	0.8	1500	STEELE	22-146200
18 S	47 E	WM	4	NW NW	0.2	1601	STEELE	22-146200
18 S	47 E	WM	17	NE NE	1.00	3800	HONDO	22-145500
20 S	45 E	WM	13	SE NE	1.66	200	SBWC LLC	22-25300
20 S	45 E	WM	23	NE SE	0.60	2100	DIMOCK	22-25400
20 S	45 E	WM	35	SE SE	0.50	2800	HATFIELD	22-17300

IRRIGATION								
Twp	Rng	Mer	Sec	Q-Q	Acres	Tax Lot	Water User	Notice
20 S	46 E	WM	15	NE SE	0.56	700	BUNKER	22-33400
20 S	46 E	WM	15	SE SE	0.80	700	BUNKER	22-33400
TOTAL					12.54			

8. Transfer Application T-14123 proposes to change the place of use to:

Proposed Place of Use:

IRRIGATION								
Twp	Rng	Mer	Sec	Q-Q	Acres	Tax Lot	Water User	Notice
17 S	47 E	WM	17	NW NW	1.00	200	OLDENKAMP	22-63000
17 S	47 E	WM	20	NE NE	2.41	600	SUN EAGLE FARMS	22-58500
18 S	45 E	WM	14	NW NW	3.40	300	FLINT	22-54701
20 S	45 E	WM	13	SE NE	3.27	200	SBWC LLC	22-25300
20 S	45 E	WM	23	NE SE	0.60	2100	DIMOCK	22-25400
20 S	45 E	WM	35	NE SE	0.50	2800	HATFIELD	22-17300
20 S	46 E	WM	15	NW SE	1.36	700	BUNKER	22-33400
Total:					12.54			

9. Department finds that the district permanent transfer application was submitted according to ORS 540.580 and OAR 690-385-4000, contains the information required under OARs 690-385-4200 and 690-385-2000, and includes maps meeting the requirements of OARs 690-385-4300 and 690-385-2200.
10. The Department finds that the proposed district permanent transfer meets all the criteria set forth in ORS 540.580 and OAR 690-385-4000.
11. The water right is subject to transfer as defined in OAR 690-385-0100(17).
12. The proposed change in places of use will not result in enlargement of the right as defined in OAR 690-385-0100(4).
13. The proposed change in place of use will not result in injury to other water rights as defined in OAR 690-385-0100(6).
14. Any other applicable requirements for district permanent water right transfers are met as required in OAR 690-385-4500.

Partial Cancellation of Certificate 75708

15. The portion of the right to be partially canceled is as follows:

Certificate: 75708 in the name of OWYHEE IRRIGATION DISTRICT (perfected under Permit S-1786)

Use: SUPPLEMENTAL IRRIGATION of 1.0 acres

Priority Date: JULY 8, 1913

Limit / Duty: The amount used for irrigation together with the amount secured under any other right existing for the same lands, is limited to a diversion of ONE-EIGHTIETH of one cubic foot per second (or its equivalent)

Source: The SNAKE RIVER, tributary to the COLUMBIA RIVER

Authorized Point of Diversion:

Twp	Rng	Mer	Sec	Q-Q	G-Lot	Measured Distances
20 S	47 E	WM	18	NE SW	3	DUNAWAY PUMPING PLANT; River Mile 394.2

Authorized Place of Use:

SUPPLEMENTAL IRRIGATION								
Twp	Rng	Mer	Sec	Q-Q	Acres	Tax Lot	Water User	Notice
18 S	47 E	WM	4	NW NW	0.8	1500	STEELE	22-146200
18 S	47 E	WM	4	NW NW	0.2	1601	STEELE	22-146200
Total:					1.0			

16. The portion of the water right as evidenced by Water Right Certificate 75708 which has been abandoned is for supplemental irrigation on certain lands described in Finding of Fact #7. Water use is no longer authorized on the abandoned portion of the Certificate 75708 at the place of use described in Finding of Fact #17, above. The total quantity of water available under Certificate 75708 is reduced by 0.01 cubic foot per second.

Regarding Certificate 75689 for Supplemental Irrigation; Forfeiture for Non-use

17. As stated in OAR 690-385-0100(15) "[a] supplemental water right is an additional appropriation of water to make up a deficiency in supply from an existing water right. A supplemental water right is used in conjunction with a primary right." Certificate 75689 has been used in conjunction with primary irrigation under Certificate 75691 on certain lands described in Finding of Fact #7. Once transfer T-14123 is approved by this Final Order, in absence of a primary underlying water right, the lands listed below in Finding of Fact #20 will be subject to forfeiture and cancellation proceedings under ORS 540.610 if not used for five consecutive years.

18. The portion of the Certificate 75689 for supplemental irrigation used in conjunction with Certificate 75691 for primary irrigation involved in Transfer T-14123 is as follows:

Certificate: 75689 in the name of the UNITED STATES OF AMERICA; BUREAU OF RECLAMATION (perfected under Permit S-24285)

Use: SUPPLEMENTAL IRRIGATION of 2.0 acres

Priority Date: OCTOBER 1, 1951

Rate: 0.03 CUBIC FOOT PER SECOND

Limit / Duty: The amount of water used for irrigation, together with the amount secured under any other right existing for the same lands, is limited to ONE-FORTIETH of one cubic foot per acre, or its equivalent for each acre irrigated, and shall be further limited to a diversion of not to exceed 6.7 acre-feet for each acre irrigated during the irrigation season of each year.

Source: The SNAKE RIVER, tributary to the COLUMBIA RIVER

Authorized Point of Diversion:

Twp	Rng	Mer	Sec	Q-Q	G-Lot	Measured Distances
20 S	47 E	WM	18	NE SW	3	DUNAWAY PUMPING PLANT; River Mile 394.2

Authorized Place of Use:

SUPPLEMENTAL IRRIGATION								
Twp	Rng	Mer	Sec	Q-Q	Acres	Tax Lot	Water User	Notice
18 S	47 E	WM	4	NW NW	0.8	1500	STEELE	22-146200
18 S	47 E	WM	4	NW NW	0.2	1601	STEELE	22-146200
18 S	47 E	WM	17	NE NE	1.00	3800	HONDO	22-145500
Total:					2.00			

Partial Diminution of Permit G-17562

19. A portion of water right Certificate 75691 involved in this transfer is layered with a portion of the authorized place of use place of use under Permit G-17562. The application requests the water uses be transferred to the same proposed place of use under both water rights. Therefore, to avoid layering of two primary water rights for irrigation, the portion of layered lands under Permit G-17562 will be diminished to supplemental irrigation as a result of this order.

20. On January 27, 2023, Stoney Schulthies, on behalf of SBWC, LLC, and Alyse Armstrong, on behalf of NORTHWEST FARM CREDIT SERVICES, FLCA, owners of lands to which Permit G-17562 is appurtenant, submitted an affidavit requesting a portion of Permit G-17562 be diminished from primary irrigation to supplemental irrigation. The portion to be diminished is described as follows:

Permit: G-17562 in the names in the names of SBWC, LLC and NORTHWEST FARM CREDIT SERVICES, FLCA

Use: IRRIGATION on 3.27 acres

Priority Dates: FEBRUARY 23, 2015

Rate: 0.05 CUBIC FOOT PER SECOND

Source: A WELL within COW HOLLOW BASIN

Place of Use to be diminished:

DIMINUTION FROM PRIMARY IRRIGATION TO SUPPLEMENTAL IRRIGATION ON PERMIT G-17562						
Twp	Rng	Mer	Sec	Q-Q	Acres	Tax Lot
20 S	45 E	WM	13	SE NE	3.27	200


Conclusions of Law

The proposed changes in place of use as proposed in Transfer Application T-14123 comply with and satisfy the requirements of ORS 540.580 and OAR 690-385-4500, and the requested portion of Certificate 75708 should be diminished from primary irrigation to supplemental irrigation.

Now, therefore, it is ORDERED:

1. The proposed change in place of use to the water right evidenced by Certificate 75691 is approved.
2. The portion of Certificate 75708 appurtenant to the land described in Finding of Fact #17 is cancelled.
3. Certificate 75708 in the name of Owyhee Irrigation District is modified to reflect the cancellation of 1.0 acres, as described in Findings of Fact #17 and 18. A superseding water right certificate will be issued when the Department determines it is necessary for record keeping.
4. The portion of the Permit G-17562 for the use of 0.05 cfs of well water for irrigation on 3.27 acres, as described in Finding of Facts #21, and #22, above, is diminished from a right for primary irrigation to a right for supplemental irrigation. Permit G-17562, is hereby modified by this transfer. The water use shall be in accordance with the terms and conditions of Permit G-17562.
5. The place of use from which the water right is transferred off by Transfer T-14123 shall no longer be irrigated and are cancelled from Certificate 75691.
6. The right to the use of the water at the places of use NOT modified by this order is restricted to beneficial and is subject to all other conditions and limitations contained in Certificates 75691, 75708 and 75689.
7. The water user shall maintain and operate the existing measurement device and shall make such improvements as may be required by the Department.
8. Full beneficial use of the water shall be made, consistent with the terms of this order, on or before **October 1, 2024**. A Claim of Beneficial Use shall be submitted by OID to the Department within one year after the deadline for completion of the changes and full beneficial use of the water.
9. Water right Certificate 75691 is modified. After satisfactory proof of completion has been determined by the Department, a superseding water right certificate will be issued when the Department determines it is necessary for record keeping.

Dated in Salem, Oregon on MAR 01 2023

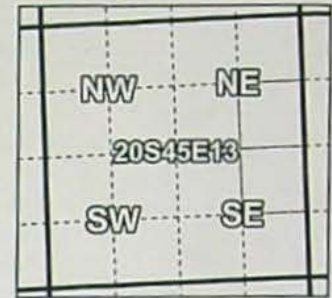

Lisa J. Jaramillo, Transfer and Conservation Section Manager, for
Douglas E. Woodcock, Acting Director
Oregon Water Resources Department

Mailing Date: MAR 02 2023

Owyhee Irrigation District

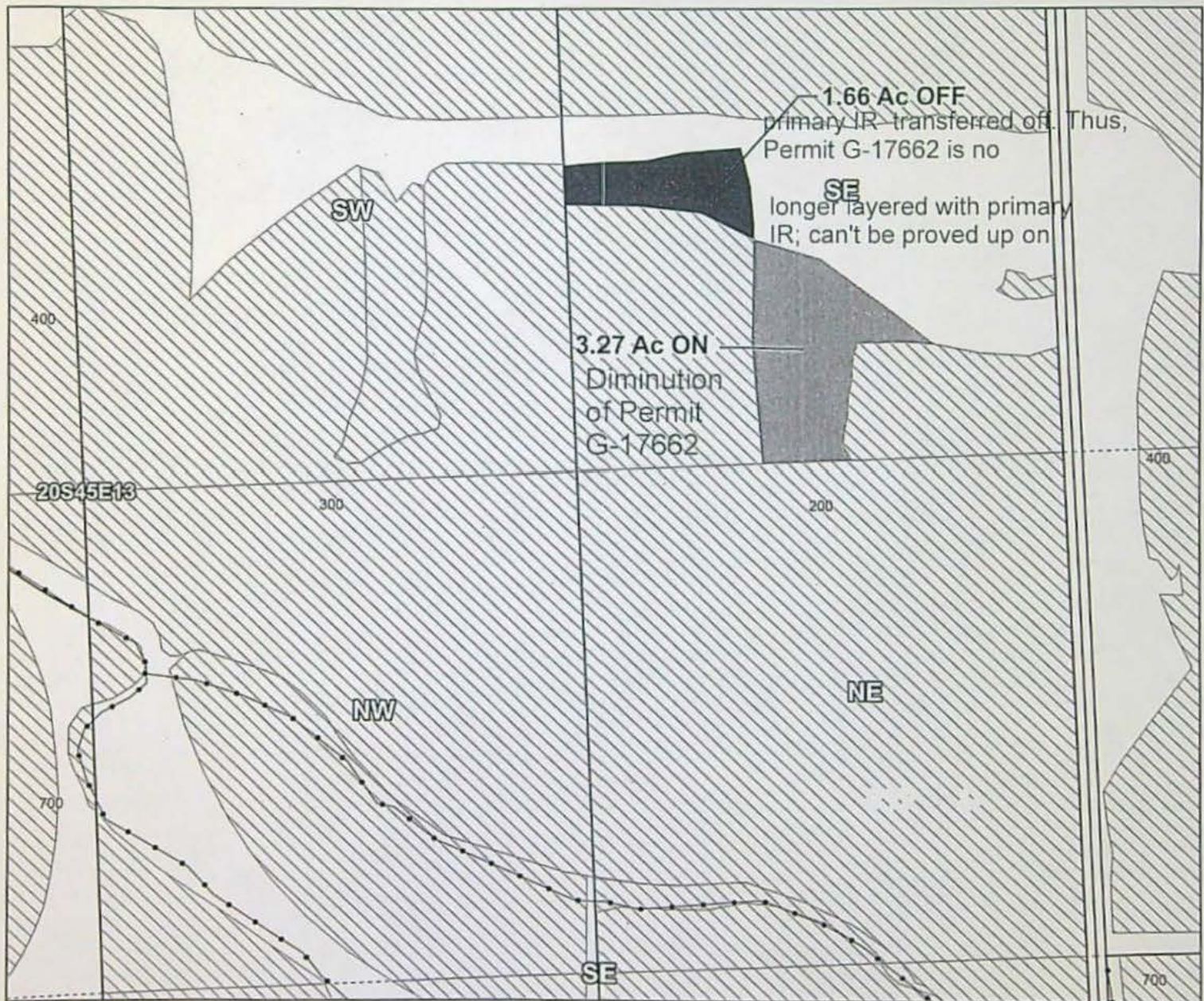
2022 District Transfer Application "On/Off" Map

E-RECEIVED
12/19/2022
OWRD



Certificates: 75691

for SBWC, LLC



Taxlot -0200, 20S45E13 SE/NE: 3.27 Acres On, 28.71 Acres Total (Cert 75691 IR)

Taxlot -0200, 20S45E13 SE/NE: 1.66 Acres Off, 27.05 Acres Remaining (Cert 75691 IR)

- Pipelines and Canals
- Transfer - ON
- Transfer - OFF
- Taxlots
- ▨ Primary Water Right



1 inch = 400 feet

Prepared by Owyhee Irrigation District | November 2022

G-18005

E-RECEIVED
1/27/2023
OWRD

AFFIDAVIT FOR THE PARTIAL DIMINUTION OF A WATER RIGHT PERMIT

State of Oregon

County of Malheur

I/We (or authorized agent),

residing at

being first duly sworn depose and say:

) ss
)Mountain Valley EnterpriseAlyx Armstrong (AgWest Farm Credit)2779Wright DrMalheur OR

1. I/We are the legal owner(s) of the property described as tax lot number 200, within the SE $\frac{1}{4}$ NE $\frac{1}{4}$, Section 13, Township 20 S N/S, Range 45 E E/W, of the Willamette Meridian, in MALHEUR County, Oregon, as shown on the attached map and described in the attached deed and legal description and made part of this affidavit;

2. A portion of water right permit number G-17562 issued to SBWC, LLC & NW FARM CREDIT SERVICES, with a date of priority of Feb/ 23, 2015 for use of 0.09 CFS / AF of water from WELL CHD (MALH 54137/L114801) IN COW HOLLOW BASIN (sources) for the purpose of PRIMARY IRRIGATION OF 5.7 ACRES (uses) is appurtenant to my/our property;

3. The appurtenant water right is/is not located within the boundaries of an irrigation, drainage, water improvement, or water control district, or federal reclamation project (if the right is located within a district or reclamation project, name it here: OWYHEE IRRIGATION DISTRICT);

4. If the water right is issued in the name of an irrigation district, then the affiant must have the concurrence of the district to the diminishment of the portion of the water right. (Signature of district manager on the line below documents concurrence of the district.)

Signature of District Manager Printed Name

Date

5. I/We have obtained a more economical (e.g., better, more economical) source of water for the primary irrigation of the portion of this water right shown on the attached map and described as follows: The right to the use of 0.5 CFS / AF from WELL CHD for the irrigation of 3.27 acres located:

SE $\frac{1}{4}$ NE $\frac{1}{4}$ 3.27 Acres
SE $\frac{1}{4}$ NE $\frac{1}{4}$ Acres
SE $\frac{1}{4}$ NE $\frac{1}{4}$ Acres
SE $\frac{1}{4}$ NE $\frac{1}{4}$ Acres
SE $\frac{1}{4}$ NE $\frac{1}{4}$ Acres

Section 13Township 20 N/S, Range 45 E/W, WM;

**AFFIDAVIT FOR THE PARTIAL DIMINUTION OF A WATER RIGHT PERMIT
(CONTINUED)**

6. I/we request the water right be diminished from a right for supplemental irrigation of the lands described above in item #5;

7. I/We agree that if this change is approved, it is permanent and the right to the use of water from WELL CHD (source) cannot be changed back to the primary source unless otherwise provided by law. I/We also agree that so long as there is sufficient water available from the new primary source, I am/we are not entitled to use any water from WELL CHK (source) for primary irrigation of these lands.

MHE Stoney Schuttman
Signature of legal owner as listed on deed, or authorized agent

1-23-23
Date

Alynn Armstrong (Agwest Farm Credit)
Signature of legal co-owner as listed on deed (if applicable)

11/23/2023
Date

Subscribed and Sworn to Before Me this 23rd day of January, 2023.



[Signature]
Notary Public for Oregon

My Commission Expires September 17, 2024

PLEASE ATTACH A LEGIBLE COPY OF : 1) A DEED WHICH LISTS LAND OWNERS AND INCLUDES A LEGAL DESCRIPTION OF AFFECTED LANDS, AND 2) AN ADJUDICATION MAP, WATER RIGHT FINAL PROOF MAP, OR A TAX LOT MAP WITH THE PORTION OF THE WATER RIGHT AND/OR LANDS TO BE DIMINISHED CLEARLY DRAWN AND IDENTIFIED. IF ACTING AS AN AUTHORIZED AGENT, INCLUDE COPY OF POWER OF ATTORNEY OR OTHER DOCUMENTS GRANTING AUTHORITY TO ACT ON BEHALF OF LEGAL OWNER(S) AS LISTED ON THE DEED.

204513 (4)
200/208A

MALHEUR COUNTY, OR 2015-1149
DB&S DEED 04/06/2015 10:54 AM
Crt=1 Pgs=2 Total:\$57.00

E-RECEIVED
02/13/2023
OWRD



00029087201600011490020023

I, Deborah R. DeLong, County Clerk for Malheur
County, Oregon certify that the instrument identified
herein was recorded in the Clerk's records.
Deborah R. DeLong - County Clerk

BARGAIN AND SALE DEED

VAUGHN CARLISLE SCHULTHIES and BARBARA LOU SCHULTHIES, as tenants in common,
Grantors, grant, bargain, sell, and convey to SBWC, L.L.C., an Oregon Limited Liability Company, Grantee,
the following described real property, situated in Malheur County, Oregon to-wit:

SEE ATTACHED EXHIBIT A

Except easements, reservations, encumbrances, and restrictions of record and any fact which could
be ascertained by a physical inspection or correct survey of the above described real property.

The true consideration for this conveyance is to trust.

Until a change is requested, all tax statements shall be sent to and after recording return to:

Vaughn and Barbara Schulthies
2779 Twilight Drive
Nyssa, Oregon 97913

BEFORE SIGNING OR ACCEPTING THIS INSTRUMENT, THE PERSON TRANSFERRING FEE TITLE SHOULD
INQUIRE ABOUT THE PERSON'S RIGHTS, IF ANY, UNDER ORS 195.300, 195.301 AND 195.305 TO 195.336
AND SECTIONS 5 TO 11, CHAPTER 424, OREGON LAWS 2007, SECTIONS 2 TO 9 AND 17, CHAPTER 855,
OREGON LAWS 2009, AND SECTIONS 2 TO 7, CHAPTER 8, OREGON LAWS 2010. THIS INSTRUMENT DOES
NOT ALLOW USE OF THE PROPERTY DESCRIBED IN THIS INSTRUMENT IN VIOLATION OF APPLICABLE
LAND USE LAWS AND REGULATIONS. BEFORE SIGNING OR ACCEPTING THIS INSTRUMENT, THE
PERSON ACQUIRING FEE TITLE TO THE PROPERTY SHOULD CHECK WITH THE APPROPRIATE CITY OR
COUNTY PLANNING DEPARTMENT TO VERIFY THAT THE UNIT OF LAND BEING TRANSFERRED IS A
LAWFULLY ESTABLISHED LOT OR PARCEL, AS DEFINED IN ORS 92.010 OR 215.010, TO VERIFY THE
APPROVED USES OF THE LOT OR PARCEL, TO DETERMINE ANY LIMITS ON LAWSUITS AGAINST
FARMING OR FOREST PRACTICES, AS DEFINED IN ORS 30.930, AND TO INQUIRE ABOUT THE RIGHTS
OF NEIGHBORING PROPERTY OWNERS, IF ANY, UNDER ORS 195.300, 195.301 AND 195.305 TO 195.336
AND SECTIONS 5 TO 11, CHAPTER 424, OREGON LAWS 2007, SECTIONS 2 TO 9 AND 17, CHAPTER 855,
OREGON LAWS 2009, AND SECTIONS 2 TO 7, CHAPTER 8, OREGON LAWS 2010.

DATED: March 6, 2015

Vaughn Carlisle Schulthies
Vaughn Carlisle Schulthies

Barbara Lou Schulthies
Barbara Lou Schulthies

STATE OF OREGON)
) ss.
County of Malheur)

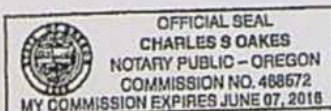
Personally appeared before me this 6th day of March, 2015, the above-named Vaughn Carlisle
Schulthies and acknowledged the foregoing instrument to be his voluntary act and deed.



Charles S. Oakes
Notary Public for Oregon
My commission expires: 6-7-16

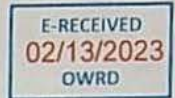
STATE OF OREGON)
) ss.
County of Malheur)

Personally appeared before me this 6th day of March, 2015, the above-named Barbara Lou Schulthies
and acknowledged the foregoing instrument to be her voluntary act and deed.



Charles S. Oakes
Notary Public for Oregon
My commission expires: 6-7-16

EXHIBIT "A"



Land in Malheur County, Oregon, as follows:

In Twp. 20 S., R. 45 E., W.M.:

Sec. 13: SE1/4NE1/4, NE1/4SE1/4, N1/2 SE1/4SE1/4



REGISTRY NUMBER

108662891

REGISTRATION DATE

03/04/2015

BUSINESS NAME

SBWC, LLC

BUSINESS

FARMING

MAILING ADDRESS

2121 STRINGER RD
NYSSA OR 97913 USA

TYPE

DOMESTIC LIMITED LIABILITY COMPANY

PRIMARY PLACE OF BUSINESS

2779 TWILIGHT DR
NYSSA OR 97913 USA

JURISDICTION

OREGON

REGISTERED AGENT

LORI KAYE SCHULTHIES

2121 STRINGER RD
NYSSA OR 97913 USA

If the Registered Agent has changed, the new agent has consented to the appointment.

MEMBER

WESTON CARLISLE SCHULTHIES

2121 STRINGER RD
NYSSA OR 97913 USA

MEMBER

STONEY BURKE SCHULTHIES

738 ENTERPRISE AVENUE
NYSSA OR 97913 USA



I declare, under penalty of perjury, that this document does not fraudulently conceal, fraudulently obscure, fraudulently alter or otherwise misrepresent the identity of the person or any officers, managers, members or agents of the limited liability company on behalf of which the person signs. This filing has been examined by me and is, to the best of my knowledge and belief, true, correct, and complete. Making false statements in this document is against the law and may be penalized by fines, imprisonment, or both.

By typing my name in the electronic signature field, I am agreeing to conduct business electronically with the State of Oregon. I understand that transactions and/or signatures in records may not be denied legal effect solely because they are conducted, executed, or prepared in electronic form and that if a law requires a record or signature to be in writing, an electronic record or signature satisfies that requirement.

ELECTRONIC SIGNATURE

NAME

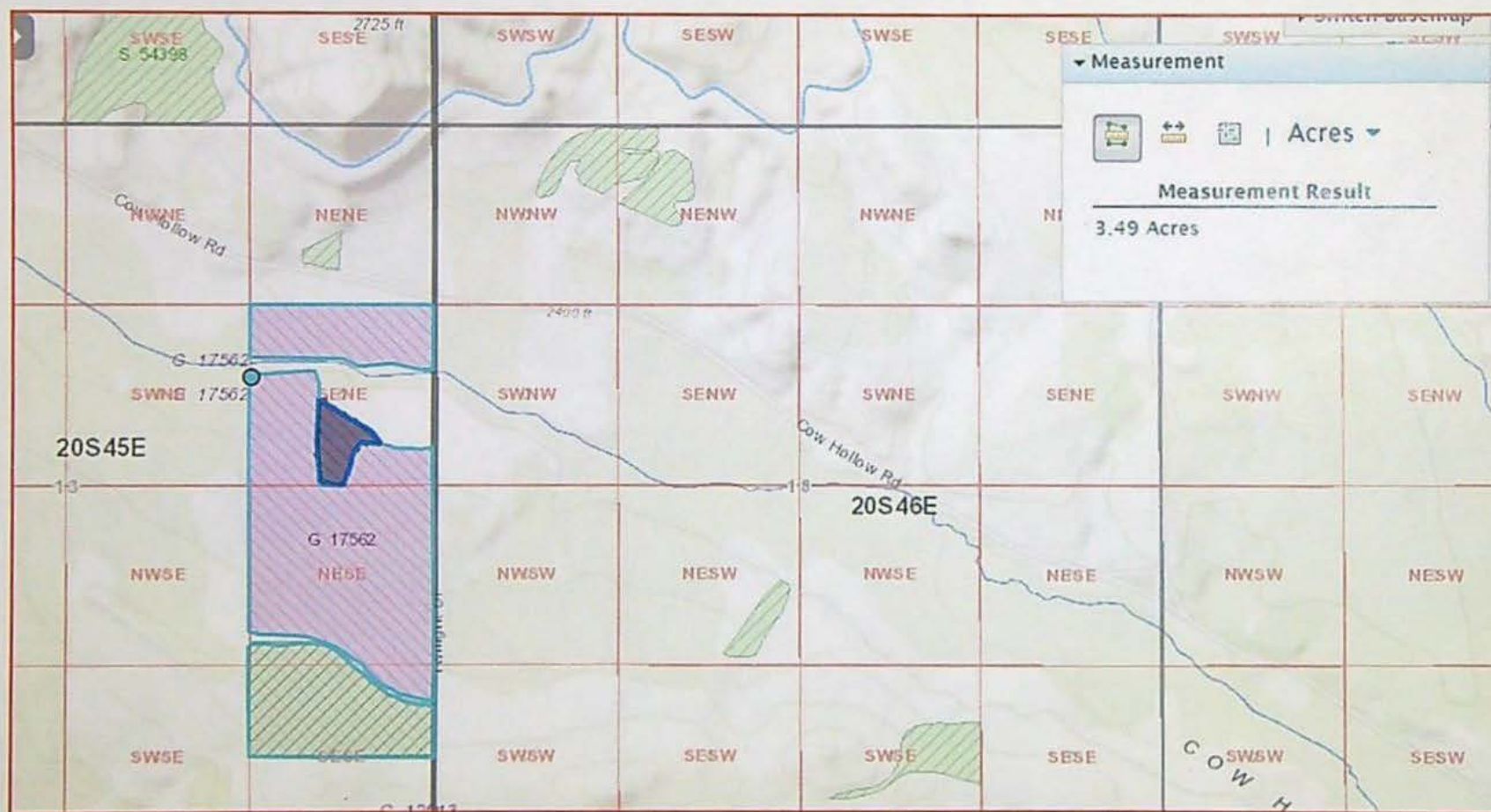
LORI KAYE SCHULTHIES

TITLE

AUTHORIZED AGENT

DATE


02-01-2022



Owyhee Irrigation District

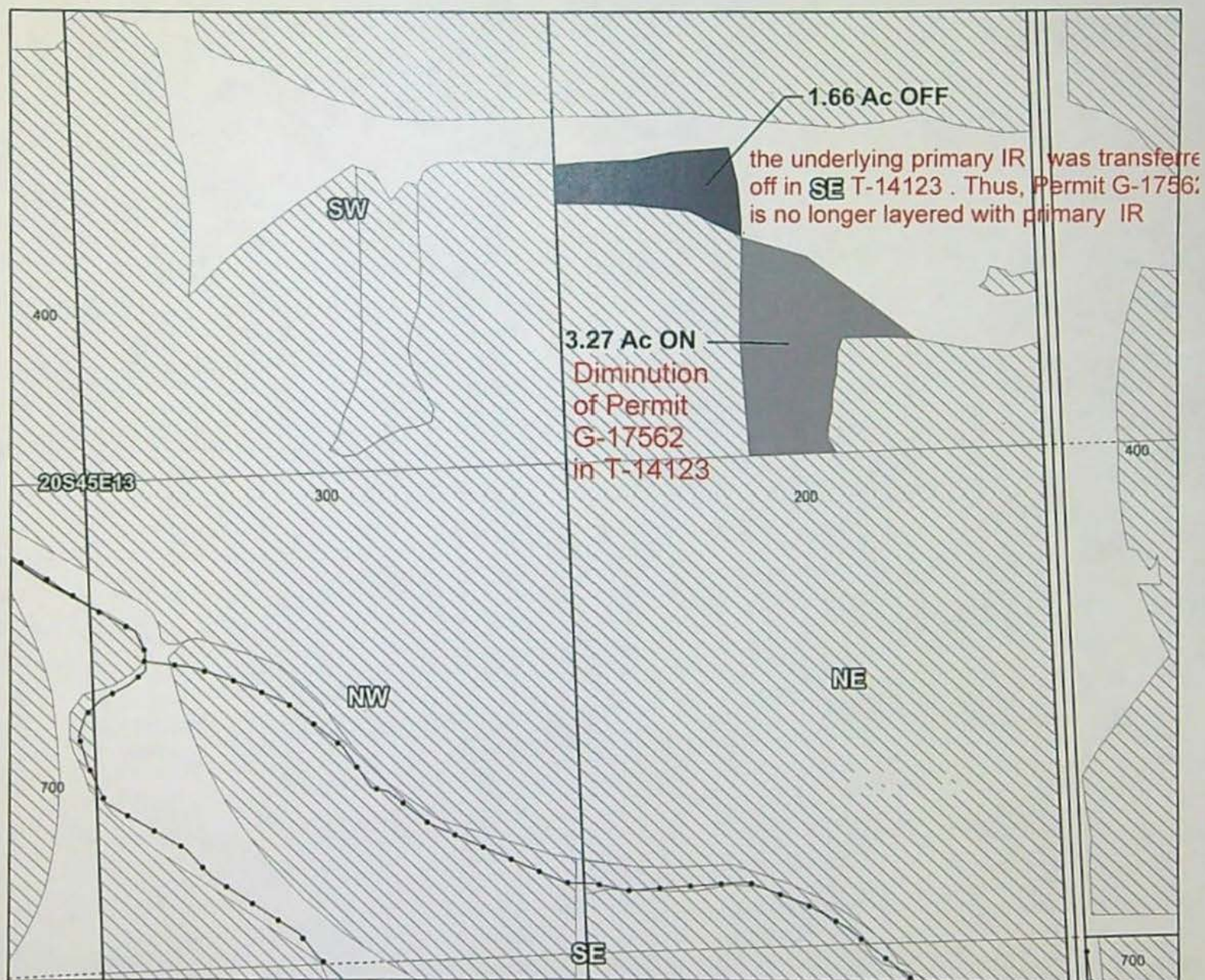
2022 District Transfer Application "On/Off" Map

E-RECEIVED
12/19/2022
OWRD



Certificates: 75691

for SBWC, LLC



Taxlot -0200, 20S45E13 SE/NE: 3.27 Acres On, 28.71 Acres Total (Cert 75691 IR)
Taxlot -0200, 20S45E13 SE/NE: 1.66 Acres Off, 27.05 Acres Remaining (Cert 75691 IR)

- Pipelines and Canals
- Transfer - ON
- Transfer - OFF
- Taxlots
- ▨ Primary Water Right



1 inch = 400 feet

Prepared by Owyhee Irrigation District | November 2022

STATE OF OREGON This permit modified by District Transfer
COUNTY OF MALHEUR T-14123 - no superseding permit
issued

PERMIT TO APPROPRIATE THE PUBLIC WATERS

THIS PERMIT IS HEREBY ISSUED TO

VAUGHN SCHULTHIES MOUNTAIN VALLEY ENTERPRISES INC
BARBARA SCHULTHIES 2121 STRINGER RD
2779 TWILIGHT DR NYSSA, OR 97913
NYSSA, OR 97913

The specific limits and conditions of the use are listed below.

APPLICATION FILE NUMBER: G-18005

SOURCE OF WATER: WELL CHD (MALH 54137/L114801) IN COW HOLLOW BASIN

MAXIMUM RATE AND USE: 1.49 CUBIC FEET PER SECOND, BEING 0.09 CFS FOR
PRIMARY IRRIGATION OF 5.7 ACRES AND 1.40 CFS FOR SUPPLEMENTAL IRRIGATION
OF 83.7 ACRES 2.43 1.45
86.97 0.04

PERIOD OF USE: MARCH 1 THROUGH OCTOBER 31

DATE OF PRIORITY: FEBRUARY 23, 2015

WELL LOCATION: SE ¼ NE ¼, SECTION 13, T20S, R45E, W.M.; 1925 FEET SOUTH
AND 1290 FEET WEST FROM NE CORNER, SECTION 13

The amount of water used for irrigation under this right, together with
the amount secured under any other right existing for the same lands, is
limited to a diversion of ONE-SIXTIETH of one cubic foot per second and
3.0 acre-feet for each acre irrigated during the irrigation season of
each year.

THE PLACE OF USE IS LOCATED AS FOLLOWS:

<u>QQ</u>	<u>Primary</u>	<u>Supplemental</u>
SE ¼ NE ¼	5.7 ACRES DIM 3.27	25.3 ACRES 1.66 ac of underlying
NE ¼ SE ¼	0.05 cfs	39.3 ACRES primary transferred off
SE ¼ SE ¼		19.1 ACRES in T-14123 in the SENI

SECTION 13 No longer has primary
TOWNSHIP 20 SOUTH, RANGE 45 EAST, W.M. underlying 1.66 acres.

Measurement devices, and recording/reporting of annual water use:

- A. Before water use may begin under this permit, the permittee shall install a totalizing flow meter at each point of appropriation. The permittee shall maintain the device in good working order.

Application G-18005

Water Resources Department

PERMIT G-17562

- B. The permittee shall allow the watermaster access to the device; provided however, where any device is located within a private structure, the watermaster shall request access upon reasonable notice.
- C. The permittee shall keep a complete record of the volume of water diverted each month, and shall submit a report which includes water-use measurements to the Department annually, or more frequently as may be required by the Director. Further, the Director may require the permittee to report general water-use information, including the place and nature of use of water under the permit.
- D. The Director may provide an opportunity for the permittee to submit alternative measuring and reporting procedures for review and approval.

Static Water Level Conditions

The Department requires the water user to obtain, from a qualified individual (see below), and report annual static water levels for each well on the permit. The static water level shall be measured in the month of March. Reports shall be submitted to the Department within 30 days of measurement.

The permittee shall report an initial March static water-level measurement once well construction is complete and annual measurements thereafter. Annual measurements are required whether or not the well is used. The first annual measurement will establish a reference level against which future measurements will be compared. However, the Director may establish the reference level based on an analysis of other water-level data. The Director may require the user to obtain and report additional water levels each year if more data are needed to evaluate the aquifer system.

All measurements shall be made by a certified water rights examiner, registered professional geologist, registered professional engineer, licensed well constructor or pump installer licensed by the Construction Contractors Board. Measurements shall be submitted on forms provided by, or specified by, the Department. Measurements shall be made with equipment that is accurate to at least the standards specified in OAR 690-217-0045. The Department requires the individual performing the measurement to:

- A. Associate each measurement with an owner's well name or number and a Department well log ID; and
- B. Report water levels to at least the nearest tenth of a foot as depth-to-water below ground surface; and
- C. Specify the method of measurement; and

- D. Certify the accuracy of all measurements and calculations reported to the Department.

The Department may require the discontinuance of groundwater use, or reduce the rate or volume of withdrawal, from the well(s) if any of the following events occur:

- A. Annual water-level measurements reveal an average water-level decline of two or more feet per year for three consecutive years; or
- B. Annual water-level measurements reveal a water-level decline of six or more feet in fewer than five consecutive years; or
- C. Annual water-level measurements reveal a water-level decline of 10 or more feet; or
- D. Hydraulic interference leads to a decline of 10 or more feet in any neighboring well with senior priority.

The period of restricted use shall continue until the water level rises above the decline level which triggered the action or the Department determines, based on the permittee's and/or the Department's data and analysis, that no action is necessary because the aquifer in question can sustain the observed declines without adversely impacting the resource or causing substantial interference with senior water rights. The water user shall not allow excessive decline, as defined in Commission rules, to occur within the aquifer as a result of use under this permit. If more than one well is involved, the water user may submit an alternative measurement and reporting plan for review and approval by the Department.

Dedicated Measuring Tube: Wells with pumps shall be equipped with a minimum 3/4-inch diameter, unobstructed, dedicated measuring tube pursuant to figure 200-5 in OAR 690-200. If a pump has been installed prior to the issuance of this permit, and if static water levels and pumping levels can be measured using an electrical tape, then the installation of the measuring tube can be delayed until such time that water levels cannot be measured or the pump is repaired or replaced.

Prior to using water from any well listed on this permit, the permittee shall ensure that the well has been assigned an OWRD Well Identification Number (Well ID tag), which shall be permanently attached to the well. The Well ID shall be used as a reference in any correspondence regarding the well, including any reports of water use, water level, or pump test data.

STANDARD CONDITIONS

Failure to comply with any of the provisions of this permit may result in action including, but not limited to, restrictions on the use, civil penalties, or cancellation of the permit.

If the number, location, source, or construction of any well deviates from that proposed in the permit application or required by permit conditions, this permit may be subject to cancellation, unless the Department authorizes the change in writing.

If substantial interference with surface water or a senior water right occurs due to withdrawal of water from any well listed on this permit, then use of water from the well(s) shall be discontinued or reduced and/or the schedule of withdrawal shall be regulated until or unless the Department approves or implements an alternative administrative action to mitigate the interference. The Department encourages junior and senior appropriators to jointly develop plans to mitigate interferences.

The well(s) shall be constructed and maintained in accordance with the General Standards for the Construction and Maintenance of Water Supply Wells in Oregon. The works shall be equipped with a usable access port adequate to determine water-level elevation in the well at all times.

If the riparian area is disturbed in the process of developing a point of appropriation, the permittee shall be responsible for restoration and enhancement of such riparian area in accordance with ODFW's Fish and Wildlife Habitat Mitigation Policy OAR 635-415. For purposes of mitigation, the ODFW Fish and Wildlife Habitat Mitigation Goals and Standards, OAR 635-415, shall be followed.

The use may be restricted if the quality of downstream waters decreases to the point that those waters no longer meet state or federal water quality standards due to reduced flows.

Where two or more water users agree among themselves as to the manner of rotation in the use of water and such agreement is placed in writing and filed by such water users with the watermaster, and such rotation system does not infringe upon such prior rights of any water user not a party to such rotation plan, the watermaster shall distribute the water according to such agreement.

Prior to receiving a certificate of water right, the permit holder shall submit to the Water Resources Department the results of a pump test meeting the Department's standards for each point of appropriation (well), unless an exemption has been obtained in writing under OAR 690-217. The Director may require water-level or pump-test data every ten years thereafter.

This permit is for the beneficial use of water without waste. The water user is advised that new regulations may require the use of best practical technologies or conservation practices to achieve this end.


By law, the land use associated with this water use must be in compliance with statewide land-use goals and any local acknowledged land-use plan.

Construction of the well shall be made within five years of the date of permit issuance. The deadline to begin construction may not be extended. This permit is subject to cancellation proceedings if the begin construction deadline is missed.

Complete application of the water shall be made within five years of the date of permit issuance. If beneficial use of permitted water has not been made before this date, the permittee may submit an application for extension of time, which may be approved based upon the merit of the application.

Within one year after making beneficial use of water, the permittee shall submit a claim of beneficial use, which includes a map and report, prepared by a Certified Water Rights Examiner.

Issued *MARCH 22 2016*



E. Timothy Wallin, Water Rights Program Manager
for Thomas M. Byler, Director



Oregon

Kate Brown, Governor

Water Resources Department

725 Summer St NE, Suite A

Salem, OR 97301

(503) 986-0900

Fax (503) 986-0904

November 29, 2022

OWYHEE IRRIGATION DISTRICT
422 THUNDEREGG BLVD
NYSSA, OR 97913

Reference: District Permanent Transfer T-14123

On November 21, 2022, we received your district transfer application requesting PLACE OF USE changes. The application was accompanied by \$1600.00. Your receipt number 139605 is enclosed.

By copy of this letter, we are asking the Watermaster for their report regarding the potential for injury to existing water rights which may be caused by the change.

This application will be published on the Department's weekly notice dated November 29, 2022, viewable at http://apps.wrd.state.or.us/apps/misc/wrd_notice_view/?notice_id=21. A copy of the application can be assessed through this public notice link. Pursuant to Oregon administrative rules, the Department is requesting public comments on the recently filed district transfer application listed above. Comments may be submitted by any interested persons within 30 days of the weekly notice publication date. Comments must be received by the Department on or before December 29, 2022. For details on how to file comments please refer to the Department's weekly notice. Details for filing protests, if applicable, are also noted on the weekly notice.

If you have any questions, please call the Transfer Section, (503) 979-9931.

cc: Watermaster # 9, Jered L. Hoshaw (*via email*)
Bureau of Reclamation
File

Enclosure

T-14123 Watermaster Notes

#3) 17 South, 47 East, Section 20 (NE, NE): ON map acres do not add up to the same as table. Map acres= 2.45 and table shows 2.41 acres.

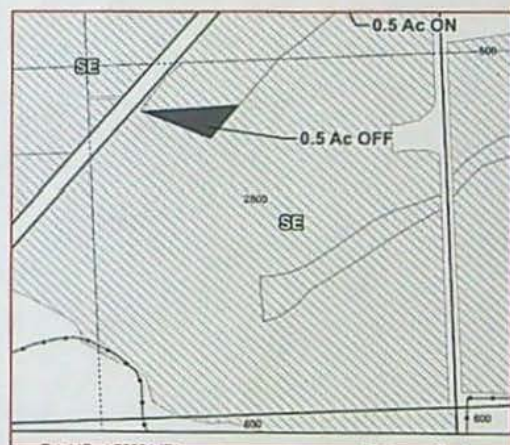
This will be corrected. The ON acres exceeded the OFF acres by 0.04 acres, so Krista removed the extra from the 2.45. We still need a map showing the 0.04 reduction.

[Email from Krista: I was thinking I could remove .04 from one of the ONs that had a total of 2.45 to just be 2.41 instead? Does that work or am I incorrect in how to fix this?]

#4) 20 South, 45 East, Section 13 (SE, NE): There is a supplemental permit for same OFF lands (G-17562). Also, there is a conflicting primary water right permit that exists for ON lands (G-17562).

The portion of layered G-17562 will be cancelled in the order.

#5) 20 South, 45 East, Section 35 (SE, SE): I am concerned the OFF lands (0.5 acres) may not be easily dried up in this location (possible enlargement). It appears that these lands may be located in a small valley that may benefit from seepage water from the above canal systems which carries water from the same source. See arial map below. See next page



I will see how the district wants to handle this.

Summary:

Overall, they may have fewer OFF acres needed to balance the transfer. $0.6 + 0.5$, and will need to amend the transfer.

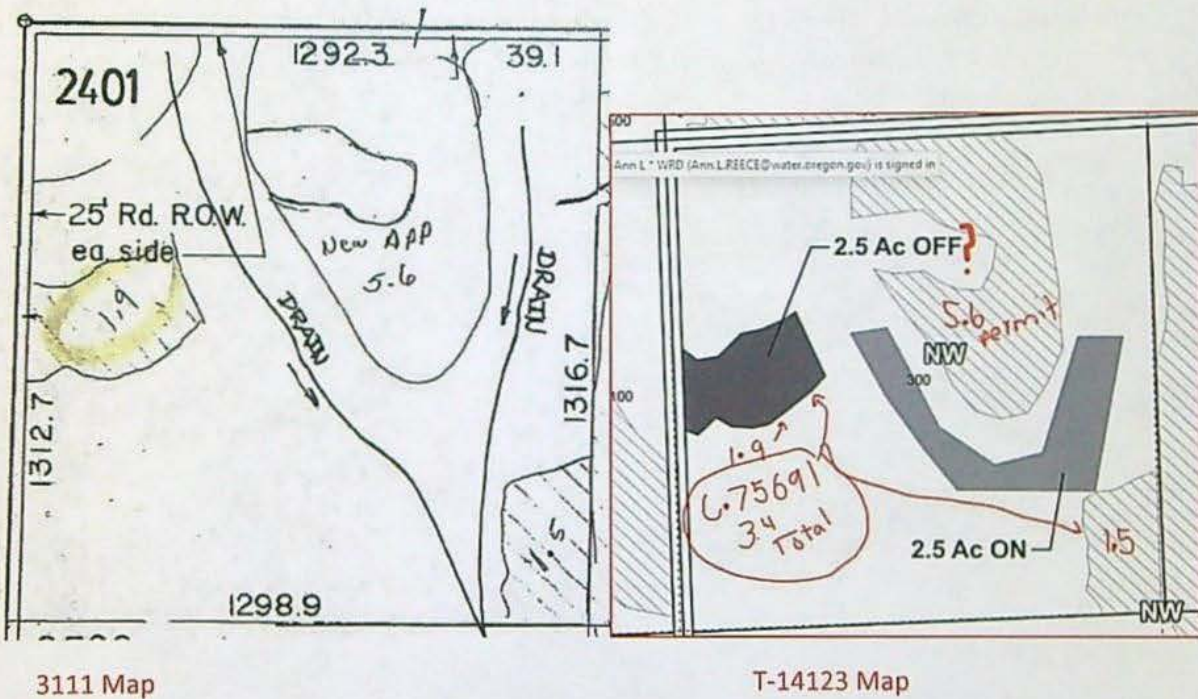
T-14123 Watermaster Notes

Ann's response notes in red 2-6-2023


#1) 18 South, 47 East, Section 17 (NE,NE): There is an additional supplemental water right for the same acres in this location that is not included in this transfer (Certificate 75708). This portion of the supplemental right will be left behind without a primary water right. It should be included in this transfer or this portion should be cancelled.

The application was amended to request cancellation of this 75708 where layered.

#2 18 South, 45 East, Section 14 (NW, NW): There are not enough acres in this location to complete this request (enlargement). 1.9 acres show on district map for this location, and it is proposed to transfer 2.5 acres OFF (see screenshot below of district map).



I agree, there can only be 1.9 acres OFF in this polygon. (But looks like the 1.5 needs to come off as well).



Watermaster Review Form: Water Right Transfer



Oregon Water Resources Department
725 Summer St NE, Suite A
Salem, Oregon 97301-1266
(503) 986-0900
www.oregon.gov/OWRD

Transfer Application: T-14123

Review Due Date:

Applicant Name: Owyhee Irrigation District

Proposed Changes: ☒ POU ☐ POD ☐ POA ☐ USE ☐ OTHER

Reviewer(s): Jered Hoshaw

Date of Review: 02/03/2023

1. Do you have evidence that the right has not been used in the last 5 years and that the presumption of forfeiture would not likely be rebuttable? ☐ Yes ☒ No If "Yes", attach evidence (e.g. dated aerial photo showing pavement or building on the land for >5 yrs.)
2. Is there a history of regulation on the source that serves this (or these) right(s) that has involved the transferred right(s) and downstream water rights? ☐ Yes ☒ No Generally characterize the frequency of any regulation or explain why regulation has not occurred:
3. Have headgate notices been issued for the source that serves the transferred right(s)?
☐ Yes ☐ No ☒ Records not available.
4. In your estimation, after the proposed change, would distribution of water for the right(s) result in regulation of other water rights that would not have occurred if use under the original right(s) was/were maximized? ☐ Yes ☒ No If "Yes", explain:
5. In your estimation, if the proposed change is approved, are there upstream water rights that would be affected? ☐ Yes ☒ No If "Yes", describe how the rights would be affected and list the rights most affected:

6. Check here ☐ if it appears that downstream water rights benefit from return flows resulting from the current use of the transferred right(s)? If you check the box, generally characterize the locations where the return flows likely occur and list the water rights that benefit most:

☐ N/A

7. For POD changes and instream transfers, check here if there are channel losses between the old and new PODs or within the proposed instream reach? If you check the box, describe and, if possible, estimate the losses:

☒ N/A

8. For instream transfers that propose protection of a reach beyond the mouth of the source stream:

☒ N/A Would the quantity be measureable into the receiving stream consistent with OAR 690-077-0015(8)? ☐ Yes ☐ No

9. For POU changes: ☐ N/A Is it likely the original place of use would continue to receive water from the same source? ☒ Yes ☐ No If "Yes", explain:

See #5 in attached Watermaster Notes.

10. For POU or USE changes: ☐ N/A In your best judgment, would use of the existing right at "full face value," result in the diversion of more water than can be used beneficially and without waste?

☐ Yes ☒ No If "Yes", explain:

11. For POU changes that involve micro-irrigation: ☒ N/A

a. Has the applicant made changes (absent a transfer) to convert to micro-irrigation within the current place of use boundary of the water right proposed for transfer, and previously demonstrated to the Department through monitoring and site inspections by the Watermaster that the proposed transfer will not result in injury or enlargement?

☐ Yes ☐ No If "Yes", explain:

- b. Has a temporary transfer of this nature been previously filed and approved on the same lands (or portions thereof) as those lands involved in this transfer?

☐ Yes ☐ No If "Yes", answer the following:

- i. Were there any problems with more acres being irrigated (or wetted) than were authorized under the temporary transfer? ☐ Yes ☐ No If "Yes", explain:

- ii. Did the designated areas that were to remain dry (or not wetted) under the temporary transfer actually remain dry? ☐ Yes ☐ No If "No", explain:

- iii. Did the applicant comply with and meet all of the conditions of the temporary transfer? ☐ Yes ☐ No If "No", explain:

- iv. Do you have any other observations regarding the temporary transfer? ☐ Yes ☐ No If "Yes", describe:

- v. Did the applicant demonstrate to the Department through monitoring and site inspections by the Watermaster that neither injury nor enlargement occurred as a result of the temporary transfer? ☐ Yes ☐ No If "No", explain:

- c. To the best of your knowledge, if this transfer is approved, does it appear that:

- i. "Injury" will occur to other water rights that share the same source? ☐ Yes ☐ No If "Yes", explain:

- ii. "Enlargement" of the water right being transferred will occur? ☐ Yes ☐ No If "Yes", explain:

12. Are there other issues not identified through the above questions that should be considered in determining whether the change "can be effected without injury to other rights"?

☒ Yes ☐ No If "Yes", explain:

See attached Watermaster notes.

13. What alternatives may be available for addressing any issues identified above:

14. Do conditions need to be included in the transfer order to avoid enlargement of the right or injury to other rights? ☒ No ☐ Yes, as checked and provided below:

☐ For POU changes that involve micro-irrigation, provide the monitoring and reporting conditions necessary to prevent injury/enlargement:

☐ A Headgate should be required prior to diverting water.

☐ Measurement Devices for POD or POA: (if this condition is selected, also fill in the top sections of Page 4)

*a. Before water use may begin under this order, the water user shall install a **totalizing flow meter***, or, with prior approval of the Director, another suitable measuring device, ☐ at each point of diversion/appropriation (new and existing) OR at each new point of diversion/appropriation ☐ with the exception that water rights issued to the Bureau of Reclamation or an irrigation district (or similar entity) are not subject to this condition.*

b. The water user shall maintain the meters or measuring devices in good working order.

c. The water user shall allow the Watermaster access to the meters or measuring devices; provided however, where the meters or measuring devices are located within a private structure, the Watermaster shall request access upon reasonable notice.

☐ Reservoir water use measurement: (if this condition is selected, also fill in the top sections of Page 4)

*a. Before water use may begin under this order, the water user shall install **staff gages***, or, with prior approval of the Director, other suitable measuring devices, that measure the entire range and stage between empty and full in each reservoir. Staff gages shall be United States Geological Survey style.*

b. Before water use may begin under this order, if the reservoir is located in channel, weirs or other suitable measuring devices must be installed upstream and downstream of the reservoir, and, an adjustable outlet valve must be installed. The water user shall maintain such devices in good working order. A written waiver may be obtained, if in the judgment of the Director, the installation of weirs or other suitable measuring devices, or the adjustable outlet valve, will provide no public benefit.

* The following alternative device(s) should be substituted for the bold, underlined device in the above selected condition:

☐

Weir

☐

Submerged Orifice

☐

Parshall Flume

☐

Flow Restrictor

☐

Other: _____

Oregon Water Resources Department
Measurement Condition Information for the Applicant
(To be sent with the Draft Preliminary Determination or Final Order)

Transfer #: T-

- ☐ In order to avoid enlargement of the right or injury to other rights, a _____ will
 be required to be installed prior to diversion of water, as a condition of this transfer:
- ☐ at each point of diversion/appropriation (new and existing) **OR**
☐ at each new point of diversion/appropriation.

For additional information, or to obtain approval of a different type of measurement device, the applicant should contact the area Watermaster:

Watermaster name:

District:

Address:

City/State/Zip:

Phone:

Email:

Note: If a device other than the one specified in the Preliminary Determination or Final Order is approved by the Watermaster, fill out and mail the form below to the Salem office.

Approval of an Alternate Measurement Device T-
(to be filled out after consultation with the applicant, or after a site visit)

On behalf of the Director, I authorize use of the following suitable **alternate measurement device**:

 Watermaster signature

 District

 Date

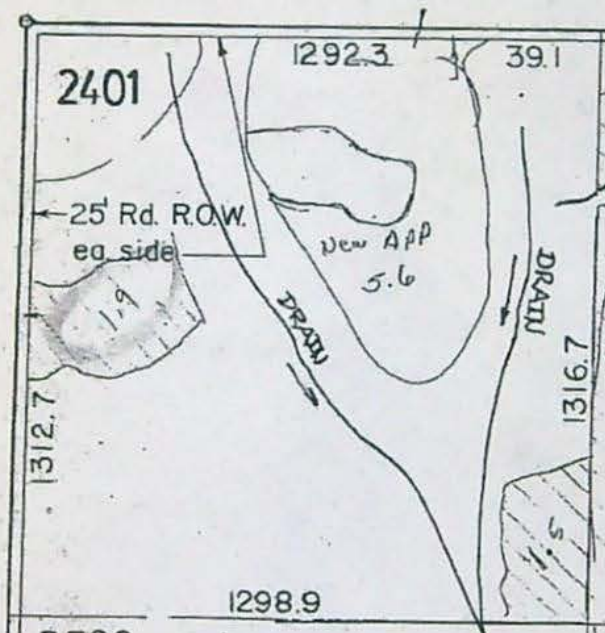
If this form is used for approval of an alternative measurement device, it must be mailed to:

Oregon Water Resources Department
 725 Summer Street NE, Suite A
 Salem, OR 97301-1266

T-14123 Watermaster Notes

#1) 18 South, 47 East, Section 17 (NE, NE): There is an additional supplemental water right for the same acres in this location that is not included in this transfer (Certificate 75708). This portion of the supplemental right will be left behind without a primary water right. It should be included in this transfer or this portion should be cancelled.

#2) 18 South, 45 East, Section 14 (NW, NW): There are not enough acres in this location to complete this request (enlargement). 1.9 acres show on district map for this location and it is proposed to transfer 2.5 acres OFF (see screenshot below of district map).



#3) 17 South, 47 East, Section 20 (NE, NE): ON map acres do not add up to the same as table. Map acres= 2.45 and table shows 2.41 acres.

#4) 20 South, 45 East, Section 13 (SE, NE): There is a supplemental permit for same OFF lands (G-17562). Also, there is a conflicting primary water right permit that exists for ON lands (G-17562).

T-14123 Watermaster Notes

#5) 20 South, 45 East, Section 35 (SE, SE): I am concerned the OFF lands (0.5 acres) may not be easily dried up in this location (possible enlargement). It appears that these lands may be located in a small valley that may benefit from seepage water from the above canal systems which carries water from the same source. See arial map below.



**STATE OF OREGON
WATER RESOURCES DEPARTMENT**

725 Summer St. N.E. Ste. A
SALEM, OR 97301-4172
(503) 986-0900 / (503) 986-0904 (fax)

RECEIPT # **139605**

INVOICE # _____

RECEIVED FROM: Owyhee Irrigation District

BY: _____

APPLICATION	<u>[REDACTED]</u>
PERMIT	
TRANSFER	<u>T-14123</u>

CASH: _____ CHECK: # 12346 OTHER: (IDENTIFY) _____

☐ ☒ 701 ☐

TOTAL REC'D \$ 1,600.00

1083 TREASURY 4170 WRD MISC CASH ACCT

0407 COPIES \$ _____
OTHER: (IDENTIFY) \$ _____

0243 I/S Lease _____ 0244 Muni Water Mgmt. Plan _____ 0245 Cons. Water _____

4270 WRD OPERATING ACCT

MISCELLANEOUS

0407 COPY & TAPE FEES \$ _____
0410 RESEARCH FEES \$ _____
0408 MISC REVENUE: (IDENTIFY) \$ _____
TC162 DEPOSIT LIAB. (IDENTIFY) \$ _____
0240 EXTENSION OF TIME \$ _____

WATER RIGHTS:

0201 SURFACE WATER \$ _____ 0202 \$ _____
0203 GROUND WATER \$ _____ 0204 \$ _____
0205 TRANSFER \$ 1,600

WELL CONSTRUCTION

0218 WELL DRILL CONSTRUCTOR \$ _____ 0219 \$ _____
LANDOWNER'S PERMIT 0220 \$ _____

OTHER (IDENTIFY) _____

0536 TREASURY 0437 WELL CONST. START FEE

0211 WELL CONST START FEE \$ _____ CARD# _____
0210 MONITORING WELLS \$ _____ CARD# _____

OTHER (IDENTIFY) _____

0607 TREASURY 0467 HYDRO ACTIVITY LIC NUMBER

0233 POWER LICENSE FEE (FWWRD) \$ _____
0231 HYDRO LICENSE FEE (FWWRD) \$ _____
HYDRO APPLICATION \$ _____

TREASURY OTHER / RDX

FUND _____ TITLE _____

OBJ. CODE _____ VENDOR # _____

DESCRIPTION \$ _____

RECEIPT:

139605

DATED: 11/21/22

BY: Michele Kay



Oregon Water Resources Department
725 Summer Street NE, Suite A
Salem Oregon 97301-1266
(503) 986-0900
www.wrd.state.or.us

Received by OWRD

NOV 21 2022

Salem, OR

Application for
District Permanent
Water Right

RECEIVED

NOV 21 2022

OWRD

Transfer

Please type or print legibly in dark ink. If your application is incomplete or inaccurate, we will return it to you. If any requested information does not apply to your application, insert "N/A" to indicate "Not Applicable." As you complete this form, please refer to notes and guidance included on the application. A summary of review criteria and procedures that are generally applicable to the application is available at www.wrd.state.or.us/OWRD/PUBS/forms.shtml#app_criteria_review.

Change in Place of Use Only

1A. APPLICANT INFORMATION

IRRIGATION DISTRICT <i>Owyhee Irrigation District</i>		PHONE NO. <i>541-372-3540</i>	ADDITIONAL CONTACT NO.
ADDRESS <i>422 Thundering Blvd</i>		FAX NO.	
CITY <i>Nipon</i>	STATE <i>OR</i>	ZIP <i>97913</i>	E-MAIL <i>Krisw@fmtc.com</i>
BY PROVIDING AN E-MAIL ADDRESS, CONSENT IS GIVEN TO RECEIVE ALL CORRESPONDENCE FROM THE DEPARTMENT ELECTRONICALLY. COPIES OF THE FINAL ORDER DOCUMENTS WILL ALSO BE MAILED.			

1B. AGENT INFORMATION

AGENT/BUSINESS NAME		PHONE NO.	ADDITIONAL CONTACT NO.
ADDRESS		FAX NO.	
CITY	STATE	ZIP	E-MAIL
BY PROVIDING AN E-MAIL ADDRESS, CONSENT IS GIVEN TO RECEIVE ALL CORRESPONDENCE FROM THE DEPARTMENT ELECTRONICALLY. COPIES OF THE FINAL ORDER DOCUMENTS WILL ALSO BE MAILED.			

2. PROPOSED CHANGE(S) TO WATER RIGHT(S)

- List all water rights to be affected by this transfer. Indicate the certificate, permit, decree or other identifying number(s) in the table below: (Attach additional pages as necessary.)

	Certificate	Permit / Previous Transfer	Decree
1.	75691	-	
2.	75689	-	
3.	75708	-	
4.		-	
5.		-	
6.		-	

NOV 1 2022

NOV 21 2022

OWRD

Salem, OR

3. ATTACHMENTS

Check each of the following *attachments* included with this application. The application will be returned if all required attachments are not included.

<p>Supplemental Form A – Description of Proposed Change(s) to a Water Right <input checked="" type="checkbox"/> A <u>separate</u> Supplemental Form A is enclosed for <u>each</u> water right to be affected by this transfer. Map <input checked="" type="checkbox"/> Permanent Transfer A map meeting the requirements of OAR 690-385-3300 must be included but need not be prepared by a Certified Water Right Examiner (CWRE).</p>	<p>Fees: <input type="checkbox"/> Amount enclosed: \$ <u>1600⁰⁰</u> See the Department's Fee Schedule at www.wrd.state.or.us or call (503) 986-0900. Land Use Compatibility Statement <input type="checkbox"/> The Land Use Information Form is <u>not</u> required if water is to be diverted, conveyed and/or used only on federal lands or if <u>ALL</u> of the following apply: a) a change in place of use only, b) a change that does not involve the placement or modification of structures, c) the use of water is for irrigation <u>only</u> and d) the use is located within an irrigation district or an exclusive farm use zone.</p>
--	---

4. SIGNATURES

The district certifies the following:

- (1) The water rights proposed for transfer are water rights subject to transfer and are not subject to forfeiture for nonuse under ORS 540.610;
- (2) Each user affected by the proposed transfer has provided written authorization for the transfer and such authorization is on file with the district; and
- (3) On behalf of the district, I affirm to the best of my knowledge the information contained in this application is true and accurate.

 District Manager signature

 name (print)

 date

OR

Kris Ward
 Authorized District Representative signature

Kris Ward
 name (print)

Nov. 14, 2022
 date

Before submitting your application to the Department, be sure you have:

- Answered each question completely.
- Included all the required attachments.
- Included a check payable to the Oregon Water Resources Department for the appropriate amount.

NOV 21 2022

RECEIVED

NOV 21 2022



Salem, OR
District Permanent Water Right Transfer Application

OWRD

Supplemental Form A

DESCRIPTION OF PROPOSED CHANGE(S) TO A WATER RIGHT

List only one water right per page. A separate Supplemental Form A must be completed for each certificate, permit, decree, or other right involved in the proposed transfer.

Attach additional copies of Supplemental Form A as needed to describe other certificates, permits, decrees or other rights involved in this transfer.

1. CURRENT WATER RIGHT INFORMATION

Water Right Subject to Transfer (check and complete one of the following):

<input checked="" type="checkbox"/> Certificated Right	<u>75691</u>	
	Certificate Number	
<input type="checkbox"/> Adjudicated, Non-certificated Right	_____	_____
	Name of Decree	Page Number
<input type="checkbox"/> Permit for which Proof has been Approved	-	_____
	Permit Number	Date Claim of Beneficial Use Submitted
<input type="checkbox"/> Transferred Right for which Proof has been Filed	-	_____
	Previous Transfer Number	Date Claim of Beneficial Use Submitted
<input type="checkbox"/> Permit for Supplemental Irrigation	-	_____
	Permit Number	

- Name on Permit, Certificate, or Decree: United States of America
Bureau of Reclamation
- Priority Date(s): Feb. 14, 1914 - Aug 19, 1924

If there are **multiple Priority Dates** identified on the water right, any information provided in Supplemental Form A of this application must identify which priority date is associated with each of the authorized points of diversion or appropriation and places of use.

Source(s) of Water to be Affected by Transfer: Owyhee River

Tributary to: Snake River

- Are there **other water rights**, Permits or Ground Water Registrations associated with this land?

☐ Yes ☐ No

If "Yes", what are the Permit, Registration or Certificate Numbers? _____

Any "layered" water use or a right that is supplemental to a primary right proposed for transfer **must be included in the transfer or be cancelled.**

RECEIVED
NOV 21 2022
Received by OWRD
NOV 21 2022
Salem, OR
OWRD

▪ Certificate Number or other identifying number: 75691

The following information must be provided only for those points of diversion or appropriation that are involved in the transfer.

If a point of diversion or appropriation is not numbered on the decree or water right certificate or permit, assign it a unique number in the following table (e.g. POD #1 or POA(well) #1). Use the number to refer to the point of diversion or appropriation serving the place of use described in Tables I and II. Note: Permanent district transfers do not allow for a change in point of diversion or appropriation to serve the proposed place of use.

Government lot and donation land claim numbers must be included in the table below **only** if the information is reflected on the existing water right.

Location of Existing Authorized Point(s) of Diversion (POD) or Appropriation (POA):

(i.e., the allowed point(s) of diversion or appropriation listed on the water right for the "FROM" or "OFF" lands)

AUTHORIZED POINT(S) of DIVERSION (POD) or APPROPRIATION (POA)							
POD# or POA#	TWP (N or S)	RNG (E or W)	SEC	Q-Q	DLC	GOV'T LOT	MEASURED DISTANCES
1	22 S	45 E	20	NWSE			within the NW1/4SE1/4, section 20: (Owyhee Dam) 200 feet South and 2010 feet West from common corner corner to Sections 20 and 21 and (Glory Hole Spillway) 200 feet South and 1680 feet West from common corner corner to Sections 20 and 21 and within the NW1/4SW1/4, Section 21, (Tunnel No. 1) 495 feet East and 264 feet South from common corner corner to Sections 20 and 21, all in T. 22 S., R. 45 E., W.M.

14123

NOV 21 2022

RECEIVED

NOV 21 2022

OWRD



District Permanent Water Right Transfer Application

Supplemental Form A

DESCRIPTION OF PROPOSED CHANGE(S) TO A WATER RIGHT

List only one water right per page. A separate Supplemental Form A must be completed for each certificate, permit, decree, or other right involved in the proposed transfer.

Attach additional copies of Supplemental Form A as needed to describe other certificates, permits, decrees or other rights involved in this transfer.

1. CURRENT WATER RIGHT INFORMATION

Water Right Subject to Transfer (check and complete one of the following):

<input checked="" type="checkbox"/> Certificated Right	<u>75689</u> Certificate Number	
<input type="checkbox"/> Adjudicated, Non-certificated Right	Name of Decree	Page Number
<input type="checkbox"/> Permit for which Proof has been Approved	- Permit Number	Date Claim of Beneficial Use Submitted
<input type="checkbox"/> Transferred Right for which Proof has been Filed	- Previous Transfer Number	Date Claim of Beneficial Use Submitted
<input type="checkbox"/> Permit for Supplemental Irrigation	- Permit Number	

- Name on Permit, Certificate, or Decree: United States of America
Bureau of Reclamation
- Priority Date(s): Oct 1, 1951

If there are **multiple Priority Dates** identified on the water right, any information provided in Supplemental Form A of this application must identify which priority date is associated with each of the authorized points of diversion or appropriation and places of use.

Source(s) of Water to be Affected by Transfer: Snake River

Tributary to: Columbia River

- Are there **other water rights**, Permits or Ground Water Registrations associated with this land?

☐ Yes ☒ No

If "Yes", what are the Permit, Registration or Certificate Numbers? _____

Any "layered" water use or a right that is supplemental to a primary right proposed for transfer **must be included in the transfer or be cancelled.**

14123

NOV 21 2022

JUN 21 2022

Salem, OR

OWRD

Certificate Number or other identifying number: 75689

The following information must be provided only for those points of diversion or appropriation that are involved in the transfer.

If a point of diversion or appropriation is not numbered on the decree or water right certificate or permit, assign it a unique number in the following table (e.g. POD #1 or POA(well) #1). Use the number to refer to the point of diversion or appropriation serving the place of use described in Tables I and II. Note: Permanent district transfers do not allow for a change in point of diversion or appropriation to serve the proposed place of use.

Government lot and donation land claim numbers must be included in the table below only if the information is reflected on the existing water right.

Location of Existing Authorized Point(s) of Diversion (POD) or Appropriation (POA):

(i.e., the allowed point(s) of diversion or appropriation listed on the water right for the "FROM" or "OFF" lands)

AUTHORIZED POINT(S) of DIVERSION (POD) or APPROPRIATION (POA)							
POD# or POA#	TWP (N or S)	RNG (E or W)	SEC	Q-Q	DLC	GOV'T LOT	MEASURED DISTANCES
1	20S	47E	18	NE SW			

The point of diversion is located as follows:

(Dunaway Pumping Plant) LOT 3 NE1/4SW1/4, Section 19, T. 20S., R 47E., W.M. (River Mile 394.2)

NOV 21 2022

RECEIVED

NOV 21 2022

Salem, OR

OWRD



District Permanent Water Right Transfer Application

Supplemental Form A

DESCRIPTION OF PROPOSED CHANGE(S) TO A WATER RIGHT

List only one water right per page. A separate Supplemental Form A must be completed for each certificate, permit, decree, or other right involved in the proposed transfer.

Attach additional copies of Supplemental Form A as needed to describe other certificates, permits, decrees or other rights involved in this transfer.

1. CURRENT WATER RIGHT INFORMATION

Water Right Subject to Transfer (check and complete one of the following):

<input checked="" type="checkbox"/> Certificated Right	<u>75708</u> Certificate Number	
<input type="checkbox"/> Adjudicated, Non-certificated Right	Name of Decree	Page Number
<input type="checkbox"/> Permit for which Proof has been Approved	- Permit Number	Date Claim of Beneficial Use Submitted
<input type="checkbox"/> Transferred Right for which Proof has been Filed	- Previous Transfer Number	Date Claim of Beneficial Use Submitted
<input type="checkbox"/> Permit for Supplemental Irrigation	- Permit Number	

- Name on Permit, Certificate, or Decree: Owyhee Irrigation District
- Priority Date(s): July 8, 1913

If there are **multiple Priority Dates** identified on the water right, any information provided in Supplemental Form A of this application must identify which priority date is associated with each of the authorized points of diversion or appropriation and places of use.

Source(s) of Water to be Affected by Transfer: Snake River

Tributary to: Columbia River

- Are there **other water rights**, Permits or Ground Water Registrations associated with this land?

☐ Yes ☒ No

If "Yes", what are the Permit, Registration or Certificate Numbers? _____

Any "layered" water use or a right that is supplemental to a primary right proposed for transfer **must be included in the transfer or be cancelled.**

NOV 21 2022

NOV 21 2022

Salem, OR

GARD

Certificate Number or other identifying number: 75708

The following information must be provided only for those points of diversion or appropriation that are involved in the transfer.

If a point of diversion or appropriation is not numbered on the decree or water right certificate or permit, assign it a unique number in the following table (e.g. POD #1 or POA(well) #1). Use the number to refer to the point of diversion or appropriation serving the place of use described in Tables I and II. Note: Permanent district transfers do not allow for a change in point of diversion or appropriation to serve the proposed place of use.

Government lot and donation land claim numbers must be included in the table below **only** if the information is reflected on the existing water right.

Location of Existing Authorized Point(s) of Diversion (POD) or Appropriation (POA):

(i.e., the allowed point(s) of diversion or appropriation listed on the water right for the "FROM" or "OFF" lands)

AUTHORIZED POINT(S) of DIVERSION (POD) or APPROPRIATION (POA)							
POD# or POA#	TWP (N or S)	RNG (E or W)	SEC	Q-Q	DLC	GOV'T LOT	MEASURED DISTANCES
1	20S	47E	18	NE SW			

The point of diversion is located as follows:

(Dunaway Pumping Plant) LOT 3 NE1/4SW1/4, Section 19, T. 20S., R 47E., W.M. (River Mile 394.2)

Owyhee Irrigation District				2022 Water Rights Transfer				OFF MAP				Remaining/ Total Acres per tax lot per QQ
POD or POA #	Priority Date	Use	Twp	Rng	Sec	QQ	County Tax Lot	Acres	Status	Name	DINN	
75691	8/19/24-2/15/	IR	20	45	13	SENE	200	1.66	OFF	SBWC,LLC	22-25300	
75691	8/19/24-2/15/	IR	20	45	23	NESE	2100	0.6	OFF	Jordan Dimock	22-25400	
75691	8/19/24-2/15/	IR	18	47	4	NWNW	1601/1500	1.0	OFF	Raymond Steele	22-146200	
75689	10/1/1951	IS	18	47	4	NWNW	1601	0.2	Left Behind	Raymond Steele	22-146200	
75689	10/1/1951	IS	18	47	4	NWNW	1500	0.8	Left Behind	Raymond Steele	22-146200	
75691	8/19/24-2/15/	IR	18	47	17	NENE	3800	1.0	OFF	Jimmy Hondo	22-145500	
75689	10/1/1951	IS	18	47	17	NENE	3800	1.0	Left Behind	Jimmy Hondo	22-145500	
75691	8/19/24-2/15/	IR	17	47	20	SENE	600	0.76	OFF	Sun Eagle Farms	22-58500	
75691	8/19/24-2/15/	IR	20	45	35	SESE	2800	0.5	OFF	Ken Hatfield	22-17300	
75691	8/19/24-2/15/	IR	17	47	17	NWNW	200	1.0	OFF	Randy Oldenkamp	22-63000	
75691	8/19/24-2/15/	IR	20	46	15	NESE	700	0.56	OFF	Dave Bunker	22-33400	
75691	8/19/24-2/15/	IR	17	47	20	NENE	600	0.2	OFF	Sun Eagle Farms	22-58500	
75691	8/19/24-2/15/	IR	17	47	20	SWNE	600	1.06	OFF	Sun Eagle Farms	22-58500	
75691	8/19/24-2/15/	IR										
75691	8/19/24-2/15/	IR	18	45	14	NWNW	300	3.4	OFF	Nathan Flint	22-54701	
75691	8/19/24-2/15/	IR	20	46	15	SESE	700	0.8	OFF	Dave Bunker	22-33400	
75708	7/8/1913	IS	18	47	4	NWNW	1500	0.8	Cancel	Raymond Steele	22-146200	
75708	7/8/1913	IS	18	47	4	NWNW	1601	0.2	Cancel	Raymond Steele	22-146200	
							Total	15.54				
								3.0	2	left behind		1 Canceled
							Total	12.54		75689		75708

[illegible]

Owyhee Irrigation District
422 Thunderegg Blvd.
Nyssa, Oregon 97913

Phone: (541) 372-3540
Fax: (541) 372-2437



Received by OWRD

NOV 21 2022

Salem, OR

November 17, 2022

Oregon Water Resource Department
725 Summer Street, N.E., Suite A
Salem, Oregon 97301

RECEIVED

NOV 21 2022

OWRD

RE: 2022 Permanent Water Transfers

Good Morning,

Enclosed are the "Application for District Permanent Water Right Transfer", (3)
"Supplemental Form A ". There are two water rights transfer summary sheets. There is a
check enclosed in the amount of \$1600.00, and if this is not correct please let me know. Also,
enclosed is the ON and OFF maps for the following individuals:

SBWC, LLC
Sun Eagle Farms
Raymond Steele
Rand Oldenkamp
Jimmy Hondo
Ken Hatfield
Nathan Flint
Jordan Dimock
Dave Bunker

If you would have any questions please contact me.

Thank you,

Kris Ward

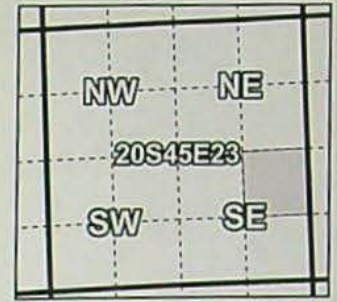
Kris Ward

14123

Owyhee Irrigation District

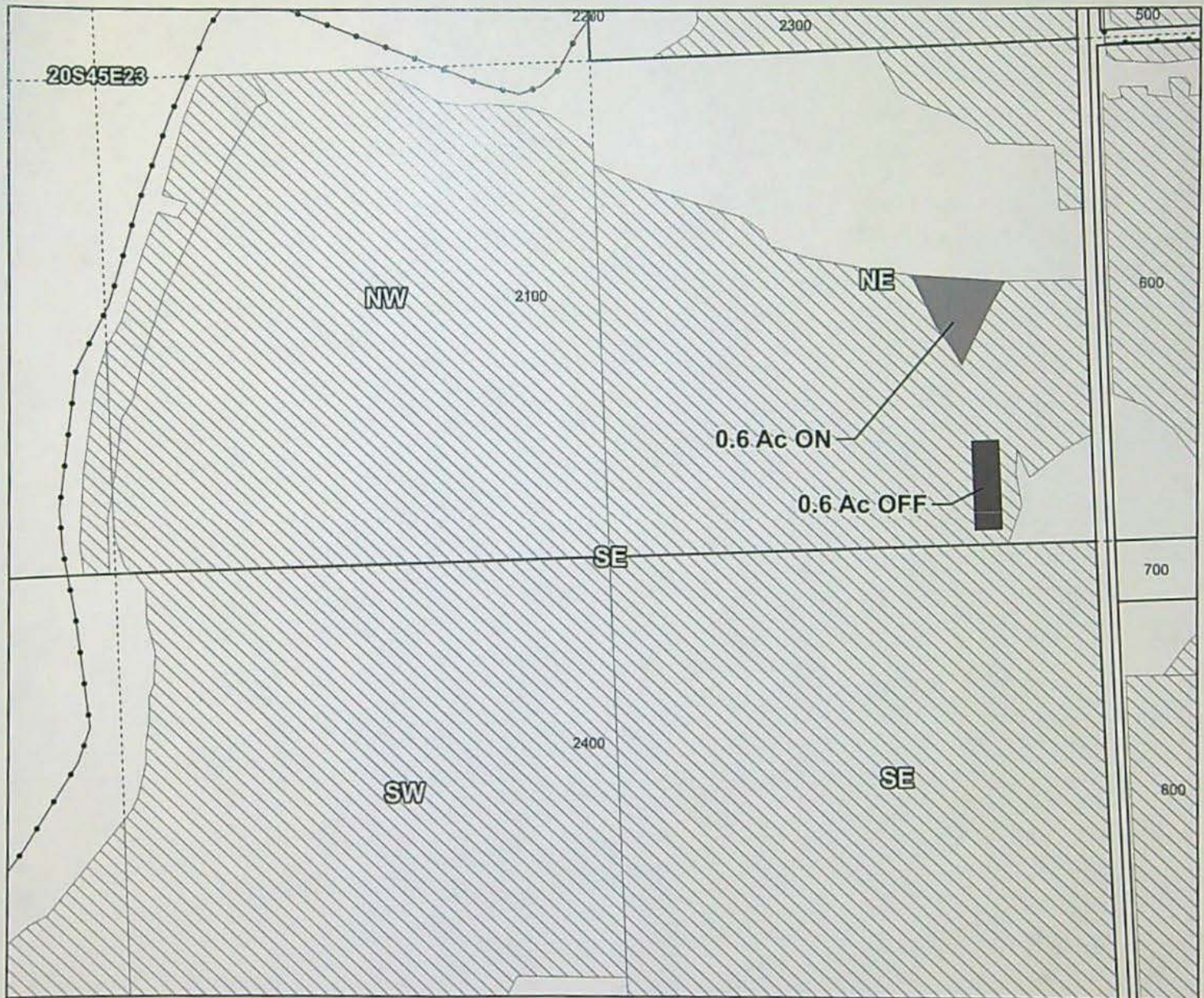
2022 District Transfer Application "On/Off" Map

E-RECEIVED
12/16/2022
OWRD



Certificates: 75691

for Jordan and Jamara Dimock



Taxlot -2100, 20S45E23 NE/SE: 0.6 Acres On, 25.49 Acres Total (Cert 75691 IR)
Taxlot -2100, 20S45E23 NE/SE: 0.6 Acres Off, 24.89 Acres Remaining (Cert 75691 IR)

- Pipelines and Canals
- Transfer - ON
- Transfer - OFF
- Taxlots
- ▨ Primary Water Right



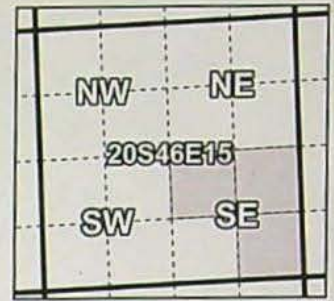
1 inch = 400 feet

Prepared by Owyhee Irrigation District | November 2022

Owyhee Irrigation District

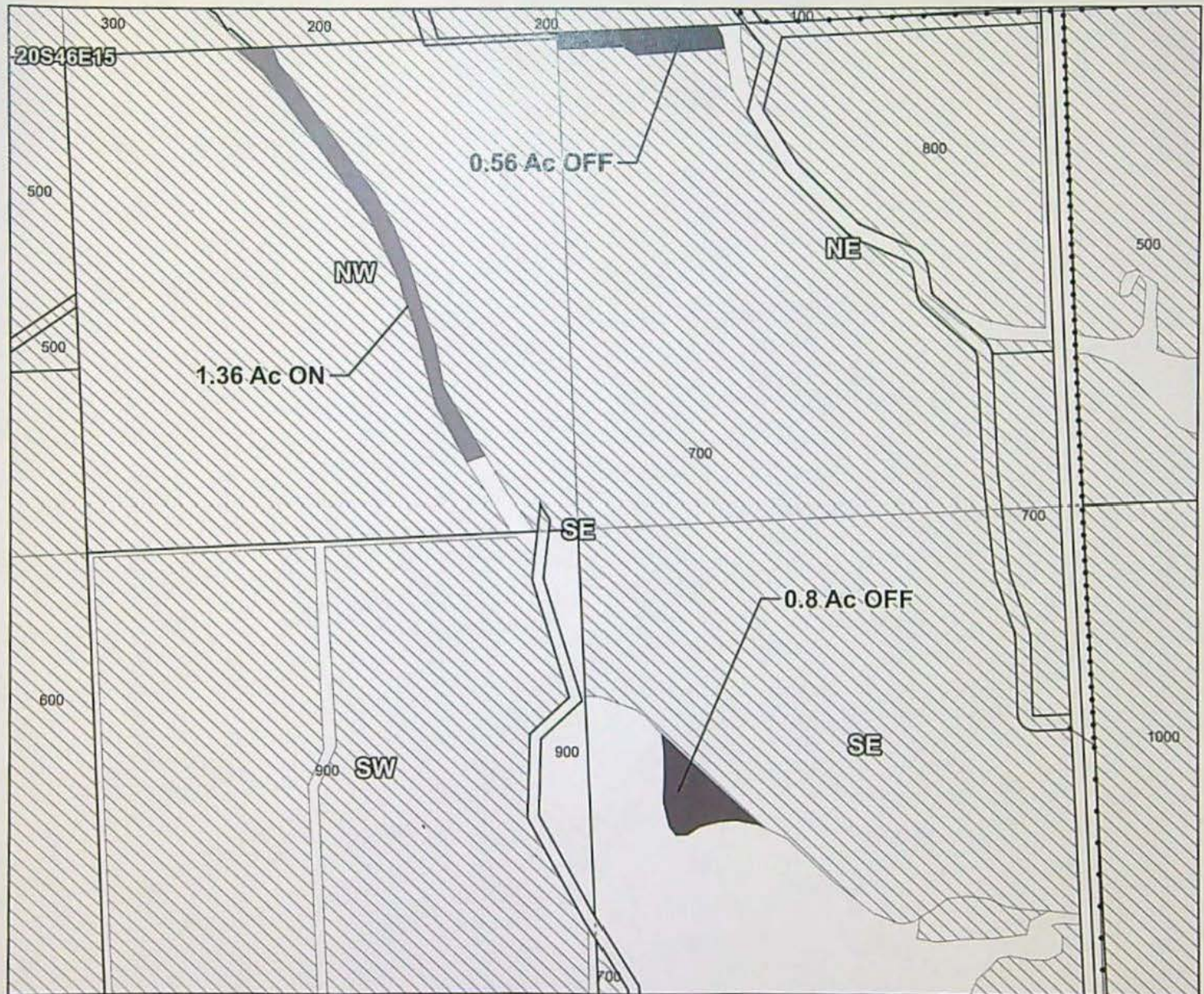
2022 District Transfer Application "On/Off" Map

E-RECEIVED
12/16/2022
OWRD



Certificates: 75691

for Dave Bunker



Taxlot -0700, 20S46E15 NW/SE: 1.36 Acres On, 39.17 Acres Total (Cert 75691 IR)
Taxlot -0700, 20S46E15 SE/SE: 0.8 Acres Off, 24.69 Acres Remaining (Cert 75691 IR)
Taxlot -0700, 20S46E15 NE/SE: 0.56 Acres Off, 24.06 Acres Remaining (Cert 75691 IR)

- Pipelines and Canals
- Transfer - ON
- Transfer - OFF
- Taxlots
- ▨ Primary Water Right



1 inch = 400 feet

Prepared by Owyhee Irrigation District | November 2022

Owyhee Irrigation District
2022 District Transfer Application "Off" Map

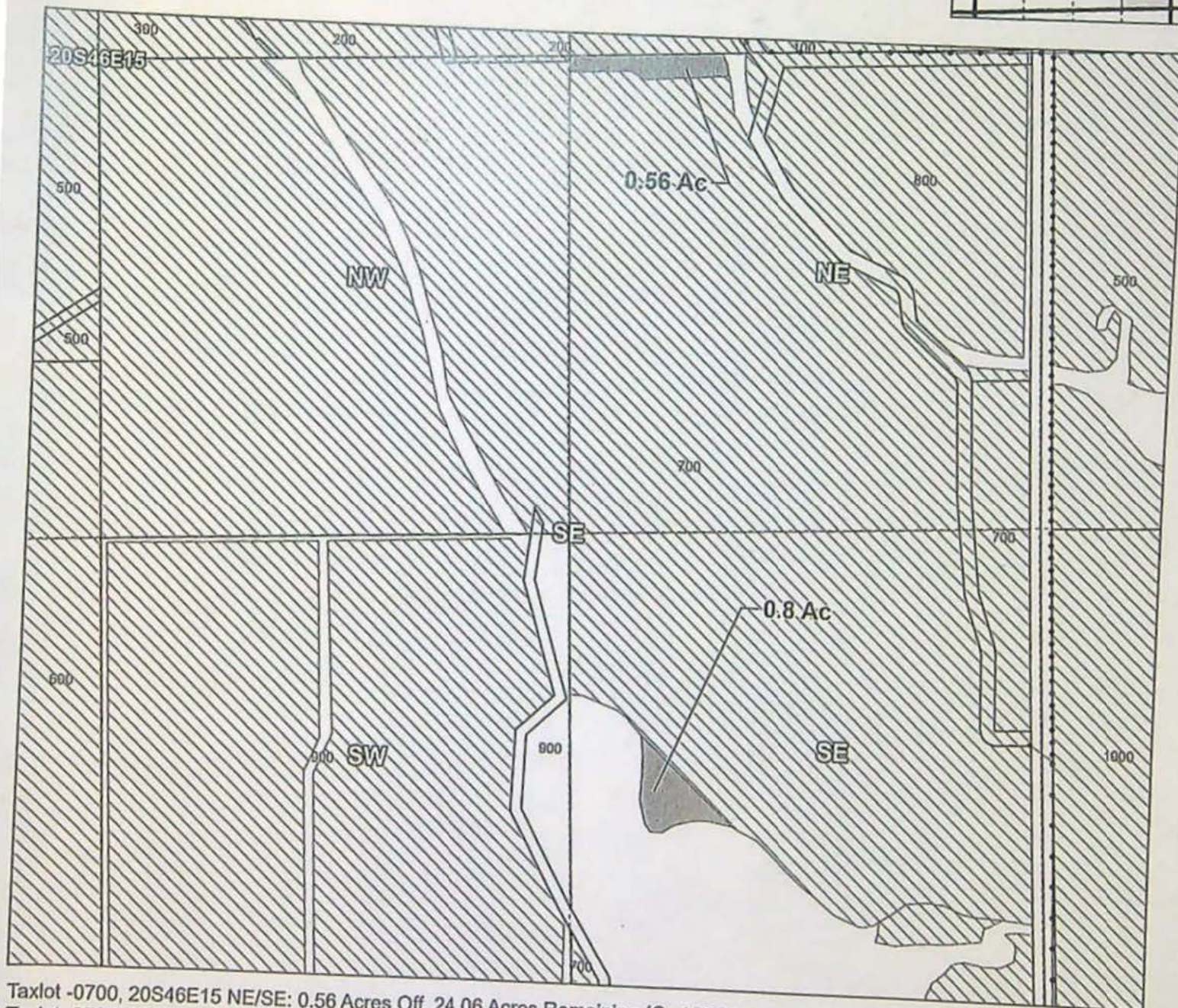
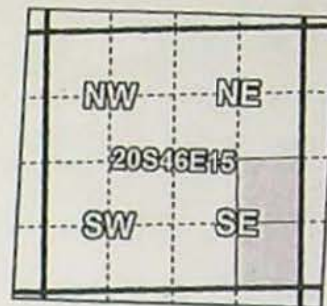
Received by OWRD

NOV 21 2022

Salem, OR

Certificates: 75691

for Dave Bunker



Taxlot -0700, 20S46E15 NE/SE: 0.56 Acres Off, 24.06 Acres Remaining (Cert 75691 IR)
Taxlot -0700, 20S46E15 SE/SE: 0.8 Acres Off, 24.69 Acres Remaining (Cert 75691 IR)

- Pipelines and Canals
- Transfer
- Taxlots
- ▨ Primary Water Right



1 inch = 400 feet

14123

Prepared by Owyhee Irrigation District | November 2022

Owyhee Irrigation District
2022 District Transfer Application "On" Map

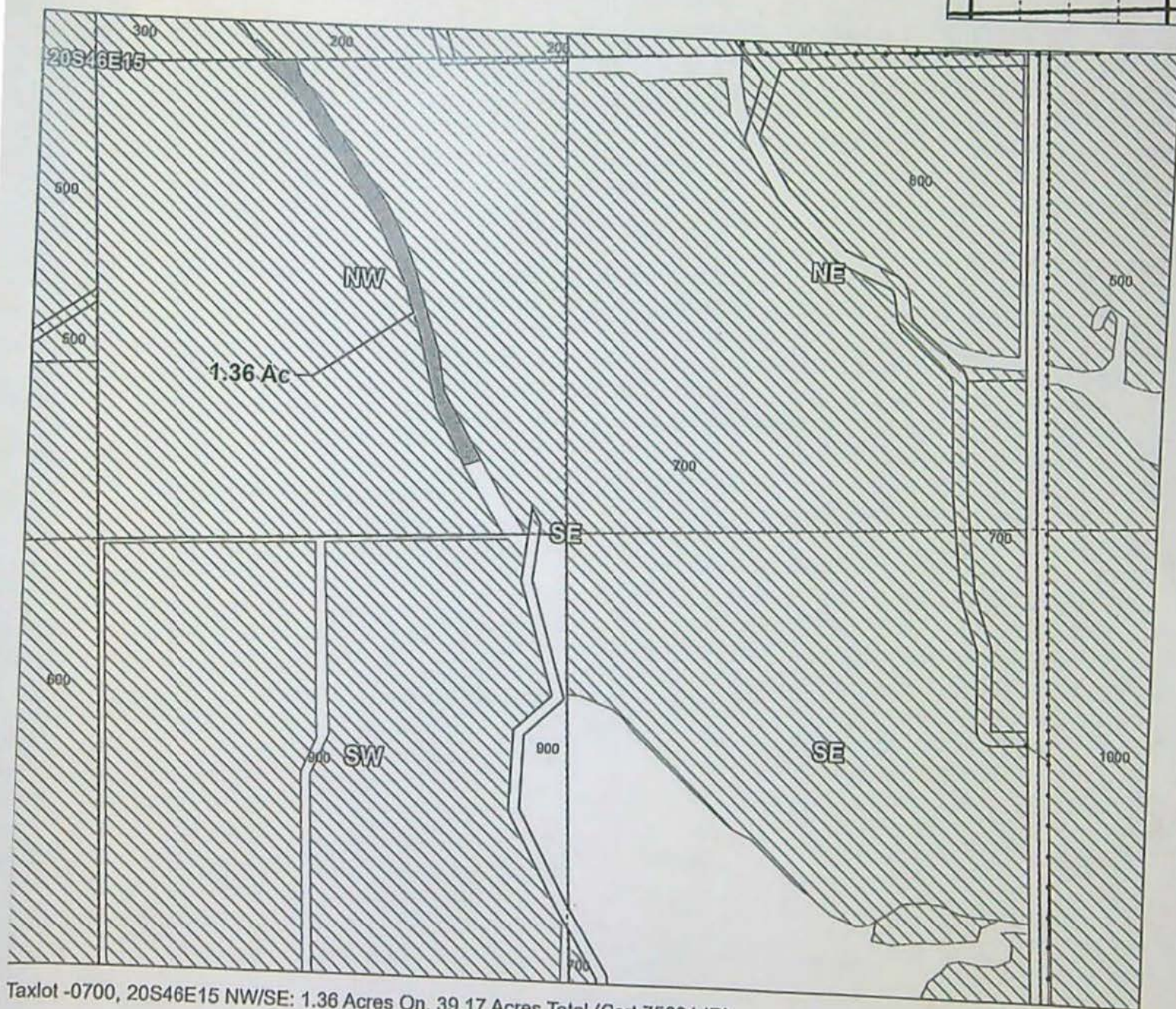
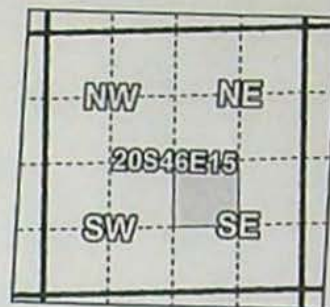
Received by OWRD

NOV 21 2022

Salem, OR

Certificates: 75691

for Dave Bunker



Taxlot -0700, 20S46E15 NW/SE: 1.36 Acres On, 39.17 Acres Total (Cert 75691 IR)

- Pipelines and Canals
- Transfer
- Taxlots
- ▨ Primary Water Right



1 inch = 400 feet

14123

Prepared by Owyhee Irrigation District | November 2022

Owyhee Irrigation District

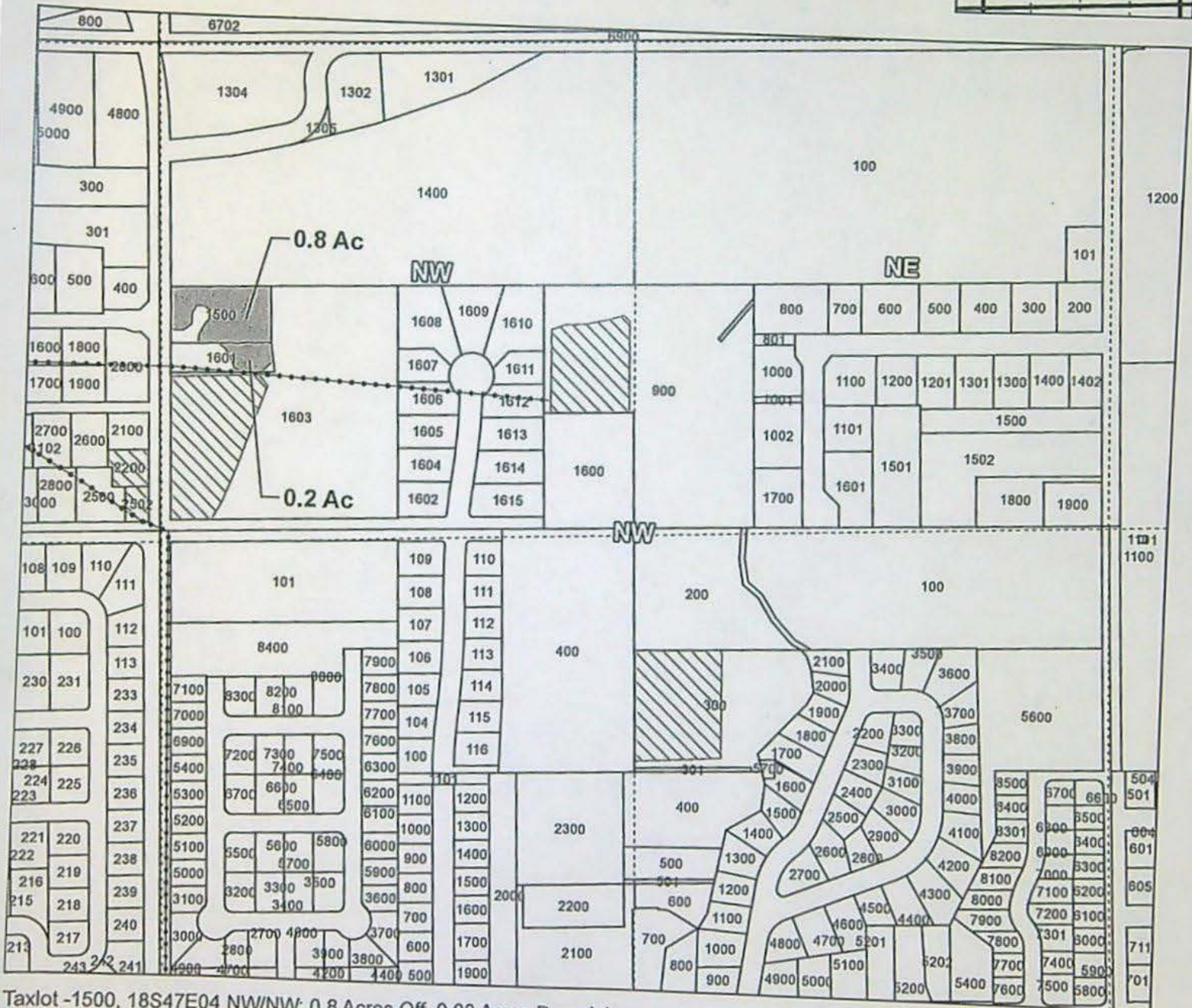
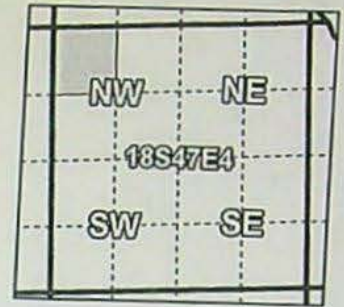
2022 District Transfer Application "Off" Map

Received by OWRD

NOV 21 2022

Salem, OR

Certificates: 75691, 75708, 75689
for Raymond Steele



Taxlot -1500, 18S47E04 NW/NW: 0.8 Acres Off, 0.00 Acres Remaining
Taxlot -1601, 18S47E04 NW/NW: 0.2 Acres Off, 0.00 Acres Remaining

- Pipelines and Canals
- Transfer
- Taxlots
- ▨ Primary Water Right

14123



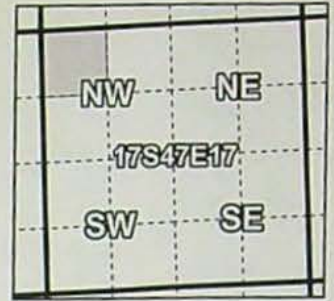
1 inch = 400 feet

Prepared by Owyhee Irrigation District | November 2022

Owyhee Irrigation District

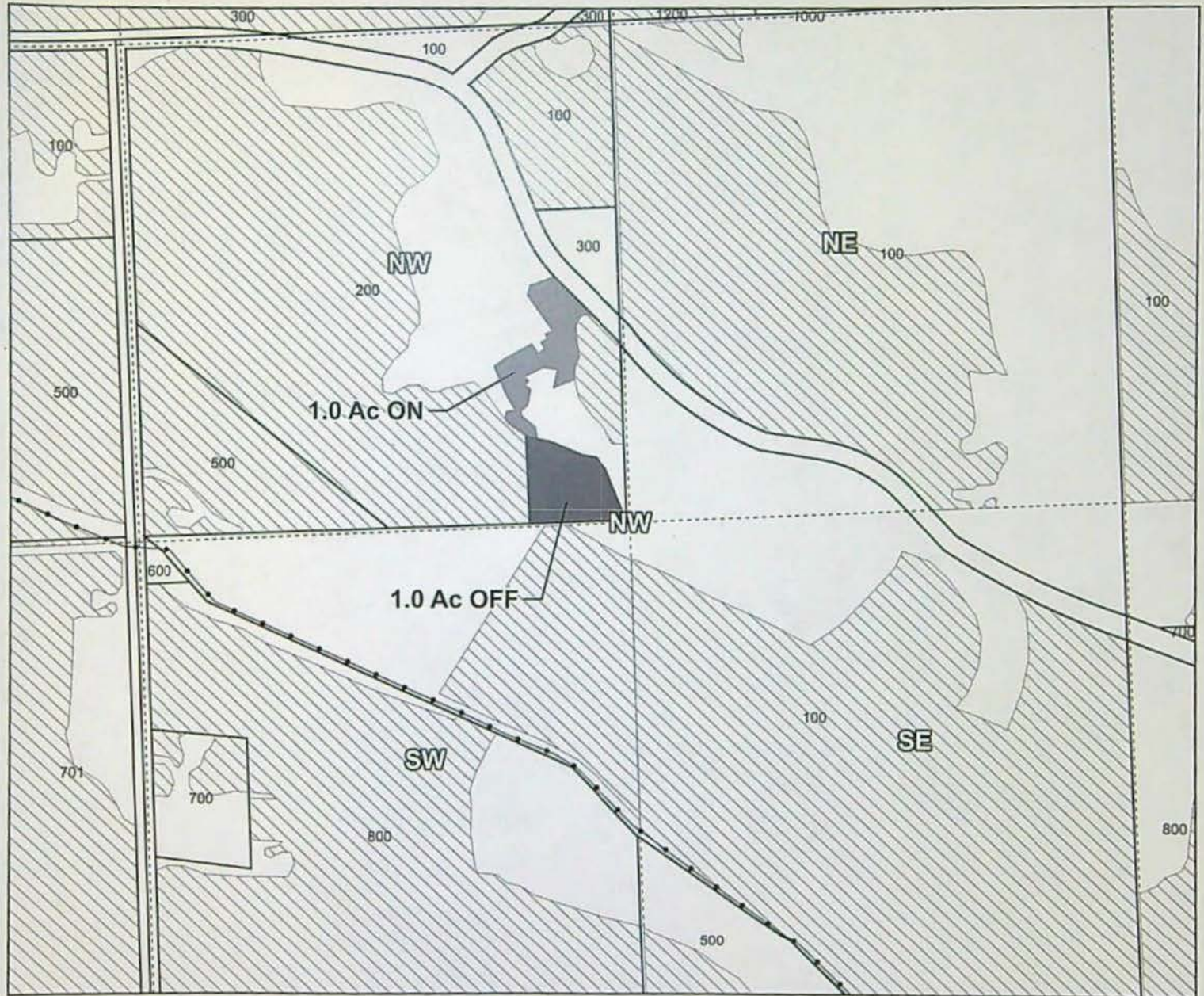
2022 District Transfer Application "On/Off" Map

E-RECEIVED
12/16/2022
OWRD



Certificates: 75691

for Randy Oldenkamp



Taxlot -0200, 17S47E17 NW/NW: 1.0 Acres On, 20.10 Acres Total (Cert 75691 IR)
Taxlot -0200, 17S47E17 NW/NW: 1.0 Acres Off, 19.10 Acres Remaining (Cert 75691 IR)

- Pipelines and Canals
- Transfer - ON
- Transfer - OFF
- Taxlots
- ▨ Primary Water Right



1 inch = 400 feet

Prepared by Owyhee Irrigation District | November 2022

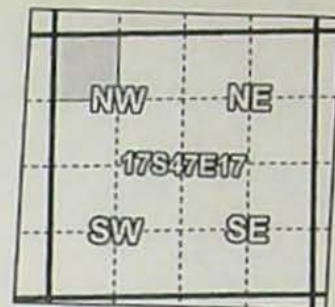
Owyhee Irrigation District

2022 District Transfer Application "Off" Map

Received by OWRD

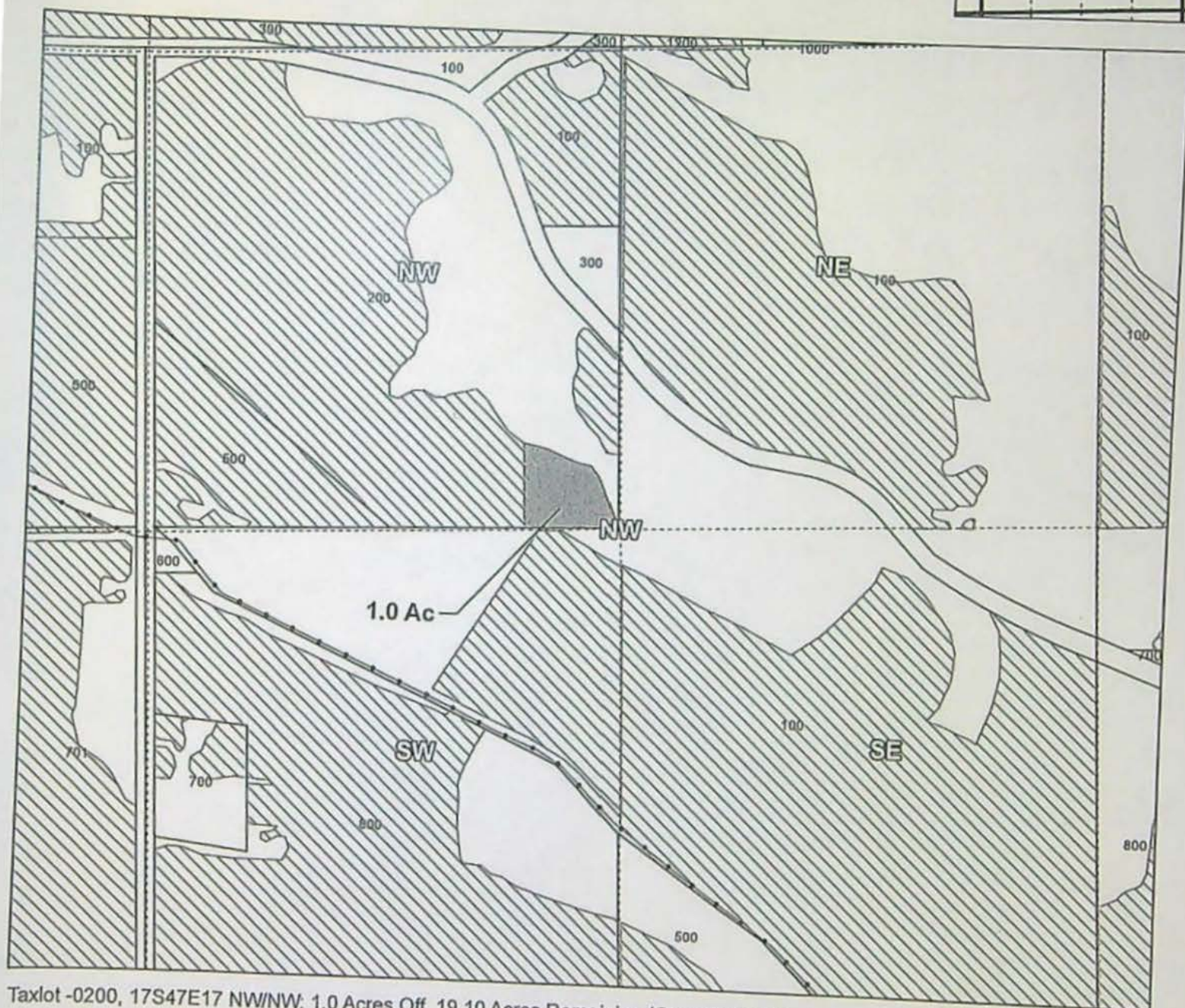
NOV 21 2022

Salem, OR



Certificates: 75691

for Randy Oldenkamp



Taxlot -0200, 17S47E17 NW/NW: 1.0 Acres Off, 19.10 Acres Remaining (Cert 75691 IR)

- Pipelines and Canals
- Transfer
- Taxlots
- ▨ Primary Water Right



1 inch = 400 feet

14123

Prepared by Owyhee Irrigation District | November 2022

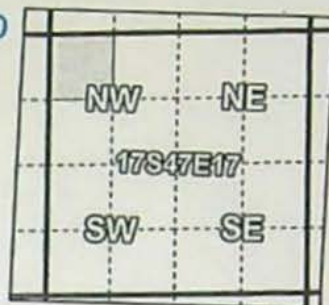
Owyhee Irrigation District

2022 District Transfer Application "On" Map

Received by OWRD

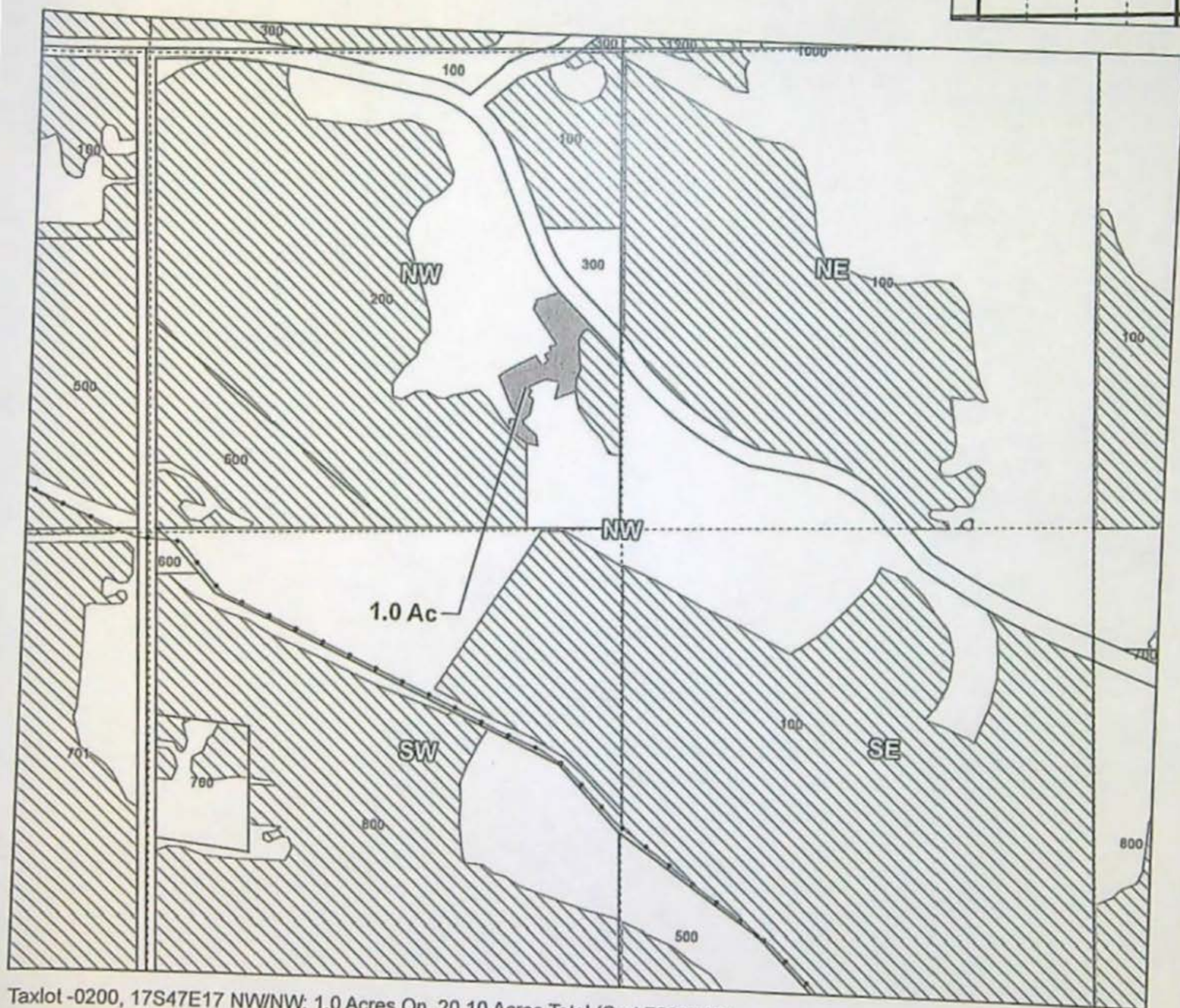
NOV 21 2022

Salem, OR



Certificates: 75691

for Randy Oldenkamp



Taxlot -0200, 17S47E17 NW/NW: 1.0 Acres On, 20.10 Acres Total (Cert 75691 IR)

- Pipelines and Canals
- Transfer
- Taxlots
- ▨ Primary Water Right

14123



1 inch = 400 feet

Prepared by Owyhee Irrigation District | November 2022

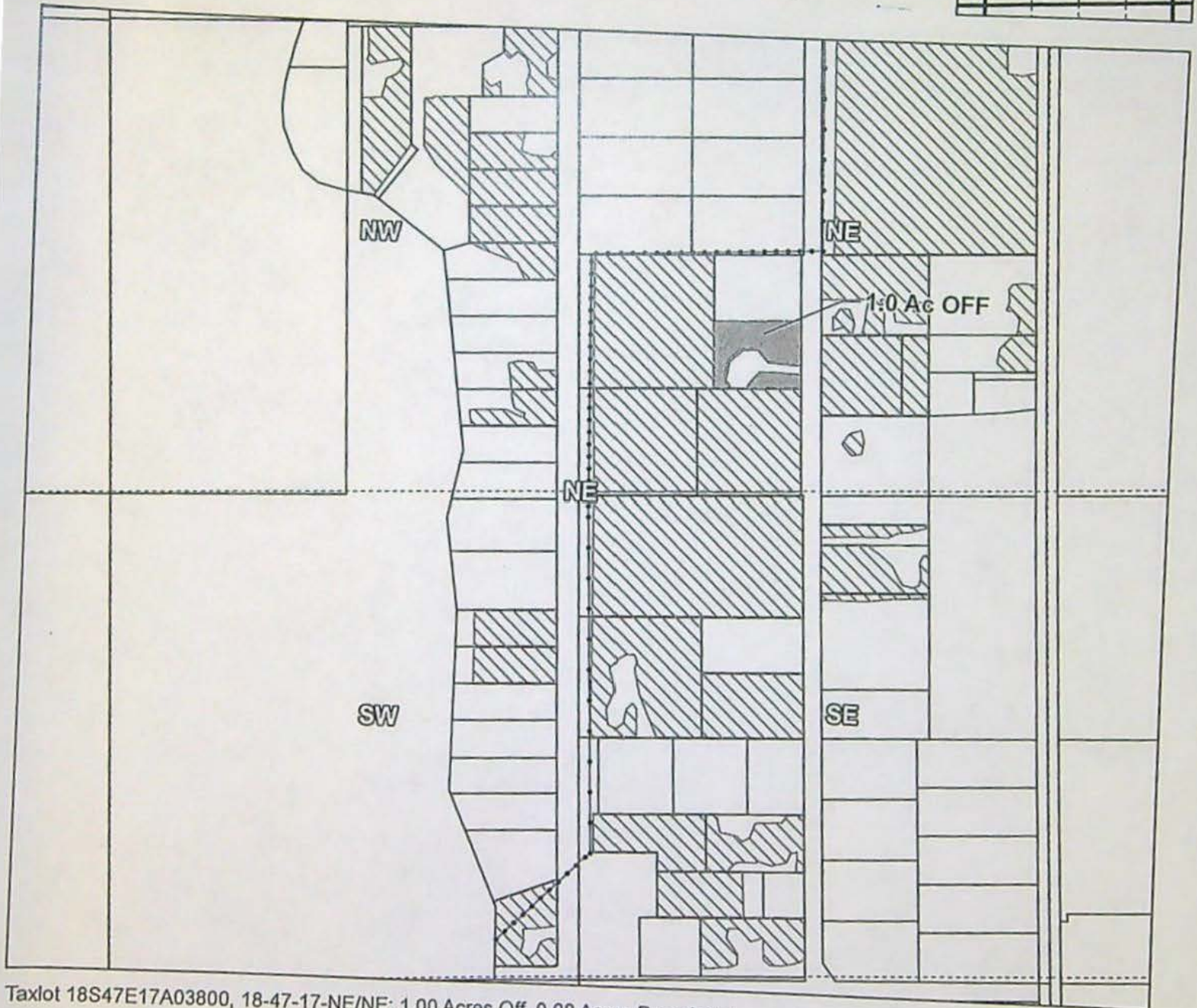
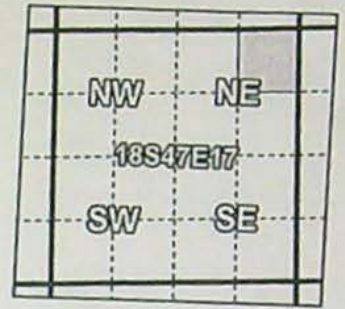
Owyhee Irrigation District
2022 District Transfer Application "Off" Map

Received by OWRD

NOV 21 2022

Salem, OR

Certificates: 75691, 75689
for Jimmy Hondo



Taxlot 18S47E17A03800, 18-47-17-NE/NE: 1.00 Acres Off, 0.00 Acres Remaining

- Pipelines and Canals
- Transfer
- Taxlots
- ▨ Primary Water Right

14123



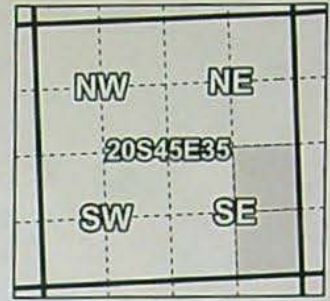
1 inch = 400 feet

Prepared by Owyhee Irrigation District | October 2022

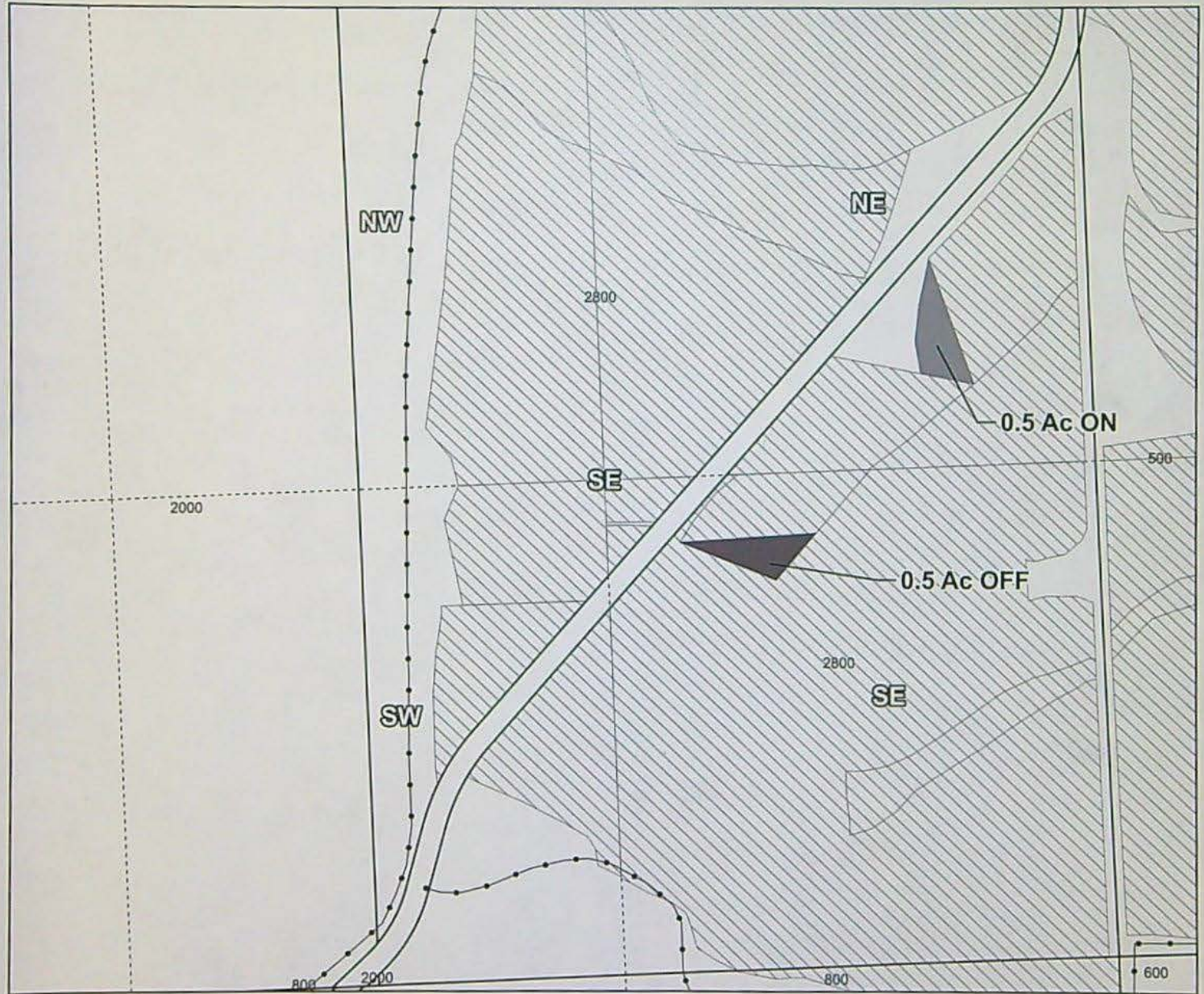
Owyhee Irrigation District

2022 District Transfer Application "On/Off" Map

E-RECEIVED
12/19/2022
OWRD



Certificates: 75691
for Ken Hatfield



Taxlot -2800, 20S45E35 NE/SE: 0.5 Acres On, 8.9 Acres Total (Cert 75691 IR)
Taxlot -2800, 20S45E35 SE/SE: 0.5 Acres Off, 32.4 Acres Remaining (Cert 75691 IR)

- Pipelines and Canals
- Transfer - ON
- Transfer - OFF
- Taxlots
- ▨ Primary Water Right



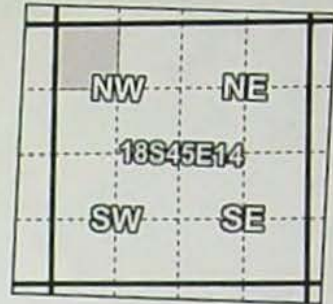
1 inch = 400 feet

Prepared by Owyhee Irrigation District | November 2022

Owyhee Irrigation District

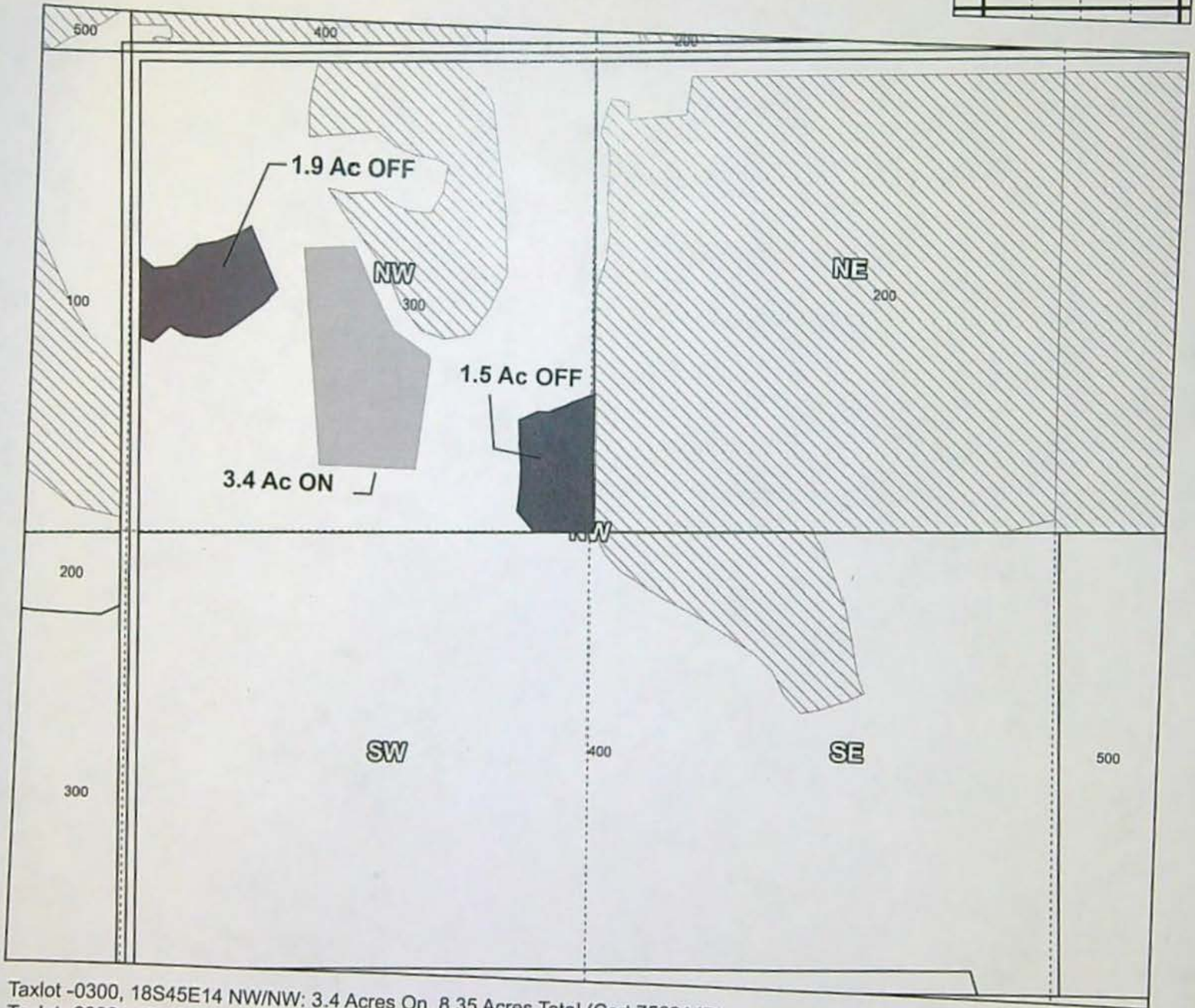
2022 District Transfer Application "On/Off" Map

E-RECEIVED
2/9/2023
OWRD



Certificates: 75691

for Nathan and Terri Flint



Taxlot -0300, 18S45E14 NW/NW: 3.4 Acres On, 8.35 Acres Total (Cert 75691 IR)
Taxlot -0300, 18S45E14 NW/NW: 3.4 Acres Off, 5.85 Acres Remaining (Cert 75691 IR)

- Pipelines and Canals
- Transfer - ON
- Transfer - OFF
- Taxlots
- ▨ Primary Water Right



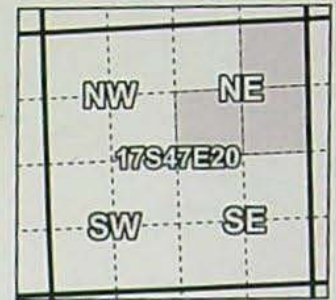
1 inch = 400 feet

Prepared by Owyhee Irrigation District | Rev. February 2023

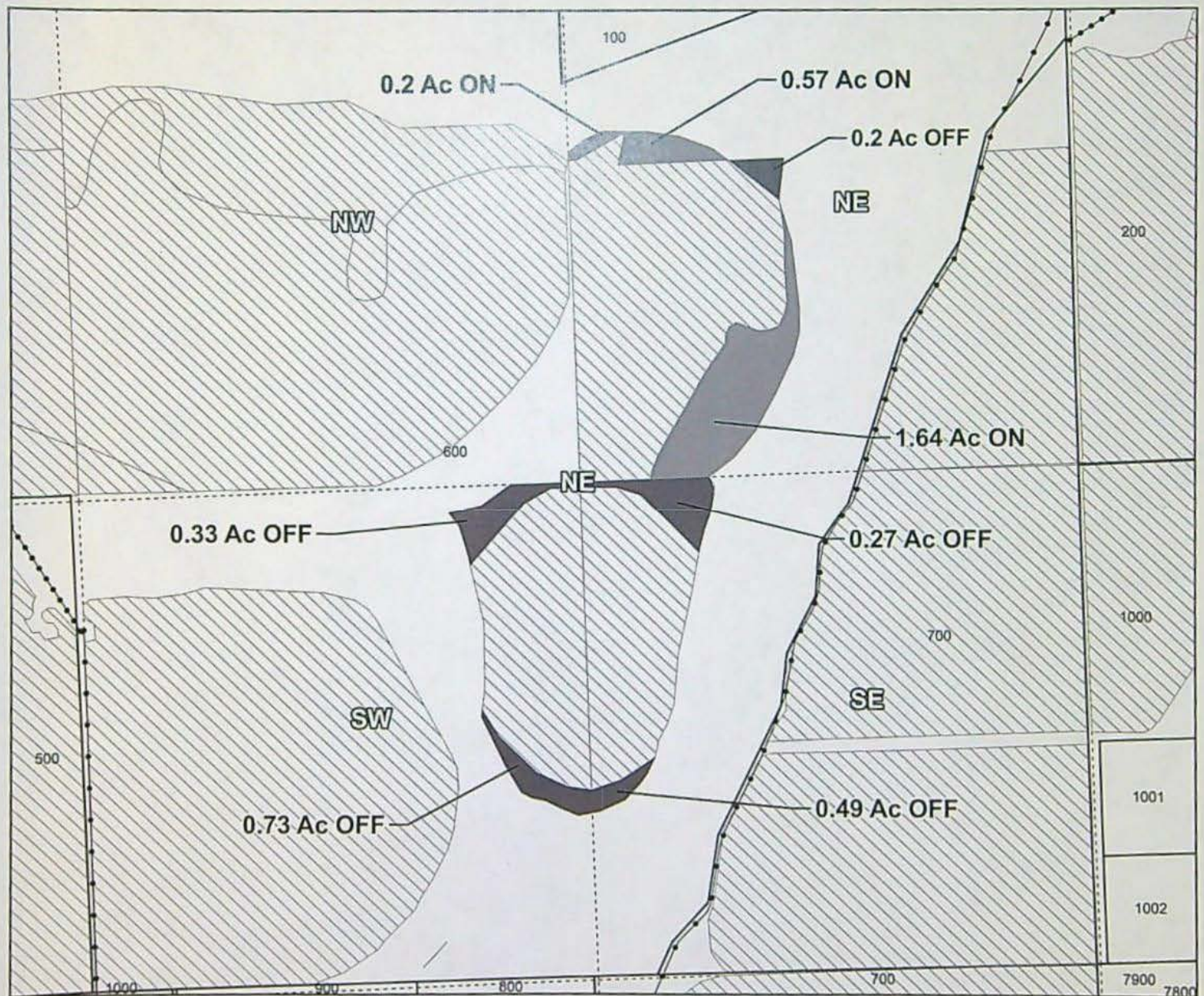
Owyhee Irrigation District

2022 District Transfer Application "On/Off" Map

E-RECEIVED
02/09/2022
OWRD



Certificates: 75691
for Sun Eagle Farms, LLC



Taxlot -0600, 17S47E20 NE/NE: 2.41 Acres On, 18.81 Acres Total (Cert 75691 IR)
Taxlot -0600, 17S47E20 NE/NE: 0.2 Acres Off, 16.4 Acres Remaining (Cert 75691 IR)
Taxlot -0600, 17S47E20 SE/NE: 0.76 Acres Off, 29.74 Acres Remaining (Cert 75691 IR)
Taxlot -0600, 17S47E20 SW/NE: 1.06 Acres Off, 3.94 Acres Remaining (Cert 75691 IR)

- Pipelines and Canals
- Transfer - ON
- Transfer - OFF
- Taxlots
- ▨ Primary Water Right




1 inch = 400 feet

Prepared by Owyhee Irrigation District | Rev. February 2023

Owyhee Irrigation District

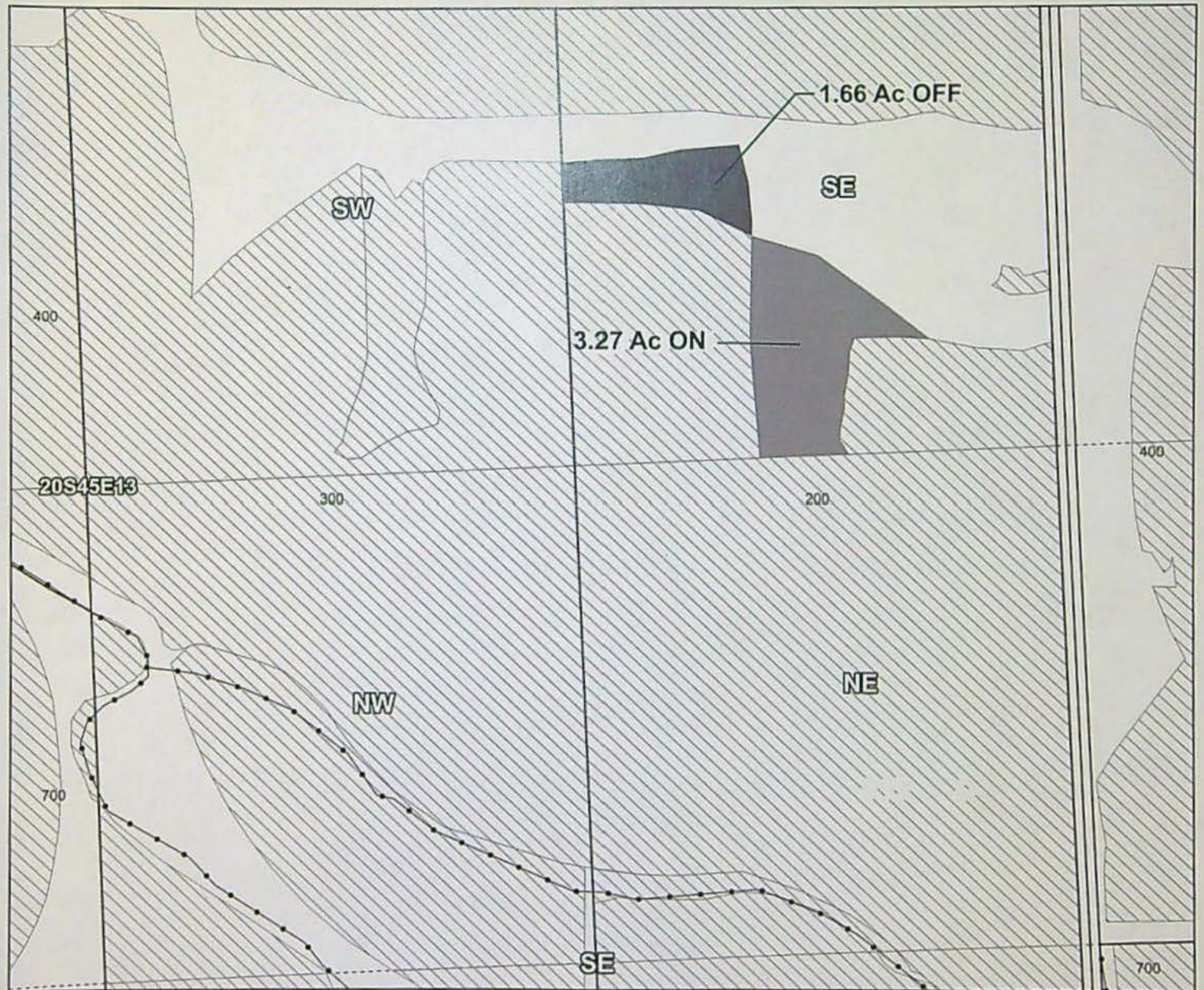
2022 District Transfer Application "On/Off" Map

E-RECEIVED
12/19/2022
OWRD



Certificates: 75691

for SBWC, LLC



Taxlot -0200, 20S45E13 SE/NE: 3.27 Acres On, 28.71 Acres Total (Cert 75691 IR)
Taxlot -0200, 20S45E13 SE/NE: 1.66 Acres Off, 27.05 Acres Remaining (Cert 75691 IR)

- Pipelines and Canals
- Transfer - ON
- Transfer - OFF
- Taxlots
- ▨ Primary Water Right



1 inch = 400 feet

Prepared by Owyhee Irrigation District | November 2022

SUPERSEDED

Owyhee Irrigation District

2022 District Transfer Application "Off" Map

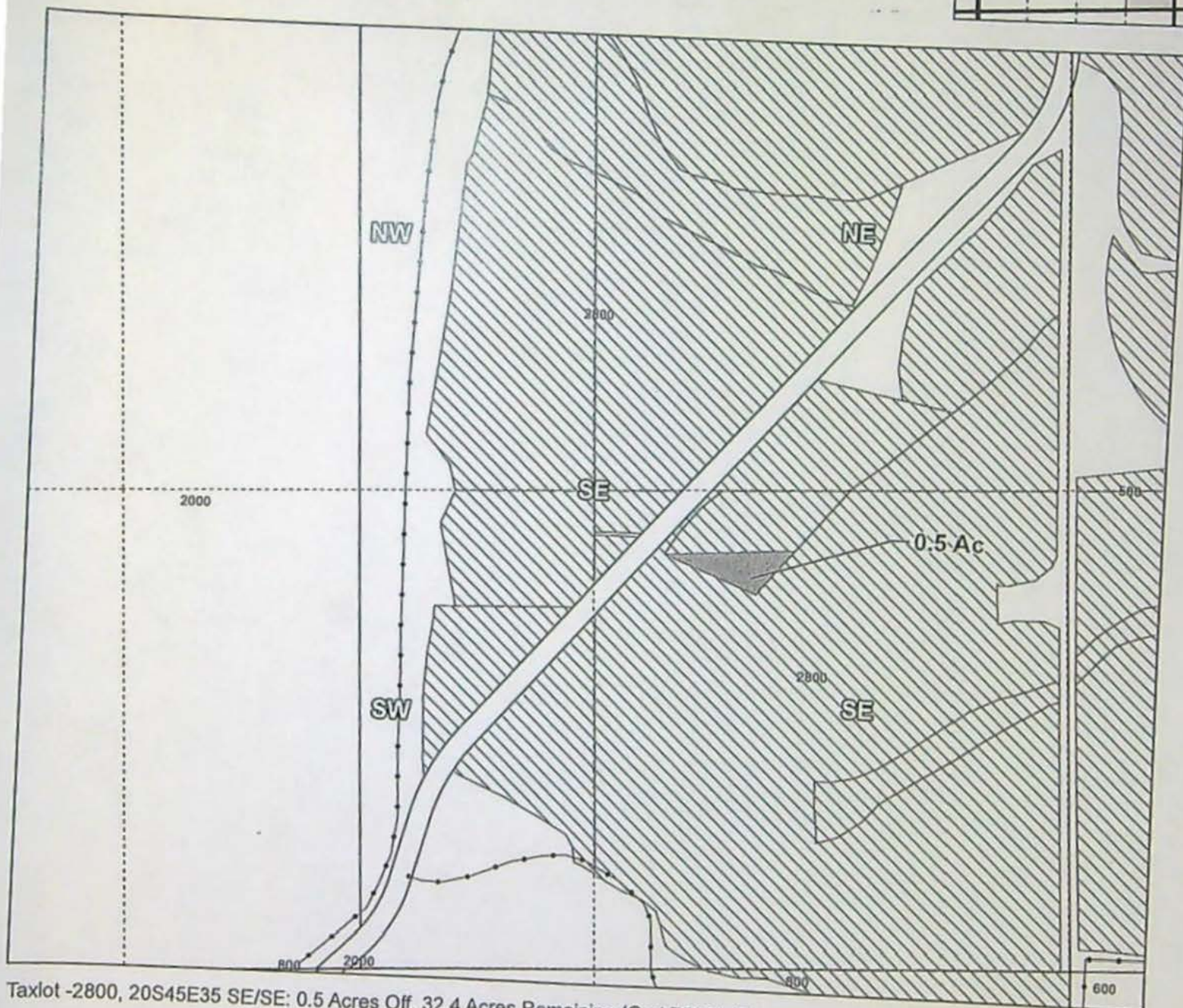
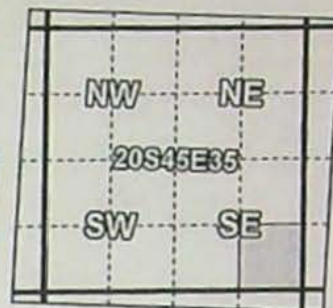
Received by OWRD

NOV 21 2022

Salem, OR

Certificates: 75691

for Ken Hatfield



Taxlot -2800, 20S45E35 SE/SE: 0.5 Acres Off, 32.4 Acres Remaining (Cert 75691 IR)

- Pipelines and Canals
- Transfer
- Taxlots
- ▨ Primary Water Right



1 inch = 400 feet

14123

Prepared by Owyhee Irrigation District | November 2022

SUPERSEDED

Owyhee Irrigation District

2022 District Transfer Application "On" Map

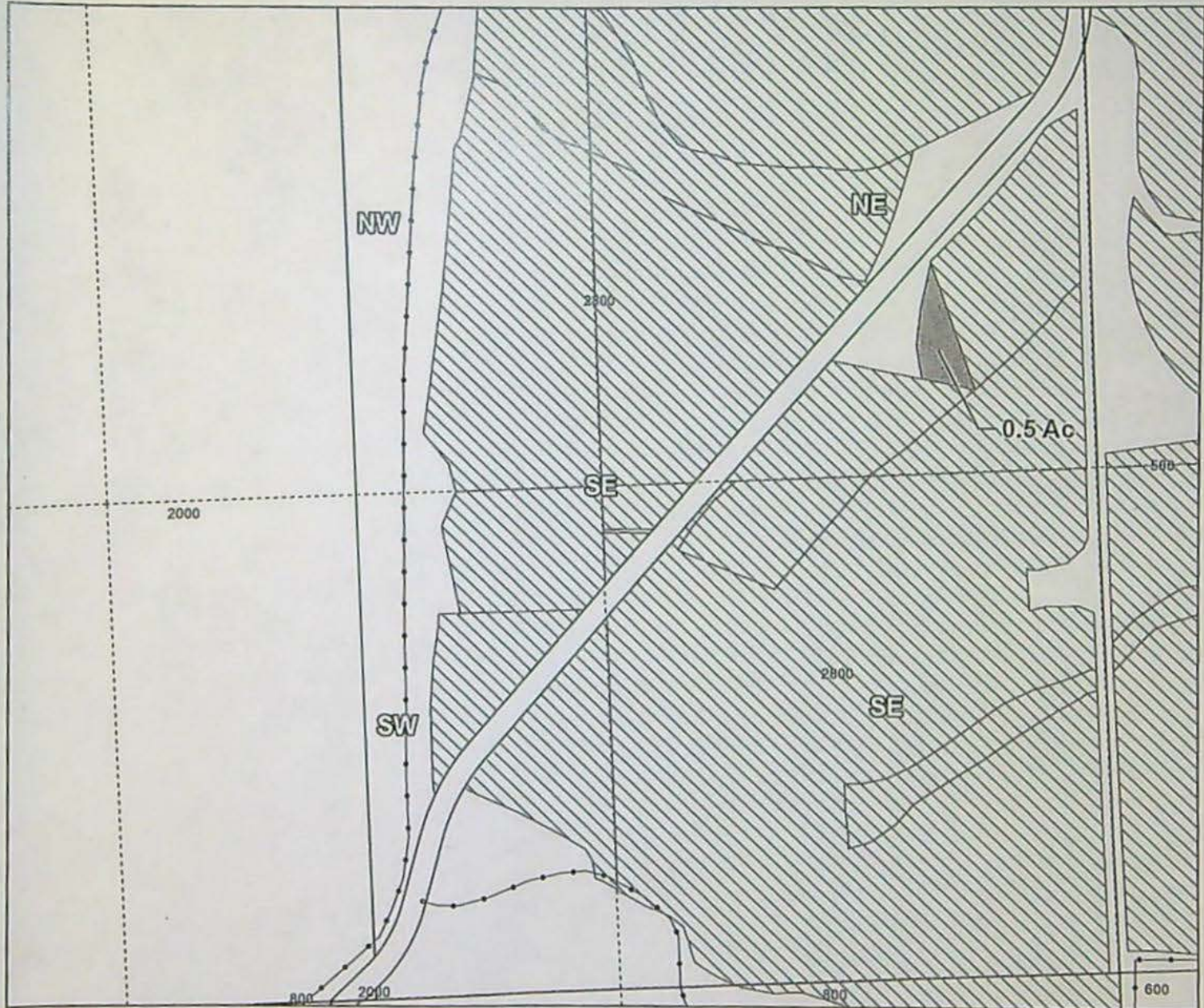

Received by OWRD

NOV 21 2022

Salem, OR

Certificates: 75691

for Ken Hatfield



Taxlot -2800, 20S45E35 NE/SE: 0.5 Acres On, 8.9 Acres Total (Cert 75691 IR)

- Pipelines and Canals
- Transfer
- Taxlots
- ▨ Primary Water Right



1 inch = 400 feet

14123

Prepared by Owyhee Irrigation District | November 2022

SUPERSEDED

Owyhee Irrigation District

2022 District Transfer Application "Off" Map

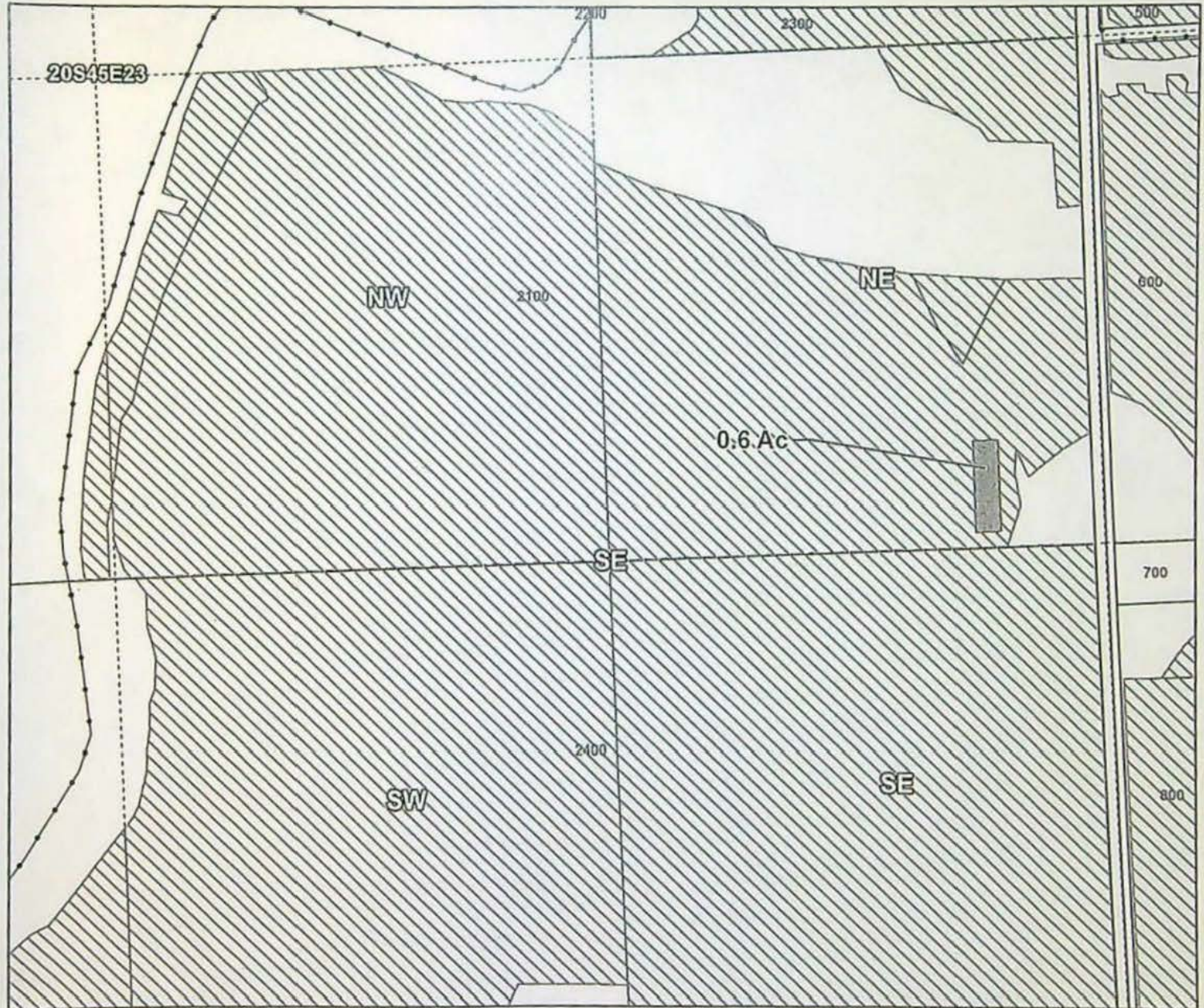
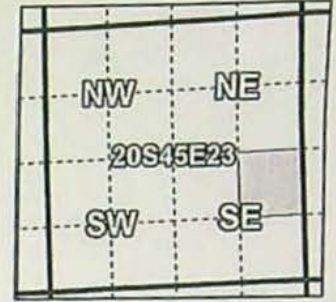
Received by OWRD

NOV 21 2022

Salem, OR

Certificates: 75691

for Jordan and Tamara Dimock



Taxlot -2100, 20S45E23 NE/SE: 0.6 Acres Off, 24.89 Acres Remaining (Cert 75691 IR)

- Pipelines and Canals
- Transfer
- Taxlots
- Primary Water Right

14123



1 inch = 400 feet

Prepared by Owyhee Irrigation District | November 2022

Owyhee Irrigation District

SUPERSEDED

Received by OWRD

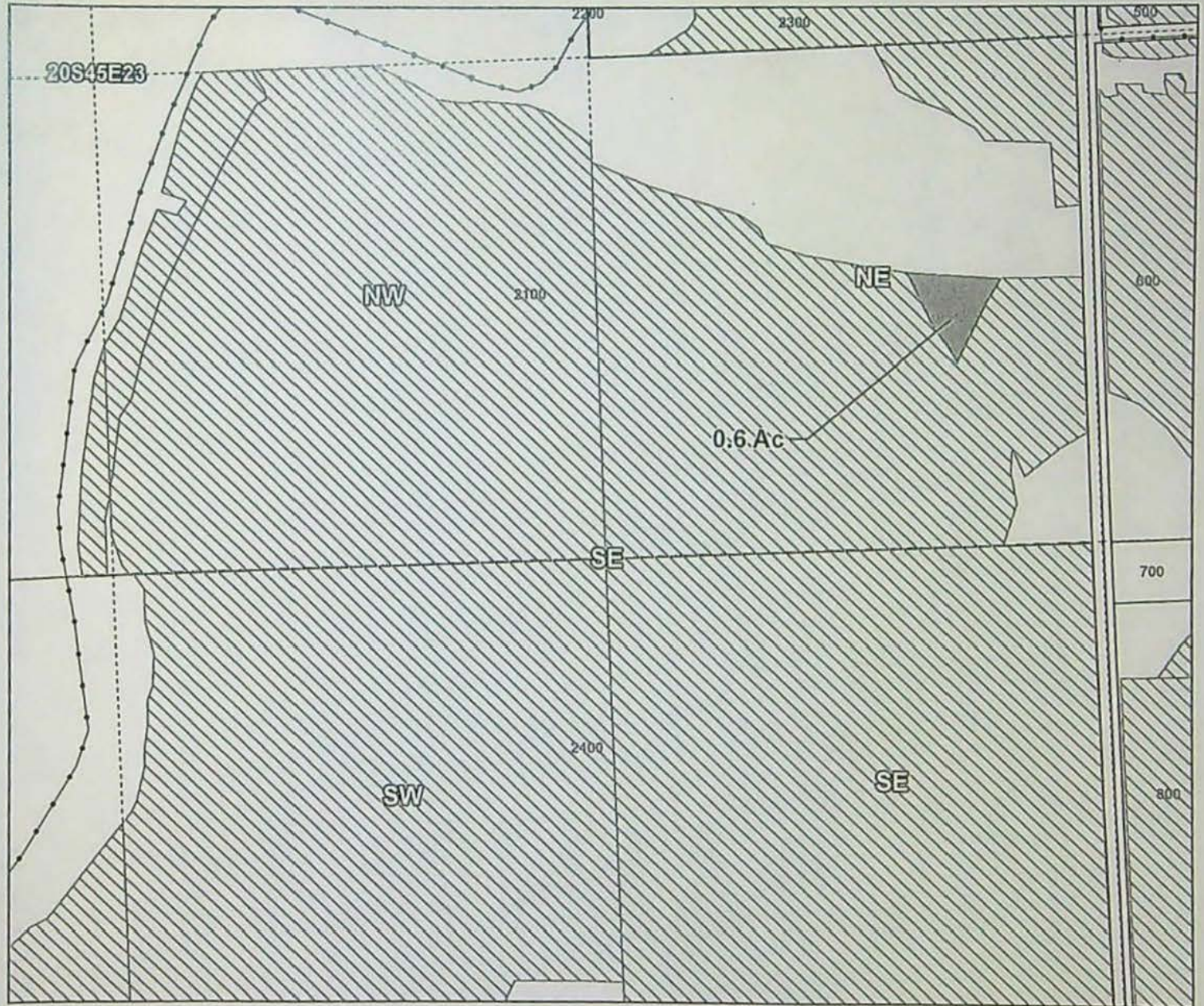
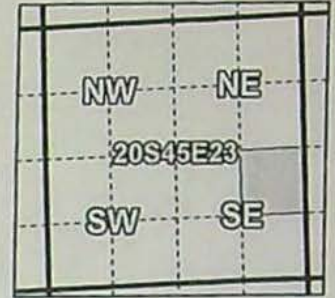
2022 District Transfer Application "On" Map

NOV 21 2022

Salem, OR

Certificates: 75691

for Jordan and Tamara Dimock



Taxlot -2100, 20S45E23 NE/SE: 0.6 Acres On, 25.49 Acres Total (Cert 75691 IR)

- Pipelines and Canals
- Transfer
- Taxlots
- ▨ Primary Water Right

14123



1 inch = 400 feet

Prepared by Owyhee Irrigation District | November 2022

SUPERSEDED

Owyhee Irrigation District

2022 District Transfer Application "Off" Map

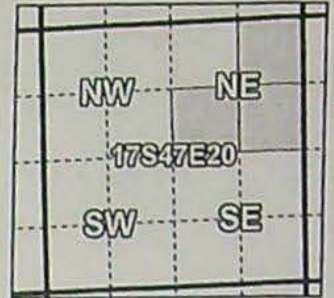
Received by OWRD

NOV 21 2022

Salem, OR

Certificates: 75691

for Sun Eagle Farms, LLC



Taxlot -0600, 17S47E20 NE/NE: 0.2 Acres Off, 12.85 Acres Remaining (Cert 75691 IR)
Taxlot -0600, 17S47E20 SE/NE: 0.76 Acres Off, 26.69 Acres Remaining (Cert 75691 IR)
Taxlot -0600, 17S47E20 SW/NE: 1.06 Acres Off, 3.99 Acres Remaining (Cert 75691 IR)

- Pipelines and Canals
- Transfer
- Taxlots
- ▨ Primary Water Right

14123



1 inch = 400 feet

Prepared by Owyhee Irrigation District | November 2022

SUPERSEDED

Owyhee Irrigation District

2022 District Transfer Application "On" Map

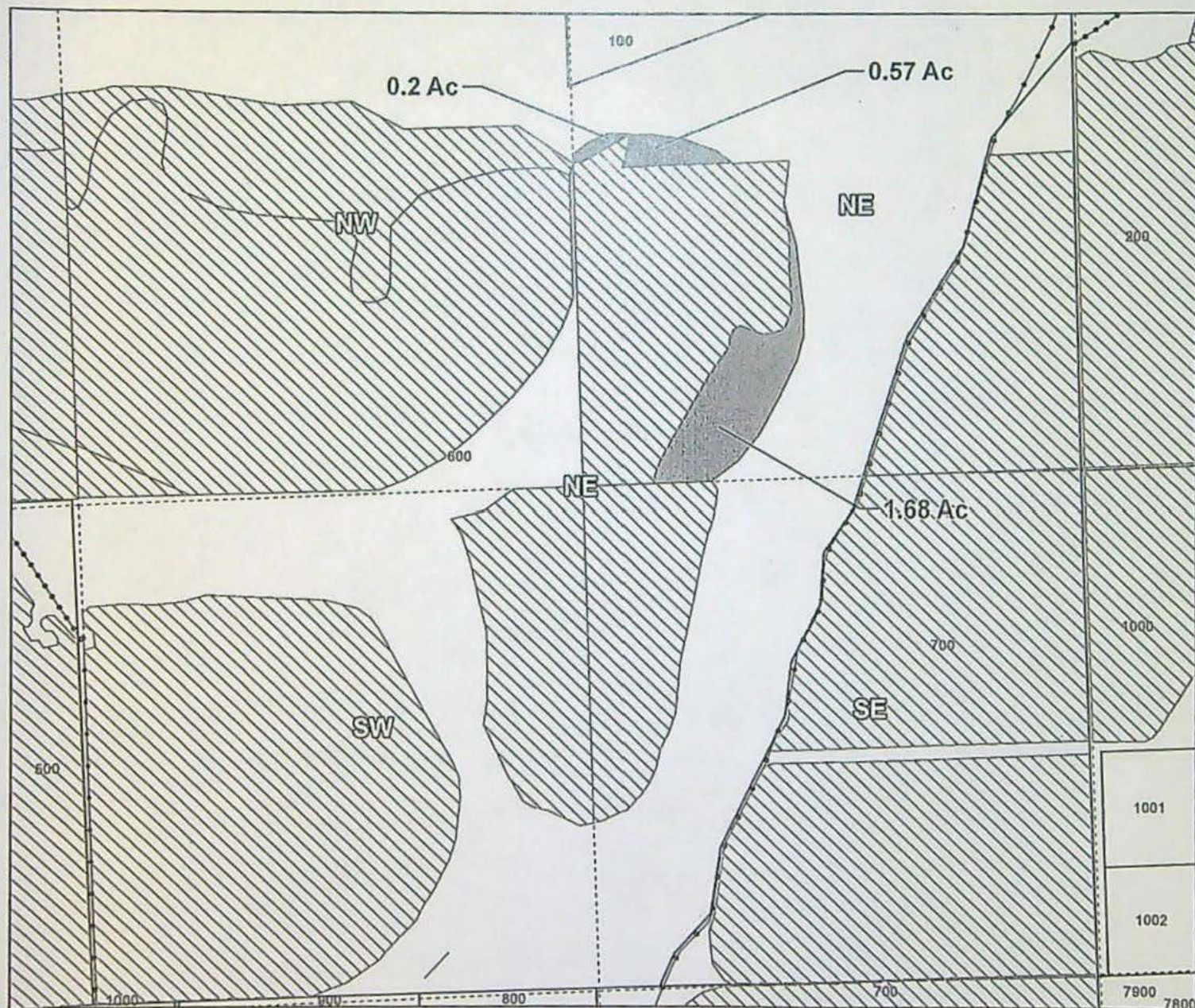
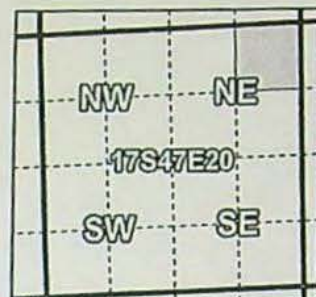
Received by OWRD

NOV 21 2022

Salem, OR

Certificates: 75691

for Sun Eagle Farms, LLC



Taxlot -0600, 17S47E20 NE/NE: 2.45 Acres On, 13.05 Acres Total (Cert 75691 IR)

--- Pipelines and Canals

■ Transfer

□ Taxlots

▨ Primary Water Right

14123



1 inch = 400 feet

Prepared by Owyhee Irrigation District | November 2022

SUPERSEDED

Received by OWRD

NOV 21 2022

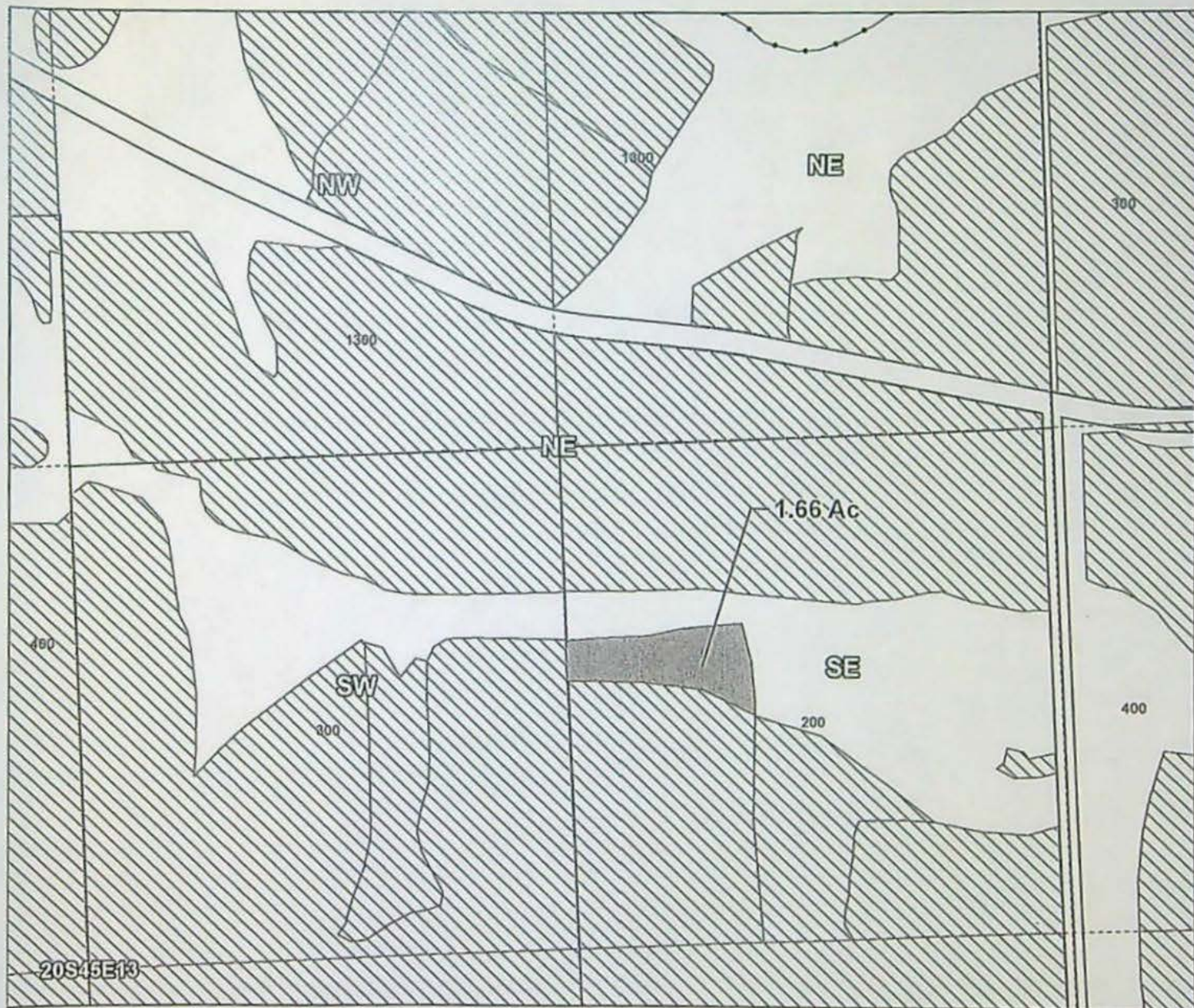
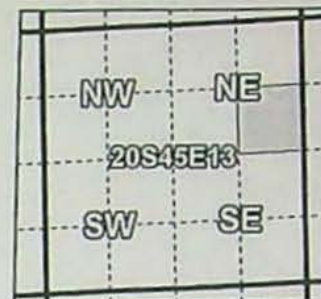
Salem, OR

Owyhee Irrigation District

2022 District Transfer Application "Off" Map

Certificates: 75691

for SBWC, LLC



Taxlot -0200, 20S45E13 SE/NE: 1.66 Acres Off, 27.05 Acres Remaining (Cert 75691 IR)

- Pipelines and Canals
- Transfer
- Taxlots
- ▨ Primary Water Right



1 inch = 400 feet

14123

Prepared by Owyhee Irrigation District | November 2022

SUPERSEDED

Owyhee Irrigation District

2022 District Transfer Application "On" Map

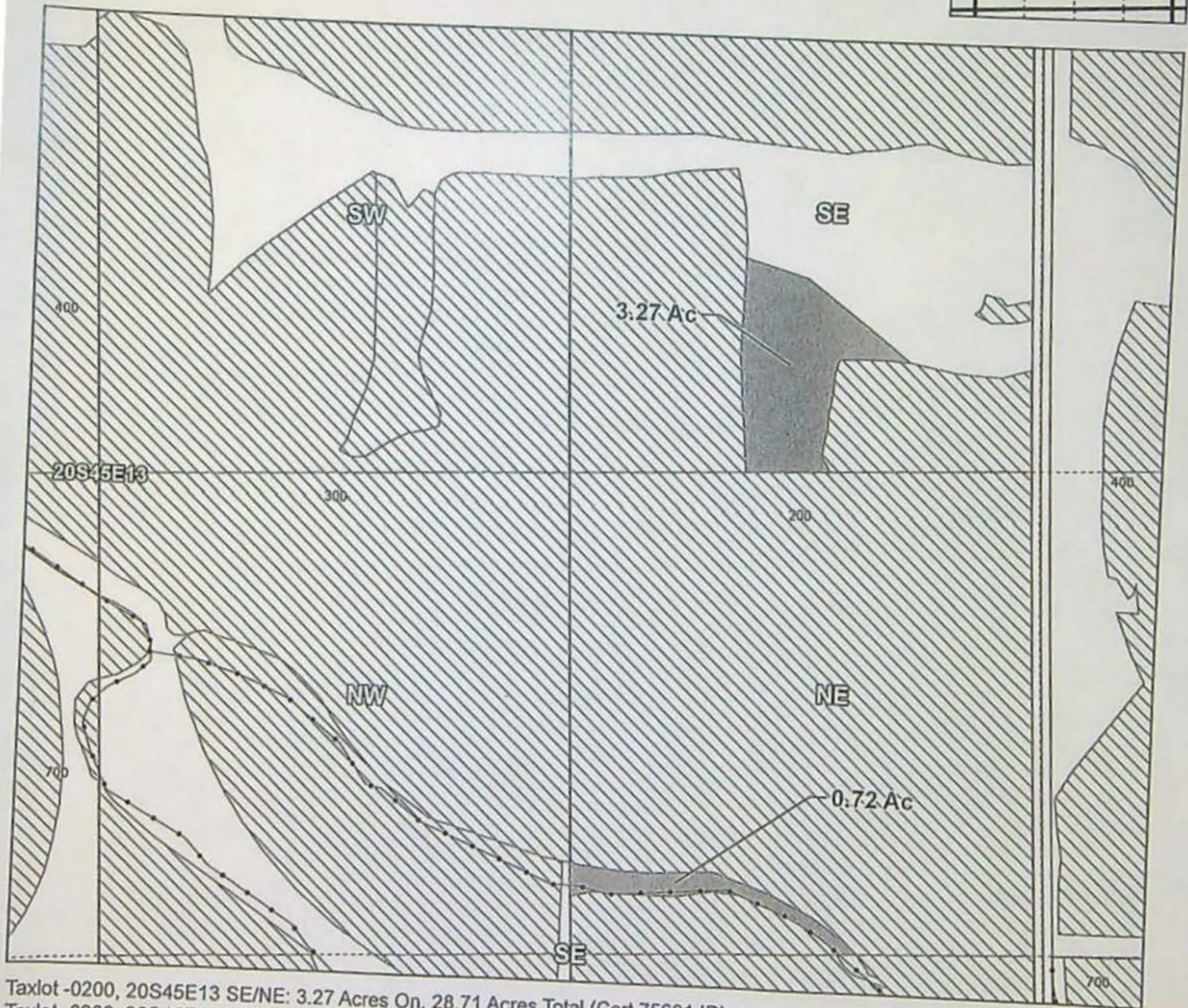
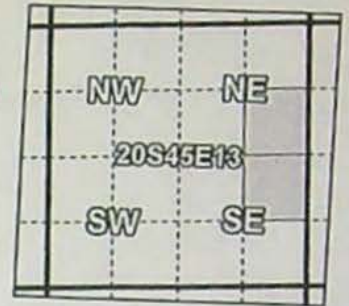
Received by OWRD

NOV 21 2022

Salem, OR

Certificates: 75691

for SBWC, LLC



Taxlot -0200, 20S45E13 SE/NE: 3.27 Acres On, 28.71 Acres Total (Cert 75691 IR)
Taxlot -0200, 20S45E13 NE/SE: 0.72 Acres On, 38.82 Acres Total (Cert 75691 IR)

- Pipelines and Canals
- Transfer
- Taxlots
- ▨ Primary Water Right



1 inch = 400 feet

14123

Prepared by Owyhee Irrigation District | November 2022

Withdrawn 0.72 acres are authorized under Permit 5-54398.

Owyhee Irrigation District

2022 District Transfer Application "Off" Map

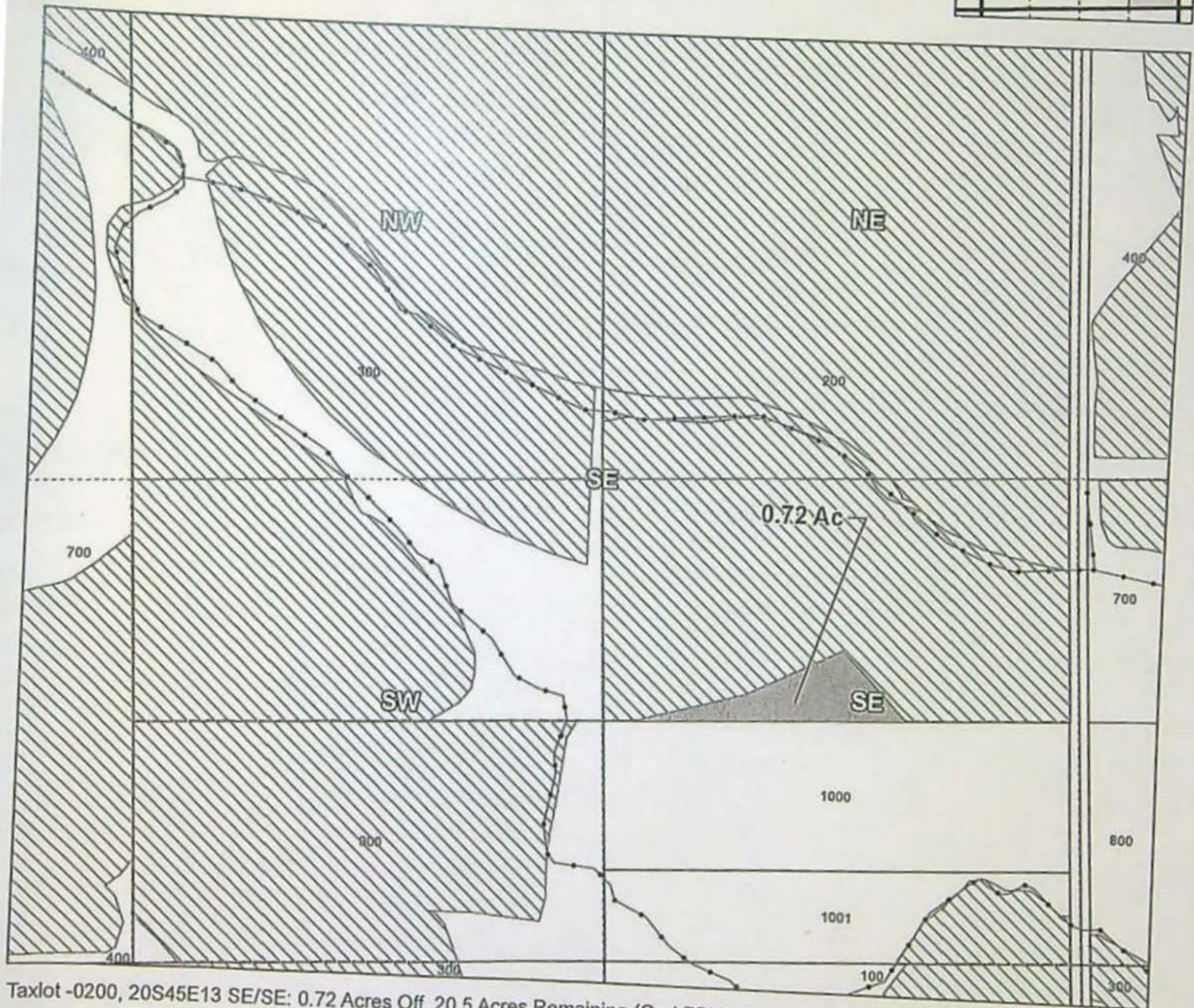
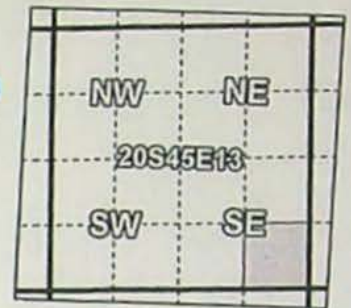
Certificates: 75691

for SBWC, LLC

Received by OWRD

NOV 21 2022

Salem, OR



Taxlot -0200, 20S45E13 SE/SE: 0.72 Acres Off, 20.5 Acres Remaining (Cert 75691 IR)

- Pipelines and Canals
- Transfer
- Taxlots
- ▨ Primary Water Right

14123



1 inch = 400 feet

Prepared by Owyhee Irrigation District | November 2022

SUPERSEDED

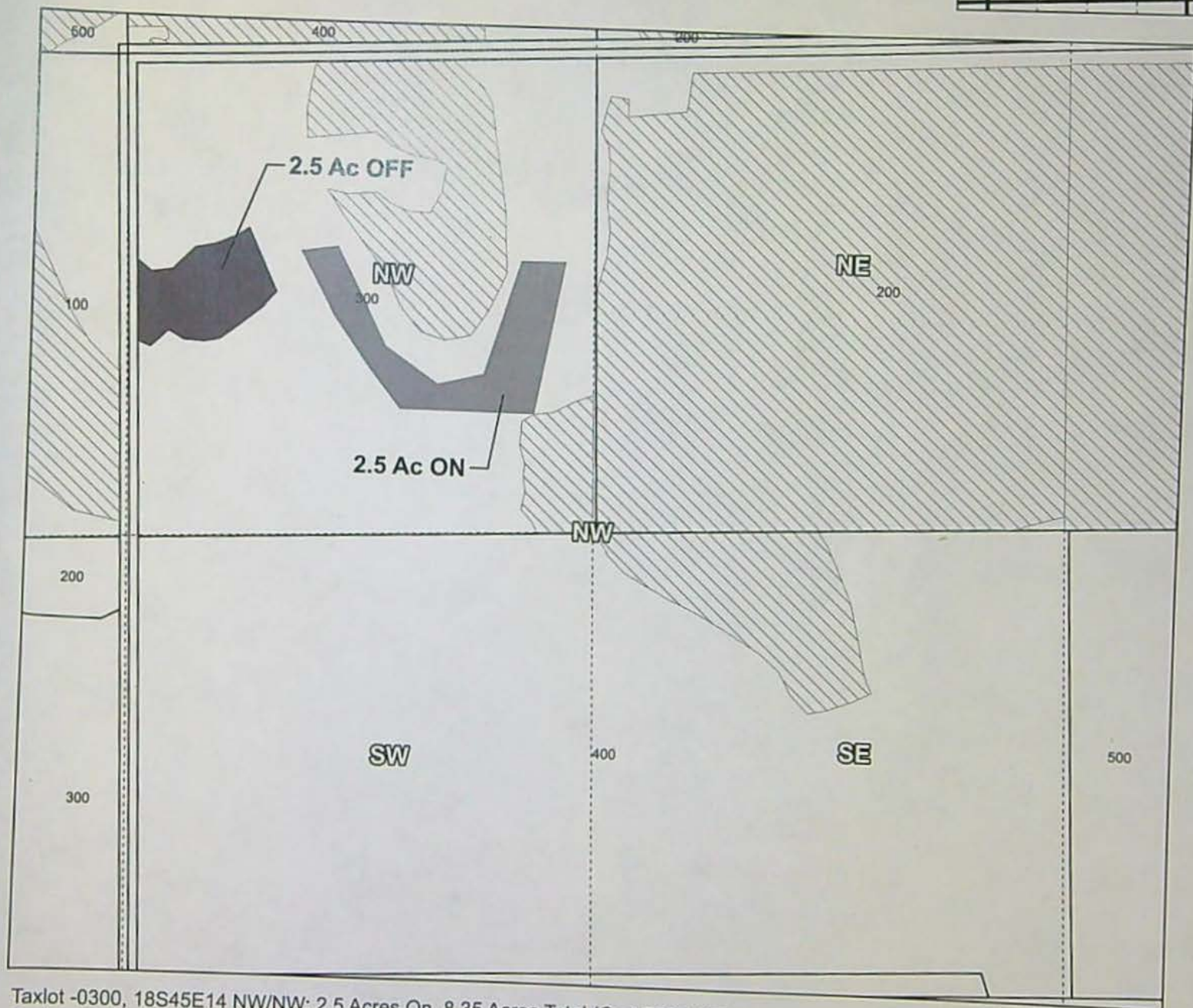
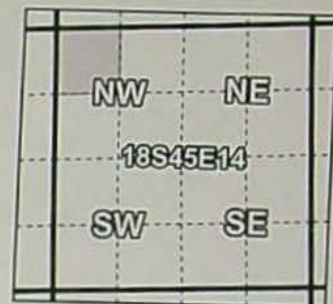
E-RECEIVED
12/16/2022
OWRD

Owyhee Irrigation District

2022 District Transfer Application "On/Off" Map

Certificates: 75691

for Nathan and Terri Flint



Taxlot -0300, 18S45E14 NW/NW: 2.5 Acres On, 8.35 Acres Total (Cert 75691 IR)
Taxlot -0300, 18S45E14 NW/NW: 2.5 Acres Off, 5.85 Acres Remaining (Cert 75691 IR)

- Pipelines and Canals
- Transfer - ON
- Transfer - OFF
- Taxlots
- Primary Water Right



1 inch = 400 feet

Prepared by Owyhee Irrigation District | November 2022

Owyhee Irrigation District

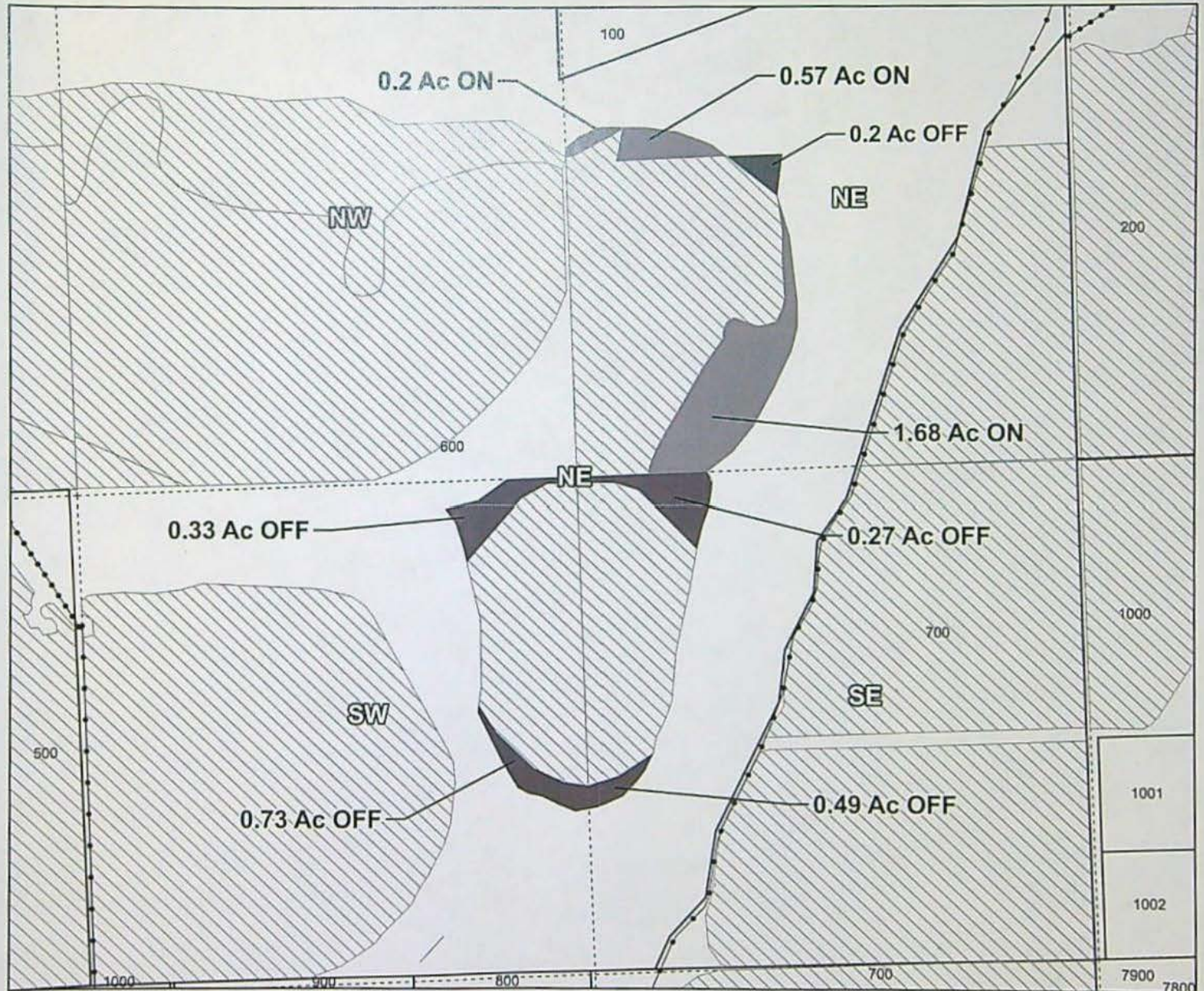
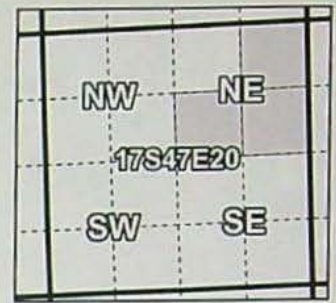
2022 District Transfer Application "On/Off" Map

Certificates: 75691

for Sun Eagle Farms, LLC

E-RECEIVED
12/16/2022
OWRD

SUPERSEDED



Taxlot -0600, 17S47E20 NE/NE: 2.45 Acres On, 13.05 Acres Total (Cert 75691 IR)
Taxlot -0600, 17S47E20 NE/NE: 0.2 Acres Off, 12.85 Acres Remaining (Cert 75691 IR)
Taxlot -0600, 17S47E20 SE/NE: 0.76 Acres Off, 26.69 Acres Remaining (Cert 75691 IR)
Taxlot -0600, 17S47E20 SW/NE: 1.06 Acres Off, 3.99 Acres Remaining (Cert 75691 IR)

- Pipelines and Canals
- Transfer - ON
- Transfer - OFF
- Taxlots
- ▨ Primary Water Right



1 inch = 400 feet

Prepared by Owyhee Irrigation District | November 2022

SUPERSEDED

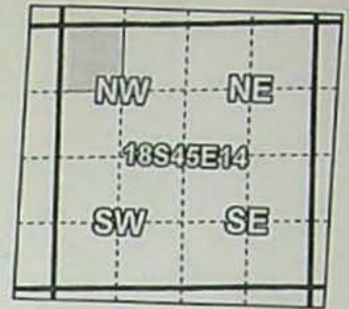
Owyhee Irrigation District

2022 District Transfer Application "On" Map

Received by OWRD

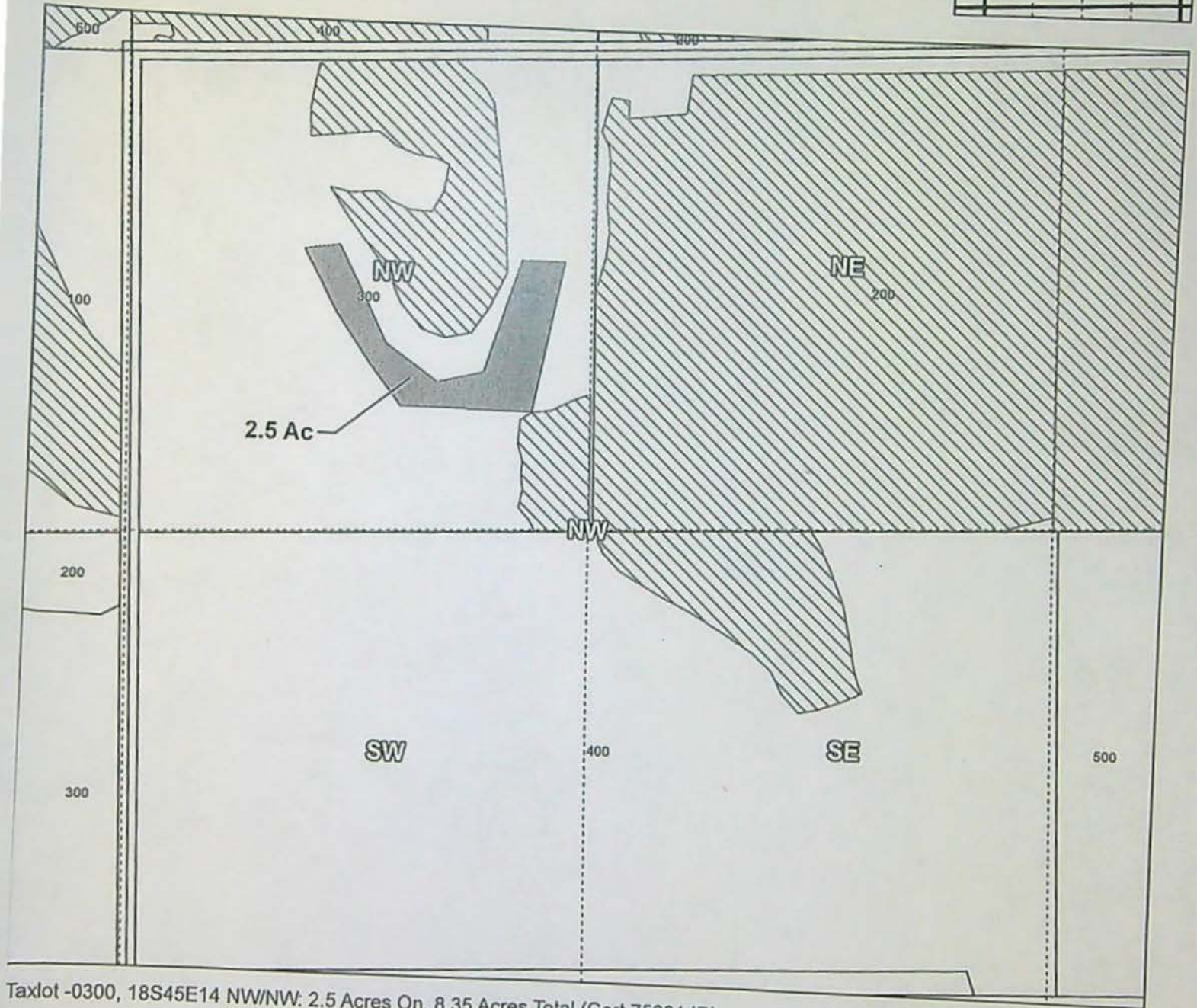
NOV 21 2022

Salem, OR



Certificates: 75691

for Nathan and Terri Flint



Taxlot -0300, 18S45E14 NW/NW: 2.5 Acres On, 8.35 Acres Total (Cert 75691 IR)

- Pipelines and Canals
- Transfer
- Taxlots
- ▨ Primary Water Right

14123



1 inch = 400 feet

Prepared by Owyhee Irrigation District | November 2022

SUPERSEDED

Owyhee Irrigation District

2022 District Transfer Application "Off" Map

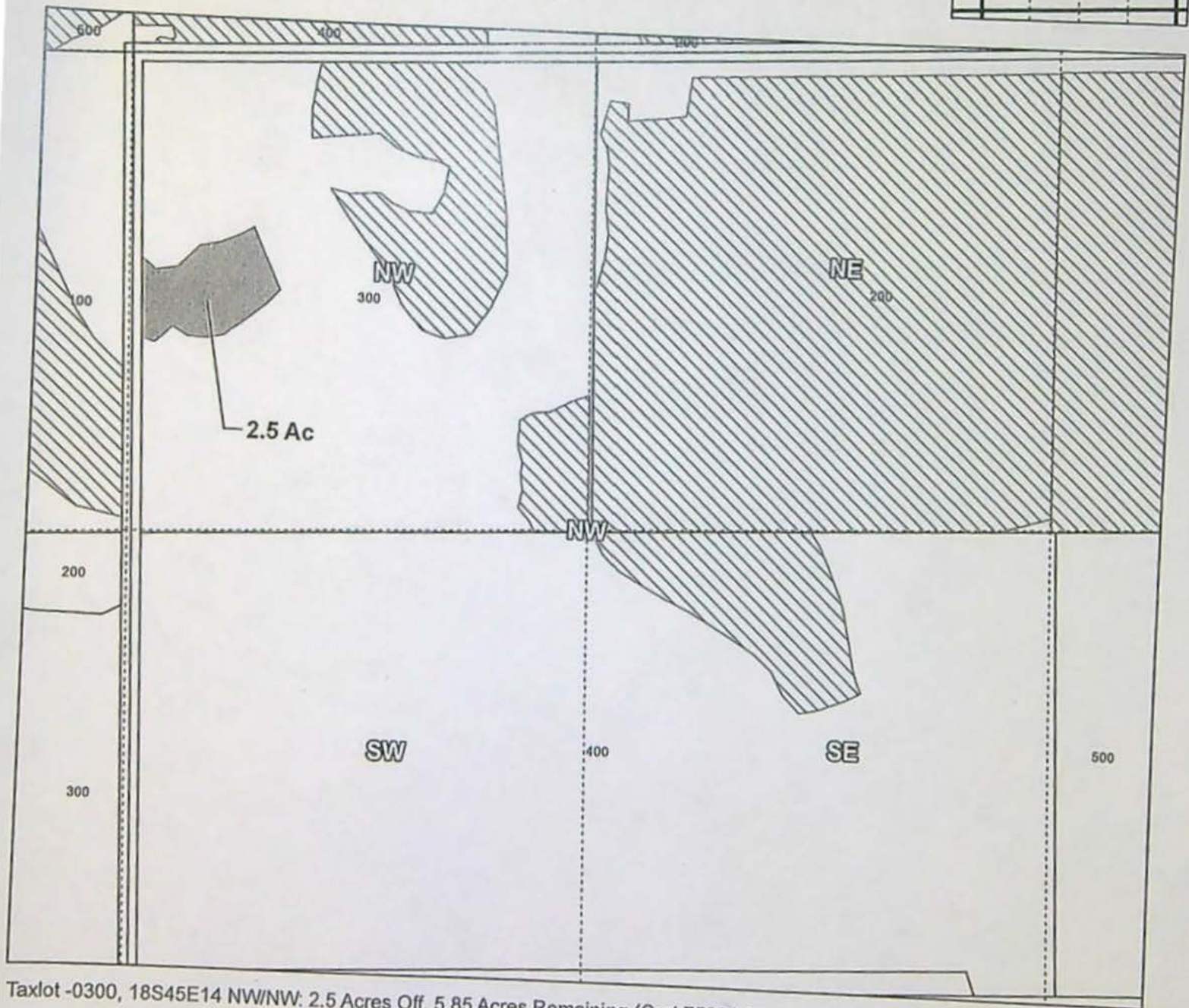
Received by OWRD

NOV 21 2022

Salem, OR

Certificates: 75691

for Nathan and Terri Flint



Taxlot -0300, 18S45E14 NW/NW: 2.5 Acres Off, 5.85 Acres Remaining (Cert 75691 IR)

- Pipelines and Canals
- Transfer
- Taxlots
- ▨ Primary Water Right



1 inch = 400 feet

14123

Prepared by Owyhee Irrigation District | November 2022

SUPERSEDED

Owyhee Irrigation District				2022 Water Rights Transfer				ON MAP				Remaining/ Total Acres per tax lot
POD or POA #	Priority Date	Use	Twp	Rng	Sec	QQ	County Tax Lot	Acres	Status	Name	DINN	per QQ
75691	8/19/24-2/15	IR	17	47	20	NENE	600	2.45	ON MAP	Sun Eagle Farms	22-58500	
75691	8/19/24-2/15	IR	20	45	23	NESE	2100	0.6	ON MAP	Jordan Dimock	22-25400	
75691	8/19/24-2/15	IR	20	45	13	NESE	200	0.72	ON MAP	SBWC,LLC	22-25300	
75691	8/19/24-2/15	IR	20	45	35	NESE	2800	0.5	ON MAP	Ken Hatfield	22-17300	
75691	8/19/24-2/15	IR	17	47	17	NWNW	200	1.0	ON MAP	Randy Oldenkamp	22-63000	
75691	8/19/24-2/15	IR	20	46	15	NWSE	700	1.36	ON MAP	Dave Bunker	22-33400	
75691	8/19/24-2/15	IR										
75691	8/19/24-2/15	IR	20	45	13	SENE	200	3.27	ON MAP	SBWC,LLC	22-25300	
75691	8/19/24-2/15	IR										
75691	8/19/24-2/15	IR	18	45	14	NWNW	300	2.5	ON MAP	Nathan Flint	22-54701	
75691	8/19/24-2/15	IR							ON MAP			
75691	8/19/24-2/15	IR							ON MAP			
								</				

SUPERSEDED

14123