

District

Name Central Oregon Irrigation dist

Address 1055 SW Lake Court
Redmond OR 97756
brooksbank@cod.org

Change in PO

Date Filed 7/14/2023

Initial notice date 7/25/2023

DPD issued date

PD issued date

PD notice date

Date of FO 11/14/2023 Vol 139 Page 357-628

correcting order 7/12/2024 131 650

C-Date 10/1/2025

COBU due date 10/1/2020

COBU Received date

Certificate issued

DESCRIPTION OF WATER RIGHT(s)

Name of Stream Deschutes River

Trib. of Columbia River

Use _____ County _____

Quantity of water (CFS) _____ No. of Acres _____

Name of ditch

App# Decree Per # Desch. River Cert # 94950 PR Date _____

App# S-13180 Per # S-23256 Cert # 76714 PR Date _____

App# _____ Per # _____ Cert # _____ PR Date _____

App# _____ Per # _____ Cert # _____ PR Date _____

App# _____ Per # _____ Cert # _____ PR Date _____

FEES PAID		
Date	Amount	Receipt #
<u>7-14-23</u>	<u>1,970.00</u>	<u>141161</u>

FEES REFUNDED		
Date	Amount	Receipt #

Assignments: _____

Irrigation District BOR

Agent _____

CWRE _____

CC's list _____

☐ - Oversized map - Location _____



Oregon

Tina Kotek, Governor

Water Resources Department

North Mall Office Building

725 Summer St NE, Suite A

Salem, OR 97301

Phone 503 986-0900

Fax 503 986-0904

July 12, 2024

Central Oregon Irrigation District
1055 SW Lake Court
Redmond, OR 97756

Reference: T-14284 Superseding Correcting Final Order

Enclosed is a correcting final order recorded in Special Order Vol. 131, Page 650, issued to correct a scrivener's error in the order recorded in Special Order Vol. 129, Page 357.

If you have any questions please contact your caseworker, Ann Reece, by telephone at (503) 979-3214 or by e-mail at Ann.L.Reece@water.oregon.gov.

Sincerely,

Elyse Richman
Water Right Support
Transfers and Conservation Section

cc: Watermaster Dist. #11, Jeremy T. Giffin *(via email)*
U.S. Bureau of Reclamation

Enclosures

BEFORE THE WATER RESOURCES DEPARTMENT
OF THE
STATE OF OREGON

In the Matter of Special Order Volume 129,)
Pages 357-362 Approving T-14284,)
Deschutes and Crook Counties)

CORRECTING ORDER FOR TRANSFER
APPLICATION T-14284

Applicant

CENTRAL OREGON IRRIGATION DISTRICT
1055 SW LAKE CT.
REDMOND, OR 97756

Findings of Fact

1. On November 14, 2023, the Department signed an order approving Transfer T-14284. The order was recorded at Special Order Volume 129, Pages 357-362.
2. This order is issued to correct a scrivener's error in one of the quarter-quarters of the authorized place of use table shown in Findings of Fact #4 and #6. The quarter-quarter was incorrectly listed as being within the SENE. The correction is shown in **bold**, below.

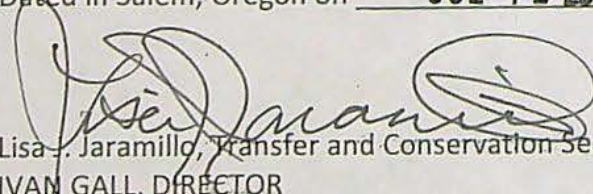
Authorized Place of Use:

Twp	Rng	Mer	Sec	Q-Q	Acres	Tax Lot	User Name	Notice	POD
17 S	14 E	WM	10	SE SE	0.54	800	MILTENBERGER	2023-022	1

Now, therefore, it is ORDERED:

1. Findings of Fact #4 and #6 in the order approving T-14284, as recorded in Special Order Volume 129, Pages 357-362 are hereby corrected as shown in Finding of Fact #2, above.
2. All other provisions of Special Order Volume 129, Pages 357-362, remain in effect.

Dated in Salem, Oregon on JUL 12 2024


Lisa J. Jaramillo, Transfer and Conservation Section Manager for
IVAN GALL, DIRECTOR
Oregon Water Resources Department

Mailing Date: JUL 15 2024

This final order is in a contested case and is subject to judicial review by the Court of Appeals under ORS 183.482. Any petition for judicial review must be filed within the 60-day time period specified by ORS 183.482(1). Pursuant to ORS 536.075(2) and OAR 137-003-0675, you may petition for judicial review or petition the Director for reconsideration of this order. A petition for reconsideration may be granted or denied by the Director, and if no action is taken within 60 days following the date the petition was filed, the petition shall be deemed denied.

Within 20 days after this final order is issued (i.e., mailing date), the district or any protestant may file with the commission exceptions to the final order. The commission shall issue an order granting or denying the exceptions within 30 days after receiving the exceptions. ORS 540.580(10).



Oregon

Tina Kotek, Governor

Water Resources Department

North Mall Office Building

725 Summer St NE, Suite A

Salem, OR 97301

Phone 503 986-0900

Fax 503 986-0904

www.oregon.gov/owrd

November 14, 2023

CENTRAL OREGON IRRIGATION DISTRICT
1055 SW LAKE COURT
REDMOND, OR 97756

REFERENCE: District Transfer T-14284

Enclosed is a copy of the final order approving your District Transfer.

The time allowed to complete the transfer is specified in the final order. You are required to submit a claim of beneficial use to this Department within one year of the date you complete the change(s) or within one year of the completion date authorized final order whichever comes first. If necessary, you may request more time by filing for transfer extension. All extensions are subject to approval.

To file a claim please include:

1. A CLAIM OF BENEFICIAL USE form
2. A CLAIM OF BENEFICIAL USE SITE REPORT
3. A Claim of Beneficial Use Map (this map does not need to be prepared by a Certified Water Rights Examiner (CWRE))

All forms needed to file a claim for a district transfer are available at

<https://www.oregon.gov/OWRD/programs/WaterRights/Transfers/DistTransfer/Pages/Forms.aspx>

If you have any questions related to the approval of this transfer, you may contact your caseworker Ann Reece by telephone at (503) 979-3214 or by e-mail at Ann.L.Reece@water.oregon.gov.

Sincerely,

Julie C. Baustian

Water Right Services Support

Transfers and Conservation Section

cc: Jeremy T. Giffin, Watermaster Dist. # 11 (via email)
Bureau of Reclamation

Enclosure

BEFORE THE WATER RESOURCES DEPARTMENT
OF THE
STATE OF OREGON

In the Matter of Transfer Application)	FINAL ORDER APPROVING
T-14284, Deschutes and Crook Counties)	A DISTRICT PERMANENT TRANSFER FOR
)	PLACE OF USE

Authority

Oregon Revised Statutes (ORS) 540.570 to 540.580 establish the process in which a district may submit a request to transfer a water right within district boundaries. Oregon Administrative Rule (OAR) Chapter 690, Division 385 implements the statutes and provides the Department's procedures and criteria for evaluating district transfer applications.

Applicant

CENTRAL OREGON IRRIGATION DISTRICT
1055 SW LAKE CT.
REDMOND, OR 97756

Findings of Fact

1. On July 14, 2023, Central Oregon Irrigation District (COID) filed a district transfer application to permanently change the places of use under Certificates 94956 and 76714. The Department assigned the application number T-14284.
2. Notice of the District Permanent Transfer Application was published on July 25, 2023, pursuant to ORS 540.580 and OAR 690-385-4400. No comments were filed in response to the notice.
3. The U.S. Bureau of Reclamation was notified of the transfer application on July 25, 2023; no comments were received within 90 days of the notification.
4. The portion of the first right to be transferred is as follows:
Certificate: 94956 in the name of CENTRAL OREGON IRRIGATION DISTRICT (confirmed by decree of the Circuit Court of the State of Oregon for Deschutes County)
Use: IRRIGATION of 22.73 acres
Priority Dates: OCTOBER 31, 1900 and DECEMBER 2, 1907
Seasons of Use: Season 1: April 1 through April 30 & October 1 through October 31
Season 2: May 1 through May 14 & September 15 through September 30
Season 3: May 15 through September 14

This final order in a contested case and is subject to judicial review by the Court of Appeals under ORS 183.482. Any petition for judicial review must be filed within the 60-day time period specified by ORS 183.482(1). Pursuant to ORS 536.075(2) and OAR 137-003-0675, you may petition for judicial review or petition the Director for reconsideration of this order. A petition for reconsideration may be granted or denied by the Director, and if no action is taken within 60 days following the date the petition was filed, the petition shall be deemed denied.

Within 20 days after this final order is issued (i.e., mailing date), the district or any protestant may file with the commission exceptions to the final order. The commission shall issue an order granting or denying the exceptions within 30 days after receiving the exceptions. ORS 540.580(10).

Maximum Quantity (Rate) that can be applied to an acre:

Season 1: Limited to 1/80 cubic foot per second (cfs) per acre

Season 2: Limited to 1/60 cfs per acre

Season 3: Limited to 1/32.4 cfs per acre

Maximum Duty that can be applied to an acre:

Not to exceed 9.91 acre-feet (af) per acre per year.

The above listed rates and duty reflect allowance of a 45% transmission loss as determined by decree of the Circuit Court of Deschutes County, dated March 24, 1933. Those lands not served from the district main canal systems, but by direct pumping from the Deschutes River, are not allowed the 45% transmission loss.

Source: The DESCHUTES RIVER, tributary to the COLUMBIA RIVER

Authorized Points of Diversion:

POD	Twp	Rng	Mer	Sec	Q-Q	Measured Distances
1	18 S	11 E	WM	13	SW NE	CENTRAL OREGON CANAL: 1520 FEET SOUTH AND 1535 FEET WEST FROM THE NE CORNER OF SECTION 13
11	17 S	12 E	WM	29	SE NE	COID NORTH CANAL: 850 FEET NORTH AND 630 FEET WEST FROM THE E1/4 CORNER OF SECTION 29

Authorized Place of Use:

IRRIGATION									
Twp	Rng	Mer	Sec	Q-Q	Acres	Taxlot	Water User	Notice	POD
13 S	13 E	WM	34	NE SW	2.10	103	THE KNIGHT JOINT TRUST	2023-015	11
13 S	13 E	WM	34	SE SW	5.90	103	THE KNIGHT JOINT TRUST	2023-015	11
14 S	13 E	WM	16	SE NE	0.68	202	COID	2023-015	11
14 S	13 E	WM	22	SW SE	0.21	1200	KLUEHE	2023-017	11
14 S	13 E	WM	24	SW SE	0.46	1300	LUNSFORD	2023-020	11
14 S	13 E	WM	31	SE NE	3.13	700	COID	2023-021	11
14 S	13 E	WM	33	NE SE	2.70	2300	COID	2023-020	11
14 S	13 E	WM	33	NE SE	0.40	2200	COID	2023-020	11
15 S	12 E	WM	12	NE SW	3.13	1002	LATTAVO	2023-021	11
15 S	12 E	WM	12	NW SW	0.35	1002	LATTAVO	2023-021	11
15 S	12 E	WM	13	SW SE	0.15	1403	COID	2023-015	11
15 S	12 E	WM	25	NE SW	0.34	1000	BRUMBLEY	2023-013	11
17 S	12 E	WM	2	SW SE	0.74	604	COID	2023-020	11
17 S	12 E	WM	14	NE NW	0.21	301	COID	2023-020	11
17 S	12 E	WM	23	NW SE	0.15	1500	LEPORE	2023-014	1
17 S	13 E	WM	31	SE NE	0.58	900	COAD	2023-012	1
17 S	14 E	WM	10	SE NE	0.54	800	MILTENBERGER	2023-022	1
17 S	14 E	WM	11	SW SW	0.42	800	MILTENBERGER	2023-022	1
18 S	13 E	WM	3	SW SE	0.09	701	HOLLAND	2023-019	1
18 S	13 E	WM	3	SE SE	0.19	701	HOLLAND	2023-019	1
18 S	13 E	WM	11	NE SW	0.26	701	PETERSON	2023-023	1
TOTAL					22.73				

5. Transfer Application T-14284 proposes to change the place of use to:

Proposed Place of Use:

IRRIGATION									
Twp	Rng	Mer	Sec	Q-Q	Acres	Taxlot	Water User	Notice	POD
13 S	13 E	WM	33	SW NE	5.05	200	THE KNIGHT JOINT TRUST	2023-015	11
13 S	13 E	WM	33	SE NW	2.00	200	THE KNIGHT JOINT TRUST	2023-015	11
13 S	13 E	WM	33	NW SE	1.55	400	THE KNIGHT JOINT TRUST	2023-015	11
13 S	13 E	WM	34	NE SW	0.08	103	THE KNIGHT JOINT TRUST	2023-015	11
13 S	13 E	WM	34	NW SW	0.15	103	THE KNIGHT JOINT TRUST	2023-015	11
14 S	13 E	WM	22	SW SE	0.21	1200	KLUEHE	2023-017	11
14 S	13 E	WM	24	SW SE	1.38	1300	LUNSFORD	2023-020	11
14 S	13 E	WM	24	SE SE	3.13	1300	LUNSFORD	2023-020	11
15 S	12 E	WM	12	NE SW	5.51	1002	LATTAVO	2023-021	11
15 S	12 E	WM	12	NW SW	1.10	1002	LATTAVO	2023-021	11
15 S	12 E	WM	25	NE SW	0.34	1000	BRUMBLEY	2023-013	11
17 S	12 E	WM	23	NW SE	0.15	1500	LEPORE	2023-014	1
17 S	13 E	WM	31	SE NE	0.58	900	COAD	2023-012	1
17 S	14 E	WM	11	SW SW	0.96	800	MILTENBERGER	2023-022	1
18 S	13 E	WM	3	SW SE	0.24	701	HOLLAND	2023-019	1
18 S	13 E	WM	3	SE SE	0.04	701	HOLLAND	2023-019	1
18 S	13 E	WM	11	NE SW	0.26	701	PETERSON	2023-023	1
TOTAL					22.73				

6. The portion of the second right to be transferred is as follows:

Certificate: 76714 in the name of CENTRAL OREGON IRRIGATION DISTRICT (perfected under Permit S-23256)

Use: SUPPLEMENTAL IRRIGATION of 22.73 acres

Priority Date: FEBRUARY 28, 1913

Limit/Duty: Limited to 50,000 acre-feet of stored water only. The appropriation shall be limited to the duty of water as set out in the modified supplemental decree of the circuit court dated March 24, 1933 in the matter of the determination of the relative rights to the use of the waters of the Deschutes River and its tributaries; provided further that the amount of water allowed herein, together with the amount secured under any other right existing for the same lands shall not exceed the limitation allowed herein, and shall be further limited to the terms of an inter-district contract dated January 4, 1938.

Source: CRANE PRAIRIE RESERVOIR, constructed under Permit R-1687, a tributary of the DESCHUTES RIVER

Authorized Point of Diversion:

Twp	Rng	Mer	Sec	Q-Q	POD Name
21 S	8 E	WM	17	NE NE	CRANE PRAIRIE RESERVOIR DAM

Authorized Place of Use:

SUPPLEMENTAL IRRIGATION									
Twp	Rng	Mer	Sec	Q-Q	Acres	Taxlot	Water User	Notice	POD
13 S	13 E	WM	34	NE SW	2.10	103	THE KNIGHT JOINT TRUST	2023-015	11
13 S	13 E	WM	34	SE SW	5.90	103	THE KNIGHT JOINT TRUST	2023-015	11
14 S	13 E	WM	16	SE NE	0.68	202	COID	2023-015	11
14 S	13 E	WM	22	SW SE	0.21	1200	KLUEHE	2023-017	11
14 S	13 E	WM	24	SW SE	0.46	1300	LUNSFORD	2023-020	11
14 S	13 E	WM	31	SE NE	3.13	700	COID	2023-021	11
14 S	13 E	WM	33	NE SE	2.70	2300	COID	2023-020	11
14 S	13 E	WM	33	NE SE	0.40	2200	COID	2023-020	11
15 S	12 E	WM	12	NE SW	3.13	1002	LATTAVO	2023-021	11
15 S	12 E	WM	12	NW SW	0.35	1002	LATTAVO	2023-021	11
15 S	12 E	WM	13	SW SE	0.15	1403	COID	2023-015	11
15 S	12 E	WM	25	NE SW	0.34	1000	BRUMBLEY	2023-013	11
17 S	12 E	WM	2	SW SE	0.74	604	COID	2023-020	11
17 S	12 E	WM	14	NE NW	0.21	301	COID	2023-020	11
17 S	12 E	WM	23	NW SE	0.15	1500	LEPORE	2023-014	11
17 S	13 E	WM	31	SE NE	0.58	900	COAD	2023-012	11
17 S	14 E	WM	10	SE NE	0.54	800	MILTENBERGER	2023-022	11
17 S	14 E	WM	11	SW SW	0.42	800	MILTENBERGER	2023-022	1
18 S	13 E	WM	3	SW SE	0.09	701	HOLLAND	2023-019	1
18 S	13 E	WM	3	SE SE	0.19	701	HOLLAND	2023-019	1
18 S	13 E	WM	11	NE SW	0.26	701	PETERSON	2023-023	1
TOTAL					22.73				

7. Transfer Application T-14284 proposes to change the place of use to:

Proposed Place of Use:

SUPPLEMENTAL IRRIGATION									
Twp	Rng	Mer	Sec	Q-Q	Acres	Taxlot	Water User	Notice	POD
13 S	13 E	WM	33	SW NE	5.05	200	THE KNIGHT JOINT TRUST	2023-015	11
13 S	13 E	WM	33	SE NW	2.00	200	THE KNIGHT JOINT TRUST	2023-015	11
13 S	13 E	WM	33	NW SE	1.55	400	THE KNIGHT JOINT TRUST	2023-015	11
13 S	13 E	WM	34	NE SW	0.08	103	THE KNIGHT JOINT TRUST	2023-015	11
13 S	13 E	WM	34	NW SW	0.15	103	THE KNIGHT JOINT TRUST	2023-015	11
14 S	13 E	WM	22	SW SE	0.21	1200	KLUEHE	2023-017	11
14 S	13 E	WM	24	SW SE	1.38	1300	LUNSFORD	2023-020	11
14 S	13 E	WM	24	SE SE	3.13	1300	LUNSFORD	2023-020	11
15 S	12 E	WM	12	NE SW	5.51	1002	LATTAVO	2023-021	11
15 S	12 E	WM	12	NW SW	1.10	1002	LATTAVO	2023-021	11
15 S	12 E	WM	25	NE SW	0.34	1000	BRUMBLEY	2023-013	11

SUPPLEMENTAL IRRIGATION									
TwP	Rng	Mer	Sec	Q-Q	Acres	Taxlot	Water User	Notice	POD
17 S	12 E	WM	23	NW SE	0.15	1500	LEPORE	2023-014	1
17 S	13 E	WM	31	SE NE	0.58	900	COAD	2023-012	1
17 S	14 E	WM	11	SW SW	0.96	800	MILTENBERGER	2023-022	1
18 S	13 E	WM	3	SW SE	0.24	701	HOLLAND	2023-019	1
18 S	13 E	WM	3	SE SE	0.04	701	HOLLAND	2023-019	1
18 S	13 E	WM	11	NE SW	0.26	701	PETERSON	2023-023	1
TOTAL					22.73				

8. The Department finds that the district permanent transfer application was submitted according to ORS 540.580 and OAR 690-385-4000, contains the information required under OARs 690-385-4200 and 690-385-2000, and includes maps meeting the requirements of OARs 690-385-4300 and 690-385-2200.
9. The Department finds that the proposed district permanent transfer meets all the criteria set forth in ORS 540.580 and OAR 690-385-4000.
10. The proposed change in places of use will not result in enlargement of the right as defined in OAR 690-385-0100(4).
11. The proposed change in places of use will not result in injury to other water rights as defined in OAR 690-385-0100(6).
12. Any other applicable requirements for district permanent water right transfers are met as required in OAR 690-385-4500.

Conclusions of Law


The proposed change in places of use as proposed in Transfer Application T-14284 comply with and satisfy the requirements of ORS 540.580 and OAR 690-385-4500.

Now, therefore, it is ORDERED:

1. The proposed change in places of use to the water rights evidenced by Certificates 94956 and 76714 are approved.
2. The places of use from which the water rights are transferred off by Transfer T-14284 shall no longer be irrigated and are cancelled from Certificates 94956 and 76714.
3. The right to the use of the water at the place of use NOT modified by this order is restricted to beneficial and is subject to all other conditions and limitations contained in Certificates 94956 and 76714, and any related decree.
4. The district shall maintain and operate the existing measurement device and shall make such improvements as may be required by the Department.

5. Full beneficial use of the water shall be made, consistent with the terms of this order, on or before **October 1, 2025**. A Claim of Beneficial Use shall be submitted by COID to the Department within one year after the deadline for completion of the changes and full beneficial use of the water.
6. Water right Certificates 94956 and 76714 are modified. After satisfactory proof of completion has been determined by the Department, superseding water right certificates will be issued when the Department determines it is necessary for record keeping.

Dated in Salem, Oregon on NOV 14 2023


Lisa J. Jaramillo, Transfer and Conservation Section Manager, for
Douglas E. Woodcock, Acting Director
Oregon Water Resources Department

Mailing Date: NOV 15 2023



Oregon

Tina Kotek, Governor

Water Resources Department

North Mall Office Building

725 Summer St NE, Suite A

Salem, OR 97301

Phone 503 986-0900

Fax 503 986-0904

www.oregon.gov/owrd

July 19, 2023

CENTRAL OREGON IRRIGATION DISTRICT
1055 SW LAKE COURT
REDMOND, OR 97756

Reference: District Permanent Transfer T-14284

On July 14, 2023, we received your district transfer application requesting PLACE OF USE changes. The application was accompanied by \$1970.00. Your receipt number 141161 is enclosed.

By copy of this letter, we are asking the Watermaster for their report regarding the potential for injury to existing water rights which may be caused by the change.

This application will be published on the Department's weekly notice dated July 25, 2023, viewable at http://apps.wrd.state.or.us/apps/misc/wrd_notice_view/?notice_id=21. A copy of the application can be assessed through this public notice link. Pursuant to Oregon administrative rules, the Department is requesting public comments on the recently filed district transfer application listed above. Comments may be submitted by any interested persons within 30 days of the weekly notice publication date. Comments must be received by the Department on or before August 24, 2023. For details on how to file comments please refer to the Department's weekly notice. Details for filing protests, if applicable, are also noted on the weekly notice.

If you have any questions, please call the Transfer Section, (503) 986-0935.

cc: Watermaster # 11, Jeremy T. Giffin (*via email*)
Bureau of Reclamation
File

Enclosure

Oregon Water Resources Department

Date 7/7/2023
Type Reference
Bill P-2023-002 PERM WROriginal Amt.
1,970.00Balance Due
1,970.00

7/11/2023

Discount

Check Amount

Payment
1,970.00
1,970.00

31892

First Interstate Bank

RECEIVED

JUL 14 2023

OWRD

1,970.00

STATE OF OREGON
WATER RESOURCES DEPARTMENT

725 Summer St. N.E. Ste. A

SALEM, OR 97301-4172

(503) 986-0900 / (503) 986-0904 (fax)

RECEIPT # 141161

INVOICE #

RECEIVED FROM: Central Oregon
BY: Irrigation DistrictCASH: ☐ CHECK: # 31892 OTHER: (IDENTIFY) ☐

APPLICATION

PERMIT

TRANSFER T-11284TOTAL REC'D \$ 1,970.00

1083 TREASURY 4170 WRD MISC CASH ACCT

0407 COPIES \$

OTHER: (IDENTIFY) \$

0243 I/S Lease 0244 Muni Water Mgmt. Plan 0245 Cons. Water

4270 WRD OPERATING ACCT

MISCELLANEOUS

0407 COPY & TAPE FEES 46110 \$

0410 RESEARCH FEES \$

0408 MISC REVENUE: (IDENTIFY) \$

TC162 DEPOSIT LIAB. (IDENTIFY) \$

0240 EXTENSION OF TIME \$

WATER RIGHTS:

0201 SURFACE WATER EXAM FEE 0202 RECORD FEE \$

0203 GROUND WATER EXAM FEE 0204 RECORD FEE \$

0205 TRANSFER EXAM FEE \$ 1,970.00

WELL CONSTRUCTION

0218 WELL DRILL CONSTRUCTOR EXAM FEE 0219 LICENSE FEE \$

LANDOWNER'S PERMIT 0220 LICENSE FEE \$

OTHER (IDENTIFY)

0536 TREASURY 0437 WELL CONST. START FEE

0211 WELL CONST START FEE \$ CARD#

0210 MONITORING WELLS \$ CARD#

OTHER (IDENTIFY)

0607 TREASURY 0467 HYDRO ACTIVITY LIC NUMBER

0233 POWER LICENSE FEE (FW/WRD) \$

0231 HYDRO LICENSE FEE (FW/WRD) \$

HYDRO APPLICATION \$

TREASURY OTHER / RDX

FUND TITLE

OBJ. CODE VENDOR #

DESCRIPTION \$

RECEIPT: 141161

DATED: 7/14/2023 BY: M. Calley

Distribution - White Copy - Customer, Yellow Copy - Fiscal, Blue Copy - File, Buff Copy - Fiscal



Oregon Water Resources Department
725 Summer Street NE, Suite A
Salem Oregon 97301-1266
(503) 986-0900
www.wrd.state.or.us

Application for District Permanent Water Right

P-2023-002

Transfer

Please type or print legibly in dark ink. If your application is incomplete or inaccurate, we will return it to you. If any requested information does not apply to your application, insert "N/A" to indicate "Not Applicable." As you complete this form, please refer to notes and guidance included on the application. A summary of review criteria and procedures that are generally applicable to the application is available at www.wrd.state.or.us/OWRD/PUBS/forms.shtml#app_criteria_review.

Change in Place of Use Only

1A. APPLICANT INFORMATION

IRRIGATION DISTRICT CENTRAL OREGON IRRIGATION DISTRICT			PHONE NO. 541-548-6047	ADDITIONAL CONTACT NO. Gina Brooksbank
ADDRESS 1055 SW LAKE COURT			COUNTY DESCHUTES	
CITY REDMOND	STATE OR	ZIP 97756	E-MAIL gbrooksbank@coid.org	
BY PROVIDING AN E-MAIL ADDRESS, CONSENT IS GIVEN TO RECEIVE ALL CORRESPONDENCE FROM THE DEPARTMENT ELECTRONICALLY. COPIES OF THE FINAL ORDER DOCUMENTS WILL ALSO BE MAILED.				

1B. AGENT INFORMATION

AGENT/BUSINESS NAME			PHONE NO.	ADDITIONAL CONTACT NO.
ADDRESS			FAX NO.	
CITY	STATE	ZIP	E-MAIL	
BY PROVIDING AN E-MAIL ADDRESS, CONSENT IS GIVEN TO RECEIVE ALL CORRESPONDENCE FROM THE DEPARTMENT ELECTRONICALLY. COPIES OF THE FINAL ORDER DOCUMENTS WILL ALSO BE MAILED.				

2. PROPOSED CHANGE(S) TO WATER RIGHT(S)

- List all water rights to be affected by this transfer. Indicate the certificate, permit, decree or other identifying number(s) in the table below: (Attach additional pages as necessary.)

	Certificate	Permit / Previous Transfer	Decree
1.	94956	-	PRIMARY
2.	76714	-	SUPPLEMENTAL
3.		-	
4.		-	
5.		-	
6.		-	

RECEIVED

JUL 14 2023

OWRD

3. ATTACHMENTS

Check each of the following **attachments** included with this application. The application will be returned if all required attachments are not included.

<p>Supplemental Form A –</p> <p>Description of Proposed Change(s) to a Water Right</p> <p><input checked="" type="checkbox"/> A <u>separate</u> Supplemental Form A is enclosed for <u>each</u> water right to be affected by this transfer.</p> <p>Map</p> <p><input checked="" type="checkbox"/> Permanent Transfer A map meeting the requirements of OAR 690-385-3300 must be included but need not be prepared by a Certified Water Right Examiner (CWRE).</p>	<p>Fees:</p> <p><input checked="" type="checkbox"/> Amount enclosed: \$1,970 mailed. See the Department's Fee Schedule at www.wrd.state.or.us or call (503) 986-0900.</p> <p>Land Use Compatibility Statement</p> <p><input type="checkbox"/> The Land Use Information Form is <u>not</u> required if water is to be diverted, conveyed and/or used only on federal lands or if <u>ALL</u> of the following apply: a) a change in place of use only, b) a change that does not involve the placement or modification of structures, c) the use of water is for irrigation only and d) the use is located within an irrigation district or an exclusive farm use zone.</p>
---	---

4. SIGNATURES

The district certifies the following:

- (1) The water rights proposed for transfer are water rights subject to transfer and are not subject to forfeiture for nonuse under ORS 540.610;
- (2) Each user affected by the proposed transfer has provided written authorization for the transfer and such authorization is on file with the district;
- (3) For lands which are no longer irrigated or susceptible of irrigation that are included in this transfer under the authority of ORS 540.572 and OAR 690-385-5000, notices as required under ORS 572 and OAR 690-385-5100 have been given to the user and any security interest holder of record of intent to transfer the right and the user was provided an opportunity to resolve the matter in the manner described by ORS 540.572 and OAR 690-385-5400 and 690-385-5600.
- (4) On behalf of the district, I affirm to the best of my knowledge the information contained in this application is true and accurate.


District Manager signature

Craig Horrell
name (print)

7-11-23
date

OR

Authorized District Representative signature

name (print)

date

Before submitting your application to the Department, be sure you have:

- Answered each question completely.
- Included all the required attachments.
- Included a check payable to the Oregon Water Resources Department for the appropriate amount.

14284 -

TABLE 1. - AUTHORIZED PLACE OF USE

PRIMARY	SUPP	TRANSFER	POD	USE	TWP	RNG	SEC	QQ	LOT	ACRES	USER NAME
94956	76714	T-2023-015	#11	IRRIG	13	13	34	NESW	00103	2.100	The Knight Joint Trust
94956	76714	T-2023-015	#11	IRRIG	13	13	34	SESW	00103	5.900	The Knight Joint Trust
94956	76714	T-2023-015	#11	IRRIG	14	13	16	SENE	00202	0.680	COID/Quitclaim
94956	76714	T-2023-017	#11	IRRIG	14	13	22	SWSE	01200	0.210	Kluehe, Arman/Sandra
94956	76714	T-2023-020	#11	IRRIG	14	13	24	SWSE	01300	0.460	Lunsford, Randy/Tonya
94956	76714	T-2023-021	#11	IRRIG	14	13	31	SENE	00700	3.130	COID/Quitclaim
94956	76714	T-2023-020	#11	IRRIG	14	13	33	NESE	02200	0.400	COID/Quitclaim
94956	76714	T-2023-020	#11	IRRIG	14	13	33	NESE	02300	2.700	COID/Quitclaim
94956	76714	T-2023-021	#11	IRRIG	15	12	12	NESW	01002	3.130	Lattavo Family LLC
94956	76714	T-2023-021	#11	IRRIG	15	12	12	NWSW	01002	0.350	Lattavo Family LLC
94956	76714	T-2023-015	#11	IRRIG	15	12	13	SWSE	01403	0.150	COID/Quitclaim
94956	76714	T-2023-013	#11	IRRIG	15	12	25	NESW	01000	0.340	Brumbley, John T.
94956	76714	T-2023-020	#11	IRRIG	17	12	02	SWSE	00604	0.740	COID/Quitclaim
94956	76714	T-2023-020	#11	IRRIG	17	12	14	NENW	00301	0.210	COID/Quitclaim
94956	76714	T-2023-014	#1	IRRIG	17	12	23	NWSE	01500	0.150	Lepore, Brian/Emily
94956	76714	T-2023-012	#1	IRRIG	17	13	31	SENE	00900	0.580	Coad, Robert
94956	76714	T-2023-022	#1	IRRIG	17	14	10	SENE	00800	0.540	Miltenberger, Jeanne Trustee
94956	76714	T-2023-022	#1	IRRIG	17	14	11	SWSW	00800	0.420	Miltenberger, Jeanne Trustee
94956	76714	T-2023-019	#1	IRRIG	18	13	03	SESE	00701	0.190	Holland, Kevin/Danielle
94956	76714	T-2023-019	#1	IRRIG	18	13	03	SWSE	00701	0.090	Holland, Kevin/Danielle
94956	76714	T-2023-023	#1	IRRIG	18	13	11	NESW	00701	0.260	Peterson, Tim/Cheryl
									Total	22.730	

14284-

RECEIVED

JUL 14 2023

OWRD

TABLE 2. - PROPOSED PLACE OF USE

PRIMARY	SUPP	TRANSFER	POD	USE	TWP	RNG	SEC	QQ	LOT	ACRES	USER NAME
94956	76714	T-2023-015	#11	IRRIG	13	13	33	NWSE	00400	1.550	The Knight Joint Trust
94956	76714	T-2023-015	#11	IRRIG	13	13	33	SENE	00200	2.000	The Knight Joint Trust
94956	76714	T-2023-015	#11	IRRIG	13	13	33	SWNE	00200	5.050	The Knight Joint Trust
94956	76714	T-2023-015	#11	IRRIG	13	13	34	NESW	00103	0.080	The Knight Joint Trust
94956	76714	T-2023-015	#11	IRRIG	13	13	34	NWSW	00103	0.150	The Knight Joint Trust
94956	76714	T-2023-017	#11	IRRIG	14	13	22	SWSE	01200	0.210	Cluehe, Arman/Sandra
94956	76714	T-2023-020	#11	IRRIG	14	13	24	SESE	01300	3.130	Lunsford, Randy/Tonya
94956	76714	T-2023-020	#11	IRRIG	14	13	24	SWSE	01300	1.380	Lunsford, Randy/Tonya
94956	76714	T-2023-021	#11	IRRIG	15	12	12	NESW	01002	5.510	Lattavo Family LLC
94956	76714	T-2023-021	#11	IRRIG	15	12	12	NWSW	01002	1.100	Lattavo Family LLC
94956	76714	T-2023-013	#11	IRRIG	15	12	25	NESW	01000	0.340	Brumbley, John T.
94956	76714	T-2023-014	#1	IRRIG	17	12	23	NWSE	01500	0.150	Lepore, Brian/Emily
94956	76714	T-2023-012	#1	IRRIG	17	13	31	SENE	00900	0.580	Coad, Robert
94956	76714	T-2023-022	#1	IRRIG	17	14	11	SWSW	00800	0.960	Miltenberger, Jeanne Trustee
94956	76714	T-2023-019	#1	IRRIG	18	13	03	SESE	00701	0.040	Holland, Kevin/Danielle
94956	76714	T-2023-019	#1	IRRIG	18	13	03	SWSE	00701	0.240	Holland, Kevin/Danielle
94956	76714	T-2023-023	#1	IRRIG	18	13	11	NESW	00701	0.260	Peterson, Tim/Cheryl
									Total	22.730	

P-2023-002

RECEIVED

JUL 14 2023

OWRD



District Permanent Water Right Transfer Application

Supplemental Form A

DESCRIPTION OF PROPOSED CHANGE(S) TO A WATER RIGHT

List only one water right per page. A **separate Supplemental Form A must be completed for each** certificate, permit, decree, or other right involved in the proposed transfer.

Attach additional copies of Supplemental Form A as needed to describe other certificates, permits, decrees or other rights involved in this transfer.

1. CURRENT WATER RIGHT INFORMATION

Water Right Subject to Transfer (check and complete one of the following):

<input checked="" type="checkbox"/> Certificated Right	94956	
	Certificate Number	
<input type="checkbox"/> Adjudicated, Non-certificated Right	Name of Decree	Page Number
<input type="checkbox"/> Permit for which Proof has been Approved	-	Date Claim of Beneficial Use Submitted
	Permit Number	
<input type="checkbox"/> Transferred Right for which Proof has been Filed	-	Date Claim of Beneficial Use Submitted
	Previous Transfer Number	
<input type="checkbox"/> Permit for Supplemental Irrigation	-	
	Permit Number	

- Name on Permit, Certificate, or Decree: CENTRAL OREGON IRRIGATION DISTRICT

- Priority Date(s): OCTOBER 31, 1900 & DECEMBER 2, 1907

If there are **multiple Priority Dates** identified on the water right, any information provided in Supplemental Form A of this application must identify which priority date is associated with each of the authorized points of diversion or appropriation and places of use.

Source(s) of Water to be Affected by Transfer: DESCHUTES RIVER

Tributary to: COLUMBIA RIVER

- Are there **other water rights**, Permits or Ground Water Registrations associated with this land?

☒ Yes ☐ No

If "Yes", what are the Permit, Registration or Certificate Numbers? 76714

Any "layered" water use or a right that is supplemental to a primary right proposed for transfer **must be included in the transfer or be cancelled.**

RECEIVED
JUL 14 2023
OWRD

▪ Certificate Number or other identifying number: 94956

The following information must be provided only for those points of diversion or appropriation that are involved in the transfer.

If a point of diversion or appropriation is not numbered on the decree or water right certificate or permit, assign it a unique number in the following table (e.g. POD #1 or POA(well) #1). Use the number to refer to the point of diversion or appropriation serving the place of use described in Tables I and II. Note: Permanent district transfers do not allow for a change in point of diversion or appropriation to serve the proposed place of use.

Government lot and donation land claim numbers must be included in the table below **only** if the information is reflected on the existing water right.

Location of Existing Authorized Point(s) of Diversion (POD) or Appropriation (POA):

(i.e., the allowed point(s) of diversion or appropriation listed on the water right for the "FROM" or "OFF" lands)

AUTHORIZED POINT(S) of DIVERSION (POD) or APPROPRIATION (POA)							
POD# or POA#	TWP	RNG	SEC	QQ	DLC	GOV'T LOT	MEASURED DISTANCES
1	18 S	11 E	13	SW			CENTRAL OREGON CANAL: 1520' SOUTH AND 1535' WEST FROM THE NE CORNER OF SECTION 13
11	17 S	12 E	29	SE NE			NORTH CANAL: 850' NORTH AND 630' WEST FROM THE E 1/4 CORNER OF SECTION 29

14284 -

RECEIVED

JUL 14 2023

OWRD


P-2023-002

RECEIVED

JUL 14 2023

OWRD

OREGON



WATER RESOURCES
DEPARTMENT

District Permanent Water Right Transfer Application

Supplemental Form A

DESCRIPTION OF PROPOSED CHANGE(S) TO A WATER RIGHT

List only one water right per page. A **separate Supplemental Form A must be completed for each** certificate, permit, decree, or other right involved in the proposed transfer.

Attach additional copies of Supplemental Form A as needed to describe other certificates, permits, decrees or other rights involved in this transfer.

1. CURRENT WATER RIGHT INFORMATION

Water Right Subject to Transfer (check and complete one of the following):

<input checked="" type="checkbox"/> Certificated Right	76714	
	Certificate Number	
<input type="checkbox"/> Adjudicated, Non-certificated Right	Name of Decree	Page Number
<input type="checkbox"/> Permit for which Proof has been Approved	-	
	Permit Number	Date Claim of Beneficial Use Submitted
<input type="checkbox"/> Transferred Right for which Proof has been Filed	-	
	Previous Transfer Number	Date Claim of Beneficial Use Submitted
<input type="checkbox"/> Permit for Supplemental Irrigation	-	
	Permit Number	

- Name on Permit, Certificate, or Decree: CENTRAL OREGON IRRIGATION DISTRICT

- Priority Date(s): FEBRUARY 28, 1913

If there are **multiple Priority Dates** identified on the water right, any information provided in Supplemental Form A of this application must identify which priority date is associated with each of the authorized points of diversion or appropriation and places of use.

Source(s) of Water to be Affected by Transfer: CRANE PRAIRIE RESERVOIR

Tributary to: DESCHUTES RIVER

- Are there **other water rights**, Permits or Ground Water Registrations associated with this land?

☒ Yes ☐ No

If “Yes”, what are the Permit, Registration or Certificate Numbers? 94956

Any “layered” water use or a right that is supplemental to a primary right proposed for transfer **must be included in the transfer or be cancelled.**

RECEIVED
JUL 14 2023

OWRD

The following information must be provided only for those points of diversion or appropriation that are involved in the transfer.

If a point of diversion or appropriation is not numbered on the decree or water right certificate or permit, assign it a unique number in the following table (e.g. POD #1 or POA(well) #1). Use the number to refer to the point of diversion or appropriation serving the place of use described in Tables I and II. Note: Permanent district transfers do not allow for a change in point of diversion or appropriation to serve the proposed place of use.

Government lot and donation land claim numbers must be included in the table below **only** if the information is reflected on the existing water right.

Location of Existing Authorized Point(s) of Diversion (POD) or Appropriation (POA):

(i.e., the allowed point(s) of diversion or appropriation listed on the water right for the "FROM" or "OFF" lands)

AUTHORIZED POINT(S) of DIVERSION (POD) or APPROPRIATION (POA)							
POD# or POA#	TWP	RNG	SEC	QQ	DLC	GOV'T LOT	MEASURED DISTANCES
	21 S	8 E	17	NE NE			CRANE PRAIRIE RESERVOIR DAM

RECEIVED

JUL 14 2023

OWRD

14284-



CENTRAL OREGON
Irrigation
DISTRICT
Since 1918

July 10, 2023

Ann Reece
Oregon Water Resources Department
725 Summer Street, NE Ste "A"
Salem, OR 97301-1266

RE: District Transfer – P-2023-002

Dear Ann,

Please find enclosed our **District Petition Number P-2023-002**. Also enclosed is our check for **\$1,970.00** as payment of the transfer fee. Petition includes **22.73 acres** of irrigation transferred under **ORS 540.580** throughout **2023**.

Please let me know if you have questions or need additional documentation.

Sincerely,

Gina Brooksbank
Assistant Director of Water Rights
541-548-6047
gbrooksbank@coid.org

Encl.

RECEIVED

JUL 14 2023

OWRD

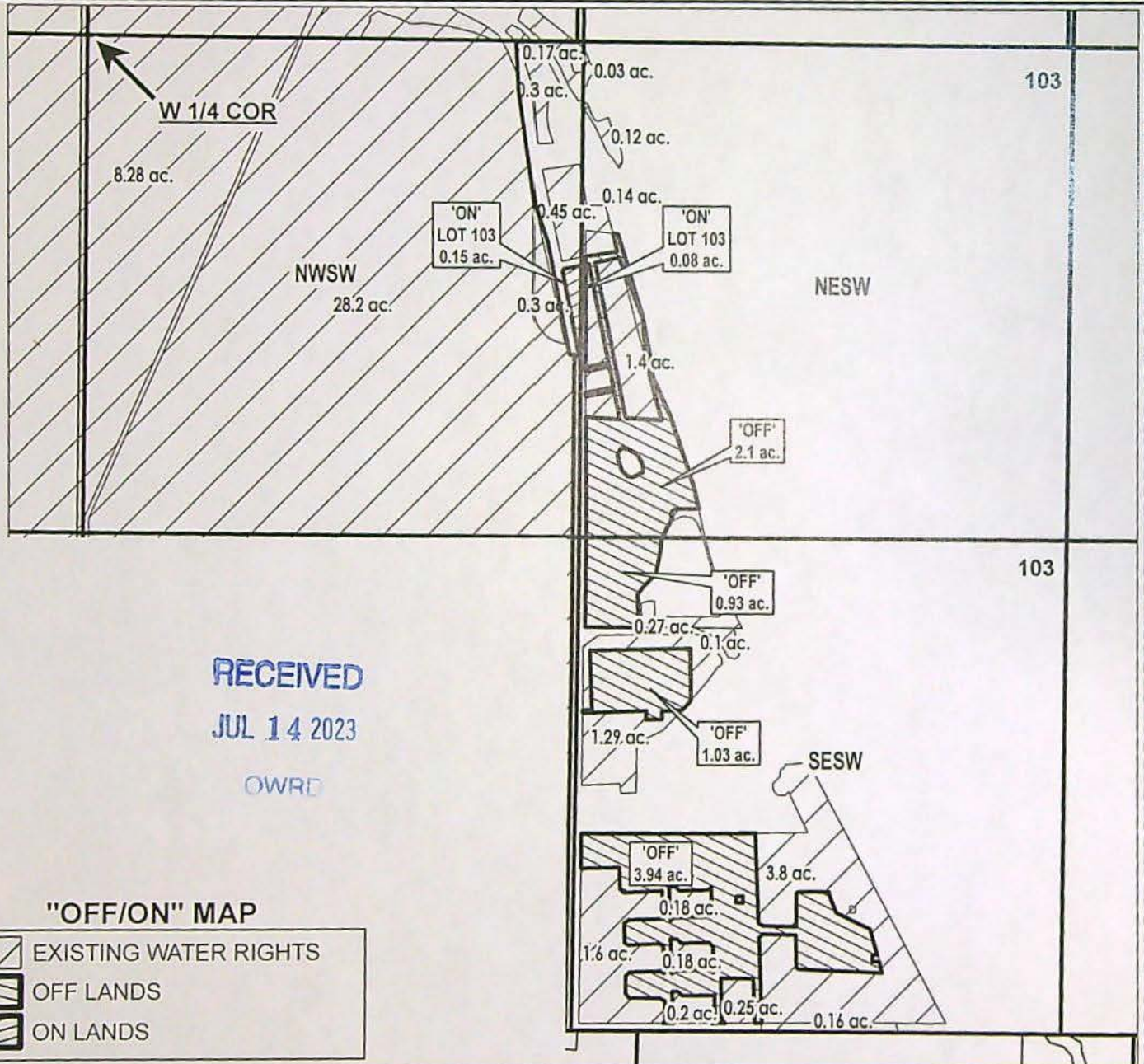
JEFFERSON COUNTY SEC.34 T13S R13E

SCALE - 1" = 400'



DISTRICT INTERNAL
NOTICE #: T-2023-015

NW 1/4 OF THE SW 1/4; NE 1/4 OF THE SW 1/4;
SE 1/4 OF THE SW 1/4



"OFF/ON" MAP

	EXISTING WATER RIGHTS
	OFF LANDS
	ON LANDS



APPLICATION FOR WATER RIGHTS TRANSFER

NAME: The Knight Joint Trust

TAXLOT #: 103

8.0 ACRES 'OFF'

0.23 ACRES 'ON'

DATE: 5/4/2023

14284 -

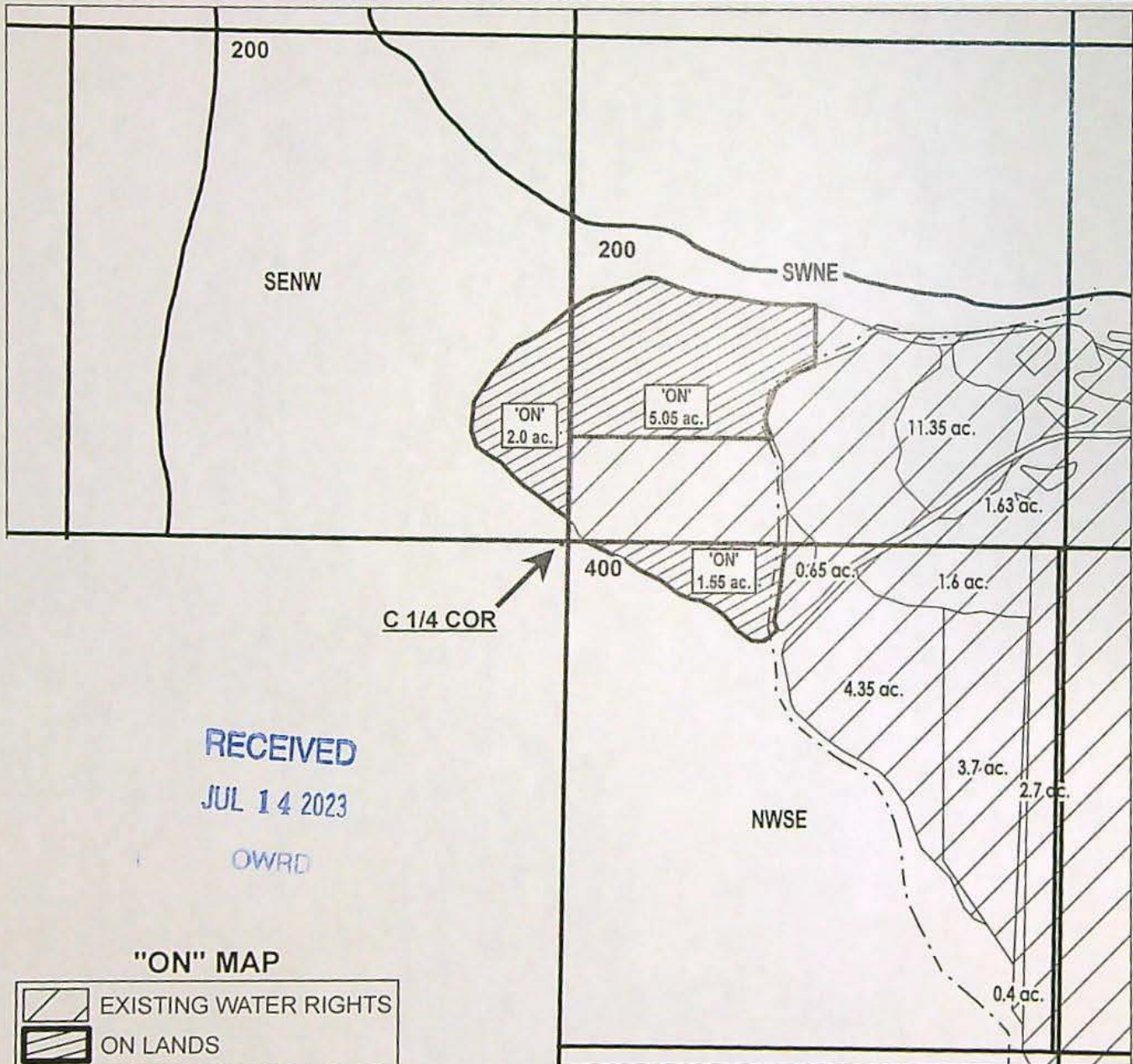
JEFFERSON COUNTY
SEC.33 T13S R13E

SCALE - 1" = 400'



SE 1/4 OF THE NW 1/4; SW 1/4 OF THE NE 1/4;
NW 1/4 OF THE SE 1/4

DISTRICT INTERNAL
NOTICE #: T-2023-015



APPLICATION FOR WATER RIGHTS TRANSFER

NAME: The Knight Joint Trust

TAXLOT #: 200, 400

8.6 ACRES

DATE: 5/4/2023

14284 -

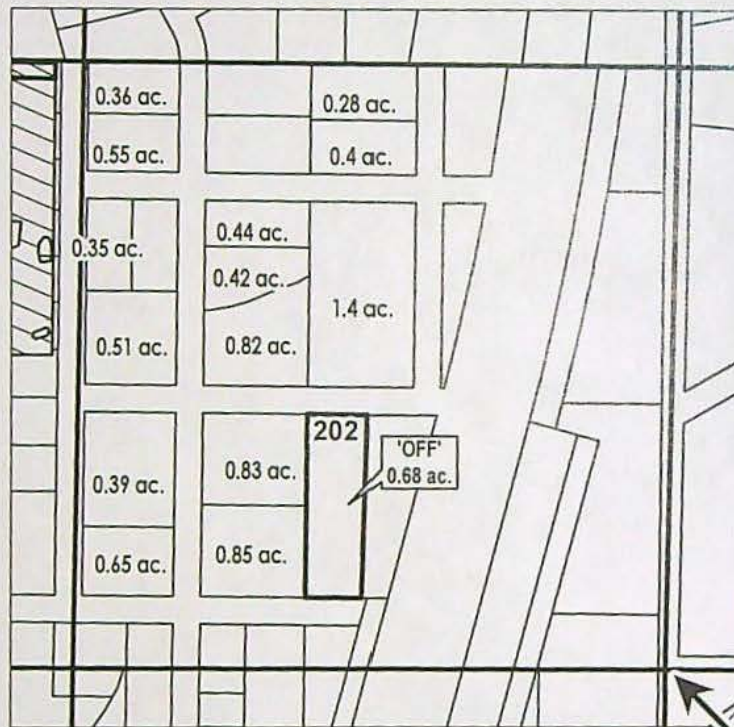
DESCHUTES COUNTY
SEC.16 T14S R13E

SCALE - 1" = 400'



SE 1/4 OF THE NE 1/4

DISTRICT INTERNAL
NOTICE #: T-2023-015



E 1/4 COR

RECEIVED

JUL 14 2023

OWRD

# ac.	PARCELS W/ WATER RIGHTS
# ac.	'OFF' LAND PARCELS

"OFF" MAP



APPLICATION FOR WATER RIGHTS TRANSFER

NAME: COID/Quitclaim

TAXLOT #: 202

0.68 ACRES
14284 -

DATE: 5/4/2023

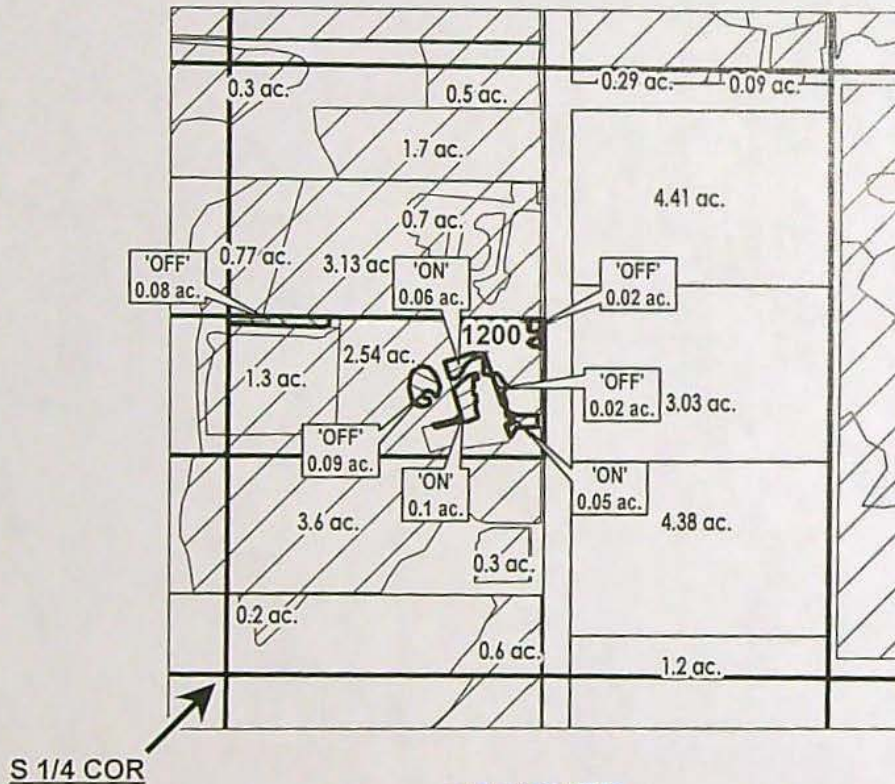
DESCHUTES COUNTY SEC.22 T14S R13E

SCALE - 1" = 400'



SW 1/4 OF THE SE 1/4

DISTRICT INTERNAL
NOTICE #: T-2023-017



RECEIVED

JUL 14 2023

OWRD

"OFF/ON" MAP

# ac.	PARCELS W/ WATER RIGHTS
	EXISTING WATER RIGHTS
	OFF LANDS
	ON LANDS



APPLICATION FOR WATER RIGHTS TRANSFER

NAME: Kluehe, Arman/Sandra

TAXLOT #: 1200

0.21 ACRES
14284 -

DATE: 5/19/2023

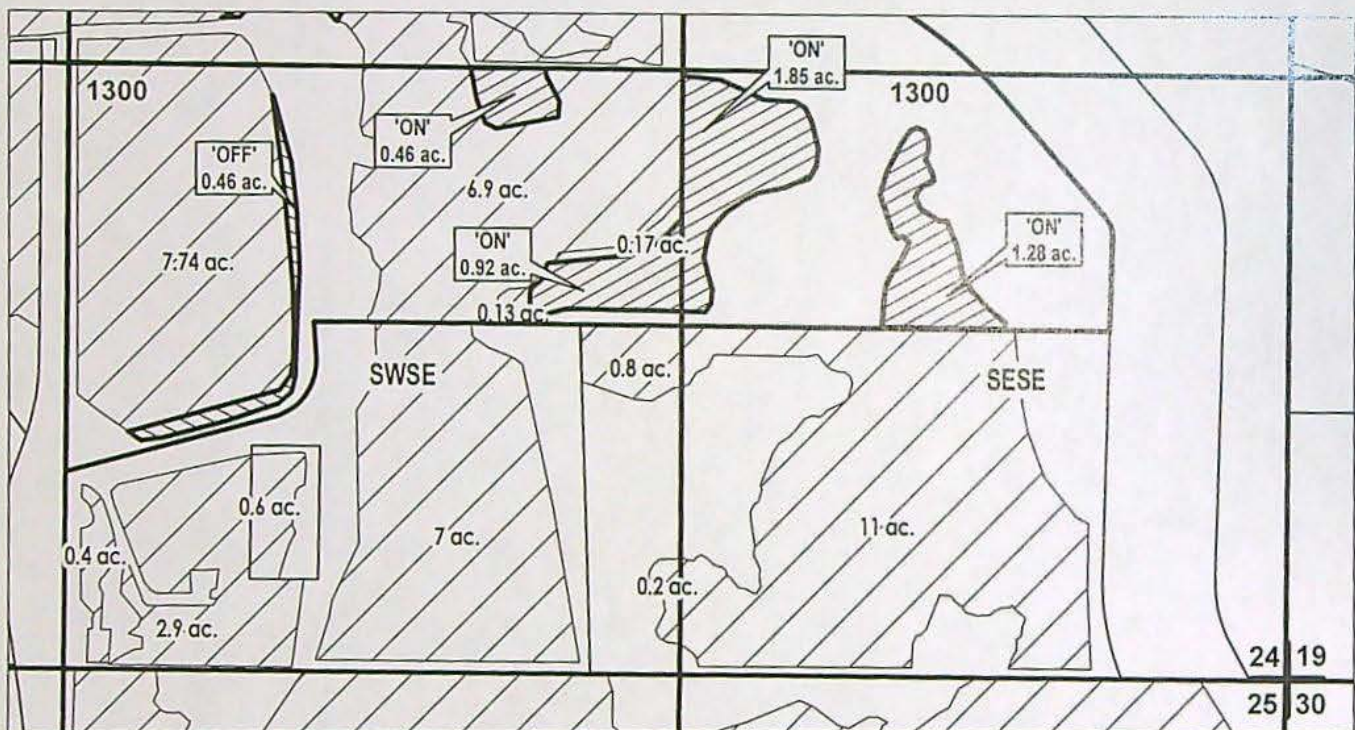
DESCHUTES COUNTY SEC.24 T14S R13E

SCALE - 1" = 400'



SW 1/4 OF THE SE 1/4; SE 1/4 OF THE SE 1/4

DISTRICT INTERNAL
NOTICE #: T-2023-020



RECEIVED

JUL 14 2023

OWRD

- EXISTING WATER RIGHTS
- OFF LANDS
- ON LANDS

"OFF/ON" MAP



APPLICATION FOR WATER RIGHTS TRANSFER

NAME: Randy J. Lunsford and Tonya S. Lunsford

TAXLOT #: 1300

0.46 ACRES 'OFF'

4.51 ACRES 'ON' 4284 -

DATE: 5/26/2023

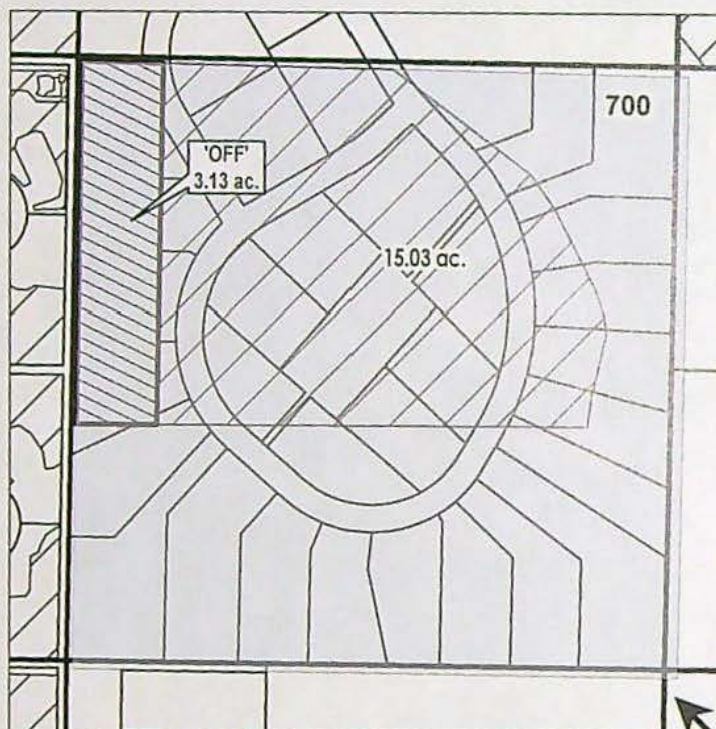
DESCHUTES COUNTY
SEC.31 T14S R13E

SCALE - 1" = 400'



SE 1/4 OF THE NE 1/4

DISTRICT INTERNAL
NOTICE #: T-2023-021



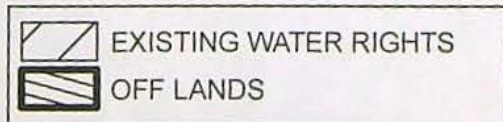
RECEIVED

JUL 14 2023

OWRD

E 1/4 COR

"OFF" MAP



APPLICATION FOR WATER RIGHTS TRANSFER

NAME: COID/Quitclaim

TAXLOT #: 700

3.13 ACRES

DATE: 5/30/2023

14284 -

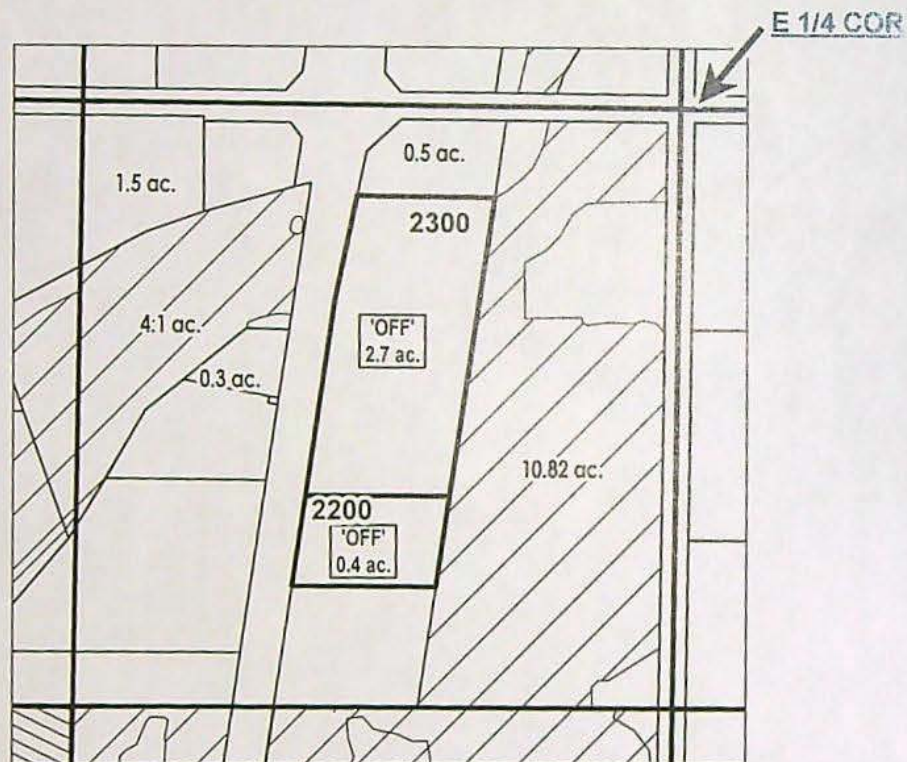
DESCHUTES COUNTY
SEC.33 T14S R13E

SCALE - 1" = 400'



NE 1/4 OF THE SE 1/4

DISTRICT INTERNAL
NOTICE #: T-2023-020



RECEIVED

JUL 14 2023

OWRD

"OFF" MAP

# ac.	'OFF' LAND PARCELS
# ac.	PARCELS W/ WATER RIGHTS
	EXISTING WATER RIGHTS



APPLICATION FOR WATER RIGHTS TRANSFER

NAME: COID/Quitclaim

TAXLOT #: 2200, 2300

3.1 ACRES
14284 -

DATE: 5/22/2023

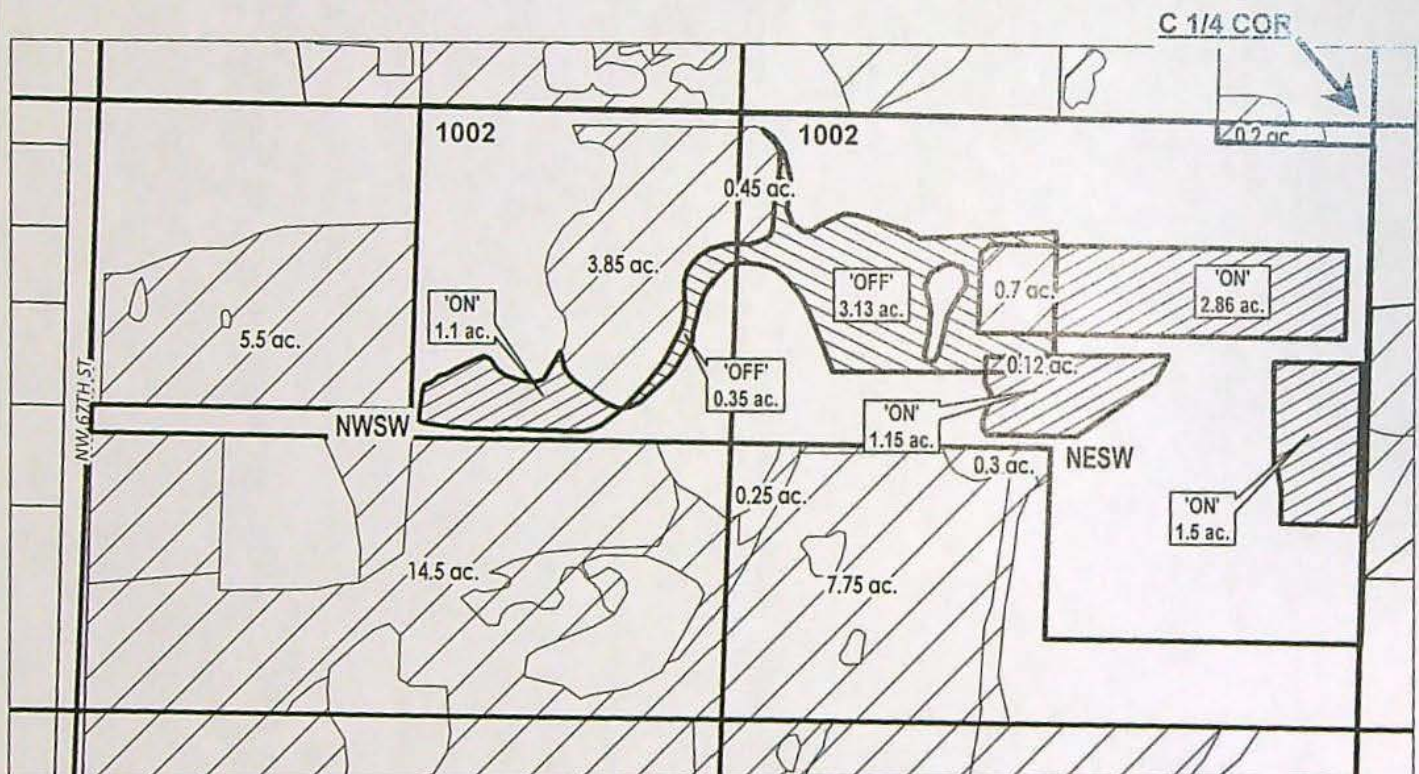
DESCHUTES COUNTY
SEC.12 T15S R12E

SCALE - 1" = 400'



NW 1/4 OF THE SW 1/4; NE 1/4 OF THE SW 1/4

DISTRICT INTERNAL
NOTICE #: T-2023-021



RECEIVED

JUL 14 2023

OWRD

"OFF/ON" MAP

	EXISTING WATER RIGHTS
	ON LANDS
	OFF LANDS



APPLICATION FOR WATER RIGHTS TRANSFER

NAME: Lattavo Family LLC

TAXLOT #: 1002

3.48 ACRES 'OFF'

6.61 ACRES 'ON' 14284 -

DATE: 5/30/2023

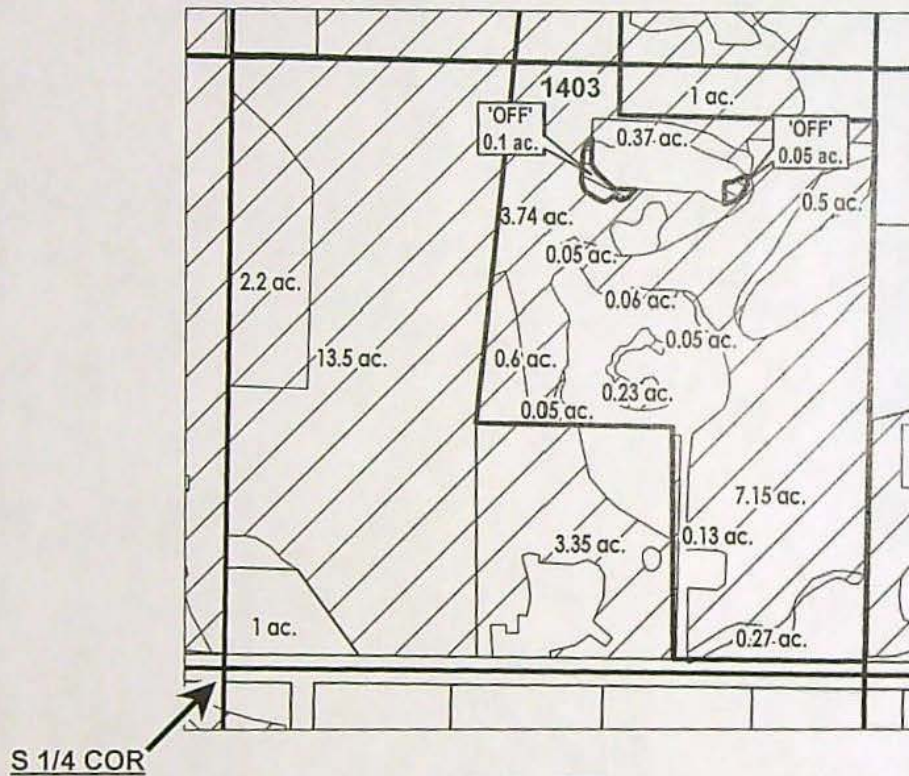
DESCHUTES COUNTY
SEC.13 T15S R12E

SCALE - 1" = 400'



SW 1/4 OF THE SE 1/4

DISTRICT INTERNAL
NOTICE #: T-2023-015



RECEIVED

JUL 14 2023

OWRD

# ac.	PARCELS W/ WATER RIGHTS
	EXISTING WATER RIGHTS
	OFF LANDS

"OFF" MAP



APPLICATION FOR WATER RIGHTS TRANSFER

NAME: COID/Quitclaim

TAXLOT #: 1403

0.15 ACRES

14284 -

DATE: 5/4/2023

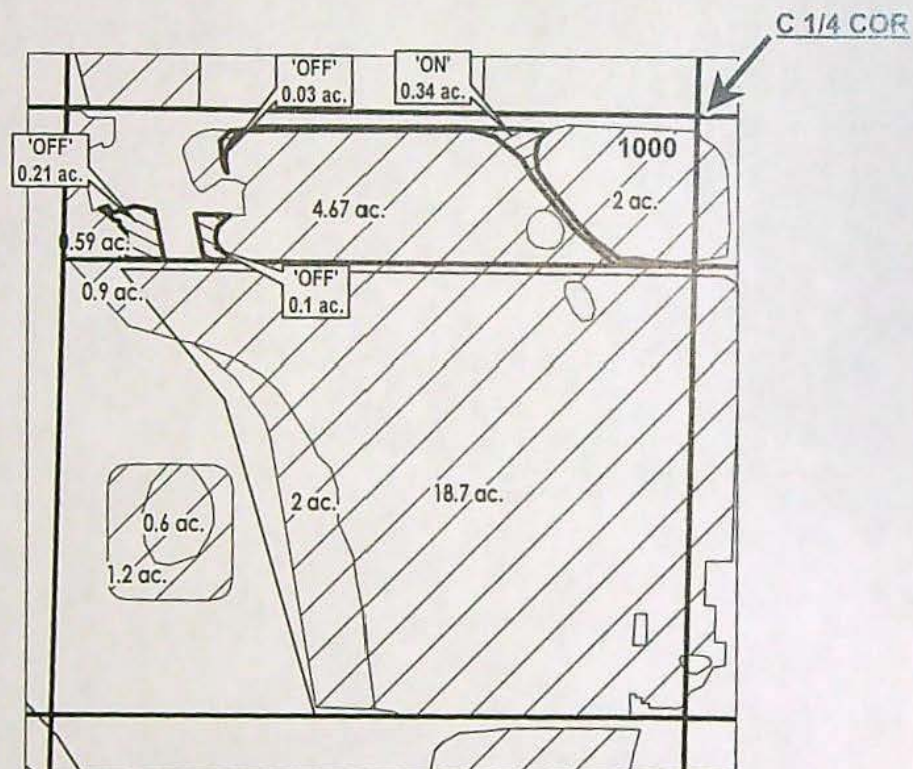
DESCHUTES COUNTY
SEC.25 T15S R12E

SCALE - 1" = 400'



NE 1/4 OF THE SW 1/4

DISTRICT INTERNAL
NOTICE #: T-2023-013



RECEIVED

JUL 14 2023

OWRD

	EXISTING WATER RIGHTS
	OFF LANDS
	ON LANDS

"OFF/ON" MAP



APPLICATION FOR WATER RIGHTS TRANSFER

NAME: Brumbley, John T.

TAXLOT #: 1000

0.34 ACRES

DATE: 5/3/2023

14284 -

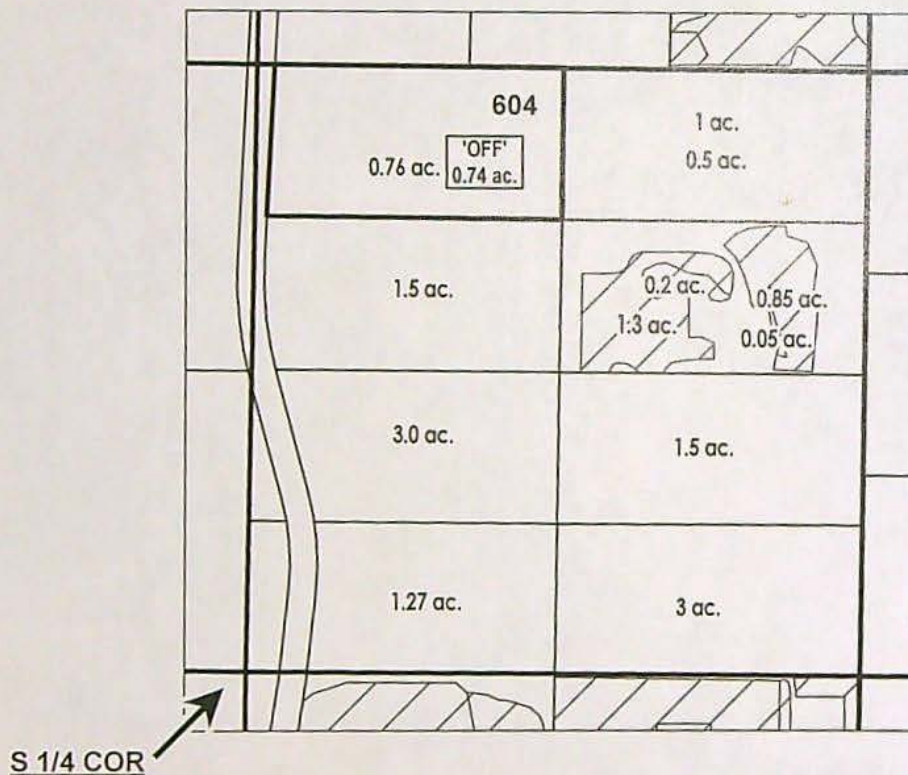
DESCHUTES COUNTY
SEC.02 T17S R12E

SCALE - 1" = 400'



SW 1/4 OF THE SE 1/4

DISTRICT INTERNAL
NOTICE #: T-2023-020



RECEIVED

JUL 14 2023

OWRD

# ac.	PARCELS W/ WATER RIGHTS
# ac.	'OFF' LAND PARCELS
	EXISTING WATER RIGHTS

"OFF" MAP



APPLICATION FOR WATER RIGHTS TRANSFER

NAME: COID/Quitclaim

TAXLOT #: 604

0.74 ACRES

14284 -

DATE: 5/22/2023

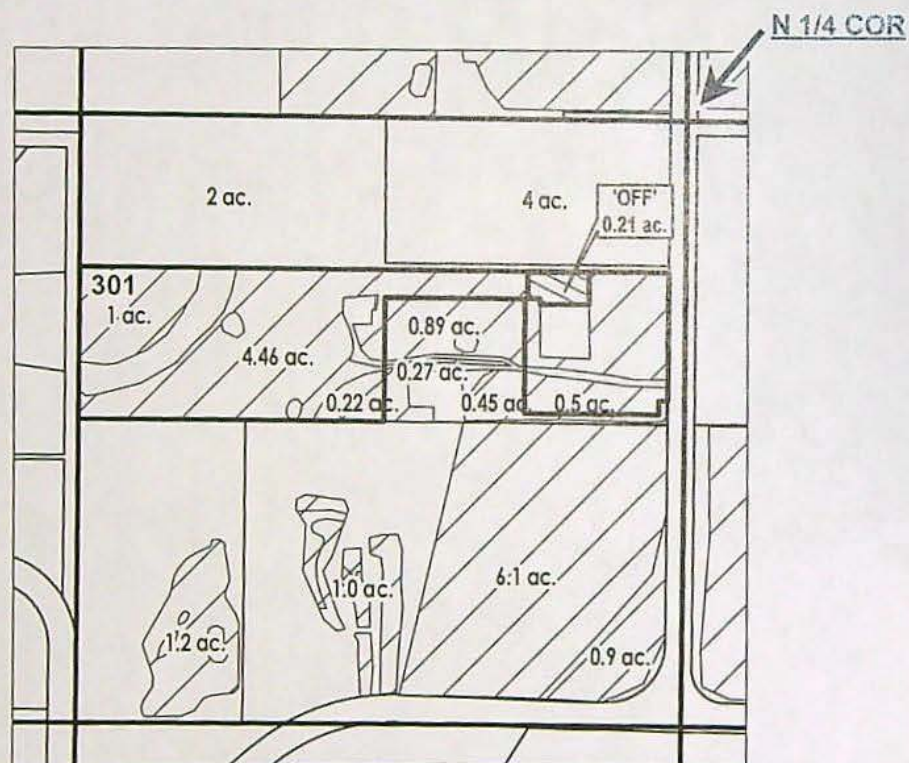
DESCHUTES COUNTY
SEC.14 T17S R12E

SCALE - 1" = 400'



NE 1/4 OF THE NW 1/4

DISTRICT INTERNAL
NOTICE #: T-2023-020



RECEIVED

JUL 14 2023

OWRD

# ac.	PARCELS W/ WATER RIGHTS
	OFF LANDS
	EXISTING WATER RIGHTS

"OFF" MAP



APPLICATION FOR WATER RIGHTS TRANSFER

NAME: COID/Quitclaim

TAXLOT #: 301

0.21 ACRES

14284 -

DATE: 5/22/2023

14284-

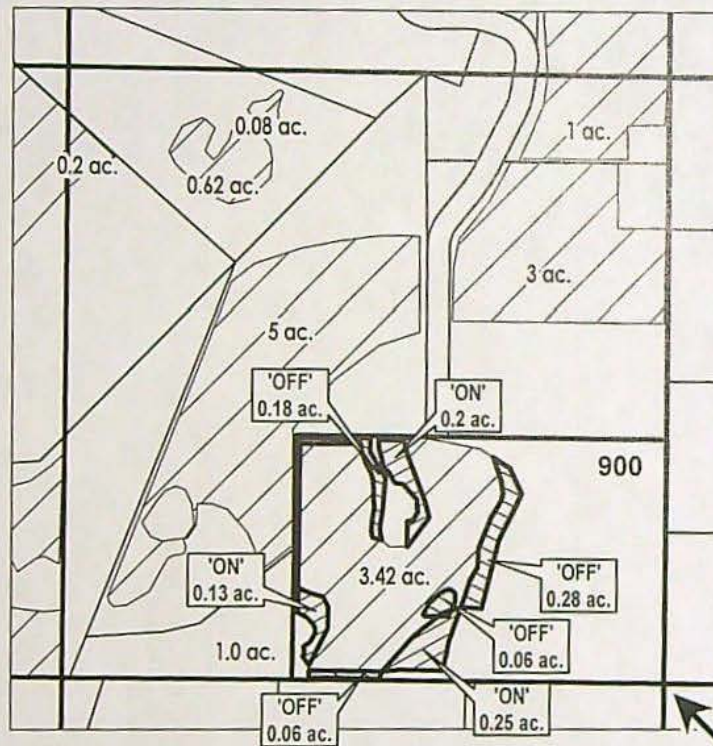
DESCHUTES COUNTY SEC.31 T17S R13E

SCALE - 1" = 400'



SE 1/4 OF THE NE 1/4

DISTRICT INTERNAL
NOTICE #: T-2023-012



E 1/4 COR

RECEIVED

JUL 14 2023

OWRD

# ac.	PARCELS W/ WATER RIGHTS
	EXISTING WATER RIGHTS
	OFF LANDS
	ON LANDS

"OFF/ON" MAP



APPLICATION FOR WATER RIGHTS TRANSFER

NAME: Robert R. Coad and Valerie Coad Hensley

TAXLOT #: 900

0.58 ACRES OFF

14284 -

DATE: 5/1/2023

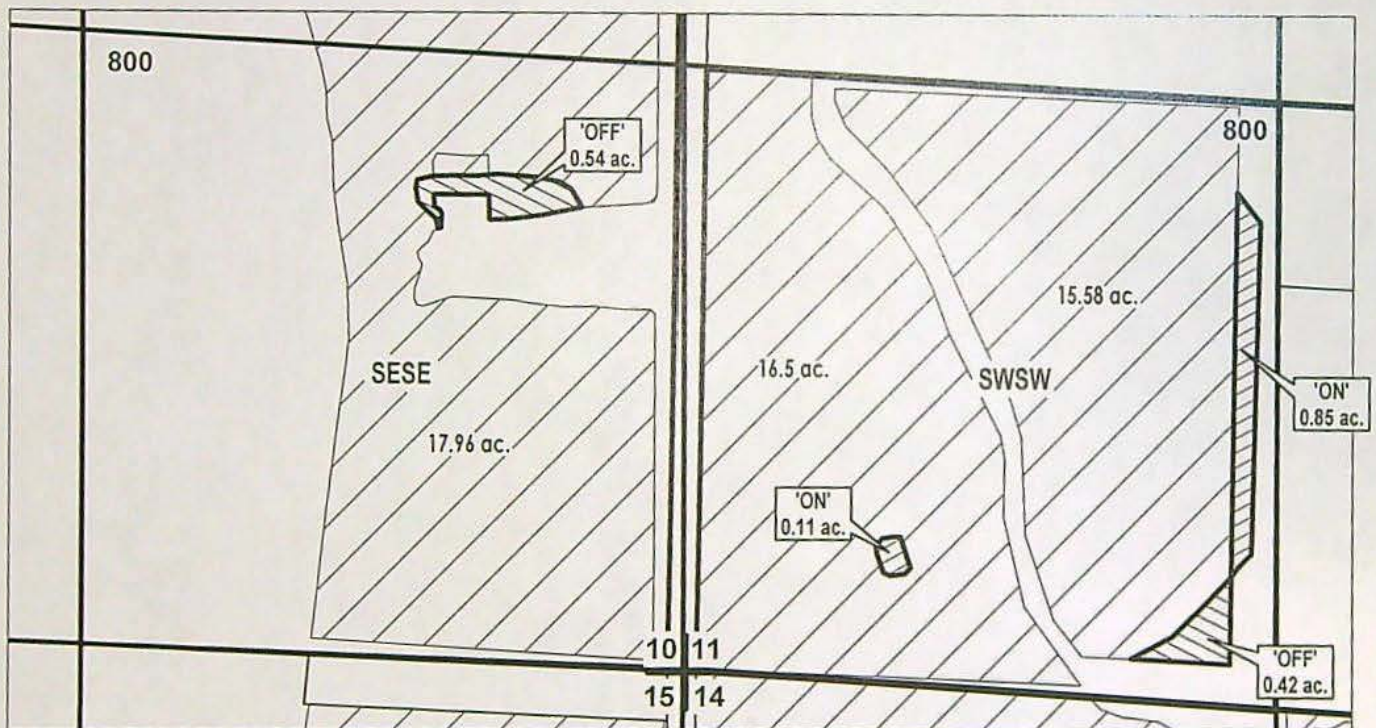
DESCHUTES COUNTY
SEC.10, 11 T17S R14E

SCALE - 1" = 400'



SE 1/4 OF THE SE 1/4(10); SW 1/4 OF THE SW 1/4(11)

DISTRICT INTERNAL
NOTICE #: T-2023-022



RECEIVED

JUL 14 2023

OWRD

"OFF/ON" MAP

- EXISTING WATER RIGHTS
- OFF LANDS
- ON LANDS



APPLICATION FOR WATER RIGHTS TRANSFER

NAME: Miltenberger, Jeanne

TAXLOT #: 800

0.96 ACRES

DATE: 6/5/2023

14284 -

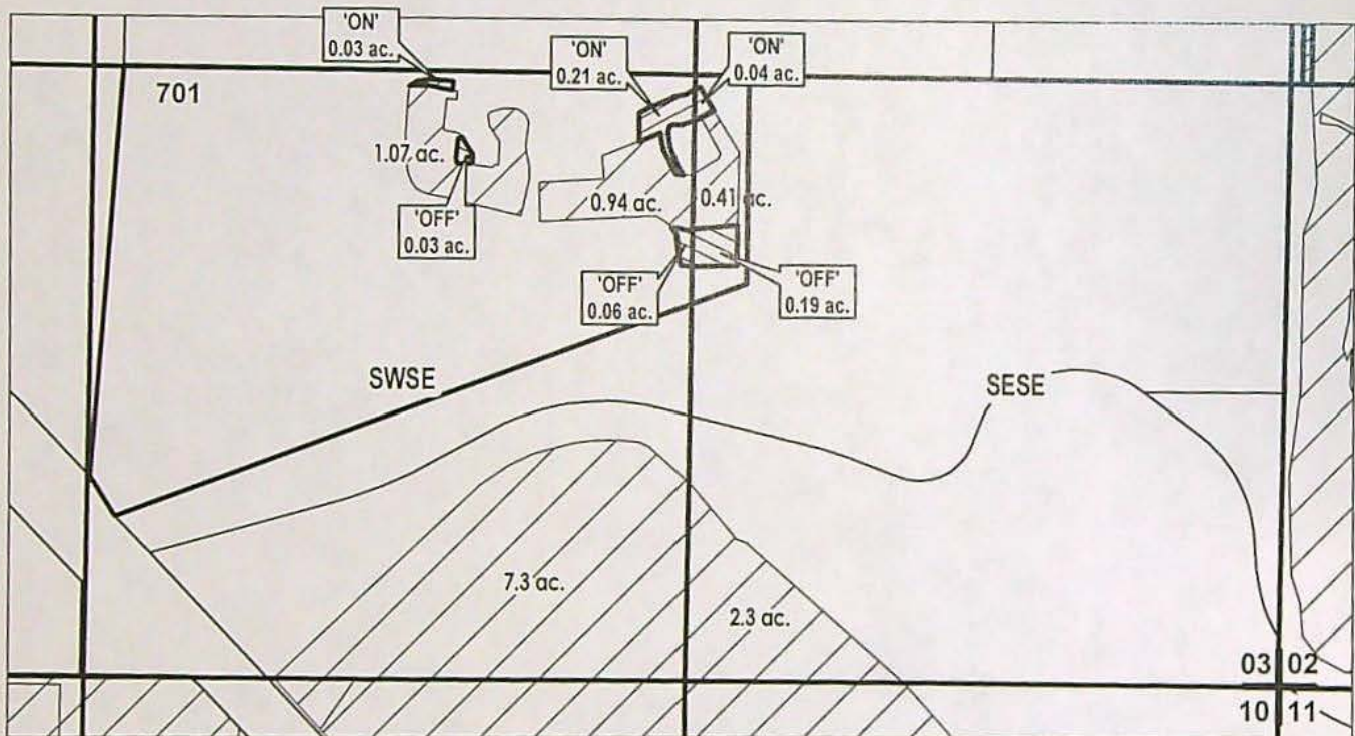
DESCHUTES COUNTY SEC.03 T18S R13E

SCALE - 1" = 400'



SW 1/4 OF THE SE 1/4; SE 1/4 OF THE SE 1/4

DISTRICT INTERNAL
NOTICE #: T-2023-019



RECEIVED

JUL 14 2023

OWRD

"OFF/ON" MAP



APPLICATION FOR WATER RIGHTS TRANSFER

NAME: Holland, Kevin/Danielle

TAXLOT #: 701

0.28 ACRES

DATE: 5/22/2023

14284 -

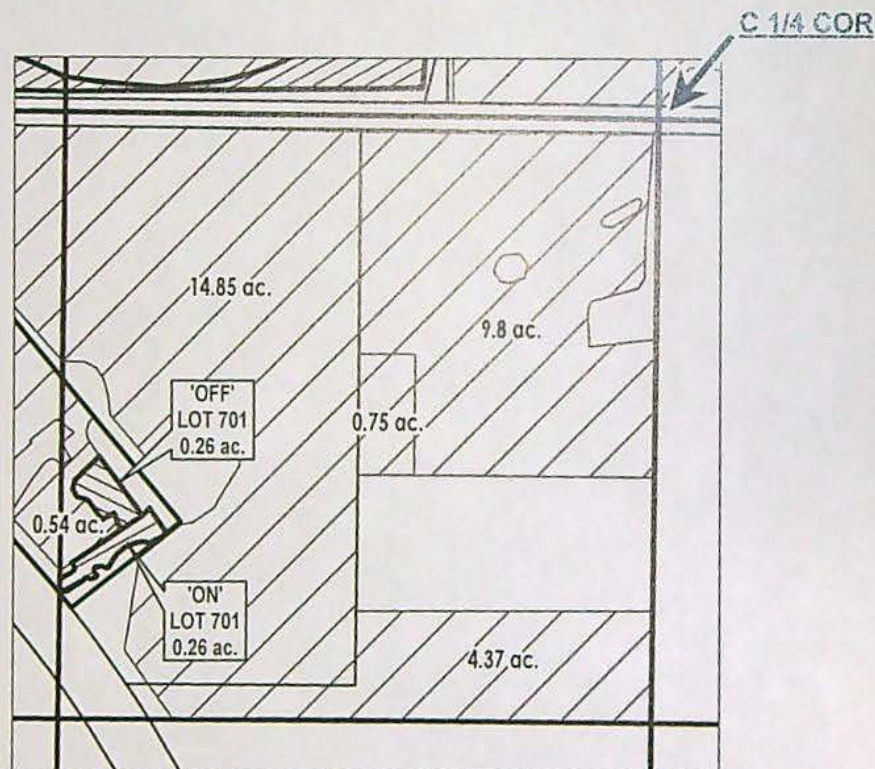
DESCHUTES COUNTY
SEC.11 T18S R13E

SCALE - 1" = 400'



NE 1/4 OF THE SW 1/4

DISTRICT INTERNAL
NOTICE #: T-2023-023



RECEIVED

JUL 14 2023

OWRD

"OFF/ON" MAP

	EXISTING WATER RIGHTS
	OFF LANDS
	ON LANDS



APPLICATION FOR WATER RIGHTS TRANSFER

NAME: Tim M. Peterson and Cheryl A. Castagna

TAXLOT #: 701

0.26 ACRES

DATE: 6/5/2023

14284 -