

Regular RA

Name Kit Johnston
Address 11320 SE Lafayette Hwy
Dayton OR 97114
KitJohnston@msn.com
Change in APOA
Date Filed 8/2/2023
Initial notice date 8/8/2023
DPD issued date _____
PD issued date 4/11/2024
PD notice date 4/16/2024
Date of FO 5/29/2024 Vol 131 Page 166-169
C-Date _____
COBU due date _____
COBU Received date _____
Certificate issued _____

DESCRIPTION OF WATER RIGHT(S)

Name of Stream well
Trib. of West Fork Palmer Creek
Use irrigation County Yamhill
Quantity of water (CFS) _____ No. of Acres _____
Name of ditch _____
App# G13892 Per # G12940 Cert # 8055 PR Date _____
App# _____ Per # _____ Cert # _____ PR Date _____
App# _____ Per # _____ Cert # _____ PR Date _____
App# _____ Per # _____ Cert # _____ PR Date _____
App# _____ Per # _____ Cert # _____ PR Date _____

FEES PAID		
Date	Amount	Receipt #
8-2-23	1,840.00	141307
9-18-23	\$125.00	141641
9-25-23	\$2,526.04	141666

FEES REFUNDED		
Date	Amount	Receipt #

Assignments: _____

Irrigation District _____
Agent Dann Hamilton Pacific Hydro
CWRE _____
CC's list Yamhill County

☐ - Oversized map - Location _____



Oregon

Tina Kotek, Governor

Water Resources Department

North Mall Office Building

725 Summer St NE, Suite A

Salem, OR 97301

Phone 503 986-0900

Fax 503 986-0904

May 29, 2024

Kit Johnston
11320 SE Lafayette Hwy
Dayton, OR 97114

REFERENCE: Transfer Application T-14293

Enclosed is a copy of the final order approving your water right transfer application.

The time allowed to complete the transfer is specified in the final order. YOU SHOULD GIVE PARTICULAR ATTENTION TO THE TIME LIMIT. The water right for any portion of the authorized change in character of use or change in place of use NOT carried out within the time allowed will be lost.

An extension of the time limit can be allowed only upon a showing that diligent effort has been made to complete the actual change(s) within the time allowed.

You are required to hire a Certified Water Rights Examiner (CWRE) to complete a Claim of Beneficial Use report and map which must be submitted to this Department within one year of the date you complete the change(s) or within one year of the completion date authorized in the transfer final order, whichever occurs first.

If you have any questions related to the approval of this transfer, you may contact your caseworker, Kim French, by telephone at (503) 979-9607 or by e-mail at Kim.r.french@water.oregon.gov.

Sincerely,

Elyse D. Richman
Water Rights Services Support
Transfers and Conservation Section

cc: Joel M. Plahn, Watermaster Dist. # 22 (via email)
Doann Hamilton, Agent
Yamhill County Planning Department, Local Government

Enclosure

BEFORE THE WATER RESOURCES DEPARTMENT
OF THE
STATE OF OREGON

In the Matter of Transfer Application)	FINAL ORDER APPROVING AN
T-14293, Yamhill County)	ADDITIONAL POINT OF
)	APPROPRIATION

Authority

Oregon Revised Statutes (ORS) 537.705 and 540.505 to 540.580 establish the process in which a water right holder may submit a request to transfer the point of appropriation, place of use, or character of use authorized under an existing water right. Oregon Administrative Rules (OAR) Chapter 690, Division 380 implement the statutes and provides the Department's procedures and criteria for evaluating transfer applications.

Applicant

KIT JOHNSTON
11320 SE LAFAYETTE HWY
DAYTON, OR 97114

Findings of Fact

1. On August 2, 2023, KIT JOHNSTON filed an application for an additional point of appropriation under Certificate 80155. The Department assigned the application number T-14293.
2. Notice of the application for transfer was published on August 8, 2023, pursuant to OAR 690-380-4000. No comments were filed in response to the notice.
3. On January 29, 2024, the Department sent a copy of the draft Preliminary Determination proposing to approve Transfer Application T-14293 to the applicant. The draft Preliminary Determination cover letter set forth a deadline of March 1, 2024, for the applicant to respond. The applicant requested that the Department proceed with issuance of a Preliminary Determination and provided the necessary information to demonstrate that the applicant is authorized to pursue the transfer.
4. On April 11, 2024, the Department issued a Preliminary Determination proposing to approve Transfer Application T-14293 and sent a copy to the applicant. Additionally, notice

This final order is subject to judicial review by the Court of Appeals under ORS 183.482. Any petition for judicial review must be filed within the 60-day time period specified by ORS 183.482(1). Pursuant to ORS 536.075 and OAR 137-003-0675, you may petition for judicial review or petition the Director for reconsideration of this order. A petition for reconsideration may be granted or denied by the Director, and if no action is taken within 60 days following the date the petition was filed, the petition shall be deemed denied.

of the Preliminary Determination for the transfer application was published in the Department's weekly notice on April 16, 2024, pursuant to ORS 540.520 and OAR 690-380-4020. No protests were filed in response to the notice.

5. The right to be transferred is as follows:

Certificate: 80155 in the name of KENNETH D. MONAGON (perfected under Permit G-12946)
Use: IRRIGATION OF 15.0 ACRES
Priority Date: NOVEMBER 28, 1994
Rate: 0.19 CUBIC FOOT PER SECOND
Limit/Duty: The amount of water used for irrigation, together with the amount secured under any other right existing for the same lands, is limited to ONE-EIGHTIETH of one cubic foot per second per acre, or its equivalent for each acre irrigated, and shall be further limited to a diversion of not to exceed 2.5 acre-feet per acre for each acre irrigated during the irrigation season of each year.
Period of Use: MARCH 1 THROUGH OCTOBER 31
Source: A WELL in the WILLAMETTE BASIN

Authorized Point of Appropriation:

Twp	Rng	Mer	Sec	Q-Q	DLC	Measured Distances
4 S	3 W	WM	31	SE SW	59	200 FEET NORTH AND 1410 FEET EAST FROM THE SW CORNER OF SECTION 31

Authorized Place of Use:

IRRIGATION						
Twp	Rng	Mer	Sec	Q-Q	DLC	Acres
4 S	3 W	WM	31	SE SW	59	2.8
5 S	3 W	WM	6	NE NW	61	12.2
TOTAL						15.0

6. Transfer Application T-14293 proposes an additional point of appropriation, approximately 447.0 feet northeast from the existing point of appropriation, located:

Twp	Rng	Mer	Sec	Q-Q	DLC	Measured Distances
4 S	3 W	WM	31	SE SW	59	WELL 2 - 655 FEET NORTH AND 1830 FEET EAST FROM THE SW CORNER OF SECTION 31

Transfer Review Criteria [OAR 690-380-0100(14), 690-380-4010(2) and OAR 690-380-2110(2)]

- Water has been used within the last five years prior to the submittal of Transfer Application T-14293 according to the terms and conditions of the right. There is no information in the record that would demonstrate that the right is subject to forfeiture under ORS 540.610.
- A water delivery system sufficient to use the full amount of water allowed under the existing right was present within the five-year period prior to submittal of Transfer Application T-14293.

9. The water right is subject to transfer as defined in ORS 540.505(4) and OAR 690-380-0100(14).
10. The proposed point of appropriation develops groundwater from the same aquifer as the authorized point of appropriation, as required by OAR 690-380-2110(2).
11. The proposed change, as conditioned, would not result in enlargement of the right.
12. The proposed change, as conditioned, would not result in injury to other existing water rights.
13. All other application requirements are met.

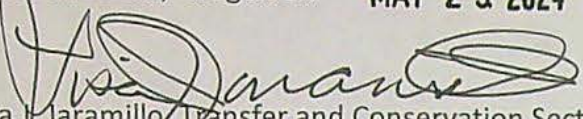
Conclusions of Law

The additional point of appropriation proposed in Transfer Application T-14293 is consistent with the requirements of ORS 537.705 and 540.505 to 540.580 and OAR 690-380-5000.

Now, therefore, it is ORDERED:

1. The additional point of appropriation proposed in Transfer Application T-14293 is approved.
2. The right to the use of the water is restricted to beneficial use at the place of use described and is subject to all other conditions and limitations contained in Certificate 80155 and any related decree.
3. Approval of this transfer application does not constitute nor grant legal access onto or through another person's property for purposes of accessing the new point of appropriation.
4. Water right Certificate 80155 is cancelled.
5. The quantity of water diverted at the new additional point of appropriation (Well 2), together with that diverted at the original point of appropriation (Well 1), shall not exceed the quantity of water lawfully available at the original point of appropriation (Well 1).
6. Water shall be acquired from the same aquifer (water source) as the original point of appropriation.
7. Full beneficial use of the water shall be made, consistent with the terms of this order, on or before **October 1, 2025**. A Claim of Beneficial Use prepared by a Certified Water Right Examiner shall be submitted by the applicant to the Department within one year after the deadline for completion of the change and full beneficial use of the water.
8. After satisfactory proof of beneficial use is received, a new certificate confirming the right transferred will be issued.

Dated in Salem, Oregon on **MAY 29 2024**


Lisa J. Jaramillo, Transfer and Conservation Section Manager, for
DOUGLAS E. WOODCOCK, ACTING DIRECTOR
Oregon Water Resources Department

MAILING DATE: **MAY 30 2024**

WATER RIGHT TRANSFER COVER SHEET

Transfer: T-14293

Transfer Specialist:

Transfer Type: Regular Transfer

Reimbursement Authority? ☐

Don't

Applicant: KIT JOHNSTON 11320 SE LAFAYETTE HWY DAYTON, OR 97114	Agent: DOANN HAMILTON 18487 S VALLEY VISTA RD MULINO, OR 97042-8741	Receiving Landowner:
Current Landowner if other than Applicant:	CWRE:	Irrigation District:
Affected Local Gov'ts: Yamhill County Planning Department	Affected Tribal Gov't:	BOR Notified (date):

Water Rights Affected

File Marked	App. File # or Decree Name	Permit	Certificate	RR/CR Needed	RR/CR Nos.
<input type="checkbox"/>	G13892	G12946	80155	<input type="checkbox"/> Yes <input type="checkbox"/> No	
<input type="checkbox"/>				<input type="checkbox"/> Yes <input type="checkbox"/> No	
<input type="checkbox"/>				<input type="checkbox"/> Yes <input type="checkbox"/> No	

Key Dates & Initial Actions (Support Staff)

Rec'd: August 2, 2023	Proposed Action(s): ADDITIONAL POINT OF APPROPRIATION	
Fees Pd: 1840.00	Acknowledgement Letter Sent <input checked="" type="checkbox"/>	Basin: 2 Willamette
Initial Public Notice: 8/8/2023	County sent cc: of Ack Letter <input type="checkbox"/>	County: YAMHILL
WM District: 22 Joel M. Plahn	WM Review request sent:	WM Review date received:
ODFW District:	ODFW Review sent:	ODFW Review date received:
Groundwater	GW Review sent:	GW Review date received:

Caseworker Actions: Newspaper & PD Notice:

Newspaper notice needed: <input type="checkbox"/>	Name of Newspaper:
Newspaper notice sent to coordinator:	Newspaper notice quote requested (NRS1):
Request for news \$ sent:	News \$ received:
Affidavit of publication received:	Last day of publication:

Peer Review:

Document	Drafted	Peer Review	Coordinator	Changes Made	Signature Bin	Signature Date
DPD	Date: <u>2-3-24</u> Initials: <u>RF</u>	Date: <u>2-6-24</u> Initials: <u>DL</u>	Date: <u>?</u> Initials: <u>PLS</u>	Date: <u>?</u> Initials: <u>RF</u>	CW Sent: _____ WM Sheet <input type="checkbox"/> ODFW Sheet: <input type="checkbox"/>	N/A
PD	Date: <u>?</u> Initials: <u>RF</u>	Date: _____ Initials: _____	Date: <u>2-29-23</u> Initials: <u>SH</u>	Date: _____ Initials: _____ Data Review Date: <u>4-9-23</u>	Date: <u>4-10-23</u>	Date: <u>4/11/24</u>
FO	Date: _____ Initials: _____	Date: _____ Initials: _____	Date: _____ Initials: _____	Date: _____ Initials: _____	Date: _____ No. of docs for sig: _____	Date: <u>5/29/24</u>

Special Issues: _____

Special Order Volume: Vol. 131 Pages 166-169



Oregon

Tina Kotek, Governor

Water Resources Department

North Mall Office Building
725 Summer St NE, Suite A
Salem, OR 97301
Phone 503 986-0900
Fax 503 986-0904
www.oregon.gov/owrd

April 11, 2024

VIA CERTIFIED MAIL AND E-MAIL

Applicant

KIT JOHNSTON
11320 SE LAFAYETTE HWY
DAYTON, OR 97114

SUBJECT: Water Right Transfer Application T-14293

Please find enclosed the Preliminary Determination indicating that, based on the information available, the Department intends to approve application T-14293. This document is an intermediate step in the approval process; water may not be used legally as proposed in the transfer application until a Final Order has been issued by the Department. Please read this entire letter carefully to determine your responsibility for additional action.

A public notice is being published in the Department's weekly publication simultaneously with issuance of the Preliminary Determination. The notice initiates a period in which any person may file either a protest opposing the decision proposed by the Department in the Preliminary Determination or a standing statement supporting the Department's decision. The protest period will end 30 days after the Department's notice.

If no protest is filed, the Department will issue a Final Order consistent with the Preliminary Determination. You should receive a copy of the Final Order about 30 days after the close of the protest period.

If a protest is filed, the application may be referred to a contested case proceeding. A contested case provides an opportunity for the proponents and opponents of the decision proposed in the Preliminary Determination to present information and arguments supporting their position in a quasi-judicial proceeding.

Please don't hesitate to contact me at 503 979-9607 or Kim.R.French@water.oregon.gov, if I may be of assistance.

Sincerely,

Kim French
Transfer Specialist
Transfer and Conservation Section

BEFORE THE WATER RESOURCES DEPARTMENT
OF THE
STATE OF OREGON

In the Matter of Transfer Application)	PRELIMINARY DETERMINATION
T-14293, Yamhill County)	PROPOSING APPROVAL OF AN
)	ADDITIONAL POINT OF APPROPRIATION

Authority

Oregon Revised Statutes (ORS) 537.705 and 540.505 to 540.580 establish the process in which a water right holder may submit a request to transfer the point of appropriation, place of use, or character of use authorized under an existing water right. Oregon Administrative Rules (OAR) Chapter 690, Division 380 implement the statutes and provides the Department's procedures and criteria for evaluating transfer applications.

Applicant

KIT JOHNSTON
11320 SE LAFAYETTE HWY
DAYTON, OR 97114

Findings of Fact

1. On August 2, 2023, KIT JOHNSTON filed an application for an additional point of appropriation under Certificate 80155. The Department assigned the application number T-14293.
2. Notice of the application for transfer was published on August 8, 2023, pursuant to OAR 690-380-4000. No comments were filed in response to the notice.
3. On January 29, 2024, the Department sent a copy of the draft Preliminary Determination proposing to approve Transfer Application T-14293 to the applicant. The draft Preliminary Determination cover letter set forth a deadline of March 1, 2024, for the applicant to respond. The applicant requested that the Department proceed with issuance of a Preliminary Determination and provided the necessary information to demonstrate that the applicant is authorized to pursue the transfer.

4. The right to be transferred is as follows:

Certificate: 80155 in the name of KENNETH D. MONAGON (perfected under Permit G-12946)

Use: IRRIGATION OF 15.0 ACRES

Pursuant to OAR 690-380-4030, any person may file a protest or standing statement within 30 days after the last date of publication of the newspaper notice or the Department's weekly notice as prescribed by OAR 690-380-4020, whichever is later, of this preliminary determination.

Priority Date: NOVEMBER 28, 1994

Rate: 0.19 CUBIC FOOT PER SECOND

Limit/Duty: The amount of water used for irrigation, together with the amount secured under any other right existing for the same lands, is limited to ONE-EIGHTIETH of one cubic foot per second per acre, or its equivalent for each acre irrigated, and shall be further limited to a diversion of not to exceed 2.5 acre-feet per acre for each acre irrigated during the irrigation season of each year.

Period of Use: MARCH 1 THROUGH OCTOBER 31

Source: A WELL in the WILLAMETTE BASIN

Authorized Point of Appropriation:

Twp	Rng	Mer	Sec	Q-Q	DLC	Measured Distances
4 S	3 W	WM	31	SE SW	59	200 FEET NORTH AND 1410 FEET EAST FROM THE SW CORNER OF SECTION 31

Authorized Place of Use:

IRRIGATION						
Twp	Rng	Mer	Sec	Q-Q	DLC	Acres
4 S	3 W	WM	31	SE SW	59	2.8
5 S	3 W	WM	6	NE NW	61	12.2
TOTAL						15.0

5. Transfer Application T-14293 proposes an additional point of appropriation, approximately 447.0 feet northeast from the existing point of appropriation, located:

Twp	Rng	Mer	Sec	Q-Q	DLC	Measured Distances
4 S	3 W	WM	31	SE SW	59	WELL 2 - 655 FEET NORTH AND 1830 FEET EAST FROM THE SW CORNER OF SECTION 31

Transfer Review Criteria [OAR 690-380-0100(14), 690-380-4010(2) and OAR 690-380-2110(2)]

- Water has been used within the last five years prior to the submittal of Transfer Application T-14293 according to the terms and conditions of the right. There is no information in the record that would demonstrate that the right is subject to forfeiture under ORS 540.610.
- A water delivery system sufficient to use the full amount of water allowed under the existing right was present within the five-year period prior to submittal of Transfer Application T-14293.
- The water right is subject to transfer as defined in ORS 540.505(4) and OAR 690-380-0100(14).
- The proposed point of appropriation develops groundwater from the same aquifer as the authorized point of appropriation, as required by OAR 690-380-2110(2).
- The proposed change, as conditioned, would not result in enlargement of the right.

11. The proposed change, as conditioned, would not result in injury to other existing water rights.
12. All other application requirements are met.


Determination and Proposed Action

The additional point of appropriation proposed in Transfer Application T-14293 appears to be consistent with the requirements of ORS 537.705 and 540.505 to 540.580 and OAR 690-380-5000. If protests are not filed pursuant to OAR 690-380-4030, the application will be approved.

If Transfer Application T-14293 is approved, the final order will include the following:

1. *The additional point of appropriation proposed in Transfer Application T-14293 is approved.*
2. *The right to the use of the water is restricted to beneficial use at the place of use described and is subject to all other conditions and limitations contained in Certificate 80155 and any related decree.*
3. *Approval of this transfer application does not constitute nor grant legal access onto or through another person's property for purposes of accessing the new point of appropriation.*
4. *Water right Certificate 80155 is cancelled.*
5. *The quantity of water diverted at the new additional point of appropriation (Well 2), together with that diverted at the original point of appropriation (Well 1), shall not exceed the quantity of water lawfully available at the original point of appropriation (Well 1).*
6. *Water shall be acquired from the same aquifer (water source) as the original point of appropriation.*
7. *Full beneficial use of the water shall be made, consistent with the terms of this order, on or before **October 1, 2025**. A Claim of Beneficial Use prepared by a Certified Water Right Examiner shall be submitted by the applicant to the Department within one year after the deadline for completion of the change and full beneficial use of the water.*
8. *After satisfactory proof of beneficial use is received, a new certificate confirming the right transferred will be issued.*

Dated in Salem, Oregon on


Lisa J. Jaramillo, Transfer and Conservation Section Manager, for
DOUGLAS E. WOODCOCK, ACTING DIRECTOR
Oregon Water Resources Department

This Preliminary Determination was prepared by Kim French. If you have questions about the information in this document, you may reach me at 503-979-9607 or Kim.R.French@water.oregon.gov.

Protests

Under the provisions of ORS 540.520(6) & (7) and OAR 690-380-4030, within 30 days after the last date of publication of the newspaper notice or the Department's weekly notice as prescribed by OAR 690-380-4020, whichever is later, any person may file, jointly or severally, a protest expressing opposition of approval of the transfer application and disagreement with this Preliminary Determination or a standing statement in support of this Preliminary Determination. If this Preliminary Determination determines that a change in point of diversion or appropriation would result in injury, the applicant may file a notification of intent to pursue approval of the transfer under OAR 690-380-5030 to 690-380-5050. Protests and standing statements must be received by the Water Resources Department within 30 days after the last date of publication of the newspaper notice or the Department's weekly notice as prescribed by OAR 690-380-4020, whichever is later.

Protests must be in writing and received in hard copy form with the appropriate statutory protest filing fee; protests cannot be filed by electronic mail. [OAR 690-002-0025(3) and 690-380-0100(9)]. The protest must include the following:

- The person's name, address, and telephone number;
- All reasonably ascertainable issues and all reasonably available arguments supporting the person's position by the close of the protest period. Failure to raise a reasonably ascertainable issue in a protest or failure to provide sufficient specificity to afford the Department an opportunity to respond to the issue may preclude consideration of the issue during the hearing;
- If you are the applicant, a protest fee of \$480 required by ORS 536.050; and
- If you are not the applicant, a protest fee of \$950 required by ORS 536.050 and proof of service of the protest upon the applicant.

Requests for Standing

Under the provisions of OAR 690-380-4030(5), the Department shall provide to persons who have filed standing statements as defined under OAR 690-380-0100(11) notice of any differences between the Department's Preliminary Determination and the Final Order, notice of a hearing on the application under OAR 137-003-0535, and an opportunity to request limited party status or party status in the hearing.

Requests for standing must be received in the Water Resources Department no later than 30 days after the last date of publication of the newspaper notice or the Department's weekly notice as prescribed by OAR 690-380-4020, whichever is later. Requests for standing must be in writing, and must include the following:

- The requester's name, mailing address and telephone number;
- If the requester is representing a group, association or other organization, the name, address and telephone number of the represented group;
- A statement that the requester supports the preliminary determination as issued.

After the protest period has ended, the Director will either issue a Final Order or schedule a contested case hearing. The contested case hearing will be scheduled only if a protest has been filed under OAR 690-380-4030. In accordance with OAR 690-380-4200, notice and conduct of the hearing shall:

- Be under the applicable provisions of ORS 183.310 to 183.550, pertaining to contested cases, and the hearing shall be held in the area where the rights are located unless all parties stipulate otherwise; and
- If a protest has asserted that a water right to be transferred has been forfeited through non-use, include the notice and procedures described in OAR 690-017-0500 to 690-017-0900.

If after hearing the Department issues a proposed Final Order finding that a change in point of diversion or appropriation will result in injury, the applicant may file a notification of intent to pursue approval of the transfer under OAR 690-380-5030 to 690-380-5050 within 15 days of receipt of the proposed order. Notwithstanding 690-002-0175, if the applicant files a notification of intent to pursue approval of the transfer under 690-380-5030 to 690-380-5050, the deadline for filing exceptions to the proposed order shall be 30 days after the Department provides notice to the parties that the transfer does not meet the requirements of 690-380-5030 to 690-380-5050.

If you do not request a hearing within 30 days after the close of the protest period, or if you withdraw a request for a hearing, notify the Department or the administrative law judge that you will not appear, or fail to appear at a scheduled hearing, the Director may issue a final order by default. If the Director issues a Final Order by default, the Department designates the relevant portions of its files on this matter, including all materials that you have submitted relating to this matter, as the record for purpose of proving a *prima facie* case upon default.

You may be represented by an attorney at the hearing. Legal aid organizations may be able to assist a party with limited financial resources. Generally, partnerships, corporations, associations, governmental subdivisions, or public or private organizations are represented by

an attorney. However, consistent with OAR 690-002-0020 and OAR 690-137-0555, an agency representative may represent partnerships, corporations, associations, governmental subdivisions or public, or private organizations if the Department determines that appearance of a person by an authorized representative will not hinder the orderly and timely development of the record in this case.

Notice Regarding Servicemembers: Active-duty servicemembers have a right to stay proceedings under the federal Servicemembers Civil Relief Act. 50 U.S.C. App. §§501-597b. For more information contact the Oregon State Bar at 800-452-8260, the Oregon Military Department at 971-355-4127, or the nearest United States Armed Forces Legal Assistance Office through <http://legalassistance.law.af.mil>.

If you have questions about how to file a protest or if you have previously filed a protest and you want to know the status, please contact Will Davidson at 503-507-2749.

If you have questions about the Department or any of its programs, please contact our Water Resources Customer Service Group at 503-986-0900.

Address any correspondence to: Oregon Water Resources Department, Transfer and Conservation Section, 725 Summer Street NE, Suite A, Salem OR 97301-1266.



Oregon

Tina Kotek, Governor

Water Resources Department

North Mall Office Building
725 Summer St NE, Suite A
Salem, OR 97301
Phone 503 986-0900
Fax 503 986-0904
www.oregon.gov/owrd

January 30, 2024

VIA E-MAIL

Applicant

KIT JOHNSTON
11320 SE LAFAYETTE HWY
DAYTON, OR 97114

Reference: Water Right Transfer Application T-14293

Your water right transfer is in the first of three phases of processing. Enclosed is a draft of the Department's Preliminary Determination regarding Transfer Application T-14293. The document reflects the Department's conclusion that, based on the information currently available, the transfer will be approved. Your response and submittal of the items outlined below are required by March 1, 2024.

Required items needing your immediate attention:

1. Please carefully review the Draft Preliminary Determination to verify that it accurately reflects the changes you intend to make and to become familiar with the proposed conditions.
2. **Respond in writing** by March 1, 2024, with acknowledgement that you agree to the proposed action and conditions.
3. If you find any errors, please let me know.
4. **REQUIRED:** You must submit a **Report of Ownership** for the lands where the water right is currently located (i.e., the FROM lands). This report:
 - a) Must be prepared by a title company;
 - b) Shall include a "prepared by" statement and the date the title company prepared the report printed on the cover sheet;
 - c) Must:
 - i. Be prepared no earlier than 3 months prior to the date of issuance of the Draft Preliminary Determination showing current ownership; **OR**
 - ii. Be prepared within 3 months of the date the water right conveyance agreement was recorded; **OR**
 - iii. Show ownership for the FROM land at the time a water right conveyance agreement was recorded.

If water right conveyance agreements are involved, it is helpful to provide copies of those agreements along with the Report of Ownership.

IMPORTANT: In order for the Department to clearly understand the date that the title company prepared the Report of Ownership, the title company must indicate/state the date that they prepared the report on the coversheet and/or first page of the report.

- d) Must include a list of owners at the time the report was generated; **AND**
 - e) Must include a legal description of the property where the water right to be transferred is currently located (i.e., the FROM lands).
5. You must provide a notarized statement of consent signed by any landowner listed in the Report of Ownership who is not already included in the transfer application. The Department's statement of consent form (**Consent By Deeded Landowner**) is available at: [https://www.oregon.gov/OWRD/WRDFormsPDF/consent to transfer form.pdf](https://www.oregon.gov/OWRD/WRDFormsPDF/consent%20to%20transfer%20form.pdf)

What happens next...

Once the preliminary determination is issued a publication period is required. The Department will publish a notice in their weekly publication, which opens a 30-day period in which the transfer can be protested.

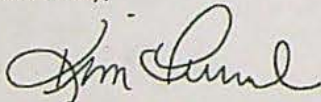
Issuance of the Preliminary Determination will occur shortly after we receive:

1. Your written response to the conditions and proposed action in the Draft Preliminary Determination (e-mail is acceptable); and
2. The Report of Ownership, including affidavits of consent from any landowners shown in the ownership report who have not signed the transfer application. The title company must indicate/state the date that they prepared the ownership report on the coversheet and/or first page of the report.

If we do not receive the items listed above by March 1, 2024, a Preliminary Determination may be issued denying the application as incomplete.

Please don't hesitate to contact me at 503-979-9607 or Kim.R.French@water.oregon.gov if I may be of assistance.

Sincerely,



Kim French
Transfer Specialist
Transfer and Conservation Section

cc: Transfer Application file T-14293
Joel M. Plahn, District 22 Watermaster (*via e-mail*)
Doann Hamilton, Agent for the applicant (*via e-mail*)

encs

Groundwater Transfer Review Summary Form

Transfer/PA # T- 14293 (RA)

GW Reviewer Travis Brown Date Review Completed: 11/7/2023

Summary of Same Source Review:

☐ The proposed change in point of appropriation is not within the same aquifer as per OAR 690-380-2110(2).

Summary of Injury Review:

☐ The proposed transfer will result in another, existing water right not receiving previously available water to which it is legally entitled or result in significant interference with a surface water source as per 690-380-0100(3).

Summary of GW-SW Transfer Similarity Review:

☐ The proposed SW-GW transfer doesn't meet the definition of "similarly" as per OAR 690-380-2130.

This is only a summary. Documentation is attached and should be read thoroughly to understand the basis for determinations.



Oregon Water Resources Department
725 Summer Street NE, Suite A
Salem, Oregon 97301-1271
(503) 986-0900
www.wrd.state.or.us

Ground Water Review Form:

- ☒ Water Right Transfer
☐ Permit Amendment
☐ GR Modification
☐ Other

Application: T-14293

Applicant Name: Kit Johnston

Proposed Changes: ☐ POA ☒ APOA ☐ SW→GW ☒ RA
☐ USE ☐ POU ☐ OTHER

Reviewer(s): Travis Brown

Date of Review: 11/7/2023

Date Returned to WRSD: 11/7/2023

The information provided in the application is insufficient to evaluate whether the proposed transfer may be approved because:

- ☐ The water well reports provided with the application do not correspond to the water rights affected by the transfer.
- ☐ The application does not include water well reports or a description of the well construction details sufficient to establish the ground water body developed or proposed to be developed.
- ☐ Other _____

1. Basic description of the changes proposed in this transfer: Applicant proposes to add an APOA ("Well 2", to-be-constructed) to Certificate 80155, which currently authorizes 1 POA ("Well 1", YAMH 3872/53177) to Irrigate 15.0 acres at a maximum rate of 0.19 cfs (85,272 gpm).
2. Will the proposed POA develop the same aquifer (source) as the existing authorized POA?
☒ Yes ☐ No Comments: Both the authorized POA and proposed APOA produce from the alluvial aquifer system (Gannett and Caldwell, 1998).
3. a) Is there more than one source developed under the right (e.g., basalt and alluvium)?
☐ Yes ☒ No Comments: Only the alluvial aquifer system is developed.
- b) If yes, estimate the portion of the right supplied by each of the sources and describe any limitations that will need to be placed on the proposed change (rate, duty, etc.): N/A
4. a) Will this proposed change, at its maximum allowed rate of use, likely result in an increase in interference with **another ground water right**?
☒ Yes ☐ No Comments: The proposed APOA would be closer to neighboring Tax Lot 1001 which is presumed to be served by an exempt domestic well ("Tax Lot 1001 Well"). The closer proximity to this domestic well will increase interference.

b) If yes, would this proposed change, at its maximum allowed rate of use, likely result in another groundwater right not receiving the water to which it is legally entitled?

☐ Yes ☒ No If yes, explain: The proposed APOA is ~430 ft northwest of the presumed location of the Tax Lot 1001 Well as identified in aerial imagery. The Theis (1935) solution was used to assess interference from the proposed APOA at the presumed location of the Tax Lot 1001 Well (see attached Theis Interference Analysis). Results indicate that the proposed change is unlikely to injure the Tax Lot 1001 Well.

5. a) Will this proposed change, at its maximum allowed rate of use, likely result in an increase in interference with **another surface water source**?

☒ Yes ☐ No Comments: The proposed APOA is closer to West Fork Palmer Creek than the authorized POA. The closer proximity to the creek will increase interference.

b) If yes, at its maximum allowed rate of use, what is the expected change in degree of interference with any **surface water sources** resulting from the proposed change?

Stream: West Fork Palmer Creek ☒ Minimal ☐ Significant

Provide context for minimal/significant impact: Although somewhat closer to West Fork Palmer Creek, the percentage increase in interference from the proposed APOA should be minimal due to the ~100 ft thick layer of fine-grained sediment (Gannett and Caldwell, 1998) underlying the creek which will diffuse depletion from groundwater pumping over a broad area and span of time.

6. For SW-GW transfers, will the proposed change in point of diversion affect the surface water source similarly (as per OAR 690-380-2130) to the authorized point of diversion specified in the water use subject to transfer?

☐ Yes ☐ No Comments: N/A

7. What conditions or other changes in the application are necessary to address any potential issues identified above: _____

8. Any additional comments: _____

References

Transfer File: T-14293

Certificate: 80155

Pumping Test Reports: YAMH 65, 65, 125, 712, 712, 5370, 5447, 5475, 5954, 6395, 6397, 6409, 6426, 6439, 6439, 6820

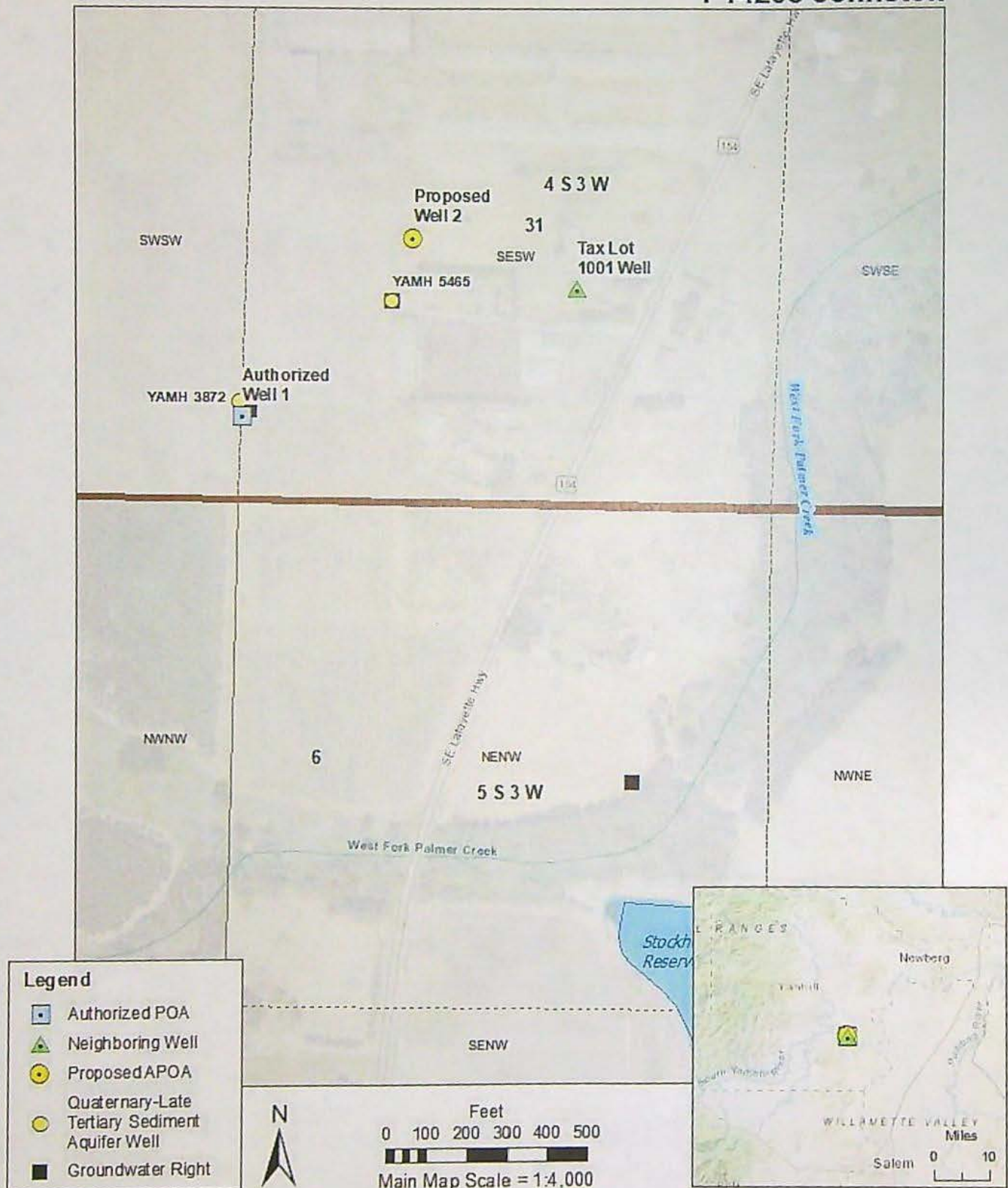
Conlon, T.D., Wozniak, K.C., Woodcock, D., Herrera, N.B., Fisher, B.J., Morgan, D.S., Lee, K.K., and Hinkle, S.R., 2005, Ground-water hydrology of the Willamette Basin, Oregon, Scientific Investigations Report 2005-5168: U. S. Geological Survey, Reston, VA.

Gannett, M.W. and Caldwell, R., 1998, Geologic framework of the Willamette Lowland aquifer system, Oregon and Washington, Professional Paper 1424-A, 32 p: U. S. Geological Survey, Reston, VA.

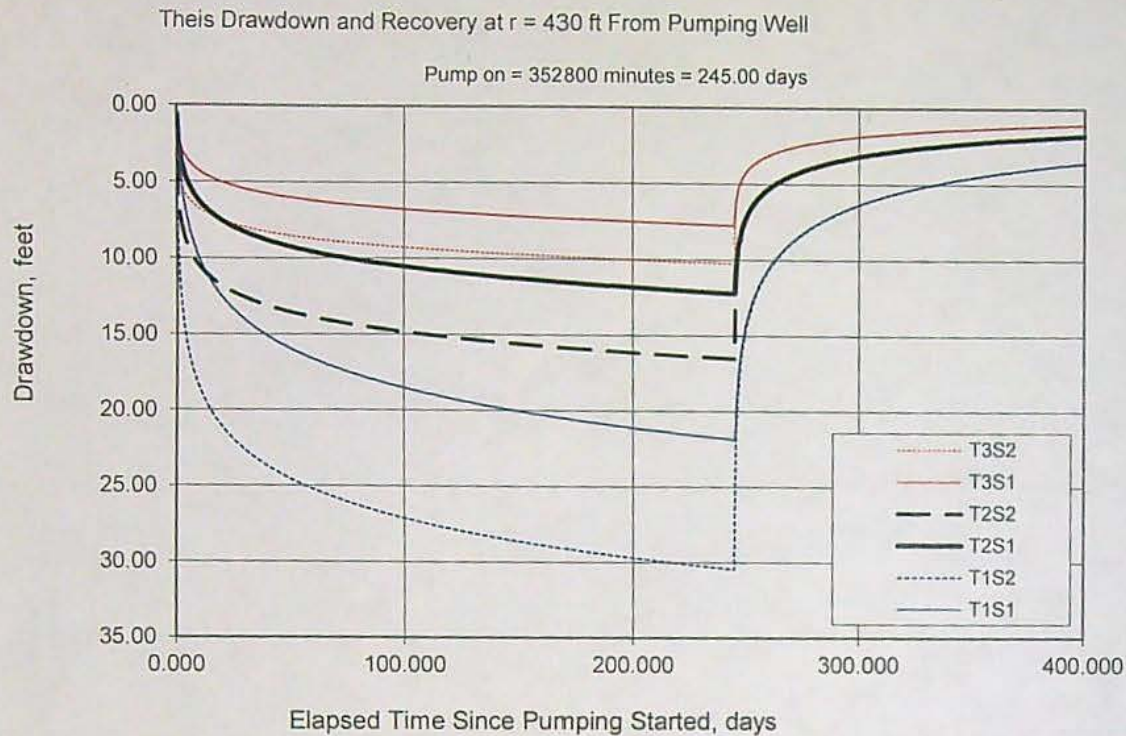
Theis, C.V., 1935, The relation between the lowering of the piezometric surface and the rate and duration of discharge of a well using groundwater storage, American Geophysical Union Transactions, vol. 16, p. 519-524.

Well Location Map

T-14293 Johnston



Service Layer Credits: Sources: Esri, HERE, Garmin, Intermap, increment P Corp., GEBCO, USGS, FAO, NPS, NRCAN, GeoBase, IGN, Kadaster NL, Ordnance Survey, Esri Japan, METI, Esri China (Hong Kong), (c) OpenStreetMap contributors, and the GIS User Community

Theis (1935) Interference Analysis – Well 2 Interference with Tax Lot 1001 Well

Total pumping time, $t = 245$ days [full season of irrigation right]

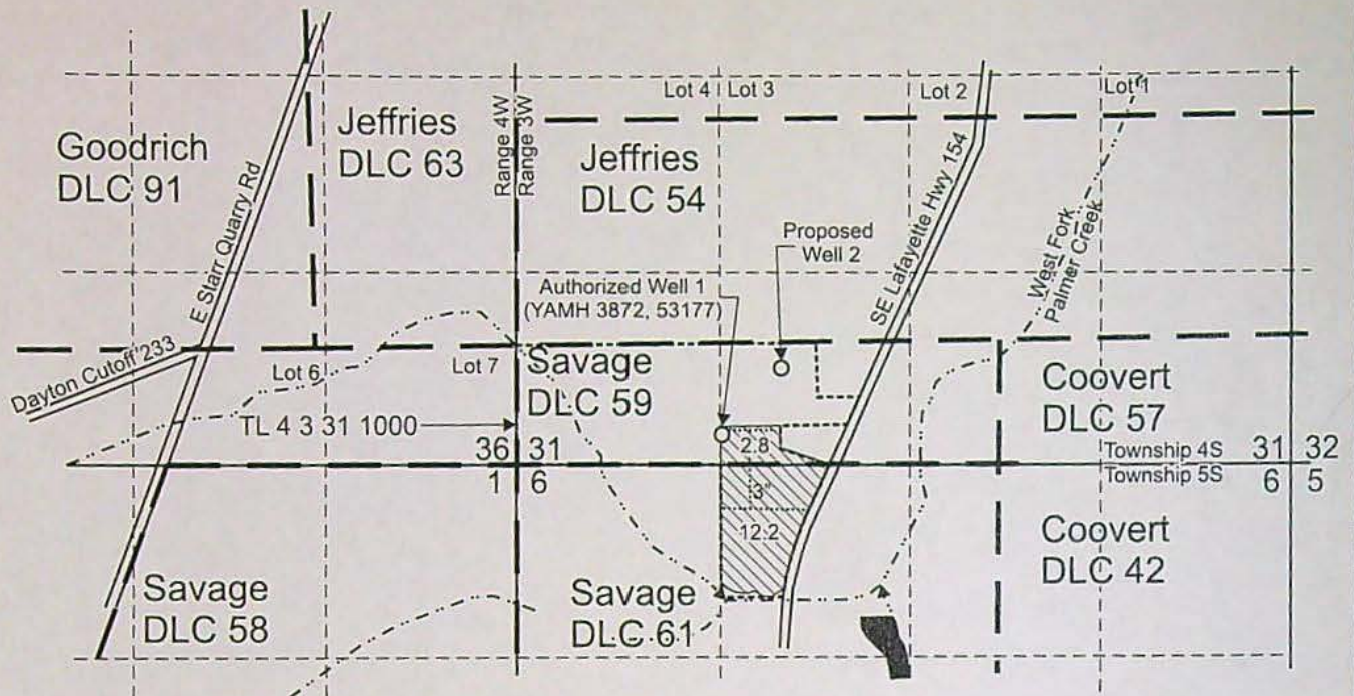
Radial distance, $r = 430$ ft [approximate distance from proposed Well 2 to presumed location of Tax Lot 1001 Well]

Pumping rate, $Q=0.19$ cfs [full rate of Certificate 80155]

Transmissivity: $T1=350$ ft²/day; $T2=700$ ft²/day; $T3=1200$ ft²/day [Pumping Test Reports]


Storativity: $S1=0.003$; $S2=0.0003$ [Conlon et al., 2005]

T.4S. R.3W. Section 31 and T.5S. R.3W. Section 6, W.M.



Authorized Well 1 (YAMH 3872, 53177) is located 200 feet north and 1,410 feet east from the SW corner, Section 31.

Proposed Well 2 is located 655 feet north and 1,830 feet east from the SW corner, Section 31.

 Area (15.0 Acres) irrigated under Certificate 80155 priority date: 11-28-1994.

- Tax lot boundary
- Donation Land Claim boundary
- Irrigation mainlines

RECEIVED

AUG 02 2023

OWRD



Scale: 1" = 1,320'



This map was prepared for the purpose of identifying the location of a water right only and is not intended to provide legal dimensions or location of property ownership lines.

Transfer Application Map
Certificate 80155

Pacific Hydro-Geology Inc.

07/2023

Kit Johnston
T.4S. R.3W. Section 31
T.5S. R.3W. Section 6, W.M.

14293

**STATE OF OREGON
WATER RESOURCES DEPARTMENT**

RECEIPT # **141666**

725 Summer St. N.E. Ste. A
SALEM, OR 97301-4172
(503) 986-0900 / (503) 986-0904 (fax)

INVOICE # _____

RECEIVED FROM: Kit Johnston
BY: Farm Account

APPLICATION	
PERMIT	
TRANSFER	T-14293

CASH: ☐ CHECK: # X 10353 OTHER: (IDENTIFY) ☐

TOTAL REC'D \$ 2,526.04

1083 TREASURY 4170 WRD MISC CASH ACCT

0407 COPIES 47124 \$ R 11466.25
0412 OTHER: (IDENTIFY) Transfer Reimbursement Authority \$ 2,526.04
0243 I/S Lease _____ 0244 Muni Water Mgmt. Plan _____ 0245 Cons. Water _____

4270 WRD OPERATING ACCT

MISCELLANEOUS

0407	COPY & TAPE FEES	\$
0410	RESEARCH FEES	\$
0408	MISC REVENUE: (IDENTIFY) _____	\$
TC162	DEPOSIT LIAB. (IDENTIFY) _____	\$
0240	EXTENSION OF TIME	\$

WATER RIGHTS:

0201	SURFACE WATER	\$	0202	\$
0203	GROUND WATER	\$	0204	\$
0205	TRANSFER	\$		

WELL CONSTRUCTION

0218	WELL DRILL CONSTRUCTOR	\$	0219	\$
	LANDOWNER'S PERMIT		0220	\$

OTHER (IDENTIFY) _____

0536 TREASURY 0437 WELL CONST. START FEE

0211	WELL CONST START FEE	\$	CARD#	
0210	MONITORING WELLS	\$	CARD#	
	OTHER (IDENTIFY) _____			

0607 TREASURY 0467 HYDRO ACTIVITY LIC NUMBER

0233	POWER LICENSE FEE (FW/WRD)	\$
0231	HYDRO LICENSE FEE (FW/WRD)	\$
	HYDRO APPLICATION	\$

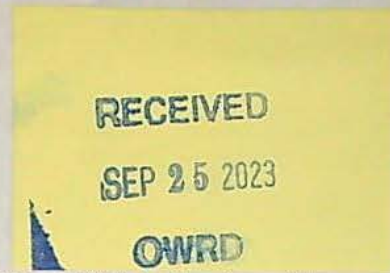
TREASURY OTHER / RDX

FUND _____ TITLE _____
OBJ. CODE _____ VENDOR # _____
DESCRIPTION _____ \$ _____

EIPT: **141666**

DATED: 9-25-2023 BY: [Signature]

**REIMBURSEMENT AUTHORITY
APPLICANT'S AGREEMENT
Contract Number: R11-466-25**



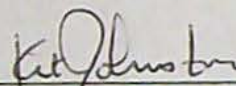
This Agreement is between the **Oregon Water Resources Department**, hereafter OWRD, and **Kit Johnston**, hereafter Applicant, hereafter known together as the parties.


OWRD Information	Applicant's Information	Applicant's Representative
Contact: Kelly Starnes Title: Transfer Advisor Address: 725 Summer Street, NE, Suite A Salem, OR 97301-1266 Phone: 503 979-3511 Fax: 503 986-0901 Email: patrick.k.starnes@water.oregon.gov	Name: Kit Johnston Contact: Address: 11320 SE Lafayette Hwy Dayton, OR 97114 Phone: (971) 241-2329 Fax: Email: Kitpiohnston@msn.com	Name: Pacific Hydro-Geology, Inc Contact: Doann Hamilton Address: 18487 S Valley Vista Rd Mulino, OR 97042 Phone: (503) 349-6946 (cell) Fax: (503) 632-5983 Email: phgdmh@gmail.com

Purpose The purpose of this Agreement is to expedite the processing of the **Transfer Application**. (Application Number: T-14293)

1. **Authority.** The OWRD has been authorized pursuant to ORS 536.055 to enter into a voluntary agreement with any applicant, permittee or regulated entity (collectively Applicant) for expediting or enhancing a regulatory process. In making this agreement, OWRD shall require the applicant to pay the full cost of expedited process.
2. **Restrictions.** Applicant and OWRD agree that this Agreement shall not be construed to restrict in any way the decisions and actions by OWRD. OWRD shall be free to exercise independent judgment consistent with existing laws and regulations.
3. **Effective Date and Duration.** Unless otherwise terminated by non-deposit of funds by the Applicant, this Agreement shall become effective on the date on which both parties have signed the Agreement and the full deposit of the estimated cost of the proposed service.
4. **Consideration.**
 - a. Applicant shall pay OWRD in advance for actual costs incurred by OWRD. The estimated maximum reimbursement payable to OWRD under this Agreement is **\$2,526.04**. Applicant agrees to pay the full amount of **\$2,526.04** to OWRD prior to commencement of any work stated in this Agreement. This payment will be placed in an account administered by OWRD and drawn upon as costs are actually incurred. If the actual cost of performing the work is less than payments received, OWRD will refund the unspent balance. If the actual cost of processing exceeds the estimate, the Applicant can either elect to terminate this Agreement or amend the Agreement to reflect the increase in cost.
 - b. The costs stated in this Agreement do not include the statutory application processing and filing fees.
5. **Confidentiality.** Applicant agrees that any information provided to or acquired by OWRD under this Agreement will be subject to the Oregon Public Records Law and shall be considered public records.
6. **Indemnity.** Applicant shall defend, save, hold harmless, and indemnify the State of Oregon, OWRD, and their officers, employees, and agents from and against all claims, suits, actions, losses, damages, liabilities, costs, and expenses of any nature resulting from or arising out of, or relating to the activities of Applicant or its representatives, officers, employees, contractors, or agents under this Agreement or with respect to the expedited service. The Applicant acknowledges that the Oregon Water Resources Department cannot and does not guarantee a favorable review under the subject regulatory process.

7. **Termination.** Applicant may request to terminate this agreement only in writing at anytime during the process. The Applicant agrees to pay for the work done by OWRD up until the time of the written termination request. OWRD, upon receiving such written termination request from the Applicant, will refund any unspent balance.
8. **Funds Authorized and Available.** By its execution of this Agreement, Applicants certify that sufficient funds are authorized and available to cover the expenditures contemplated by this Agreement.
9. **Duration of Estimate.** The Estimate of Time to completion is **approximately** 120 days once this Agreement has been fully executed and payment of the estimated cost deposited. If the Applicant's Agreement is not received by the Department within thirty (30) days of mailing the Agreement, the Applicant may need to re-apply for a new estimate. NOTE: Any time estimate is approximate; No guarantee of Final Order issuance of a date is certain. Duration estimates do not include any statutory waiting periods.
10. **Completion Date.** OWRD, by the execution of this Agreement does not guarantee the completion date indicated in this Agreement. Completion date is only an estimate and may be affected by the Department's workload, issues arising from the processing of the requested services and Applicant's timely response to requests for additional information.
11. **Captions.** The captions or headings in this Agreement are for the convenience only and in no way define, limit, or describe the scope, or intent, of any provision of this Agreement.
12. **Amendment and Merger.** The terms of this Agreement shall not be waived, altered, modified, supplemented, or amended in any manner whatsoever, except by written instrument signed by both parties. Such waiver, consent, modification or change, if made, shall be effective only in the specific instance and for the specific purpose given. There are no understandings, agreements or representations, oral or written, not specified herein regarding this Agreement.
13. **Signatures.** All parties, by the authorized representative's signature below, hereby acknowledge that they have read this Agreement, understand it and agree to be bound by its terms and conditions.

For Applicant:  owner
Name/Title:

For OWRD: 
Dwight French – Administrator

9-21-23
Date

SEP 26 2023
Date

Mail signed Agreement to:

Elyse Richman
Oregon Water Resources Department
725 Summer Street NE, Suite A
Salem, OR 97301-1266

KIT JOHNSON RA R11-466-25 T-14293					
Review Step					
Front Desk Staff receipts received AA funds					
Transfer Support process Application					
Administrator signs AA					
NRS 1 Support enters workflow record in WRIS and updates RA spreadsheet					
NRS 2 completes initial review of file for deficiencies					
NRS 2 consults with Analyst and/or Manager					
Watermaster completes review					
Groundwater completes review					
NRS 2 completes DPD, PN, and RR					
Transfer staff peer reviews DPD, PN, RR					
Transfer Analyst completes policy check at DPD stage					
NRS 2 sends DPD to app/agent by email and/or mail					
NRS 2 reviews report of ownership					
NRS 2 completes PD					
Transfer Staff peer reviews PD					
Transfer Analyst peer reviews PD					
Data Center reviews PD AND RR: (RR where applicable)					
Transfer Analyst completes peer review of PN review for newspaper noticing					
Transfer Support requests newspaper quote for PN publishing					
NRS 2 sends publishing fee request to applicant					
Transfer Support processes fee and newspaper publishing					
Transfer Support processes public notice (dept notice)					
Administrator signs PD					
NRS 2 completes FO					
Transfer Staff peer reviews FO					
Transfer Analyst peer reviews FO					
Administrator signs FO					
Transfer Support issues FO, updates WRIS, copy to file, record markings, and sends hard copy					
NRS 1 closes out RA Contract					
TOTAL ESTIMATED HOURS			40.97		
				TOTAL	\$2,526.04

STATE OF OREGON
WATER RESOURCES DEPARTMENT

RECEIPT # 141641

725 Summer St. N.E. Ste. A
SALEM, OR 97301-4172
(503) 986-0900 / (503) 986-0904 (fax)

INVOICE # _____

RECEIVED FROM: Kit Johnston;
BY: Form Account

CASH: ☐ CHECK: # 10351 OTHER: (IDENTIFY) ☐

APPLICATION: PERMIT
TRANSFER: T-14293

TOTAL REC'D \$ 125.00

1083 TREASURY 4170 WRD MISC CASH ACCT

0407 COPIES 47124 R11466-25 \$
0412 OTHER: (IDENTIFY) Transfer R.A. \$ 125.00

0243 I/S Lease _____ 0244 Muni Water Mgmt. Plan _____ 0245 Cons. Water _____

4270 WRD OPERATING ACCT

MISCELLANEOUS

0407 COPY & TAPE FEES \$
0410 RESEARCH FEES \$
0408 MISC REVENUE: (IDENTIFY) \$
TC162 DEPOSIT LIAB. (IDENTIFY) \$
0240 EXTENSION OF TIME \$

WATER RIGHTS:

0201 SURFACE WATER EXAM FEE \$ RECORD FEE \$
0203 GROUND WATER EXAM FEE \$ RECORD FEE \$
0205 TRANSFER EXAM FEE \$ RECORD FEE \$

WELL CONSTRUCTION

0218 WELL DRILL CONSTRUCTOR EXAM FEE \$ LICENSE FEE \$
LANDOWNER'S PERMIT 0220 \$

OTHER (IDENTIFY) _____

0536 TREASURY 0437 WELL CONST. START FEE

0211 WELL CONST START FEE \$ CARD#
0210 MONITORING WELLS \$ CARD#

OTHER (IDENTIFY) _____

0607 TREASURY 0467 HYDRO ACTIVITY LIC NUMBER

0233 POWER LICENSE FEE (FW/WRD) \$
0231 HYDRO LICENSE FEE (FW/WRD) \$
HYDRO APPLICATION \$

TREASURY OTHER / RDX

FUND _____ TITLE _____

OBJ. CODE _____ VENDOR # _____

DESCRIPTION \$

RECEIPT: 141641

DATED: 9-18-2023 BY: Kevin D. Miller

Distribution - White Copy - Customer, Yellow Copy - Fiscal, Blue Copy - File, Buff Copy - Fiscal

STATE OF OREGON
WATER RESOURCES DEPARTMENT

RECEIPT # 141641

725 Summer St. N.E. Ste. A
SALEM, OR 97301-4172
(503) 986-0900 / (503) 986-0904 (fax)

INVOICE # _____

RECEIVED FROM: Kit Johnston;
BY: Form Account

CASH: ☐ CHECK: # 10351 OTHER: (IDENTIFY) ☐

APPLICATION: PERMIT
TRANSFER: T-14293

TOTAL REC'D \$ 125.00

1083 TREASURY 4170 WRD MISC CASH ACCT

0407 COPIES 47124 R11466-25 \$
0412 OTHER: (IDENTIFY) Transfer R.A. \$ 125.00

0243 I/S Lease _____ 0244 Muni Water Mgmt. Plan _____ 0245 Cons. Water _____

4270 WRD OPERATING ACCT

MISCELLANEOUS

0407 COPY & TAPE FEES \$
0410 RESEARCH FEES \$
0408 MISC REVENUE: (IDENTIFY) \$
TC162 DEPOSIT LIAB. (IDENTIFY) \$
0240 EXTENSION OF TIME \$

WATER RIGHTS:

0201 SURFACE WATER EXAM FEE \$ RECORD FEE \$
0203 GROUND WATER EXAM FEE \$ RECORD FEE \$
0205 TRANSFER EXAM FEE \$ RECORD FEE \$

WELL CONSTRUCTION

0218 WELL DRILL CONSTRUCTOR EXAM FEE \$ LICENSE FEE \$
LANDOWNER'S PERMIT 0220 \$

OTHER (IDENTIFY) _____

0536 TREASURY 0437 WELL CONST. START FEE

0211 WELL CONST START FEE \$ CARD#
0210 MONITORING WELLS \$ CARD#

OTHER (IDENTIFY) _____

0607 TREASURY 0467 HYDRO ACTIVITY LIC NUMBER

0233 POWER LICENSE FEE (FW/WRD) \$
0231 HYDRO LICENSE FEE (FW/WRD) \$
HYDRO APPLICATION \$

TREASURY OTHER / RDX

FUND _____ TITLE _____

OBJ. CODE _____ VENDOR # _____

DESCRIPTION \$

RECEIPT: 141641

DATED: 9-18-2023 BY: Kevin D. Miller

Distribution - White Copy - Customer, Yellow Copy - Fiscal, Blue Copy - File, Buff Copy - Fiscal



**OREGON WATER RESOURCES DEPARTMENT
TRANSFER REIMBURSEMENT AUTHORITY
ESTIMATE APPLICATION**



ORS 536.055 authorizes the Oregon Water Resources Department to expedite or enhance regulatory processes voluntarily requested under the agreement.

Please contact Transfer Staff before submitting this request, as the application fee of \$125.00 per request is non-refundable.

Checks submitted for this application must be separate from Transfer fees.

The purpose of this application is to obtain estimates of the cost and time required to process a Transfer Application Request. There is a non-refundable application fee of \$125.00 per request.

REQUEST	TYPE	FILE NUMBER
<input checked="" type="checkbox"/>	Transfer Application	Transfer Number T-14293

	Applicant Information	Applicant's Representative/Contact
Name:	Kit Johnston	Pacific Hydro-Geology, Inc. c/o Doann Hamilton
Address:	11320 SE Lafayette Hwy Dayton, OR 97114	18487 S. Valley Vista Road Mulino, OR 97042
Phone:	971-241-2329	(503) 349-6946 cell
Fax:		(503) 632-5983
E-Mail Address:	Kitjohnston@msn.com	phgdmh@gmail.com

By signing this application, I understand:

- That upon receipt of my non-refundable application fee of \$125.00, OWRD will, within fourteen (14) days, notify me in writing of the estimate of costs and time frame for the expedited service.
- That this fee covers the reimbursement authority staff to evaluate and provide the estimate for processing of the request.
- That upon receiving the estimate, I may agree or decline to enter into a formal contract to pay the estimated cost in advance to initiate the expedited service.
- That an incomplete or inaccurate application may delay the process and increase the cost to process my request.
- That expedited processing does not guarantee a favorable review of my request.

I certify that I am the (check one):

☒ Applicant ☐ Applicant's Representative ☐ Other (Please specify) _____

Name: Kit Johnston

Signature: Kit Johnston

Send completed Application and payment to:

**Oregon Water Resources Department
Transfer Reimbursement Authority Program
725 Summer St. NE, Suite A
Salem, OR 97301-1271**

OWRD USE ONLY: Reimbursement Authority Number: R11- 466 -25

Watermaster Review Form: Water Right Transfer



Oregon Water Resources Department
725 Summer St NE, Suite A
Salem, Oregon 97301-1266
(503) 986-0900
www.oregon.gov/OWRD

Transfer Application: T-14293

Review Due Date:

Applicant Name: Kit Johnston

Proposed Changes: ☐ POU ☐ POD ☒ POA ☐ USE ☐ OTHER

Reviewer(s): Joel Plahn

Date of Review: 08/10/2023

1. Do you have evidence that the right has not been used in the last 5 years and that the presumption of forfeiture would not likely be rebuttable? ☐ Yes ☒ No If "Yes", attach evidence (e.g. dated aerial photo showing pavement or building on the land for >5 yrs.)
2. Is there a history of regulation on the source that serves this (or these) right(s) that has involved the transferred right(s) and downstream water rights? ☐ Yes ☒ No Generally characterize the frequency of any regulation or explain why regulation has not occurred:
3. Have headgate notices been issued for the source that serves the transferred right(s)?
☐ Yes ☒ No ☐ Records not available.
4. In your estimation, after the proposed change, would distribution of water for the right(s) result in regulation of other water rights that would not have occurred if use under the original right(s) was/were maximized? ☐ Yes ☒ No If "Yes", explain:
5. In your estimation, if the proposed change is approved, are there upstream water rights that would be affected? ☐ Yes ☒ No If "Yes", describe how the rights would be affected and list the rights most affected:

6. Check here ☐ if it appears that downstream water rights benefit from return flows resulting from the current use of the transferred right(s)? If you check the box, generally characterize the locations where the return flows likely occur and list the water rights that benefit most:

☒ N/A

7. For POD changes and instream transfers, check here if there are channel losses between the old and new PODs or within the proposed instream reach? If you check the box, describe and, if possible, estimate the losses:

☒ N/A

8. For instream transfers that propose protection of a reach beyond the mouth of the source stream:

☒ N/A Would the quantity be measureable into the receiving stream consistent with OAR 690-077-0015(8)? ☐ Yes ☐ No

9. For POU changes: ☒ N/A Is it likely the original place of use would continue to receive water from the same source? ☐ Yes ☐ No If "Yes", explain:

10. For POU or USE changes: ☒ N/A In your best judgment, would use of the existing right at "full face value," result in the diversion of more water than can be used beneficially and without waste?

☐ Yes ☐ No If "Yes", explain:

11. For POU changes that involve micro-irrigation: ☒ N/A

- a. Has the applicant made changes (absent a transfer) to convert to micro-irrigation within the current place of use boundary of the water right proposed for transfer, and previously demonstrated to the Department through monitoring and site inspections by the Watermaster that the proposed transfer will not result in injury or enlargement?

☐ Yes ☐ No If "Yes", explain:

- b. Has a temporary transfer of this nature been previously filed and approved on the same lands (or portions thereof) as those lands involved in this transfer?

☐ Yes ☐ No If "Yes", answer the following:

- i. Were there any problems with more acres being irrigated (or wetted) than were authorized under the temporary transfer? ☐ Yes ☐ No If "Yes", explain:
- ii. Did the designated areas that were to remain dry (or not wetted) under the temporary transfer actually remain dry? ☐ Yes ☐ No If "No", explain:
- iii. Did the applicant comply with and meet all of the conditions of the temporary transfer? ☐ Yes ☐ No If "No", explain:
- iv. Do you have any other observations regarding the temporary transfer? ☐ Yes ☐ No If "Yes", describe:
- v. Did the applicant demonstrate to the Department through monitoring and site inspections by the Watermaster that neither injury nor enlargement occurred as a result of the temporary transfer? ☐ Yes ☐ No If "No", explain:

- c. To the best of your knowledge, if this transfer is approved, does it appear that:

i. "Injury" will occur to other water rights that share the same source?
☐ Yes ☐ No If "Yes", explain:

ii. "Enlargement" of the water right being transferred will occur?
☐ Yes ☐ No If "Yes", explain:

12. Are there other issues not identified through the above questions that should be considered in determining whether the change "can be effected without injury to other rights"?

☐ Yes ☒ No If "Yes", explain:

13. What alternatives may be available for addressing any issues identified above:

14. Do conditions need to be included in the transfer order to avoid enlargement of the right or injury to other rights? ☒ No ☐ Yes, as checked and provided below:

☐ For POU changes that involve micro-irrigation, provide the monitoring and reporting conditions necessary to prevent injury/enlargement:

☐ A Headgate should be required prior to diverting water.

☐ Measurement Devices for POD or POA: (if this condition is selected, also fill in the top sections of Page 4)

a. Before water use may begin under this order, the water user shall install a totalizing flow meter, or, with prior approval of the Director, another suitable measuring device, ☐ at each point of diversion/appropriation (new and existing) OR at each new point of diversion/appropriation ☐ with the exception that water rights issued to the Bureau of Reclamation or an irrigation district (or similar entity) are not subject to this condition.*

b. The water user shall maintain the meters or measuring devices in good working order.

c. The water user shall allow the Watermaster access to the meters or measuring devices; provided however, where the meters or measuring devices are located within a private structure, the Watermaster shall request access upon reasonable notice.

☐ Reservoir water use measurement: (if this condition is selected, also fill in the top sections of Page 4)

a. Before water use may begin under this order, the water user shall install staff gages, or, with prior approval of the Director, other suitable measuring devices, that measure the entire range and stage between empty and full in each reservoir. Staff gages shall be United States Geological Survey style.*

b. Before water use may begin under this order, if the reservoir is located in channel, weirs or other suitable measuring devices must be installed upstream and downstream of the reservoir, and, an adjustable outlet valve must be installed. The water user shall maintain such devices in good working order. A written waiver may be obtained, if in the judgment of the Director, the installation of weirs or other suitable measuring devices, or the adjustable outlet valve, will provide no public benefit.

* The following alternative device(s) should be substituted for the bold, underlined device in the above selected condition:

☐ Weir
☐ Parshall Flume
☐ Other: _____

☐ Submerged Orifice
☐ Flow Restrictor

Oregon Water Resources Department

Measurement Condition Information for the Applicant

(To be sent with the Draft Preliminary Determination or Final Order)

Transfer #: T-

- ☐ In order to avoid enlargement of the right or injury to other rights, a _____ will be required to be installed prior to diversion of water, as a condition of this transfer:
- ☐ at each point of diversion/appropriation (new and existing) **OR**
- ☐ at each new point of diversion/appropriation.

For additional information, or to obtain approval of a different type of measurement device, the applicant should contact the area Watermaster:

Watermaster name:

District:

Address:

City/State/Zip:

Phone:

Email:

Note: If a device other than the one specified in the Preliminary Determination or Final Order is approved by the Watermaster, fill out and mail the form below to the Salem office.

Approval of an Alternate Measurement Device

T-

(to be filled out after consultation with the applicant, or after a site visit)

On behalf of the Director, I authorize use of the following suitable alternate measurement device:

 Watermaster signature

 District

 Date

If this form is used for approval of an alternative measurement device, it must be mailed to:

Oregon Water Resources Department
 725 Summer Street NE, Suite A
 Salem, OR 97301-1266



Oregon

Tina Kotek, Governor

Water Resources Department

North Mall Office Building

725 Summer St NE, Suite A

Salem, OR 97301

Phone 503 986-0900

Fax 503 986-0904

August 8, 2023

KIT JOHNSTON

11320 SE LAFAYETTE HWY

DAYTON, OR 97114

Reference: Application T-14293

On August 2, 2023, the Department received your water right Permanent Transfer Application. The application was accompanied by \$1840.00. Receipt number 141307 is enclosed.

By copy of this letter, we are asking the Watermaster for a report regarding the potential for injury to existing water rights which may be caused by the requested change. A review form will also be sent to our groundwater staff to determine whether the proposed well accesses the same source of water as the original well or as the original POD.

This application may require publication of a notice for two consecutive weeks in a newspaper with general circulation in the area where the water right is located. If it is determined that newspaper notice will be required, the Department will prepare the notice and notify you of the cost. You will be responsible for submitting payment to the Department prior to publication of the notice.

Except as provided under ORS 540.510(3) for municipalities, you may not use water from the new point of appropriation until a final order approving the transfer application has been issued by the Department. In order to avoid any possible forfeiture of the water right, you should continue to use the water as described by your existing water right.

If the land is sold before the application is approved, the buyer's consent to the application will be required unless a recorded deed or other legal document clearly established that the water right was not conveyed in the sale.

Refer to the following page for a chart showing the steps and expected timelines for the processing of your application.

If you have any questions, please contact the Transfer Section at (503) 986-0935.

Cc: Watermaster Dist. #22, Joel M. Plahn (*via email*)
Yamhill County Planning Department
Doann Hamilton, Agent

Enclosure

**STATE OF OREGON
WATER RESOURCES DEPARTMENT**

725 Summer St. N.E. Ste. A

SALEM, OR 97301-4172

(503) 986-0900 / (503) 986-0904 (fax)

RECEIPT # **141307**

INVOICE # _____

RECEIVED FROM: Kit Johnston
BY: farm Account

APPLICATION	
PERMIT	
TRANSFER	

CASH: ☐ CHECK: # 10283 OTHER: (IDENTIFY) ☐

TOTAL REC'D \$ 1,840.00

1083 TREASURY 4170 WRD MISC CASH ACCT

0407 COPIES \$ _____
OTHER: (IDENTIFY) \$ _____

0243 I/S Lease _____ 0244 Muni Water Mgmt. Plan _____ 0245 Cons. Water _____

4270 WRD OPERATING ACCT

MISCELLANEOUS

0407 COPY & TAPE FEES \$ _____
0410 RESEARCH FEES \$ _____
0408 MISC REVENUE: (IDENTIFY) \$ _____
TC162 DEPOSIT LIAB. (IDENTIFY) \$ _____
0240 EXTENSION OF TIME \$ _____

WATER RIGHTS:

0201 SURFACE WATER \$ _____ 0202 \$ _____
0203 GROUND WATER \$ _____ 0204 \$ _____
0205 TRANSFER \$ 1,840.00

WELL CONSTRUCTION

0218 WELL DRILL CONSTRUCTOR \$ _____ 0219 \$ _____
LANDOWNER'S PERMIT 0220 \$ _____

OTHER (IDENTIFY) _____

0536 TREASURY 0437 WELL CONST. START FEE

0211 WELL CONST START FEE \$ _____ CARD# _____
0210 MONITORING WELLS \$ _____ CARD# _____

OTHER (IDENTIFY) _____

0607 TREASURY 0467 HYDRO ACTIVITY LIC NUMBER

0233 POWER LICENSE FEE (FW/WRD) \$ _____
0231 HYDRO LICENSE FEE (FW/WRD) \$ _____
HYDRO APPLICATION \$ _____

TREASURY OTHER / RDX

FUND _____ TITLE **RECEIVED**
OBJ. CODE _____ VENDOR # **OVER THE COUNTER**
DESCRIPTION _____

\$ _____

RECEIPT:

141307

DATED:

8-2-23

BY:

mcalyx

Application for Permanent Water Right Transfer



Oregon Water Resources Department
725 Summer Street NE, Suite A
Salem, Oregon 97301-1266
(503) 986-0900
www.oregon.gov/OWRD

Part 1 of 5 – Minimum Requirements Checklist

This transfer application will be returned if Parts 1 through 5 and all required attachments are not completed and included.

For questions, please call (503) 986-0900, and ask for Transfer Section.

RECEIVED

AUG 02 2023

OWRD

Check all items included with this application. (N/A = Not Applicable)

- ☒ Part 1 – Completed Minimum Requirements Checklist.
- ☒ Part 2 – Completed Transfer Application Map Checklist.
- ☒ Part 3 – Application Fee, payable by check to the Oregon Water Resources Department, and completed Fee Worksheet, page 3. Try the new online fee calculator at:
http://apps.wrd.state.or.us/apps/misc/wrd_fee_calculator.
- ☒ Part 4 – Completed Applicant Information and Signature.
- ☒ Part 5 – Information about Water Rights to be Transferred: How many water rights are to be transferred? 1 List them here: Certificate: 80155
Please include a separate Part 5 for each water right. (See instructions on page 6)
NOTE: A separate transfer application is required for each water right unless the criteria in OAR 690-380-3220 are met.

Attachments:

- ☒ Completed Transfer Application Map.
- ☒ Completed Evidence of Use Affidavit and supporting documentation.
- ☐ ☒ N/A Affidavit(s) of Consent from Landowner(s) (if the applicant does not own the land the water right is on.)
- ☐ ☒ N/A Supplemental Form D – For water rights served by or issued in the name of an irrigation district. Complete when the transfer applicant is not the irrigation district.
- ☒ ☐ N/A Oregon Water Resources Department's Land Use Information Form with approval and signature (or signed land use form receipt stub) from each local land use authority in which water is to be diverted, conveyed, and/or used. Not required if water is to be diverted, conveyed, and/or used only on federal lands or if all of the following apply: a) a change in place of use only, b) no structural changes, c) the use of water is for irrigation only, and d) the use is located within an irrigation district or an exclusive farm use zone.
- ☒ ☐ N/A Water Well Report/Well Log for changes in point(s) of appropriation (well(s)) or additional point(s) of appropriation.
- ☐ ☒ N/A Geologist Report for a change from a surface water point of diversion to a ground water point of appropriation (well), if the proposed well is more than 500' from the surface water source and more than 1000' upstream or downstream from the point of diversion. See OAR 690-380-2130 for requirements and applicability.

(For Staff Use Only)

WE ARE RETURNING YOUR APPLICATION FOR THE FOLLOWING REASON(S):

- | | |
|--|--|
| <input type="checkbox"/> Application fee not enclosed/insufficient | <input type="checkbox"/> Map not included or incomplete |
| <input type="checkbox"/> Land Use Form not enclosed or incomplete | <input type="checkbox"/> Evidence of Use Form not enclosed or incomplete |
| <input type="checkbox"/> Additional signature(s) required | <input type="checkbox"/> Part _____ is incomplete |

Other/Explanation _____

Staff: _____ 503- _____ Date: 14/2/23

Part 2 of 5 – Transfer Application Map

Your transfer application will be returned if any of the map requirements listed below are not met.

Please be sure that the transfer application map you submit includes all the required items and matches the existing water right map. Check all boxes that apply.

- ☒ ☐ N/A Certified Water Right Examiner (CWRE) Stamp and Original Signature. For a list of CWREs, see http://apps.wrd.state.or.us/apps/wr/cwre_license_view/. CWRE stamp and signature are not required for substitutions.
- ☐ ☒ N/A If **more than three** water rights are involved, separate maps are needed for each water right.
- ☒ Permanent quality printed with dark ink on good quality paper.
- ☒ The size of the map can be 8½ x 11 inches, 8½ x 14 inches, 11 x 17 inches, or up to 30 x 30 inches. For 30 x 30 inch maps, one extra copy is required.
- ☒ A north arrow, a legend, and scale.
- ☒ The scale of the map must be: 1 inch = 400 feet, 1 inch = 1,320 feet, the scale of the Final Proof/Claim of Beneficial Use Map (the map used when the permit was certificated), the scale of the county assessor map if the scale is not smaller than 1 inch = 1,320 feet, or a scale that has been pre-approved by the Department.
- ☒ Township, Range, Section, ¼ ¼, DLC, Government Lot, and other recognized public land survey lines.
- ☒ Tax lot boundaries (property lines) are required. Tax lot numbers are recommended.
- ☒ Major physical features including rivers and creeks showing direction of flow, lakes and reservoirs, roads, and railroads.
- ☒ Major water delivery system features from the point(s) of diversion/appropriation such as main pipelines, canals, and ditches.
- ☒ Existing place of use that includes separate hachuring for each water right, priority date, and use including number of acres in each quarter-quarter section, government lot, or in each quarter-quarter section as projected within government lots, donation land claims, or other recognized public land survey subdivisions. If less than the entirety of the water right is being changed, a separate hachuring is needed for lands left unchanged.
- ☐ ☒ N/A Proposed place of use that includes separate hachuring for each water right, priority date, and use including number of acres in each quarter-quarter section, government lot, or in each quarter-quarter section as projected within government lots, donation land claims, or other recognized public land survey subdivisions.
- ☒ Existing point(s) of diversion or well(s) with distance and bearing or coordinates from a recognized survey corner. This information can be found in your water right certificate or permit.
- ☒ ☐ N/A If you are proposing a change in point(s) of diversion or well(s), show the proposed location and label it clearly with distance and bearing or coordinates. If GPS coordinates are used, latitude-longitude coordinates may be expressed as either degrees-minutes-seconds with at least one digit after the decimal (example – 42°32'15.5") or degrees-decimal with five or more digits after the decimal (example – 42.53764°).

14293

FEE WORKSHEET for PERMANENT TRANSFER (except Substitution)

OWRD

1. For irrigation calculate cfs for each water right involved as follows:
 - a. Divide total authorized cfs by total acres in the water right (for C12345, $1.25 \text{ cfs} \div 100 \text{ ac}$); then multiply by the number of acres to be transferred to get the transfer cfs ($\times 45 \text{ ac} = 0.56 \text{ cfs}$).
 - b. If the water right certificate does not list total cfs, but identifies the allowable use as $1/40$ or $1/80$ of a cfs per acre; multiply number of acres proposed for change by either 0.025 ($1/40$) or 0.0125 ($1/80$). (For C87654, $45.0 \text{ ac} \times 0.0125 \text{ cfs/ac} = 0.56 \text{ cfs}$)
2. Add cfs for the portions of water rights on all the land included in the transfer; however **do not count cfs for supplemental rights on acreage for which you have already calculated the cfs fee for the primary right on the same land**. The fee should be assessed only once for each "on the ground" acre included in the transfer. (In this example, blank 5a would be only 0.56 cfs , since both rights serve the same 45.0 acres . Blank 5b would be 0 and Line 5 would then also become 0).

14293

Part 4 of 5 – Applicant Information and Signature

Applicant Information

APPLICANT/BUSINESS NAME Kit Johnston		PHONE NO. 971-241-2329	ADDITIONAL CONTACT NO.
ADDRESS 11320 SE Lafayette Hwy		FAX NO.	
CITY Dayton	STATE OR	ZIP 97114	E-MAIL kitjohnston@msn.com
BY PROVIDING AN E-MAIL ADDRESS, CONSENT IS GIVEN TO RECEIVE ALL CORRESPONDENCE FROM THE DEPARTMENT ELECTRONICALLY. COPIES OF THE FINAL ORDER DOCUMENTS WILL ALSO BE MAILED.			

Agent Information – The agent is authorized to represent the applicant in all matters relating to this application.

AGENT/BUSINESS NAME Doann Hamilton / Pacific Hydro-Geology, Inc.		PHONE NO. (503) 632-5016	ADDITIONAL CONTACT NO. (503) 349-6946 (cell)
ADDRESS 18487 S. Valley Vista Road		FAX NO. (503) 632-5983	
CITY Mulino	STATE OR	ZIP 97042	E-MAIL phgdmh@gmail.com
BY PROVIDING AN E-MAIL ADDRESS, CONSENT IS GIVEN TO RECEIVE ALL CORRESPONDENCE FROM THE DEPARTMENT ELECTRONICALLY. COPIES OF THE FINAL ORDER DOCUMENTS WILL ALSO BE MAILED.			

Explain in your own words what you propose to accomplish with this transfer application, and why:

We recently purchased the 15.0 acres and wish to use the existing well associated with that property plus install a new well to also be used.

If you need additional space, continue on a separate piece of paper and attach to the application as "Attachment 1".

Check One Box

- ☒ By signing this application, I understand that, upon receipt of the draft preliminary determination and prior to Department approval of the transfer, I will be required to provide landownership information and evidence that I am authorized to pursue the transfer as identified in OAR 690-380-4010(5); **OR**
- ☐ I affirm the applicant is a municipality as defined in ORS 540.510(3)(b) and that the right is in the name of the municipality or a predecessor; **OR**
- ☐ I affirm the applicant is an entity with the authority to condemn property and is acquiring by condemnation the property to which the water right proposed for transfer is appurtenant and have supporting documentation.

By my signature below, I confirm that I understand:

- Prior to Department approval of the transfer application, I may be required to submit payment to the Department for publication of a notice in a newspaper with general circulation in the area where the water right is located, once per week for two consecutive weeks. If more than one qualifying newspaper is available, I suggest publishing the notice in the following newspaper: McMinnville News-Register.
- Amendments to the application may only be made in response to the Department's Draft Preliminary Determination (DPD). The applicant will have a period of at least 30 days to amend the application to address any issues identified by the Department in the DPD, or to withdraw the application. Note that amendments may be subject to additional fees, pursuant to ORS 536.050.
- Failure to complete an approved change in place of use and/or change in character of use, will result in loss of the water right (OAR 690-380-6010).
- Refunds may only be granted upon request and, as set forth in ORS 536.050(4)(a), if the Director determines that a refund of all or part of a fee is appropriate in the interests of fairness to the public or necessary to correct an error of the Department.


RECEIVED

AUG 02 2023

OWRD

14293

I (we) affirm that the information contained in this application is true and accurate.


Kir Johnston
Applicant Signature

Kir Johnston
Print Name (and Title if applicable)

7/24/23
Date

Applicant Signature

Print Name (and Title if applicable)

Date

Is the applicant the sole owner of the land on which the water right, or portion thereof, proposed for transfer is located? ☒ Yes ☐ No*

*If NO, include signatures of all deeded landowners (and mailing and/or e-mail addresses if different than the applicant's) or attach affidavits of consent (and mailing and/or e-mail addresses) from all landowners or individuals/entities to which the water right(s) were conveyed.

Check the following boxes that apply:

- ☒ The applicant is responsible for completion of change(s). Notices and correspondence should continue to be sent to the applicant.
- ☐ The receiving landowner will be responsible for completing the proposed change(s) after the final order is issued. Copies of notices and correspondence should be sent to this landowner.
- ☐ Both the receiving landowner and applicant will be responsible for completion of change(s). Copies of notices and correspondence should be sent to this landowner and the applicant.

At this time, are the lands in this transfer application in the process of being sold? ☐ Yes ☒ No

If YES, and you know who the new landowner will be, please complete the receiving landowner information table below. If you do not know who the new landowner will be, then a request for assignment will have to be filed for at a later date.

If a property sells, the certificated water right(s) located on the land belong to the new owner, unless a sale agreement or other document states otherwise. For more information see:
https://www.oregon.gov/owrd/WRDFormsPDF/Transfer_Property_Transactions.pdf

RECEIVED

AUG 02 2023

OWRD

RECEIVING LANDOWNER NAME NA			PHONE NO.	ADDITIONAL CONTACT NO.
ADDRESS			FAX NO.	
CITY	STATE	ZIP	E-MAIL	
Describe any special ownership circumstances:				
The confirming Certificate shall be issued in the name of: <input type="checkbox"/> Applicant <input type="checkbox"/> Receiving Landowner				

☐ Check here if any of the water rights proposed for transfer are or will be located within or served by an irrigation or other water district. (Tip: Complete and attach Supplemental Form D.)

IRRIGATION DISTRICT NAME NA	ADDRESS	
CITY	STATE	ZIP

☐ Check here if water for any of the rights supplied under a water service agreement or other contract for stored water with a federal agency or other entity.

ENTITY NAME NA	ADDRESS	
CITY	STATE	ZIP

To meet State Land Use Consistency Requirements, you must list all county, city, municipal corporation, or tribal governments within whose jurisdiction water will be diverted, conveyed or used.

ENTITY NAME Yamhill County Department of Planning and Development	ADDRESS 525 NE 4th Street	
CITY McMinnville	STATE OR	ZIP 97128

Part 5 of 5 – Water Right Information

Please use a separate Part 5 for each water right being changed. See instructions on page 6, to copy and paste additional Part 5s, or to add additional rows to tables within the form.

CERTIFICATE # 80155

Description of Water Delivery System

System capacity: **0.19 cfs** cubic feet per second (cfs) OR
_____ gallons per minute (gpm)

RECEIVED

AUG 02 2023

OWRD

Describe the current water delivery system or the system that was in place at some time within the last five years. Include information on the pumps, canals, pipelines, and sprinklers used to divert, convey, and apply the water at the authorized place of use. **Water is pumped from the 30 Hp submersible pump to convey water through a buried 3-inch PVC mainline to supply driplines for each row of blueberries.**

Table 1. Location of Authorized and Proposed Point(s) of Diversion (POD) or Appropriation (POA)

(Note: If the POD/POA name is not specified on the certificate, assign it a name or number here.)

POD/POA Name or Number	Is this POD/POA Authorized on the Certificate or is it Proposed?	If POA, OWRD Well Log ID# (or Well ID Tag # L-___)	Twp	Rng	Sec	¼ ¼	Tax Lot, DLC or Gov't Lot	Measured Distances (from a recognized survey corner)
Well 1	<input checked="" type="checkbox"/> Authorized <input type="checkbox"/> Proposed	YAMH 3872, 53177	4 S	3 W	31	SE SW	DLC 59	200 feet north and 1,410 feet east from the SW corner, Section 31.
Well 2	<input type="checkbox"/> Authorized <input checked="" type="checkbox"/> Proposed	NA	4 S	3 W	31	SE SW	DLC 59	655 feet north and 1,830 feet east from the SW corner, Section 31.
	<input type="checkbox"/> Authorized <input type="checkbox"/> Proposed							

Check all type(s) of change(s) proposed below (change "CODES" are provided in parentheses):

- | | |
|--|--|
| <input type="checkbox"/> Place of Use (POU) | <input type="checkbox"/> Supplemental Use to Primary Use (S to P) |
| <input type="checkbox"/> Character of Use (USE) | <input type="checkbox"/> Point of Appropriation/Well (POA) |
| <input type="checkbox"/> Point of Diversion (POD) | <input checked="" type="checkbox"/> Additional Point of Appropriation (APOA) |
| <input type="checkbox"/> Additional Point of Diversion (APOD) | <input type="checkbox"/> Substitution (SUB) |
| <input type="checkbox"/> Surface Water POD to Ground Water POA (SW/GW) | <input type="checkbox"/> Government Action POD (GOV) |

14293

Will all of the proposed changes affect the entire water right?

- ☒ Yes Complete only the Proposed ("to" or "on" lands) section of Table 2 on the next page. Use the "CODES" listed above to describe the proposed changes.
- ☐ No Complete all of Table 2 to describe the portion of the water right to be changed.

RECEIVED

AUG 02 2023

OWRD

14293

Please use and attach additional pages of Table 2 as needed.
See page 6 for instructions.

Do you have questions about how to fill-out the tables?
Contact the Department at 503-986-0900 and ask for Transfer Staff.

Table 2. Description of Changes to Water Right Certificate # 80155

List the change proposed for the acreage in each ¼ ¼. If more than one change is proposed, specify the acreage associated with each change.
If there is more than one POD/POA involved in the proposed changes, specify the acreage associated with each POD/POA.

AUTHORIZED (the "from" or "off" lands) The listing that appears on the certificate BEFORE PROPOSED CHANGES List only that part or portion of the water right that will be changed.										Proposed Changes (see "CODES" from previous page)	PROPOSED (the "to" or "on" lands) The listing as it would appear AFTER PROPOSED CHANGES are made.												
Twp	Rng	Sec	¼ ¼	Tax Lot	Gvt Lot or DLC	Acres	Type of USE listed on Certificate	POD(s) or POA(s) (name or number from Table 1)	Priority Date		Twp	Rng	Sec	¼ ¼	Tax Lot	Gvt Lot or DLC	Acres	New Type of USE	POA(s) to be used (from Table 1)	Priority Date			
										APOA	4	S	3	W	31	SE	SW	1000	DLC 59	2.8	IR	Authorized Well 1 and Proposed Well 2	11-28- 1994
										APOA	5	S	3	W	6	NE	NW	1000	DLC 61	12.2	IR	Authorized Well 1 and Proposed Well 2	11-28- 1994

Additional remarks: None.

RECEIVED

AUG 02 2023 TACS

OWRD

For Place of Use or Character of Use Changes - NA

Are there other water right certificates, water use permits or ground water registrations associated with the "from" or the "to" lands? ☐ Yes ☐ No

If YES, list the certificate, water use permit, or ground water registration numbers: NA.

Pursuant to ORS 540.510, any "layered" water use such as an irrigation right that is supplemental to a primary right proposed for transfer must be included in the transfer or be cancelled. Any change to a ground water registration must be filed separately in a ground water registration modification application.

For Substitution (ground water supplemental irrigation will be substituted for surface water primary irrigation)

Ground water supplemental Permit or Certificate # NA;

Surface water primary Certificate # NA.

RECEIVED

AUG 02 2023

OWRD**For a change from Supplemental Irrigation Use to Primary Irrigation Use**

Identify the primary certificate to be cancelled. Certificate # NA

For a change in point(s) of appropriation (well(s)) or additional point(s) of appropriation:

- ☒ Well log(s) are attached for each authorized and proposed well(s) that are clearly labeled and associated with the corresponding well(s) in Table 1 above and on the accompanying application map.

Tip: You may search for well logs on the Department's web page at:

http://apps.wrd.state.or.us/apps/gw/well_log/Default.aspx

AND/OR

- ☒ Describe the construction of the authorized and proposed well(s) in Table 3 for any wells that do not have a well log. For *proposed wells not yet constructed or built*, provide "a best estimate" for each requested information element in the table. The Department recommends you consult a licensed well driller, geologist, or certified water right examiner to assist with assembling the information necessary to complete Table 3.

Table 3. Construction of Point(s) of Appropriation

Any well(s) in this listing must be clearly tied to corresponding well(s) described in Table 1 and shown on the accompanying application map. Failure to provide the information will delay the processing of your transfer application until it is received. The information is necessary for the department to assess whether the proposed well(s) will access the same source aquifer as the authorized point(s) of appropriation (POA). The Department is prohibited by law from approving POA changes that do not access the same source aquifer.

Proposed or Authorized POA Name or Number	Is well already built? (Yes or No)	If an existing well: OWRD Well ID Tag No. L-___	Total well depth	Casing Diameter	Casing Intervals (feet)	Seal depth(s) (intervals)	Perforated or screened intervals (in feet)	Static water level of completed well (in feet)	Source aquifer (sand, gravel, basalt, etc.)	Well -specific rate (cfs or gpm). If less than full rate of water right
Well	Yes	YAMH 3872, 53177	See Well logs: YAMH 3872, 53177							Not less than full rate of water right
Well 2	No	NA	250 feet	10 inch	0 to 250	0 to 150	TBD	NA	Alluvial	

14293

Application for Water Right Transfer Evidence of Use Affidavit



Oregon Water Resources Department
725 Summer Street NE, Suite A
Salem, Oregon 97301-1266
(503) 986-0900
www.wrd.state.or.us

Please print legibly or type. Be as specific as possible. Attach additional pages if you need more spacing.
Supporting documentation must be attached.

State of Oregon)
County of YAMHILL) ss

I, KIT JOHNSTON, in my capacity as OWNER / OPERATOR,
mailing address 11320 SE LAFAYETTE HWY, DAYTON, OR 97114
telephone number (971) 241-2329, being first duly sworn depose and say:

RECEIVED

AUG 02 2023

OWRD

1. My knowledge of the exercise or status of the water right is based on (check one):

☒ Personal observation ☐ Professional expertise

2. I attest that:

☒ Water was used during the previous five years on the **entire** place of use for
Certificate # 80155; OR

☐ My knowledge is specific to the use of water at the following locations within the last five years:

Certificate #	Township	Range	Mer	Sec	¼ ¼	Gov't Lot or DLC	Acres (if applicable)

OR

- ☐ Confirming Certificate # _____ has been issued within the past five years; OR
- ☐ Part or all of the water right was leased instream at some time within the last five years. The instream lease number is: _____ (Note: If the entire right proposed for transfer was not leased, additional evidence of use is needed for the portion not leased instream.); OR
- ☐ The water right is not subject to forfeiture and documentation that a presumption of forfeiture for non-use would be rebutted under ORS 540.610(2) is attached.
- ☐ Water has been used at the actual current point of diversion or appropriation for more than 10 years for Certificate # _____ (For Historic POD/POA Transfers)

14293

(continues on reverse side)

3. The water right was used for: (e.g., crops, pasture, etc.): BLUEBERRIES

4. I understand that if I do not attach one or more of the documents shown in the table below to support the above statements, my application will be considered incomplete.

Kit Johnston
Signature of Affiant

7/24/23
Date

RECEIVED

AUG 02 2023

Signed and sworn to (or affirmed) before me this 24TH day of July, 20 23.

OWRD



M. Teresa Smith
Notary Public for Oregon

My Commission Expires: JUNE 17, 2026

Supporting Documents	Examples
<input type="checkbox"/> Copy of a water right certificate that has been issued within the last five years. (not a remaining right certificate)	Copy of confirming water right certificate that shows issue date
<input type="checkbox"/> Copies of receipts from sales of irrigated crops or for expenditures related to use of water	<ul style="list-style-type: none">• Power usage records for pumps associated with irrigation use• Fertilizer or seed bills related to irrigated crops• Farmers Co-op sales receipt
<input type="checkbox"/> Records such as FSA crop reports, irrigation district records, NRCS farm management plan, or records of other water suppliers	<ul style="list-style-type: none">• District assessment records for water delivered• Crop reports submitted under a federal loan agreement• Beneficial use reports from district• IRS Farm Usage Deduction Report• Agricultural Stabilization Plan• CREP Report
<input checked="" type="checkbox"/> Aerial photos containing sufficient detail to establish location and date of photograph	Multiple photos can be submitted to resolve different areas of a water right. If the photograph does not print with a "date stamp" or without the source being identified, the date of the photograph and source should be added. Sources for aerial photos: OSU – www.oregonexplorer.info/imagery OWRD – www.wrd.state.or.us Google Earth – earth.google.com TerraServer – www.terra-server.com
<input type="checkbox"/> Approved Lease establishing beneficial use within the last 5 years	Copy of instream lease or lease number

14293

RECEIVED

AUG 02 2023

ston Nursery

7/2023

OWRD



Imagery Date: 6/17/2021

45°10'12'

14293

Land Use Information Form

OREGON

WATER RESOURCES
DEPARTMENT

Oregon Water Resources Department
725 Summer Street NE, Suite A
Salem, Oregon 97301-1266
(503) 986-0900
www.oregon.gov/OWRD

RECEIVED

AUG 02 2023

OWRD

Applicant(s): Kit JohnstonMailing Address: 11320 SE Lafayette HwyCity: DaytonState: ORZip Code: 97114Daytime Phone: 971-241-2329

A. Land and Location

Please include the following information for all tax lots where water will be diverted (taken from its source), conveyed (transported), and/or used or developed. Applicants for municipal use, or irrigation uses within irrigation districts may substitute existing and proposed service-area boundaries for the tax-lot information requested below.

Township	Range	Section	¼ ¼	Tax Lot #	Plan Designation (e.g., Rural Residential/RR-5)	Water to be:			Proposed Land Use:
<u>4S</u>	<u>3W</u>	<u>31</u>	_____	<u>1000</u>	<u>EF80/F80</u>	<input checked="" type="checkbox"/> Diverted	<input checked="" type="checkbox"/> Conveyed	<input checked="" type="checkbox"/> Used	<u>IR</u>
_____	_____	_____	_____	_____	_____	<input type="checkbox"/> Diverted	<input type="checkbox"/> Conveyed	<input type="checkbox"/> Used	_____
_____	_____	_____	_____	_____	_____	<input type="checkbox"/> Diverted	<input type="checkbox"/> Conveyed	<input type="checkbox"/> Used	_____
_____	_____	_____	_____	_____	_____	<input type="checkbox"/> Diverted	<input type="checkbox"/> Conveyed	<input type="checkbox"/> Used	_____

List all counties and cities where water is proposed to be diverted, conveyed, and/or used or developed:

Yamhill county

B. Description of Proposed Use

Type of application to be filed with the Water Resources Department:

- ☐ Permit to Use or Store Water ☒ Water Right Transfer ☐ Permit Amendment or Ground Water Registration Modification
☐ Limited Water Use License ☐ Allocation of Conserved Water ☐ Exchange of Water

Source of water: ☐ Reservoir/Pond ☒ Ground Water ☐ Surface Water (name) _____

Estimated quantity of water needed: 0.19 ☒ cubic feet per second ☐ gallons per minute ☐ acre-feet

Intended use of water: ☒ Irrigation ☐ Commercial ☐ Industrial ☐ Domestic for _____ household(s)
☐ Municipal ☐ Quasi-Municipal ☐ Instream ☐ Other _____

Briefly describe:

This Land Use Information Form is to accompany a water right transfer application that proposes to add an additional point of appropriation (well) to an existing water right (Certificate 80155)

Note to applicant: If the Land Use Information Form cannot be completed while you wait, please have a local government representative sign the receipt at the bottom of the next page and include it with the application filed with the Water Resources Department.

See bottom of Page 3. →

14293

For Local Government Use Only

RECEIVED

AUG 02 2023

The following section must be completed by a planning official from each county and city listed unless the project will be located entirely within the city limits. In that case, only the city planning agency must complete this form. This deals only with the local land-use plan. Do not include approval for activities such as building or grading permits.

Please check the appropriate box below and provide the requested information

- ☒ Land uses to be served by the proposed water uses (including proposed construction) are allowed outright or are not regulated by your comprehensive plan. Cite applicable ordinance section(s): 402.02(A) of the county zoning ordinance
- ☐ Land uses to be served by the proposed water uses (including proposed construction) involve discretionary land-use approvals as listed in the table below. (Please attach documentation of applicable land-use approvals which have already been obtained. Record of Action/land-use decision and accompanying findings are sufficient.) If approvals have been obtained but all appeal periods have not ended, check "Being pursued."

Type of Land-Use Approval Needed (e.g., plan amendments, rezones, conditional-use permits, etc.)	Cite Most Significant, Applicable Plan Policies & Ordinance Section References	Land-Use Approval:	
		<input type="checkbox"/> Obtained <input type="checkbox"/> Denied	<input type="checkbox"/> Being Pursued <input type="checkbox"/> Not Being Pursued
		<input type="checkbox"/> Obtained <input type="checkbox"/> Denied	<input type="checkbox"/> Being Pursued <input type="checkbox"/> Not Being Pursued
		<input type="checkbox"/> Obtained <input type="checkbox"/> Denied	<input type="checkbox"/> Being Pursued <input type="checkbox"/> Not Being Pursued
		<input type="checkbox"/> Obtained <input type="checkbox"/> Denied	<input type="checkbox"/> Being Pursued <input type="checkbox"/> Not Being Pursued
		<input type="checkbox"/> Obtained <input type="checkbox"/> Denied	<input type="checkbox"/> Being Pursued <input type="checkbox"/> Not Being Pursued

Local governments are invited to express special land-use concerns or make recommendations to the Water Resources Department regarding this proposed use of water below, or on a separate sheet.

Name: LANCE WOODS Title: SR. PLANNER

Signature: [Signature] Phone: (503) 434-7516 Date: 7/24/2023

Government Entity: YAMHILL COUNTY PLANNING DEPT.

Note to local government representative: Please complete this form or sign the receipt below and return it to the applicant. If you sign the receipt, you will have 30 days from the Water Resources Department's notice date to return the completed Land Use Information Form or WRD may presume the land use associated with the proposed use of water is compatible with local comprehensive plans.

Receipt for Request for Land Use Information

Applicant name: _____

City or County: _____ Staff contact: _____

Signature: _____ Phone: _____ Date: _____

14293

(1) OWNER: Well No. 1496
Name KENNETH MONAGAN
Address 12000 SE LAFAYETTE HWY
City DAYTON St OR Zip 97114

(2) TYPE OF WORK: NEW WELL

(3) DRILL METHOD: CABLE

(4) PROPOSED USE: IRRIGATION

(5) BORE HOLE CONSTRUCTION:
Special Construction Approval: NO Depth of Compl. Well 182 ft
Explosives used NO Type Amount
HOLE SEAL
Diam. From To Material From To Amount
16 0 30 BENTONITE 0 30 28 SAK
12 30 182

Seal placement method POURED/TAMPED

Backfill: from ft to ft Material
Gravel: from 30 ft to 182 ft Size 3/8" P

(6) CASING/LINER:
Diam. From To Gauge Material Connection
Casing 8 +2 182 .25 STEEL WELDED

Liner

Final Location of shoe(s) NO SHOE

(7) PERFORATIONS/SCREENS:
[X] Perforations Method TORCH
[] Screens Type Material
Slot Tele/pipe
From To Size Number Diam. size Casing/liner
158 178 6" 200 CASING

(8) WELL TESTS: Minimum testing time is 1 hour
Test type AIR

Yield GPM	Draw-down	Drill stem at	Time
501	---	180	1 hr.
501	---	180	3

Temperature of water 52 Depth Artesian Flow Found
Was water analysis done? NO By whom
Reason for water not suitable for use
Depth of strata 0

(9) LOCATION OF WELL by legal description:
County YAMHILL Lat. ' ' ' Long. ' ' '
Township 4 S Range 3 W NW.
Section 31 SE 1/4 SW 1/4
Tax Lot 5306 Lot 500 Block Subdivision
Street Address of Well (or nearest Address)
12000 SE LAFAYETTE HWY DAYTON, OR

(10) STATIC WATER LEVEL:
14 ft. below land surface. Date 04/27/95
Artesian pressure lb per square in. Date

(11) WATER BEARING ZONES:
Depth at which water was first found 145
From To Est Flow Rate SWL
145 178 501 14

(12) WELL LOG:
Ground elevation 150
Material From To SWL
TOP SOIL 0 5
BROWN CLAY 5 15
LIGHT GRAY CLAY 15 21
FIRM BLUE CLAY 21 101
GREEN CLAY 101 130
BLUE CLAY 130 145
MEDIUM GRAVEL W/SOME SAND, LIGHT CLAY 145 178 14
BLUE CLAY 178 182

DAVE PAYSINGER
BLUE WATER DRILLING CO.
DAYTON, OR. 97114

Date started 04/03/95 Completed 04/27/95

(unbonded) Water Well Constructor Certification: I certify that the work I performed on the construction, alteration, or abandonment of this well is in compliance with Oregon water supply well construction standards. Materials used and information reported above are true to my best knowledge and belief.

Signed _____ WWC Number _____
Date _____

(bonded) Water Well Constructor Certification: I accept responsibility for the construction, alteration, or abandonment work performed on this well during the construction dates reported above. All work performed during this time is in compliance with Oregon water supply well construction standards. This report is true to the best of my knowledge and belief.

Signed *David S. Paysinger* WWC Number 1438
Date 04/27/95

STATE OF OREGON

COUNTY OF YAMHILL

CERTIFICATE OF WATER RIGHT

THIS CERTIFICATE ISSUED TO

KENNETH D. MONAGON
12000 SE LAFAYETTE HWY
DAYTON, OREGON 97114

confirms the right to use the waters of A WELL in the WILLAMETTE BASIN for IRRIGATION OF 15.0 ACRES.

This right was perfected under Permit G-12946. The date of priority is NOVEMBER 28, 1994. The amount of water to which this right is entitled is limited to an amount actually beneficially used and shall not exceed 0.19 CUBIC FOOT PER SECOND, or its equivalent in case of rotation, measured at the well.

The well is located as follows:

SE 1/4 SW 1/4, AS PROJECTED WITHIN C. SAVAGE DLC 59, SECTION 31, TOWNSHIP 4 SOUTH, RANGE 3 WEST, W.M.; 200 FEET NORTH AND 1410 FEET EAST FROM THE SW CORNER OF SECTION 31.

The amount of water used for irrigation, together with the amount secured under any other right existing for the same lands, is limited to ONE-EIGHTIETH of one cubic foot per second per acre, or its equivalent for each acre irrigated and shall be further limited to a diversion of not to exceed 2 1/2 acre-feet per acre for each acre irrigated during the irrigation season of each year. The period of use allowed under this right is limited to MARCH 1 through OCTOBER 31 of each year.

The use shall conform to such reasonable rotation system as may be ordered by the proper state officer.

A description of the place of use to which this right is appurtenant is as follows:

SE 1/4 SW 1/4, 2.8 ACRES
AS PROJECTED WITHIN C. SAVAGE DLC 59
SECTION 31
TOWNSHIP 4 SOUTH, RANGE 3 WEST, W.M.

NE 1/4 NW 1/4, 12.2 ACRES
AS PROJECTED WITHIN C. SAVAGE DLC 61
SECTION 6
TOWNSHIP 5 SOUTH, RANGE 3 WEST, W.M.

This is a final order in other than contested case. This order is subject to judicial review under ORS 183.484. Any petition for judicial review of the order must be filed within the 60 days of the date of service.

G-13892.GC

Certificate Number 80155

14293

Measurement, recording and reporting conditions:

- A. The water user shall install a meter or other suitable measuring device as approved by the Director. The water user shall maintain the meter or measuring device in good working order.
- B. The water user shall allow the watermaster access to the meter or measuring device; provided however, where the meter or measuring device is located within a private structure, the watermaster shall request access upon reasonable notice.
- C. The Director may require the water user to keep and maintain a record of the amount (volume) of water used and may require the water user to report water use on a periodic schedule as established by the Director. In addition, the Director may require the water user to report general water use information, the periods of water use and the place and nature of use of water under the right. The Director may provide an opportunity for the water user to submit alternative reporting procedures for review and approval.

Groundwater production shall be made from no shallower than 140 feet below land surface.

The well shall be maintained in accordance with the General Standards for the Construction and Maintenance of Water Wells in Oregon.

The Department may require water level or pump test results every ten years.

Failure to comply with any of the provisions of this right may result in action including, but not limited to, restrictions on the use, civil penalties, or cancellation of the right.

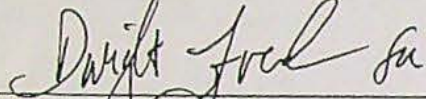
The right to the use of the water for the above purpose is restricted to beneficial use without waste on the lands or place of use described. The water user is advised that new regulations may require the use of best practical technologies or conservation practices to achieve this end.

By law, the land use associated with this water use must be in compliance with statewide land-use goals and any local acknowledged land-use plan.

The use of water shall be limited when it interferes with any prior surface or ground water rights.

The Director finds the use of water described by this right, as conditioned, will not impair or be detrimental to the public interest.

Issued July 17, 2003.



Paul R. Cleary, Director
Water Resources Department



Recorded in State Record of Water Right Certificates number 80155.

G-13892.GC

14293



RECEIVED
AUG 02 2023
OWRD

Date Received (Date Stamp Here)

OWRD Over-the-Counter Submission Receipt

Applicant Name(s) & Address: Kit Johnston
11320 SE Lafayette Hwy, Dayton OR 97114
Transaction Type: Transfer

Fees Received: \$ 1840

☐ Cash

☒ Check;

Check No. 10283

Name(s) on Check: Same as above

Thank you for your submission. Oregon Water Resources Department (Department) staff will review your submittal as soon as possible.

If your submission is determined to be complete, you will receive a receipt for the fees paid and an acknowledgement letter stating your submittal is complete.

If determined to be incomplete, your submission and the accompanying fees will be returned with an explanation of deficiencies that must be addressed in order for the submittal to be accepted.

If you have any questions, please feel free to contact the Department's Customer Service staff at 503-986-0801 or 503-986-0810.

Sincerely,

OWRD Customer Service Staff

Submission received by:

Conie Lovrien

(Name of OWRD staff)

Instructions for OWRD staff:

- Complete this Submission Receipt and make two (2) copies. Place one copy with the check/cash; and place the other copy with the submission (i.e., the application or other document).
- Date-stamp all pages. (NOTE: Do not stamp check.)
- Give this original Submission Receipt to the applicant.
- Record Submission Receipt Information on the "RECEIVED OVER THE COUNTER" log sheet.
- Fold and put one copy of the Submission Receipt with check/cash into the Safe slot. Place the other copy of the Submission Receipt with submission (application/other document) in the top drawer of filing cabinet.

14293

Oregon Water Resources Department
Transfer Fee Calculation for Permanent (Non-District) Transfer

[Main](#) [Help](#)
[Return](#) [Contact Us](#)

Today's Date: Thursday, August 3, 2023

Fee Calculation

Base Fee (includes one type of change to one water right for up to 1 cfs)

\$1,360.00

Fill in information below-- Check each box that applies.

Types of Change Proposed:

- ☐ Place of Use
☐ Point of Diversion (POD)/Appropriation (POA); and/or Additional POD/POA; and/or SW POD to GW POD
☐ Character of Use

\$0.00

Enter total number of water rights included in transfer.

\$0.00

☐ Check this box if you propose to add or change a well, or change from a surface water POD to a well.

\$480.00

Enter total number of groundwater wells (POAs) included in transfer.

\$0.00

☐ Check this box if you propose to change the place of use or character of use for a NON-irrigation right.

☐ Check this box if you propose to change the place of use or character of use for an irrigation right.

Total Transfer CFS(rounded up to the next whole cfs):

Subtotal:

\$1,840.00

Check each box that applies.

- ☐ The transfer is necessary to complete a project funded by the Oregon Watershed Enhancement Board (OWEB) under ORS 541.932.
☐ The transfer is endorsed in writing by ODFW as a change that will result in a net benefit to fish and wildlife habitat.

Discount:

Transfer Fee:

\$1,840.00

[Return to Edit](#) [Clear](#)

14293

Permanent Transfer Application Intake Checklist

Transfer # T-14293

Reviewer Corie Date 8/3/2023	Type of Change(s) Proposed: <input type="checkbox"/> POU <input type="checkbox"/> POD <input type="checkbox"/> APOD <input type="checkbox"/> POA <input checked="" type="checkbox"/> APOA <input type="checkbox"/> USE <input type="checkbox"/> Substitution <input type="checkbox"/> Gov't Action <input type="checkbox"/> Sup to Primary <input type="checkbox"/> SW to GW
Calculated Fee \$1840 Use fee calculator on back of this form	Fee Received \$1840
Certificate(s): 80155	Check <u>all</u> Certs in WRIS to confirm they are not cancelled
For multiple certificates, does application meet requirement of OAR 690-380-3220? If no, why? Use the flow chart for multiple Certs	<input type="checkbox"/> YES <input type="checkbox"/> NO <input checked="" type="checkbox"/> N/A
Notes:	

Application: OAR 690-380-3000; OAR 690-380-3220			
1.	<input checked="" type="checkbox"/> YES	<input type="checkbox"/> NO	Have <u>ALL</u> of the applicant's signed and dated the application? If no, whose signature is missing?
2.	<input checked="" type="checkbox"/> YES	<input type="checkbox"/> NO	Part 5 of application: Does the information match the description of the explanation on Part 4 of the application?
3.	<input type="checkbox"/> YES	<input type="checkbox"/> NO	<input checked="" type="checkbox"/> N/A
For multiple certificates: Each certificate proposed for transfer has their own separate completed Part 5, Tables 1 & 2? If no, which certificate(s) are missing separate Part 5, Tables 1 & 2?			

Map Requirements: OAR 690-380-3100			
4.	<input checked="" type="checkbox"/> YES	<input type="checkbox"/> NO	Has the map been completed and signed by a CWRE?
5.	<input type="checkbox"/> YES	<input type="checkbox"/> NO	<input type="checkbox"/> N/A
Map Waiver? The map waiver must be issued by the Department			
Notes:			

Attachments: OAR 690-380-3000			
6.	<input checked="" type="checkbox"/> YES	<input type="checkbox"/> NO	Evidence of Use included, signed, & notarized w/supporting documentation?
7.	<input checked="" type="checkbox"/> YES	<input type="checkbox"/> NO	<input type="checkbox"/> N/A
Land Use Form included and signed by the County?			
8.	<input type="checkbox"/> YES	<input type="checkbox"/> NO	<input checked="" type="checkbox"/> N/A
Consent Form included, signed, and notarized?			
9.	<input type="checkbox"/> YES	<input type="checkbox"/> NO	<input checked="" type="checkbox"/> N/A
	District: Place of use is in <u>or</u> near an irrigation district?		
	<input type="checkbox"/> YES	<input type="checkbox"/> NO	If Yes, is Form D included? Name of the District
10.	<input checked="" type="checkbox"/> YES	<input type="checkbox"/> NO	<input type="checkbox"/> N/A
For changes in POA/APOA – are the well logs included?			
11.	<input type="checkbox"/> YES	<input type="checkbox"/> NO	<input checked="" type="checkbox"/> N/A
For change in POU within Umatilla County, Supplemental Form U included?			

<input checked="" type="checkbox"/>	Application complete: no deficiencies identified, assign a T-number and put this checklist in T-folder.
<input type="checkbox"/>	Application DEFICIENT: DO NOT accept - return to applicant with letter explaining deficiencies identified.