

T-14452

RA

T-14452

Name Pine Ridge AssociatesAddress 18599 NE Archery Summit Rd  
Dundee, OR 97114Change in POUDate Filed 4/30/2024Initial notice date 5/7/2024

DPD issued date

PD issued date

PD notice date

Date of FO 4/1/2025 Vol 134 Page 220-223Correction Order 4/29/2025 V134 p461

C-Date

COBU due date

COBU Received date

Certificate issued

## DESCRIPTION OF WATER RIGHT(S)

Name of Stream A wellTrib. of Willamette River BasinUse IrrigationCounty Yamhill

Quantity of water (CFS)

No. of Acres

Name of ditch

App# G-13643Per # G-11888Cert # 91321PR Date 3-24-1994

App#

Per #

Cert #

PR Date

App#

Per #

Cert #

PR Date

App#

Per #

Cert #

PR Date

App#

Per #

Cert #

PR Date

## FEES PAID

Date	Amount	Receipt #
<u>4-30-24</u>	<u>\$125.00</u>	<u>142834</u>
<u>4-30-24</u>	<u>\$1,360.00</u>	<u>142837</u>
<u>6-3-24</u>	<u>\$3,040.73</u>	<u>143032</u>

## FEES REFUNDED

Date	Amount	Receipt #
------	--------	-----------

Assignments:

Irrigation District

Agent Doann Hamilton  
phgdmh@gmail.com

CWRE

CC's list Yamhill County Dept. of Planning & Development☐ - Oversized map - Location





# Oregon

Tina Kotek, Governor

## Water Resources Department

North Mall Office Building

725 Summer St NE, Suite A

Salem, OR 97301

Phone 503 986-0900

Fax 503 986-0904

April 29, 2025

Pine Ridge Associates  
18599 NE Archery Summit Rd  
Dundee, OR 97114

Reference: T-14452 Superseding Correcting Final Order and Superseding Certificate

Enclosed is a correcting final order recorded in Special Order Vol. 134, Page 461, issued to correct a scrivener's error in the order recorded in Special Order Vol. 134, Page 220. A correcting certificate is also enclosed.

If you have any questions please contact your caseworker, Kim French, by telephone at (503) 979-9607 or by e-mail at [Kim.r.french@water.oregon.gov](mailto:Kim.r.french@water.oregon.gov).

Sincerely,

David Jones Jr  
Water Right Support  
Transfers and Conservation Section

cc: Watermaster Dist. #22, Joel M. Plahn (*via email*)  
Doann Hamilton, Agent  
Yamhill County, Local Government

Enclosures



BEFORE THE WATER RESOURCES DEPARTMENT  
OF THE  
STATE OF OREGON

In the Matter of Special Order Volume 134,	)	ORDER CORRECTING A SCRIVENER'S
Pages 220-223 approving T-14452 and	)	ERROR IN REMAINING RIGHT
Remaining Right Certificate 97860, Yamhill	)	CERTIFICATE 97860
County		

**Applicant**

PINE RIDGE ASSOCIATES  
18599 NE ARCHERY SUMMIT ROAD  
DUNDEE, OR 97114


**Findings of Fact**

1. The Department issued an order approving Transfer Application T-14452 on April 1, 2025. The order was recorded at Special Order Volume 134, Pages 220-223. A new remaining right certificate was also issued as evidenced by Certificate 97860.
2. Remaining right Certificate 97860 contains a scrivener's error in that the acreage was described as 15.0 acres and the maximum rate was described as 0.166 cubic foot per second. The correct acreage is 11.56 acres and the correct maximum rate is 0.128 cubic foot per second.

**Now, therefore, it is ORDERED:**

1. Water right Certificate 97860 is cancelled.
2. Water right Certificate 98368 is issued to supersede Certificate 97860 and to correctly describe the acreage and maximum rate.

Dated in Salem, Oregon on **APR 29 2025**

  
Lisa J. Jaramillo, Transfer and Conservation Section Manager, for  
IVAN GALL, DIRECTOR  
Oregon Water Resources Department

*Mailing Date:* **APR 30 2025**

This final order is subject to judicial review by the Court of Appeals under ORS 183.482. Any petition for judicial review must be filed within the 60-day time period specified by ORS 183.482(1). Pursuant to ORS 536.075 and OAR 137-003-0675, you may petition for judicial review or petition the Director for reconsideration of this order. A petition for reconsideration may be granted or denied by the Director, and if no action is taken within 60 days following the date the petition was filed, the petition shall be deemed denied.



## STATE OF OREGON

## COUNTY OF YAMHILL

## CERTIFICATE OF WATER RIGHT

## THIS CERTIFICATE ISSUED TO

PINE RIDGE WINERY  
PO BOX 85  
DUNDEE OR 97115

confirms the right to the use of water perfected under the terms of Permit G-11888. The amount of water used to which this right is entitled is limited to the amount used beneficially, and shall not exceed the amount specified, or its equivalent in the case of rotation, measured at the point of diversion from the source. The specific limits and conditions of the use are listed below.

APPLICATION FILE NUMBER: G-13643

SOURCE OF WATER: A WELL IN THE WILLAMETTE RIVER BASIN

PURPOSE or USE: IRRIGATION OF 11.56 ACRES

MAXIMUM RATE: 0.128 CUBIC FOOT PER SECOND

PERIOD OF USE: MARCH 1 THROUGH OCTOBER 31 OF EACH YEAR

DATE OF PRIORITY: MARCH 23, 1994

The well is located as follows:

Twp	Rng	Mer	Sec	Q-Q	Measured Distances
4 S	3 W	WM	3	NE NW	770 FEET SOUTH AND 1200 FEET WEST FROM THE N1/4 CORNER OF SECTION 3

The amount of water used for irrigation, together with the amount secured under any other right existing for the same lands, is limited to a diversion of ONE-EIGHTIETH of one cubic foot per second (or its equivalent) and 2.5 acre-feet per acre for each acre irrigated during the irrigation season of each year.

A description of the place of use to which this right is appurtenant is as follows:

IRRIGATION							
Twp	Rng	Mer	Sec	Q-Q	GLot	DLC	Acres
3 S	3 W	WM	34	SE SW	7		0.57
4 S	3 W	WM	3	NE NW		62	10.99
TOTAL							11.56



The well shall be maintained in accordance with the General Standards for the Construction and Maintenance of Water Wells in Oregon. The works shall be equipped with a usable access port and may also include an air line and pressure gauge adequate to determine the water level elevation in the well at all times.

Measurement, recording and reporting conditions:

- A. The water user shall maintain the meter or other suitable measuring device approved by the Director in good working order.
- B. The water user shall allow the watermaster access to the meter or measuring device; provided however, where the meter or measuring device is located within a private structure, the watermaster shall request access upon reasonable notice.
- C. The Director may require the water user to keep and maintain a record of the amount (volume) of water used and may require the water user to report water use on a periodic schedule as established by the Director. In addition, the Director may require the water user to report general water use information, the periods of water use and the place and nature of use of water under the right. The Director may provide an opportunity for the water user to submit alternative reporting procedures for review and approval.

The water user shall report a March static water level in the well(s) to the Groundwater /Hydrology Section of the Water Resources Department by April 15 of each year. The measurement shall be made and calculations detailed by a certified water rights examiner, registered professional geologist, certified engineering geologist, registered professional engineer, registered land surveyor, licensed well constructor, pump installer licensed by the Construction Contractors Board or the appropriator. Measurements and calculations shall be provided to the Department on forms provided by the Department and shall be certified as to their accuracy by the individual making the measurements.

Use of water from the well(s) shall not be allowed if the well(s) displays an (A) average water level decline of 3 or more feet per year for 5 consecutive years; or (B) a water level decline of 15 or more feet in fewer than 5 consecutive years; or (C) a water level decline of 25 or more feet; or (D) a hydraulic interference decline of 25 or more feet in any neighboring well with senior priority which provides water for an authorized use.

The Water Resources Department has determined that the initial water level in the well is those of the initial March report. That is the level from which the cited declines in (A), (B) and (C) above will be referenced. The reference level is 174.2 below land surface.

The Director may require water level or pump test results every ten years.



Failure to comply with any of the provisions of this right may result in action including, but not limited to, restrictions on the use, civil penalties, or cancellation of the right.

This right is for the beneficial use of water without waste. The water user is advised that new regulations may require the use of best practical technologies or conservation practices to achieve this end.

By law, the land use associated with this water use must be in compliance with statewide land-use goals and any local acknowledged land-use plan.


This certificate is issued to correct a scrivener's error in Certificate 97860 and describes that portion of water right Certificate 91321, State Record of Water Right Certificates, NOT modified by the provisions of an order of the Water Resources Director entered April 1, 2025, approving Transfer Application T-14452. This certificate supersedes Certificate 97860 and Certificate 91321.

The issuance of this certificate does not confirm the status of the water right in regard to the provisions of ORS 540.610 pertaining to forfeiture or abandonment.

The use of water shall be limited when it interferes with any prior surface or ground water rights.

The right to the use of the water for the above purpose is restricted to beneficial use on the place of use described.

WITNESS the signature of the Water Resources Director, affixed APR 29 2025.

A handwritten signature in black ink, appearing to read 'Lisa J. Jaramillo', is written over a horizontal line.

Lisa J. Jaramillo, Transfer and Conservation Section Manager, for  
IVAN GALL, DIRECTOR  
Oregon Water Resources Department





# Oregon

Tina Kotek, Governor

## Water Resources Department

North Mall Office Building

725 Summer St NE, Suite A

Salem, OR 97301

Phone 503 986-0900

Fax 503 986-0904

April 1, 2025

Pine Ridge Associates  
18599 NE Archery Summit Road  
Dundee, OR 97114

REFERENCE: Transfer Application T-14452

Enclosed is a copy of the final order approving your water right transfer application.

The time allowed to complete the transfer is specified in the final order. YOU SHOULD GIVE PARTICULAR ATTENTION TO THE TIME LIMIT. The water right for any portion of the authorized change in character of use or change in place of use NOT carried out within the time allowed will be lost.

An extension of the time limit can be allowed only upon a showing that diligent effort has been made to complete the actual change(s) within the time allowed.

You are required to hire a Certified Water Rights Examiner (CWRE) to complete a Claim of Beneficial Use report and map which must be submitted to this Department within one year of the date you complete the change(s) or within one year of the completion date authorized in the transfer final order, whichever occurs first.

If you have any questions related to the approval of this transfer, you may contact your caseworker, Kim French, by telephone at (503) 979-9607 or by e-mail at [Kim.r.french@water.oregon.gov](mailto:Kim.r.french@water.oregon.gov).

Sincerely,

David V. Jones Jr  
Water Rights Services Support  
Transfers and Conservation Section

cc: Joel M. Plahn, Watermaster Dist. # 22 (via email)  
Doann Hamilton, Agent  
Yamhill County

Enclosure



BEFORE THE WATER RESOURCES DEPARTMENT  
OF THE  
STATE OF OREGON

In the Matter of Transfer Application	)	FINAL ORDER APPROVING
T-14452, Yamhill County	)	A CHANGE IN PLACE OF USE

**Authority**

Oregon Revised Statutes (ORS) 537.705 and 540.505 to 540.580 establish the process in which a water right holder may submit a request to transfer the point of appropriation, place of use, or character of use authorized under an existing water right. Oregon Administrative Rules (OAR) Chapter 690, Division 380 implement the statutes and provides the Department's procedures and criteria for evaluating transfer applications.

**Applicant**

PINE RIDGE ASSOCIATES  
18599 NE ARCHERY SUMMIT ROAD  
DUNDEE, OR 97114

**Findings of Fact**

1. On April 30, 2024, PINE RIDGE ASSOCIATES filed an application to change the place of use under Certificate 91321. The Department assigned the application number T-14452.
2. Notice of the application for transfer was published on May 7, 2024, pursuant to OAR 690-380-4000. No comments were filed in response to the notice.
3. On September 13, 2024, the Department sent a copy of the draft Preliminary Determination to the applicant, proposing to approve Transfer Application T-14452. The draft Preliminary Determination cover letter provided a deadline of October 12, 2024, for the applicant to respond and provide the required information. The applicant requested that the Department proceed with issuance of a Preliminary Determination and provided the necessary information to demonstrate that the applicant is authorized to pursue the transfer.

This final order is subject to judicial review by the Court of Appeals under ORS 183.482. Any petition for judicial review must be filed within the 60-day time period specified by ORS 183.482(1). Pursuant to ORS 536.075 and OAR 137-003-0675, you may petition for judicial review or petition the Director for reconsideration of this order. A petition for reconsideration may be granted or denied by the Director, and if no action is taken within 60 days following the date the petition was filed, the petition shall be deemed denied.



4. On January 9, 2025, the Department issued a Preliminary Determination proposing to approve Transfer Application T-14452 and sent a copy to the applicant. Additionally, notice of the Preliminary Determination for the transfer application was published in the Department's weekly notice on January 14, 2025, pursuant to ORS 540.520 and OAR 690-380-4020. No protests were filed in response to the notice.
5. The portion of the right to be transferred is as follows:

**Certificate:** 91321 in the name of PINE RIDGE WINERY (perfected under Permit G-11888)

**Use:** IRRIGATION OF 3.44 ACRES

**Priority Date:** MARCH 23, 1994

**Rate:** 0.038 CUBIC FOOT PER SECOND

**Limit/Duty:** The amount of water used for irrigation, together with the amount secured under any other right existing for the same lands, is limited to a diversion of ONE-EIGHTIETH of one cubic foot per second (or its equivalent) and 2.5 acre-feet per acre for each acre irrigated during the irrigation season of each year.

**Period of Use:** MARCH 1 THROUGH OCTOBER 31 OF EACH YEAR

**Source:** A WELL in the WILLAMETTE RIVER BASIN

**Authorized Point of Appropriation:**

Twp	Rng	Mer	Sec	Q-Q	Measured Distances
4 S	3 W	WM	3	NE NW	770 FEET SOUTH AND 1200 FEET WEST FROM THE N1/4 CORNER OF SECTION 3

**Authorized Place of Use:**

IRRIGATION						
Twp	Rng	Mer	Sec	Q-Q	GLot	Acres
3 S	3 W	WM	34	SE SW	7	0.03
4 S	3 W	WM	3	NE NW		3.41
TOTAL						3.44

6. Transfer Application T-14452 proposes to change the place of use of the right to:

IRRIGATION						
Twp	Rng	Mer	Sec	Q-Q	DLC	Acres
3 S	3 W	WM	34	SE SW	65	2.06
3 S	3 W	WM	34	SW SE	65	0.85
4 S	3 W	WM	3	NE NW	62	0.53
TOTAL						3.44



***Transfer Review Criteria [OAR 690-380-0100(14), 690-380-4010(2), 690-380-2200 and OAR 690-380-2110(2)]***

7. Water has been used within the last five years according to the terms and conditions of the right. There is no information in the record that would demonstrate that the right is subject to forfeiture under ORS 540.610.
8. A water delivery system sufficient to use the full amount of water allowed under the existing right was present within the five-year period prior to submittal of Transfer Application T-14452.
9. The water right is subject to transfer as defined in ORS 540.505(4) and OAR 690-380-0100(14).
10. The proposed change, as conditioned, would not result in enlargement of the right.
11. The proposed change would not result in injury to other existing water rights.
12. All other application requirements are met.

**Conclusions of Law**

The change in place of use proposed in Transfer Application T-14452 is consistent with the requirements of ORS 537.705 and 540.505 to 540.580 and OAR 690-380-5000.

**Now, therefore, it is ORDERED:**

1. The change in place of use proposed in Transfer Application T-14452 is approved.
2. The right to the use of the water is restricted to beneficial use at the place of use described and is subject to all other conditions and limitations contained in Certificate 91321 and any related decree.
3. Approval of this transfer application does not constitute nor grant legal access onto or through another person's property for purposes of accessing the new place of use.
4. Water right Certificate 91321 is cancelled. A new certificate will be issued describing the portion of the right not affected by this transfer.
5. The former place of use of the transferred right shall no longer receive water under the right.



6. Full beneficial use of the water shall be made, consistent with the terms of this order, on or before **October 1, 2026**. A Claim of Beneficial Use prepared by a Certified Water Right Examiner shall be submitted by the applicant to the Department within one year after the deadline for completion of the change and full beneficial use of the water.
7. After satisfactory proof of beneficial use is received, a new certificate confirming the right transferred will be issued.

Dated in Salem, Oregon on **APR 01 2025**

  
Lisa J. Jaramillo, Transfer and Conservation Section Manager, for  
IVAN GALL, DIRECTOR  
Oregon Water Resources Department

Mailing Date: APR 02 2025



## STATE OF OREGON

## COUNTY OF YAMHILL

## CERTIFICATE OF WATER RIGHT

## THIS CERTIFICATE ISSUED TO

PINE RIDGE WINERY  
PO BOX 85  
DUNDEE OR 97115

confirms the right to the use of water perfected under the terms of Permit G-11888. The amount of water used to which this right is entitled is limited to the amount used beneficially, and shall not exceed the amount specified, or its equivalent in the case of rotation, measured at the point of diversion from the source. The specific limits and conditions of the use are listed below.

APPLICATION FILE NUMBER: G-13643

SOURCE OF WATER: A WELL IN THE WILLAMETTE RIVER BASIN

PURPOSE or USE: IRRIGATION OF 15.0 ACRES

MAXIMUM RATE: 0.166 CUBIC FOOT PER SECOND

PERIOD OF USE: MARCH 1 THROUGH OCTOBER 31 OF EACH YEAR

DATE OF PRIORITY: MARCH 23, 1994

The well is located as follows:

TwP	Rng	Mer	Sec	Q-Q	Measured Distances
4 S	3 W	WM	3	NE NW	770 FEET SOUTH AND 1200 FEET WEST FROM THE N1/4 CORNER OF SECTION 3

The amount of water used for irrigation, together with the amount secured under any other right existing for the same lands, is limited to a diversion of ONE-EIGHTIETH of one cubic foot per second (or its equivalent) and 2.5 acre-feet per acre for each acre irrigated during the irrigation season of each year.

A description of the place of use to which this right is appurtenant is as follows:

IRRIGATION							
TwP	Rng	Mer	Sec	Q-Q	GLot	DLC	Acres
3 S	3 W	WM	34	SE SW	7		0.57
4 S	3 W	WM	3	NE NW		62	10.99
TOTAL							11.56



The well shall be maintained in accordance with the General Standards for the Construction and Maintenance of Water Wells in Oregon. The works shall be equipped with a usable access port and may also include an air line and pressure gauge adequate to determine the water level elevation in the well at all times.

Measurement, recording and reporting conditions:

- A. The water user shall maintain the meter or other suitable measuring device approved by the Director in good working order.
- B. The water user shall allow the watermaster access to the meter or measuring device; provided however, where the meter or measuring device is located within a private structure, the watermaster shall request access upon reasonable notice.
- C. The Director may require the water user to keep and maintain a record of the amount (volume) of water used and may require the water user to report water use on a periodic schedule as established by the Director. In addition, the Director may require the water user to report general water use information, the periods of water use and the place and nature of use of water under the right. The Director may provide an opportunity for the water user to submit alternative reporting procedures for review and approval.

The water user shall report a March static water level in the well(s) to the Groundwater /Hydrology Section of the Water Resources Department by April 15 of each year. The measurement shall be made and calculations detailed by a certified water rights examiner, registered professional geologist, certified engineering geologist, registered professional engineer, registered land surveyor, licensed well constructor, pump installer licensed by the Construction Contractors Board or the appropriator. Measurements and calculations shall be provided to the Department on forms provided by the Department and shall be certified as to their accuracy by the individual making the measurements.

Use of water from the well(s) shall not be allowed if the well(s) displays an (A) average water level decline of 3 or more feet per year for 5 consecutive years; or (B) a water level decline of 15 or more feet in fewer than 5 consecutive years; or (C) a water level decline of 25 or more feet; or (D) a hydraulic interference decline of 25 or more feet in any neighboring well with senior priority which provides water for an authorized use.

The Water Resources Department has determined that the initial water level in the well is those of the initial March report. That is the level from which the cited declines in (A), (B) and (C) above will be referenced. The reference level is 174.2 below land surface.

The Director may require water level or pump test results every ten years.

Failure to comply with any of the provisions of this right may result in action including, but not limited to, restrictions on the use, civil penalties, or cancellation of the right.



This right is for the beneficial use of water without waste. The water user is advised that new regulations may require the use of best practical technologies or conservation practices to achieve this end.

By law, the land use associated with this water use must be in compliance with statewide land-use goals and any local acknowledged land-use plan.

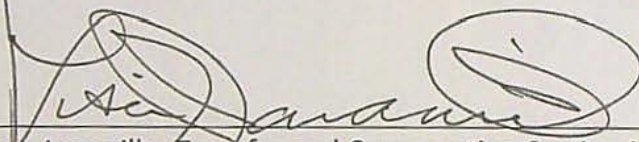
This certificate describes that portion of water right Certificate 91321, State Record of Water Right Certificates, NOT modified by the provisions of an order of the Water Resources Director entered APR 01 2025, approving Transfer Application T-14452.

The issuance of this superseding certificate does not confirm the status of the water right in regard to the provisions of ORS 540.610 pertaining to forfeiture or abandonment.

The use of water shall be limited when it interferes with any prior surface or ground water rights.

The right to the use of the water for the above purpose is restricted to beneficial use on the place of use described.

WITNESS the signature of the Water Resources Director, affixed APR 01 2025.

A handwritten signature in black ink, appearing to read 'Lisa J. Jaramillo', is written over a horizontal line.

Lisa J. Jaramillo, Transfer and Conservation Section Manager, for  
IVAN GALL, DIRECTOR  
Oregon Water Resources Department



**BEFORE THE WATER RESOURCES DEPARTMENT  
OF THE  
STATE OF OREGON**

In the Matter of Transfer Application	)	PRELIMINARY DETERMINATION
T-14452, Yamhill County	)	PROPOSING A CHANGE IN PLACE OF USE

**Authority**

Oregon Revised Statutes (ORS) 537.705 and 540.505 to 540.580 establish the process in which a water right holder may submit a request to transfer the point of appropriation, place of use, or character of use authorized under an existing water right. Oregon Administrative Rules (OAR) Chapter 690, Division 380 implement the statutes and provides the Department's procedures and criteria for evaluating transfer applications.

**Applicant**

PINE RIDGE ASSOCIATES  
18599 NE ARCHERY SUMMIT ROAD  
DUNDEE, OR 97114

**Findings of Fact**

1. On April 30, 2024, PINE RIDGE ASSOCIATES filed an application to change the place of use under Certificate 91321. The Department assigned the application number T-14452.
2. Notice of the application for transfer was published on May 7, 2024, pursuant to OAR 690-380-4000. No comments were filed in response to the notice.
3. On September 13, 2024, the Department sent a copy of the draft Preliminary Determination to the applicant, proposing to approve Transfer Application T-14452. The draft Preliminary Determination cover letter provided a deadline of October 12, 2024, for the applicant to respond and provide the required information. The applicant requested that the Department proceed with issuance of a Preliminary Determination and provided the necessary information to demonstrate that the applicant is authorized to pursue the transfer.

4. The portion of the right to be transferred is as follows:

<b>Certificate:</b>	91321 in the name of PINE RIDGE WINERY (perfected under Permit G-11888)
<b>Use:</b>	IRRIGATION OF 3.44 ACRES
<b>Priority Date:</b>	MARCH 23, 1994

Pursuant to OAR 690-380-4030, any person may file a protest or standing statement within 30 days after the last date of publication of the newspaper notice or the Department's weekly notice as prescribed by OAR 690-380-4020, whichever is later, of this preliminary determination.



**Rate:** 0.038 CUBIC FOOT PER SECOND

**Limit/Duty:** The amount of water used for irrigation, together with the amount secured under any other right existing for the same lands, is limited to a diversion of ONE-EIGHTIETH of one cubic foot per second (or its equivalent) and 2.5 acre-feet per acre for each acre irrigated during the irrigation season of each year.

**Period of Use:** MARCH 1 THROUGH OCTOBER 31 OF EACH YEAR

**Source:** A WELL in the WILLAMETTE RIVER BASIN

**Authorized Point of Appropriation:**

Twp	Rng	Mer	Sec	Q-Q	Measured Distances
4 S	3 W	WM	3	NE NW	770 FEET SOUTH AND 1200 FEET WEST FROM THE N1/4 CORNER OF SECTION 3

**Authorized Place of Use:**

IRRIGATION						
Twp	Rng	Mer	Sec	Q-Q	GLot	Acres
3 S	3 W	WM	34	SE SW	7	0.03
4 S	3 W	WM	3	NE NW		3.41
TOTAL						3.44

5. Transfer Application T-14452 proposes to change the place of use of the right to:

IRRIGATION						
Twp	Rng	Mer	Sec	Q-Q	DLC	Acres
3 S	3 W	WM	34	SE SW	65	2.06
3 S	3 W	WM	34	SW SE	65	0.85
4 S	3 W	WM	3	NE NW	62	0.53
TOTAL						3.44

**Transfer Review Criteria [OAR 690-380-0100(14), 690-380-4010(2), 690-380-2200 and OAR 690-380-2110(2)]**

6. Water has been used within the last five years according to the terms and conditions of the right. There is no information in the record that would demonstrate that the right is subject to forfeiture under ORS 540.610.
7. A water delivery system sufficient to use the full amount of water allowed under the existing right was present within the five-year period prior to submittal of Transfer Application T-14452.
8. The water right is subject to transfer as defined in ORS 540.505(4) and OAR 690-380-0100(14).
9. The proposed change, would not result in enlargement of the right.
10. The proposed change would not result in injury to other existing water rights.



11. All other application requirements are met.

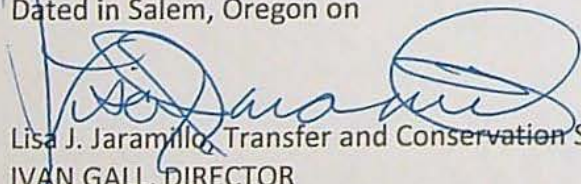
#### **Determination and Proposed Action**

The change in place of use proposed in Transfer Application T-14452 appears to be consistent with the requirements of ORS 537.705 and 540.505 to 540.580 and OAR 690-380-5000. If protests are not filed pursuant to OAR 690-380-4030, the application will be approved.

*If Transfer Application T-14452 is approved, the final order will include the following:*

- 1. The change in place of use proposed in Transfer Application T-14452 is approved.*
- 2. The right to the use of the water is restricted to beneficial use at the place of use described and is subject to all other conditions and limitations contained in Certificate 91321 and any related decree.*
- 3. Approval of this transfer application does not constitute nor grant legal access onto or through another person's property for purposes of accessing the new place of use.*
- 4. Water right Certificate 91321 is cancelled. A new certificate will be issued describing the portion of the right not affected by this transfer.*
- 5. The former place of use of the transferred right shall no longer receive water under the right.*
- 6. Full beneficial use of the water shall be made, consistent with the terms of this order, on or before **October 1, 2026**. A Claim of Beneficial Use prepared by a Certified Water Right Examiner shall be submitted by the applicant to the Department within one year after the deadline for completion of the change and full beneficial use of the water.*
- 7. After satisfactory proof of beneficial use is received, a new certificate confirming the right transferred will be issued.*

Dated in Salem, Oregon on



Lisa J. Jaramillo, Transfer and Conservation Section Manager, for  
IVAN GALL, DIRECTOR  
Oregon Water Resources Department

This Preliminary Determination was prepared by Kim French. If you have questions about the information in this document, you may reach me at 503-979-9607 or [Kim.R.French@water.oregon.gov](mailto:Kim.R.French@water.oregon.gov).



## Protests

Under the provisions of ORS 540.520(6) & (7) and OAR 690-380-4030, within 30 days after the last date of publication of the newspaper notice or the Department's weekly notice as prescribed by OAR 690-380-4020, whichever is later, any person may file, jointly or severally, a protest expressing opposition of approval of the transfer application and disagreement with this Preliminary Determination or a standing statement in support of this Preliminary Determination. If this Preliminary Determination determines that a change in point of diversion or appropriation would result in injury, the applicant may file a notification of intent to pursue approval of the transfer under OAR 690-380-5030 to 690-380-5050. Protests and standing statements must be received by the Water Resources Department within 30 days after the last date of publication of the newspaper notice or the Department's weekly notice as prescribed by OAR 690-380-4020, whichever is later.

Protests must be in writing and received in hard copy form with the appropriate statutory protest filing fee; protests cannot be filed by electronic mail. [OAR 690-002-0025(3) and 690-380-0100(9)]. The protest must include the following:

- The person's name, address, and telephone number;
- All reasonably ascertainable issues and all reasonably available arguments supporting the person's position by the close of the protest period. Failure to raise a reasonably ascertainable issue in a protest or failure to provide sufficient specificity to afford the Department an opportunity to respond to the issue may preclude consideration of the issue during the hearing;
- If you are the applicant, a protest fee of \$480 required by ORS 536.050; and
- If you are not the applicant, a protest fee of \$950 required by ORS 536.050 and proof of service of the protest upon the applicant.

## Requests for Standing

Under the provisions of OAR 690-380-4030(5), the Department shall provide to persons who have filed standing statements as defined under OAR 690-380-0100(11) notice of any differences between the Department's Preliminary Determination and the Final Order, notice of a hearing on the application under OAR 137-003-0535, and an opportunity to request limited party status or party status in the hearing.

Requests for standing must be received in the Water Resources Department no later than 30 days after the last date of publication of the newspaper notice or the Department's weekly notice as prescribed by OAR 690-380-4020, whichever is later. Requests for standing must be in writing, and must include the following:



- The requester's name, mailing address and telephone number;
- If the requester is representing a group, association or other organization, the name, address and telephone number of the represented group;
- A statement that the requester supports the preliminary determination as issued.

After the protest period has ended, the Director will either issue a Final Order or schedule a contested case hearing. The contested case hearing will be scheduled only if a protest has been filed under OAR 690-380-4030. In accordance with OAR 690-380-4200, notice and conduct of the hearing shall:

- Be under the applicable provisions of ORS 183.310 to 183.550, pertaining to contested cases, and the hearing shall be held in the area where the rights are located unless all parties stipulate otherwise; and
- If a protest has asserted that a water right to be transferred has been forfeited through non-use, include the notice and procedures described in OAR 690-017-0500 to 690-017-0900.

If after hearing the Department issues a proposed Final Order finding that a change in point of diversion or appropriation will result in injury, the applicant may file a notification of intent to pursue approval of the transfer under OAR 690-380-5030 to 690-380-5050 within 15 days of receipt of the proposed order. Notwithstanding 690-002-0175, if the applicant files a notification of intent to pursue approval of the transfer under 690-380-5030 to 690-380-5050, the deadline for filing exceptions to the proposed order shall be 30 days after the Department provides notice to the parties that the transfer does not meet the requirements of 690-380-5030 to 690-380-5050.

If you do not request a hearing within 30 days after the close of the protest period, or if you withdraw a request for a hearing, notify the Department or the administrative law judge that you will not appear, or fail to appear at a scheduled hearing, the Director may issue a final order by default. If the Director issues a Final Order by default, the Department designates the relevant portions of its files on this matter, including all materials that you have submitted relating to this matter, as the record for purpose of proving a *prima facie* case upon default.

You may be represented by an attorney at the hearing. Legal aid organizations may be able to assist a party with limited financial resources. Generally, partnerships, corporations, associations, governmental subdivisions, or public or private organizations are represented by an attorney. However, consistent with OAR 690-002-0020 and OAR 690-137-0555, an agency representative may represent partnerships, corporations,



associations, governmental subdivisions or public, or private organizations if the Department determines that appearance of a person by an authorized representative will not hinder the orderly and timely development of the record in this case.

**Notice Regarding Servicemembers:** Active-duty servicemembers have a right to stay proceedings under the federal Servicemembers Civil Relief Act. 50 U.S.C. App. §§501-597b. For more information contact the Oregon State Bar at 800-452-8260, the Oregon Military Department at 971-355-4127, or the nearest United States Armed Forces Legal Assistance Office through <http://legalassistance.law.af.mil>.

If you have questions about how to file a protest or if you have previously filed a protest and you want to know the status, please contact Will Davidson at 503-507-2749.

If you have questions about the Department or any of its programs, please contact our Water Resources Customer Service Group at 503-986-0900.

Address any correspondence to: Oregon Water Resources Department, Transfer and Conservation Section, 725 Summer Street NE, Suite A, Salem OR 97301-1266.





# Oregon

Tina Kotek, Governor

## Water Resources Department

North Mall Office Building

725 Summer St NE, Suite A

Salem, OR 97301

Phone 503 986-0900

Fax 503 986-0904

[www.oregon.gov/owrd](http://www.oregon.gov/owrd)

January 9, 2025

VIA CERTIFIED MAIL AND E-MAIL

PINE RIDGE ASSOCIATES  
18599 NE ARCHERY SUMMIT ROAD  
DUNDEE, OR 97114

SUBJECT: Water Right Transfer Application T-14452

Please find enclosed the Preliminary Determination indicating that, based on the information available, the Department intends to approve application T-14452. This document is an intermediate step in the approval process; water may not be used legally as proposed in the transfer application until a Final Order has been issued by the Department. Please read this entire letter carefully to determine your responsibility for additional action.

A public notice is being published in the Department's weekly publication, simultaneously with issuance of the Preliminary Determination. The notice initiates a period in which any person may file either a protest opposing the decision proposed by the Department in the Preliminary Determination or a standing statement supporting the Department's decision. The protest period will end 30 days after the Department's notice.

If no protest is filed, the Department will issue a Final Order consistent with the Preliminary Determination. You should receive a copy of the Final Order about 30 days after the close of the protest period.

If a protest is filed, the application may be referred to a contested case proceeding. A contested case provides an opportunity for the proponents and opponents of the decision proposed in the Preliminary Determination to present information and arguments supporting their position in a quasi-judicial proceeding.

Please don't hesitate to contact me at 503 979-9607 or [Kim.R.French@water.oregon.gov](mailto:Kim.R.French@water.oregon.gov), if I may be of assistance.

Sincerely,

Kim French  
Transfer Specialist  
Transfer and Conservation Section

cc: Transfer Application file T-14452  
Joel M. Plahn, District 22 Watermaster (via e-mail)  
Doann Hamilton, Agent for the applicant (via e-mail)

encs





# Oregon

Tina Kotek, Governor

## Water Resources Department

North Mall Office Building

725 Summer St NE, Suite A

Salem, OR 97301

Phone 503 986-0900

Fax 503 986-0904

[www.oregon.gov/owrd](http://www.oregon.gov/owrd)

September 13, 2024

VIA E-MAIL

PINE RIDGE ASSOCIATES  
18599 NE ARCHERY SUMMIT ROAD  
DUNDEE, OR 97114

Reference: Water Right Transfer Application T-14452

Your water right transfer is in the first of three phases of processing. Enclosed is a draft of the Department's Preliminary Determination regarding Transfer Application T-14452. The document reflects the Department's conclusion that, based on the information currently available, the transfer will be approved. Your response and submittal of the items outlined below are required by October 12, 2024.

***Required items needing your immediate attention:***

1. Please carefully review the Draft Preliminary Determination to verify that it accurately reflects the changes you intend to make and to become familiar with the proposed conditions.
2. **Respond in writing** by October 12, 2024, with acknowledgement that you agree to the proposed action and conditions.
3. If you find any errors, please let me know.
4. **REQUIRED:** You must submit a **Report of Ownership** for the lands where the water rights is currently located (i.e., the FROM lands). This report:
  - a) Must be prepared by a title company;
  - b) Shall include a "prepared by" statement and the date the title company prepared the report printed on the cover sheet;
  - c) Must:
    - i. Be prepared no earlier than 3 months prior to the date of issuance of the Draft Preliminary Determination showing current ownership; **OR**
    - ii. Be prepared within 3 months of the date the water right conveyance agreement was recorded; **OR**
    - iii. Show ownership for the FROM land at the time a water right conveyance agreement was recorded.

*If water right conveyance agreements are involved, it is helpful to provide copies of those agreements along with the Report of Ownership.*



**IMPORTANT:** In order for the Department to clearly understand the date that the title company prepared the Report of Ownership, the title company must indicate/state the date that they prepared the report on the coversheet and/or first page of the report.

- d) Must include a list of owners at the time the report was generated; **AND**
  - e) Must include a legal description of the property where the water right to be transferred is currently located (i.e., the FROM lands).
5. You must provide a notarized statement of consent signed by any landowner listed in the Report of Ownership who is not already included in the transfer application. The Department's statement of consent form (**Consent By Deeded Landowner**) is available at: [https://www.oregon.gov/OWRD/WRDFormsPDF/consent to transfer form.pdf](https://www.oregon.gov/OWRD/WRDFormsPDF/consent%20to%20transfer%20form.pdf)

**Please note the proposed date by which all conditions must be met: October 1, 2026.** If the required completion date is insufficient to comply with any of the conditions, you may request more time, at no cost to you, during this stage of processing. **Please let me know by the comment deadline if you will need more time and explain the reasons why.**

**What happens next...**

Once the preliminary determination is issued a publication period is required. The Department will publish a notice in their weekly publication, which opens a 30-day period in which the transfer can be protested.

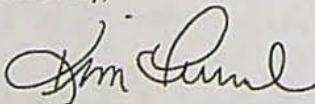
Issuance of the Preliminary Determination will occur shortly after we receive:

1. Your written response to the conditions and proposed action in the Draft Preliminary Determination (e-mail is acceptable); and
2. The Report of Ownership, including affidavits of consent from any landowners shown in the ownership report who have not signed the transfer application. The title company must indicate/state the date that they prepared the ownership report on the coversheet and/or first page of the report.

**If we do not receive the items listed above by October 12, 2024, a Preliminary Determination may be issued denying the application as incomplete.**

Please don't hesitate to contact me at 503-979-9607 or [Kim.R.French@water.oregon.gov](mailto:Kim.R.French@water.oregon.gov), if I may be of assistance.

Sincerely,



Kim French  
Transfer Specialist  
Transfer and Conservation Section



**STATE OF OREGON  
WATER RESOURCES DEPARTMENT**

725 Summer St. N.E. Ste. A

SALEM, OR 97301-4172

(503) 986-0900 / (503) 986-0904 (fax)

RECEIPT # **143032**

INVOICE # \_\_\_\_\_

RECEIVED FROM: Crimson  
BY: Wine Group

APPLICATION	
PERMIT	T-14452
TRANSFER	T-14451
TOTAL REC'D	\$6,081.46

CASH: ☐ CHECK: # 225400 OTHER: (IDENTIFY) ☐

**1083 TREASURY 4170 WRD MISC CASH ACCT**

0407 COPIES 47124 \$  
0412 OTHER: (IDENTIFY) Transfer RA \$ 6,081.46  
0243 I/S Lease \_\_\_\_\_ 0244 Muni Water Mgmt. Plan \_\_\_\_\_ 0245 Cons. Water \_\_\_\_\_

**4270 WRD OPERATING ACCT**

MISCELLANEOUS  
0407 COPY & TAPE FEES R11-501-25 → \$ 3,040.73  
0410 RESEARCH FEES R11-502-25 \$ 3,040.73  
0408 MISC REVENUE: (IDENTIFY) \_\_\_\_\_ \$  
TC162 DEPOSIT LIAB. (IDENTIFY) \_\_\_\_\_ \$  
0240 EXTENSION OF TIME \_\_\_\_\_ \$  
WATER RIGHTS:  
0201 SURFACE WATER EXAM FEE 0202 RECORD FEE \$  
0203 GROUND WATER EXAM FEE 0204 RECORD FEE \$  
0205 TRANSFER EXAM FEE 0204 RECORD FEE \$  
WELL CONSTRUCTION  
0218 WELL DRILL CONSTRUCTOR EXAM FEE 0219 LICENSE FEE \$  
LANDOWNER'S PERMIT 0220 LICENSE FEE \$  
OTHER (IDENTIFY) \_\_\_\_\_

**0536 TREASURY 0437 WELL CONST. START FEE**

0211 WELL CONST START FEE \$ CARD# \_\_\_\_\_  
0210 MONITORING WELLS \$ CARD# \_\_\_\_\_  
OTHER (IDENTIFY) \_\_\_\_\_

**0607 TREASURY 0467 HYDRO ACTIVITY LIC NUMBER**

0233 POWER LICENSE FEE (FW/WRD) \$  
0231 HYDRO LICENSE FEE (FW/WRD) \$  
HYDRO APPLICATION \$

**TREASURY OTHER / RDX**

FUND \_\_\_\_\_ TITLE \_\_\_\_\_  
OBJ. CODE \_\_\_\_\_ VENDOR # \_\_\_\_\_  
DESCRIPTION \_\_\_\_\_ \$

RECEIPT: **143032**

DATED 6-3-24 BY: m-mills



**REIMBURSEMENT AUTHORITY  
APPLICANT'S AGREEMENT  
Contract Number: R11-502-25**

Received by OWRD

JUN 11 2024

Salem, OR

This Agreement is between the **Oregon Water Resources Department**, hereafter OWRD, and **Pine Ridge Associates**, hereafter Applicant, hereafter known together as the parties.

OWRD Information	Applicant's Information	Applicant's Representative
Contact: <b>Kelly Starnes</b>	Name: Pine Ridge Associates	Name: Pacific Hydro-Geology, Inc.
Title: Transfer Advisor	Contact:	Contact: Doann Hamilton
Address: 725 Summer Street, NE, Suite A Salem, OR 97301-1266	Address: 18599 NE Archery Summit Road Dundee, OR 97114	Address: 18487 S. Valley Vista Road Mulino, OR 97042
Phone: 503 979-3511	Phone: (503) 437-6874	Phone: (503) 349-6946
Fax: 503 986-0901	Email:	Fax: (503) 632-5983
Email: <a href="mailto:patrick.k.starnes@water.oregon.gov">patrick.k.starnes@water.oregon.gov</a>	<a href="mailto:leigh.bartholomew@resultspartners.com">leigh.bartholomew@resultspartners.com</a>	Email: <a href="mailto:phgdmh@gmail.com">phgdmh@gmail.com</a>

**Purpose** The purpose of this Agreement is to expedite the processing of the **Transfer Application**. (Application Number: T-14452)

1. **Authority.** The OWRD has been authorized pursuant to ORS 536.055 to enter into a voluntary agreement with any applicant, permittee or regulated entity (collectively Applicant) for expediting or enhancing a regulatory process. In making this agreement, OWRD shall require the applicant to pay the full cost of expedited process.
2. **Restrictions.** Applicant and OWRD agree that this Agreement shall not be construed to restrict in any way the decisions and actions by OWRD. OWRD shall be free to exercise independent judgment consistent with existing laws and regulations.
3. **Effective Date and Duration.** Unless otherwise terminated by non-deposit of funds by the Applicant, this Agreement shall become effective on the date on which both parties have signed the Agreement and the full deposit of the estimated cost of the proposed service.
4. **Consideration.**
  - a. Applicant shall pay OWRD in advance for actual costs incurred by OWRD. The estimated maximum reimbursement payable to OWRD under this Agreement is \$3,040.73. Applicant agrees to pay the full amount of \$3,040.73 to OWRD prior to commencement of any work stated in this Agreement. This payment will be placed in an account administered by OWRD and drawn upon as costs are actually incurred. If the actual cost of performing the work is less than payments received, OWRD will refund the unspent balance. If the actual cost of processing exceeds the estimate, the Applicant can either elect to terminate this Agreement or amend the Agreement to reflect the increase in cost.
  - b. The costs stated in this Agreement do not include the statutory application processing and filing fees.
5. **Confidentiality.** Applicant agrees that any information provided to or acquired by OWRD under this Agreement will be subject to the Oregon Public Records Law and shall be considered public records.
6. **Indemnity.** Applicant shall defend, save, hold harmless, and indemnify the State of Oregon, OWRD, and their officers, employees, and agents from and against all claims, suits, actions, losses, damages, liabilities, costs, and expenses of any nature resulting from or arising out of, or relating to the activities of Applicant or its representatives, officers, employees, contractors, or agents under this Agreement or with respect to the expedited service. The Applicant acknowledges that the Oregon Water Resources Department cannot and does not guarantee a favorable review under the subject regulatory process.



7. **Termination by Applicant.** Applicant may request to terminate this agreement only in writing at anytime during the process. The Applicant agrees to pay for the work done by OWRD up until the time of the written termination request. OWRD, upon receiving such written termination request from the Applicant, will refund any unspent balance.
8. **Termination by OWRD.** OWRD may terminate this Agreement if the applicant fails to provide any requested items necessary to complete the application and/or comply with applicable rule requirements within the specified timeframe outlined in the request letter, being a period of not less than 30 days.
9. **Funds Authorized and Available.** By its execution of this Agreement, Applicants certify that sufficient funds are authorized and available to cover the expenditures contemplated by this Agreement.
10. **Duration of Estimate.** The Estimate of Time to completion is **approximately** 120 days once this Agreement has been fully executed and payment of the estimated cost deposited. If the Applicant's Agreement is not received by the Department within thirty (30) days of mailing the Agreement, the Applicant may need to re-apply for a new estimate. NOTE: Any time estimate is approximate; No guarantee of Final Order issuance of a date is certain. Duration estimates do not include any statutory waiting periods.
10. **Completion Date.** OWRD, by the execution of this Agreement does not guarantee the completion date indicated in this Agreement. Completion date is only an estimate and may be affected by the Department's workload, issues arising from the processing of the requested services and Applicant's timely response to requests for additional information.
11. **Captions.** The captions or headings in this Agreement are for the convenience only and in no way define, limit, or describe the scope, or intent, of any provision of this Agreement.
12. **Amendment and Merger.** The terms of this Agreement shall not be waived, altered, modified, supplemented, or amended in any manner whatsoever, except by written instrument signed by both parties. Such waiver, consent, modification or change, if made, shall be effective only in the specific instance and for the specific purpose given. There are no understandings, agreements or representations, oral or written, not specified herein regarding this Agreement.
13. **Signatures.** All parties, by the authorized representative's signature below, hereby acknowledge that they have read this Agreement, understand it and agree to be bound by its terms and conditions.

For Applicant:

Ian Burd / WINGMAKER  
Name/Title

06/05/24  
Date

For OWRD:

Dwight French  
Dwight French – Administrator

6-14-2024  
Date

Mail signed Agreement to:

Stacy Phillips  
Oregon Water Resources Department  
725 Summer Street NE, Suite A  
Salem, OR 97301-1266

Received by OWRD

JUN 11 2024

Salem, OR



## Watermaster Review Form: Water Right Transfer



Oregon Water Resources Department  
725 Summer St NE, Suite A  
Salem, Oregon 97301-1266  
(503) 986-0900  
[www.oregon.gov/OWRD](http://www.oregon.gov/OWRD)

Transfer Application: T-14452

Review Due Date:

Applicant Name: Pine Ridge Associates

Proposed Changes: ☒ POU ☐ POD ☐ POA ☐ USE ☐ OTHER

Reviewer(s): Joel Plahn

Date of Review:

1. Do you have evidence that the right has not been used in the last 5 years and that the presumption of forfeiture would not likely be rebuttable? ☐ Yes ☒ No If "Yes", attach evidence (e.g. dated aerial photo showing pavement or building on the land for >5 yrs.)
2. Is there a history of regulation on the source that serves this (or these) right(s) that has involved the transferred right(s) and downstream water rights? ☐ Yes ☒ No Generally characterize the frequency of any regulation or explain why regulation has not occurred:
3. Have headgate notices been issued for the source that serves the transferred right(s)?  
☐ Yes ☒ No ☐ Records not available.
4. In your estimation, after the proposed change, would distribution of water for the right(s) result in regulation of other water rights that would not have occurred if use under the original right(s) was/were maximized? ☐ Yes ☒ No If "Yes", explain:
5. In your estimation, if the proposed change is approved, are there upstream water rights that would be affected? ☐ Yes ☒ No If "Yes", describe how the rights would be affected and list the rights most affected:



6. Check here ☐ if it appears that downstream water rights benefit from return flows resulting from the current use of the transferred right(s)? If you check the box, generally characterize the locations where the return flows likely occur and list the water rights that benefit most:

☒ N/A

7. For POD changes and instream transfers, check here if there are channel losses between the old and new PODs or within the proposed instream reach? If you check the box, describe and, if possible, estimate the losses:

☒ N/A

8. For instream transfers that propose protection of a reach beyond the mouth of the source stream:

☒ N/A Would the quantity be measureable into the receiving stream consistent with OAR 690-077-0015(8)? ☐ Yes ☐ No

9. For POU changes: ☐ N/A Is it likely the original place of use would continue to receive water from the same source? ☐ Yes ☒ No If "Yes", explain:

10. For POU or USE changes: ☐ N/A In your best judgment, would use of the existing right at "full face value," result in the diversion of more water than can be used beneficially and without waste?

☐ Yes ☒ No If "Yes", explain:

11. For POU changes that involve micro-irrigation: ☒ N/A

- a. Has the applicant made changes (absent a transfer) to convert to micro-irrigation within the current place of use boundary of the water right proposed for transfer, and previously demonstrated to the Department through monitoring and site inspections by the Watermaster that the proposed transfer will not result in injury or enlargement?

☐ Yes ☐ No If "Yes", explain:



- b. Has a temporary transfer of this nature been previously filed and approved on the same lands (or portions thereof) as those lands involved in this transfer?

☐ Yes ☐ No If "Yes", answer the following:

- i. Were there any problems with more acres being irrigated (or wetted) than were authorized under the temporary transfer? ☐ Yes ☐ No If "Yes", explain:
- ii. Did the designated areas that were to remain dry (or not wetted) under the temporary transfer actually remain dry? ☐ Yes ☐ No If "No", explain:
- iii. Did the applicant comply with and meet all of the conditions of the temporary transfer? ☐ Yes ☐ No If "No", explain:
- iv. Do you have any other observations regarding the temporary transfer? ☐ Yes ☐ No If "Yes", describe:
- v. Did the applicant demonstrate to the Department through monitoring and site inspections by the Watermaster that neither injury nor enlargement occurred as a result of the temporary transfer? ☐ Yes ☐ No If "No", explain:

- c. To the best of your knowledge, if this transfer is approved, does it appear that:

i. "Injury" will occur to other water rights that share the same source?  
☐ Yes ☐ No If "Yes", explain:

ii. "Enlargement" of the water right being transferred will occur?  
☐ Yes ☐ No If "Yes", explain:



12. Are there other issues not identified through the above questions that should be considered in determining whether the change "can be effected without injury to other rights"?

☐ Yes ☒ No If "Yes", explain:

13. What alternatives may be available for addressing any issues identified above:

14. Do conditions need to be included in the transfer order to avoid enlargement of the right or injury to other rights? ☒ No ☐ Yes, as checked and provided below:

☐ For POU changes that involve micro-irrigation, provide the monitoring and reporting conditions necessary to prevent injury/enlargement:

☐ A Headgate should be required prior to diverting water.

☐ Measurement Devices for POD or POA: (if this condition is selected, also fill in the top sections of Page 4)

*a. Before water use may begin under this order, the water user shall install a **totalizing flow meter**\*, or, with prior approval of the Director, another suitable measuring device, ☐ at each point of diversion/appropriation (new and existing) OR at each new point of diversion/appropriation ☐ with the exception that water rights issued to the Bureau of Reclamation or an irrigation district (or similar entity) are not subject to this condition.*

*b. The water user shall maintain the meters or measuring devices in good working order.*

*c. The water user shall allow the Watermaster access to the meters or measuring devices; provided however, where the meters or measuring devices are located within a private structure, the Watermaster shall request access upon reasonable notice.*

☐ Reservoir water use measurement: (if this condition is selected, also fill in the top sections of Page 4)

*a. Before water use may begin under this order, the water user shall install **staff gages**\*, or, with prior approval of the Director, other suitable measuring devices, that measure the entire range and stage between empty and full in each reservoir. Staff gages shall be United States Geological Survey style.*

*b. Before water use may begin under this order, if the reservoir is located in channel, weirs or other suitable measuring devices must be installed upstream and downstream of the reservoir, and, an adjustable outlet valve must be installed. The water user shall maintain such devices in good working order. A written waiver may be obtained, if in the judgment of the Director, the installation of weirs or other suitable measuring devices, or the adjustable outlet valve, will provide no public benefit.*

\* The following alternative device(s) should be substituted for the bold, underlined device in the above selected condition:

☐ Weir  
☐ Parshall Flume  
☐ Other: \_\_\_\_\_

☐ Submerged Orifice  
☐ Flow Restrictor



## Oregon Water Resources Department

## Measurement Condition Information for the Applicant

(To be sent with the Draft Preliminary Determination or Final Order)

Transfer #: T-

- ☐ In order to avoid enlargement of the right or injury to other rights, a \_\_\_\_\_ will  
be required to be installed **prior to diversion of water**, as a condition of this transfer:
- ☐ at each point of diversion/appropriation (new and existing) **OR**  
☐ at each new point of diversion/appropriation.

For additional information, or to obtain approval of a different type of measurement device, the applicant should contact the area Watermaster:

Watermaster name:

District:

Address:

City/State/Zip:

Phone:

Email:

**Note:** If a device other than the one specified in the Preliminary Determination or Final Order is approved by the Watermaster, fill out and mail the form below to the Salem office.

\*\*\*\*\*

**Approval of an Alternate Measurement Device** **T-**  
(to be filled out after consultation with the applicant, or after a site visit)

On behalf of the Director, I authorize use of the following suitable **alternate measurement device**:

\_\_\_\_\_

\_\_\_\_\_

\_\_\_\_\_  
Watermaster signature\_\_\_\_\_  
District\_\_\_\_\_  
Date

If this form is used for approval of an alternative measurement device, it must be mailed to:

Oregon Water Resources Department  
725 Summer Street NE, Suite A  
Salem, OR 97301-1266



STATE OF OREGON  
WATER RESOURCES DEPARTMENT

725 Summer St. N.E. Ste. A

SALEM, OR 97301-4172

(503) 986-0900 / (503) 986-0904 (fax)

RECEIPT # **142834**

INVOICE # \_\_\_\_\_

RECEIVED FROM: Crimson  
BY: Line Group

APPLICATION  
PERMIT  
TRANSFER T-14452

CASH: ☐ CHECK: # X204060 OTHER: (IDENTIFY) ☐

TOTAL REC'D \$ 125.00

1083 TREASURY 4170 WRD MISC CASH ACCT

0407 COPIES 47124 R11502-25 \$  
0412 OTHER: (IDENTIFY) Transfer RA \$ 125.00

0243 I/S Lease \_\_\_\_\_ 0244 Muni Water Mgmt. Plan \_\_\_\_\_ 0245 Cons. Water \_\_\_\_\_

4270 WRD OPERATING ACCT

MISCELLANEOUS

0407 COPY & TAPE FEES \$  
0410 RESEARCH FEES \$  
0408 MISC REVENUE: (IDENTIFY) \_\_\_\_\_ \$  
TC162 DEPOSIT LIAB. (IDENTIFY) \_\_\_\_\_ \$  
0240 EXTENSION OF TIME \$

WATER RIGHTS:

	EXAM FEE		RECORD FEE
0201 SURFACE WATER	\$	0202	\$
0203 GROUND WATER	\$	0204	\$
0205 TRANSFER	\$		

WELL CONSTRUCTION

	EXAM FEE		LICENSE FEE
0218 WELL DRILL CONSTRUCTOR	\$	0219	\$
LANDOWNER'S PERMIT		0220	\$

OTHER (IDENTIFY) \_\_\_\_\_

0536 TREASURY 0437 WELL CONST. START FEE

		CARD#
0211 WELL CONST START FEE	\$	
0210 MONITORING WELLS	\$	

OTHER (IDENTIFY) \_\_\_\_\_

0607 TREASURY 0467 HYDRO ACTIVITY LIC NUMBER

0233 POWER LICENSE FEE (FW/WRD)		\$
0231 HYDRO LICENSE FEE (FW/WRD)		\$
HYDRO APPLICATION		\$

TREASURY OTHER / RDX

FUND \_\_\_\_\_ TITLE \_\_\_\_\_

OBJ. CODE \_\_\_\_\_ VENDOR # \_\_\_\_\_

DESCRIPTION \_\_\_\_\_ \$ 125.00

RECEIPT: **142834**

DATED: 4-30-2024

BY: [Signature]

Distribution - White Copy - Customer, Yellow Copy - Fiscal, Blue Copy - File, Buff Copy - Fiscal

STATE OF OREGON  
WATER RESOURCES DEPARTMENT

725 Summer St. N.E. Ste. A

SALEM, OR 97301-4172

(503) 986-0900 / (503) 986-0904 (fax)

RECEIPT # **142834**

INVOICE # \_\_\_\_\_

RECEIVED FROM: Crimson  
BY: Line Group

APPLICATION  
PERMIT  
TRANSFER T-14452

CASH: ☐ CHECK: # X204060 OTHER: (IDENTIFY) ☐

TOTAL REC'D \$ 125.00

1083 TREASURY 4170 WRD MISC CASH ACCT

0407 COPIES 47124 R11502-25 \$  
0412 OTHER: (IDENTIFY) Transfer RA \$ 125.00

0243 I/S Lease \_\_\_\_\_ 0244 Muni Water Mgmt. Plan \_\_\_\_\_ 0245 Cons. Water \_\_\_\_\_

4270 WRD OPERATING ACCT

MISCELLANEOUS

0407 COPY & TAPE FEES \$  
0410 RESEARCH FEES \$  
0408 MISC REVENUE: (IDENTIFY) \_\_\_\_\_ \$  
TC162 DEPOSIT LIAB. (IDENTIFY) \_\_\_\_\_ \$  
0240 EXTENSION OF TIME \$

WATER RIGHTS:

	EXAM FEE		RECORD FEE
0201 SURFACE WATER	\$	0202	\$
0203 GROUND WATER	\$	0204	\$
0205 TRANSFER	\$		

WELL CONSTRUCTION

	EXAM FEE		LICENSE FEE
0218 WELL DRILL CONSTRUCTOR	\$	0219	\$
LANDOWNER'S PERMIT		0220	\$

OTHER (IDENTIFY) \_\_\_\_\_

0536 TREASURY 0437 WELL CONST. START FEE

		CARD#
0211 WELL CONST START FEE	\$	
0210 MONITORING WELLS	\$	

OTHER (IDENTIFY) \_\_\_\_\_

0607 TREASURY 0467 HYDRO ACTIVITY LIC NUMBER

0233 POWER LICENSE FEE (FW/WRD)		\$
0231 HYDRO LICENSE FEE (FW/WRD)		\$
HYDRO APPLICATION		\$

TREASURY OTHER / RDX

FUND \_\_\_\_\_ TITLE \_\_\_\_\_

OBJ. CODE \_\_\_\_\_ VENDOR # \_\_\_\_\_

DESCRIPTION \_\_\_\_\_ \$ 125.00

RECEIPT: **142834**

DATED: 4-30-2024

BY: [Signature]

Distribution - White Copy - Customer, Yellow Copy - Fiscal, Blue Copy - File, Buff Copy - Fiscal





OREGON WATER RESOURCES DEPARTMENT  
TRANSFER REIMBURSEMENT AUTHORITY  
ESTIMATE APPLICATION



ORS 536.055 authorizes the Oregon Water Resources Department to expedite or enhance regulatory processes voluntarily requested under the agreement.

Please contact Transfer Staff before submitting this request, as the application fee of \$125.00 per request is non-refundable.

Checks submitted for this application must be separate from Transfer fees.

The purpose of this application is to obtain estimates of the cost and time required to process a Transfer Application Request. There is a non-refundable application fee of \$125.00 per request.

REQUEST	TYPE	FILE NUMBER
<input checked="" type="checkbox"/>	Transfer Application	T-14452 Transfer Number NA

	Applicant Information	Applicant's Representative/Contact
Name:	Pine Ridge Associates	Pacific Hydro-Geology, Inc. c/o Doann Hamilton
Address:	18599 NE Archery Summit Road	18487 S. Valley Vista Road
	Dundee, OR 97114	Mulino, OR 97042
Phone:	503-437-6874	(503) 349-6946 cell
Fax:		(503) 632-5983
E-Mail Address:	Leigh.Bartholomew@resultspartners.com	phgdmh@gmail.com

By signing this application, I understand:

- That upon receipt of my non-refundable application fee of **\$125.00**, OWRD will, within fourteen (14) days, notify me in writing of the estimate of costs and time frame for the expedited service.
- That this fee covers the reimbursement authority staff to evaluate and provide the estimate for processing of the request.
- That upon receiving the estimate, I may agree or decline to enter into a formal contract to pay the estimated cost in advance to initiate the expedited service.
- That an incomplete or inaccurate application may delay the process and increase the cost to process my request.
- That expedited processing does not guarantee a favorable review of my request.

I certify that I am the (check one):

☒ Applicant ☒ Applicant's Representative ☐ Other (Please specify) \_\_\_\_\_

Name: Gregory E. Kupillas for Doann Hamilton

Signature:

Send completed Application and payment to:

Oregon Water Resources Department  
Transfer Reimbursement Authority Program  
725 Summer St. NE, Suite A  
Salem, OR 97301-1271

Received  
APR 30 2024  
OWRD

OWRD USE ONLY: Reimbursement Authority Number: R11-502-25



# WATER RIGHT TRANSFER COVER SHEET

Transfer: T-14452

Transfer Specialist:

Transfer Type: Regular Transfer

Reimbursement Authority? ☒

<b>Applicant:</b> Pine Ridge Associates 18599 NE Archery Summit Rd Dundee, OR 97114	<b>Agent:</b> Doann Hamilton 18487 S Valley Vista Rd Mulino, OR 97042	<b>Receiving Landowner:</b>
<b>Current Landowner if other than Applicant:</b>	<b>CWRE:</b>	<b>Irrigation District:</b>
<b>Affected Local Gov'ts:</b> Yamhill County	<b>Affected Tribal Gov't:</b>	<b>BOR Notified (date):</b>

## Water Rights Affected

File Marked	App. File # or Decree Name	Permit	Certificate	RR/CR Needed	RR/CR Nos.
<input type="checkbox"/>				<input type="checkbox"/> Yes <input type="checkbox"/> No	
<input type="checkbox"/>				<input type="checkbox"/> Yes <input type="checkbox"/> No	
<input type="checkbox"/>				<input type="checkbox"/> Yes <input type="checkbox"/> No	

## Key Dates & Initial Actions (Support Staff)

Rec'd: April 30, 2024	Proposed Action(s): PLACE OF USE	
Fees Pd: 1360.00	Acknowledgement Letter Sent <input checked="" type="checkbox"/>	Basin: 2 Willamette
Initial Public Notice: 5/7/2024	County sent cc: of Ack Letter <input checked="" type="checkbox"/>	County: YAMHILL
WM District: 22 Joel M. Plahn	WM Review request sent:	WM Review date received:
ODFW District:	ODFW Review sent:	ODFW Review date received:
Groundwater	GW Review sent:	GW Review date received:

## Caseworker Actions: Newspaper & PD Notice:

Newspaper notice needed: <input type="checkbox"/>	Name of Newspaper:
Newspaper notice sent to coordinator:	Newspaper notice quote requested (NRS1):
Request for news \$ sent:	News \$ received:
Affidavit of publication received:	Last day of publication:

## Peer Review:

Document	Drafted	Peer Review	Coordinator	Changes Made	Signature Bin	Signature Date
DPD	Date: _____ Initials: _____	Date: _____ Initials: _____	Date: _____ Initials: _____	Date: _____ Initials: _____	CW Sent: _____ WM Sheet <input type="checkbox"/> ODFW Sheet: <input type="checkbox"/>	N/A
PD	Date: _____ Initials: _____	Date: _____ Initials: _____	Date: _____ Initials: _____	Date: _____ Initials: _____ Data Review Date: _____	Date: _____	Date: _____
FO	Date: _____ Initials: _____	Date: _____ Initials: _____	Date: _____ Initials: _____	Date: _____ Initials: _____	Date: _____ No. of docs for sig: _____	Date: _____

Special Issues: \_\_\_\_\_

Special Order Volume: Vol. \_\_\_\_\_ Pages \_\_\_\_\_





# Oregon

Tina Kotek, Governor

## Water Resources Department

North Mall Office Building

725 Summer St NE, Suite A

Salem, OR 97301

Phone 503 986-0900

Fax 503 986-0904

May 7, 2024

Pine Ridge Associates  
18599 NE Archery Summit Rd  
Dundee, OR 97114  
Reference: Application T-14452

On April 30, 2024, the Department received your water right Permanent Transfer Application. The application was accompanied by \$1360.00. Receipt number 142837 is enclosed.

By copy of this letter, we are asking the Watermaster for a report regarding the potential for injury to existing water rights which may be caused by the requested change.

This application may require publication of a notice for two consecutive weeks in a newspaper with general circulation in the area where the water right is located. If it is determined that newspaper notice will be required, the Department will prepare the notice and notify you of the cost. You will be responsible for submitting payment to the Department prior to publication of the notice.

Except as provided under ORS 540.510(3) for municipalities, you may not use water in the new place of use until a final order approving the transfer application has been issued by the Department. In order to avoid any possible forfeiture of the water right, you should continue to use the water as described by your existing water right.

If the land is sold before the application is approved, the buyer's consent to the application will be required unless a recorded deed or other legal document clearly established that the water right was not conveyed in the sale.

Refer to the following page for a chart showing the steps and expected timelines for the processing of your application.

If you have any questions, please contact the Transfer Section at (503) 986-0935.

Cc: Watermaster Dist. #22, Joel M. Plahn (*via email*)  
Doann Hamilton, Agent  
Yamhill County Dept. of Planning and Development, Local Government

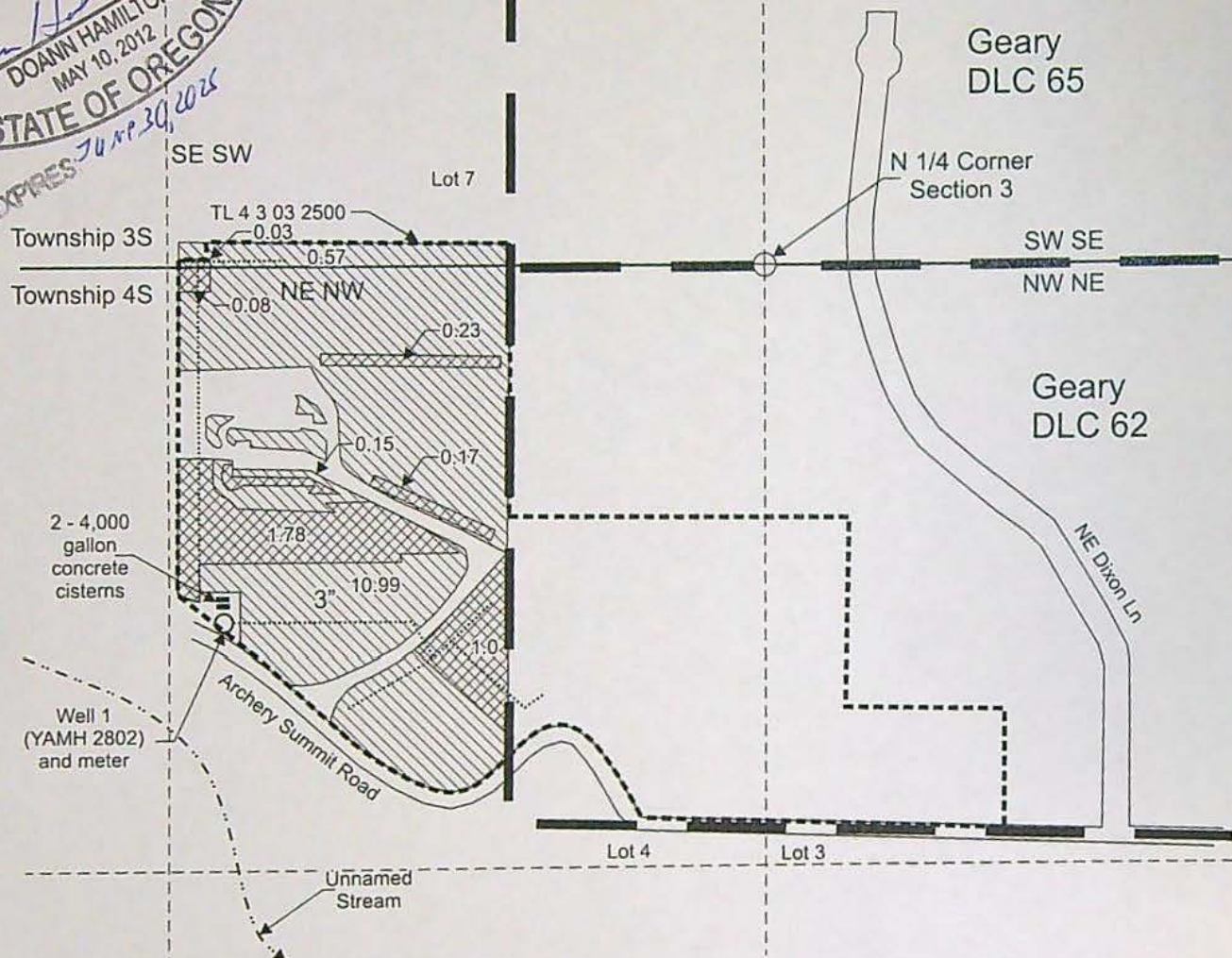
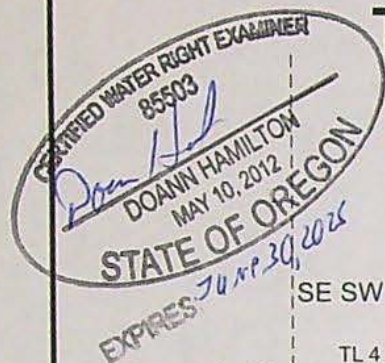
Enclosure



# T.3S. R.3W. Section 34 and T.4S. R.3W. Section 3, W.M.

Received  
APR 30 2024

OWRD

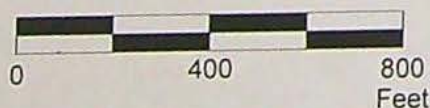


Authorized Well 1 (YAMH 2802) is located 770 feet south and 1,200 feet west from the north 1/4 corner, Section 3.

- Area (11.56 acres) irrigated under Certificate 91321, priority date March 23, 1994, not affected by this transfer
- "From" Area (3.44 acres) irrigated under Certificate 91321, priority date March 23, 1994, affected by this transfer

----- Tax lot boundary      ————— Donation Land Claim Boundary      ..... Irrigation mainlines

Scale: 1" = 400'



This map was prepared for the purpose of identifying the location of a water right only and is not intended to provide legal dimensions or location of property ownership lines.

Transfer Application "From" Map  
Certificate 91321

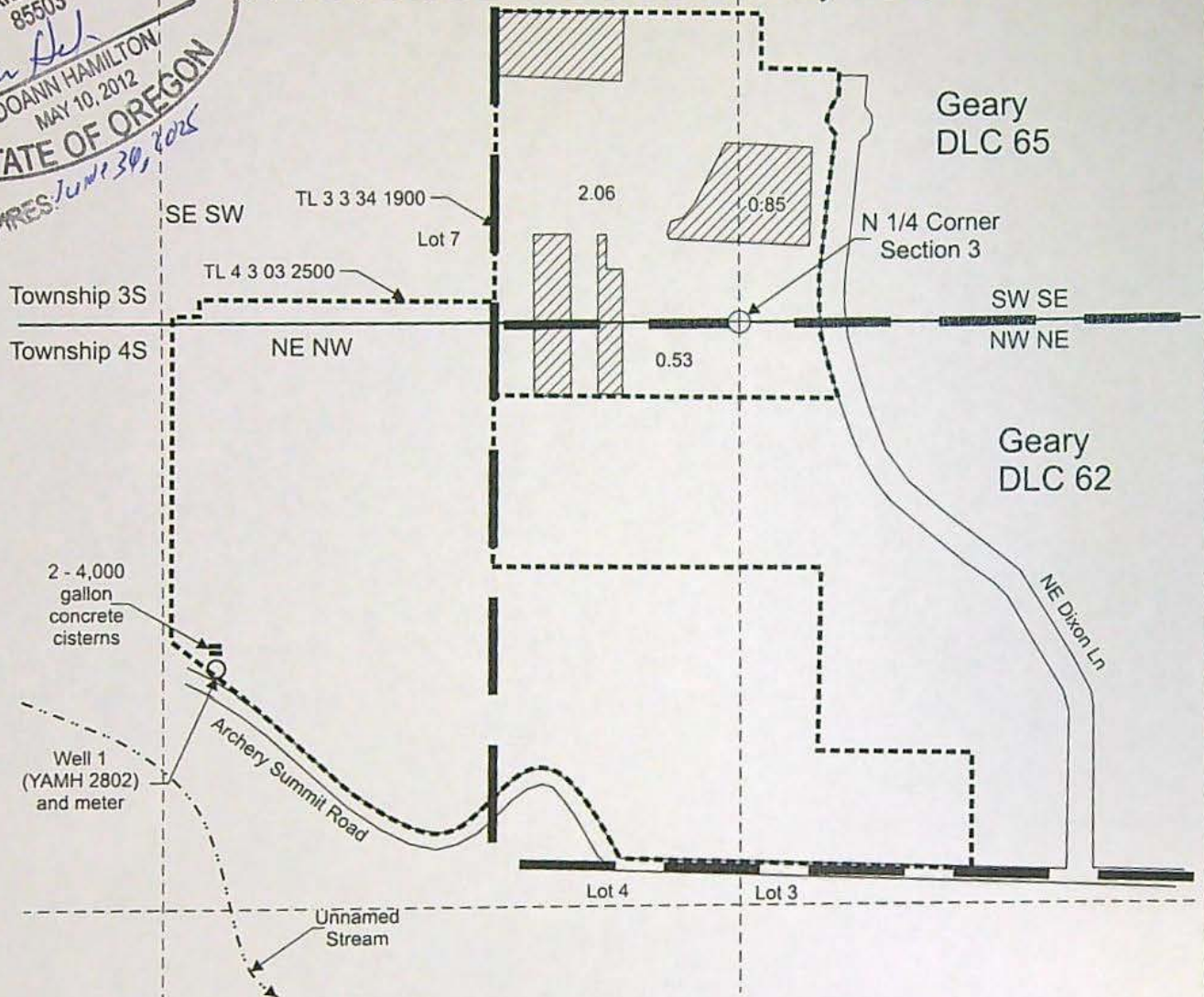
Pine Ridge Associates  
T.3S R.3W. Section 34 and T.4S. R.3W. Section 3, W.M. **14452 -**

10/2023

Pacific Hydro-Geology Inc.



# T.3S. R.3W. Section 34 and T.4S. R.3W. Section 3, W.M.



Authorized Well 1 (YAMH 2802) is located 770 feet south and 1,200 feet west from the north 1/4 corner, Section 3.

"To" Area (3.44 acres) to be irrigated.

Tax lot boundary

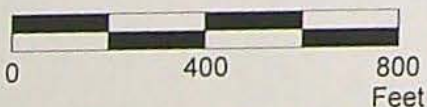
Donation Land Claim Boundary

Received  
APR 30 2024

OWRD



Scale: 1" = 400'



This map was prepared for the purpose of identifying the location of a water right only and is not intended to provide legal dimensions or location of property ownership lines.

Transfer Application "To" Map  
Certificate 91321

Pine Ridge Associates  
T.3S R.3W. Section 34 and  
T.4S. R.3W. Section 3, W.M. **14452 -**

10/2023

Pacific Hydro-Geology Inc.



**STATE OF OREGON  
WATER RESOURCES DEPARTMENT**

725 Summer St. N.E. Ste. A

SALEM, OR 97301-4172

(503) 986-0900 / (503) 986-0904 (fax)

RECEIPT # **142837**

INVOICE # \_\_\_\_\_

RECEIVED FROM: Crimson

BY: Wine Group

APPLICATION \_\_\_\_\_

PERMIT \_\_\_\_\_

TRANSFER T-14492

CASH: ☐ CHECK: # 204012 OTHER: (IDENTIFY) ☐

TOTAL REC'D \$ 1,360.00

**1083 TREASURY 4170 WRD MISC CASH ACCT**

0407 COPIES \$ \_\_\_\_\_

OTHER: (IDENTIFY) \$ \_\_\_\_\_

0243 I/S Lease \_\_\_\_\_ 0244 Muni Water Mgmt. Plan \_\_\_\_\_ 0245 Cons. Water \_\_\_\_\_

**4270 WRD OPERATING ACCT**

**MISCELLANEOUS**

0407 COPY & TAPE FEES \$ \_\_\_\_\_

0410 RESEARCH FEES \$ \_\_\_\_\_

0408 MISC REVENUE: (IDENTIFY) \$ \_\_\_\_\_

TC162 DEPOSIT LIAB. (IDENTIFY) \$ \_\_\_\_\_

0240 EXTENSION OF TIME \$ \_\_\_\_\_

**WATER RIGHTS:**

0201 SURFACE WATER \$ \_\_\_\_\_ 0202 \$ \_\_\_\_\_

0203 GROUND WATER \$ \_\_\_\_\_ 0204 \$ \_\_\_\_\_

0205 TRANSFER \$ 1,360.00

**WELL CONSTRUCTION**

0218 WELL DRILL CONSTRUCTOR \$ \_\_\_\_\_ 0219 \$ \_\_\_\_\_

LANDOWNER'S PERMIT 0220 \$ \_\_\_\_\_

OTHER (IDENTIFY) \_\_\_\_\_

**0536 TREASURY 0437 WELL CONST. START FEE**

0211 WELL CONST START FEE \$ \_\_\_\_\_ CARD# \_\_\_\_\_

0210 MONITORING WELLS \$ \_\_\_\_\_ CARD# \_\_\_\_\_

OTHER (IDENTIFY) \_\_\_\_\_

**0607 TREASURY 0467 HYDRO ACTIVITY LIC NUMBER**

0233 POWER LICENSE FEE (FW/WRD) \$ \_\_\_\_\_

0231 HYDRO LICENSE FEE (FW/WRD) \$ \_\_\_\_\_

HYDRO APPLICATION \$ \_\_\_\_\_

**TREASURY OTHER / RDX**

FUND \_\_\_\_\_ TITLE \_\_\_\_\_

OBJ. CODE \_\_\_\_\_ VENDOR # \_\_\_\_\_

DESCRIPTION \$ \_\_\_\_\_

RECEIPT: **142837**

DATED: 4-30-2024 BY: [Signature]



# Application for Permanent Water Right Transfer

OREGON



WATER RESOURCES  
DEPARTMENT

Oregon Water Resources Department  
725 Summer Street NE, Suite A  
Salem, Oregon 97301-1266  
(503) 986-0900  
www.oregon.gov/OWRD

## Part 1 of 5 – Minimum Requirements Checklist

This transfer application will be returned if Parts 1 through 5 and all required attachments are not completed and included.

For questions, please call (503) 986-0900, and ask for Transfer Section.

Received

APR 30 2024

OWRD

Check all items included with this application. (N/A = Not Applicable)

- ☒ Part 1 – Completed Minimum Requirements Checklist.
- ☒ Part 2 – Completed Transfer Application Map Checklist.
- ☒ Part 3 – Application Fee, payable by check to the Oregon Water Resources Department, and completed Fee Worksheet, page 3. Try the new online fee calculator at:  
[http://apps.wrd.state.or.us/apps/misc/wrd\\_fee\\_calculator](http://apps.wrd.state.or.us/apps/misc/wrd_fee_calculator).
- ☒ Part 4 – Completed Applicant Information and Signature.
- ☒ Part 5 – Information about Water Rights to be Transferred: **How many water rights are to be transferred? 1 List them here: Certificate: 91321**

Please include a separate Part 5 for each water right. (See instructions on page 6)

**NOTE: A separate transfer application is required for each water right unless the criteria in OAR 690-380-3220 are met.**

### Attachments:

- ☒ Completed Transfer Application Map.
- ☒ Completed Evidence of Use Affidavit and supporting documentation.
- ☐ ☒ N/A Affidavit(s) of Consent from Landowner(s) (if the applicant does not own the land the water right is on.)
- ☐ ☒ N/A Supplemental Form D – For water rights served by or issued in the name of an irrigation district. Complete when the transfer applicant is not the irrigation district.
- ☐ ☒ N/A Oregon Water Resources Department's Land Use Information Form with approval and signature (or signed land use form receipt stub) from each local land use authority in which water is to be diverted, conveyed, and/or used. Not required if water is to be diverted, conveyed, and/or used only on federal lands or if all of the following apply: a) a change in place of use only, b) no structural changes, c) the use of water is for irrigation only, and d) the use is located within an irrigation district or an exclusive farm use zone.
- ☐ ☒ N/A Water Well Report/Well Log for changes in point(s) of appropriation (well(s)) or additional point(s) of appropriation.
- ☐ ☒ N/A Geologist Report for a change from a surface water point of diversion to a ground water point of appropriation (well), if the proposed well is more than 500' from the surface water source and more than 1000' upstream or downstream from the point of diversion. See OAR 690-380-2130 for requirements and applicability.

### (For Staff Use Only)

#### WE ARE RETURNING YOUR APPLICATION FOR THE FOLLOWING REASON(S):

- |                                                                    |                                                                          |
|--------------------------------------------------------------------|--------------------------------------------------------------------------|
| <input type="checkbox"/> Application fee not enclosed/insufficient | <input type="checkbox"/> Map not included or incomplete                  |
| <input type="checkbox"/> Land Use Form not enclosed or incomplete  | <input type="checkbox"/> Evidence of Use Form not enclosed or incomplete |
| <input type="checkbox"/> Additional signature(s) required          | <input type="checkbox"/> Part _____ is incomplete                        |

Other/Explanation \_\_\_\_\_

Staff: \_\_\_\_\_ 503- \_\_\_\_\_ Date: \_\_\_\_/\_\_\_\_/\_\_\_\_



## Part 2 of 5 – Transfer Application Map

OWRD

Your transfer application will be returned if any of the map requirements listed below are not met.

Please be sure that the transfer application map you submit includes all the required items and matches the existing water right map. Check all boxes that apply.

- ☒ ☐ N/A Certified Water Right Examiner (CWRE) Stamp and Original Signature. For a list of CWREs, see [http://apps.wrd.state.or.us/apps/wr/cwre\\_license\\_view/](http://apps.wrd.state.or.us/apps/wr/cwre_license_view/). CWRE stamp and signature are not required for substitutions.
- ☐ ☒ N/A If more than three water rights are involved, separate maps are needed for each water right.
- ☒ Permanent quality printed with dark ink on good quality paper.
- ☒ The size of the map can be 8½ x 11 inches, 8½ x 14 inches, 11 x 17 inches, or up to 30 x 30 inches. For 30 x 30 inch maps, one extra copy is required.
- ☒ A north arrow, a legend, and scale.
- ☒ The scale of the map must be: 1 inch = 400 feet, 1 inch = 1,320 feet, the scale of the Final Proof/Claim of Beneficial Use Map (the map used when the permit was certificated), the scale of the county assessor map if the scale is not smaller than 1 inch = 1,320 feet, or a scale that has been pre-approved by the Department.
- ☒ Township, Range, Section, ¼ ¼, DLC, Government Lot, and other recognized public land survey lines.
- ☒ Tax lot boundaries (property lines) are required. Tax lot numbers are recommended.
- ☒ Major physical features including rivers and creeks showing direction of flow, lakes and reservoirs, roads, and railroads.
- ☒ Major water delivery system features from the point(s) of diversion/appropriation such as main pipelines, canals, and ditches.
- ☒ Existing place of use that includes separate hachuring for each water right, priority date, and use including number of acres in each quarter-quarter section, government lot, or in each quarter-quarter section as projected within government lots, donation land claims, or other recognized public land survey subdivisions. If less than the entirety of the water right is being changed, a separate hachuring is needed for lands left unchanged.
- ☒ ☐ N/A Proposed place of use that includes separate hachuring for each water right, priority date, and use including number of acres in each quarter-quarter section, government lot, or in each quarter-quarter section as projected within government lots, donation land claims, or other recognized public land survey subdivisions.
- ☒ Existing point(s) of diversion or well(s) with distance and bearing or coordinates from a recognized survey corner. This information can be found in your water right certificate or permit.
- ☐ ☒ N/A If you are proposing a change in point(s) of diversion or well(s), show the proposed location and label it clearly with distance and bearing or coordinates. If GPS coordinates are used, latitude-longitude coordinates may be expressed as either degrees-minutes-seconds with at least one digit after the decimal (example – 42°32'15.5") or degrees-decimal with five or more digits after the decimal (example – 42.53764°).



## FEE WORKSHEET for PERMANENT TRANSFER (except Substitution)

Received  
APR 30 2024  
OWRD

1. For irrigation calculate cfs for each water right involved as follows:
  - a. Divide total authorized cfs by total acres in the water right (*for C12345, 1.25 cfs ÷ 100 ac*); then multiply by the number of acres to be transferred to get the transfer cfs (*x 45 ac = 0.56 cfs*).
  - b. If the water right certificate does not list total cfs, but identifies the allowable use as 1/40 or 1/80 of a cfs per acre; multiply number of acres proposed for change by either 0.025 (1/40) or 0.0125 (1/80). (*For C87654, 45.0 ac x 0.0125 cfs/ac = 0.56 cfs*)
2. Add cfs for the portions of water rights on all the land included in the transfer; however **do not count cfs for supplemental rights on acreage for which you have already calculated the cfs fee for the primary right on the same land**. The fee should be assessed only once for each "on the ground" acre included in the transfer. (*In this example, blank 5a would be only 0.56 cfs, since both rights serve the same 45.0 acres. Blank 5b would be 0 and Line 5 would then also become 0*).

TACS



## Part 4 of 5 – Applicant Information and Signature

## Applicant Information

OWRD

APPLICANT/BUSINESS NAME <b>Pine Ridge Associates</b>		PHONE NO.	ADDITIONAL CONTACT NO.
ADDRESS <b>18599 NE Archery Summit Road</b>		FAX NO.	
CITY <b>Dundee</b>	STATE <b>OR</b>	ZIP <b>97114</b>	E-MAIL
BY PROVIDING AN E-MAIL ADDRESS, CONSENT IS GIVEN TO RECEIVE ALL CORRESPONDENCE FROM THE DEPARTMENT ELECTRONICALLY. COPIES OF THE FINAL ORDER DOCUMENTS WILL ALSO BE MAILED.			

## Agent Information – The agent is authorized to represent the applicant in all matters relating to this application.

AGENT/BUSINESS NAME <b>Doann Hamilton / Pacific Hydro-Geology, Inc.</b>		PHONE NO. <b>(503) 632-5016</b>	ADDITIONAL CONTACT NO. <b>(503) 349-6946 (cell)</b>
ADDRESS <b>18487 S. Valley Vista Road</b>		FAX NO. <b>(503) 632-5983</b>	
CITY <b>Mulino</b>	STATE <b>OR</b>	ZIP <b>97042</b>	E-MAIL <b>phgdmh@gmail.com</b>
BY PROVIDING AN E-MAIL ADDRESS, CONSENT IS GIVEN TO RECEIVE ALL CORRESPONDENCE FROM THE DEPARTMENT ELECTRONICALLY. COPIES OF THE FINAL ORDER DOCUMENTS WILL ALSO BE MAILED.			

Explain in your own words what you propose to accomplish with this transfer application, and why:

We need to cover a new area we are preparing to plant with acres we no longer need to irrigate.

If you need additional space, continue on a separate piece of paper and attach to the application as "Attachment 1".

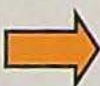

## Check One Box

- ☒ By signing this application, I understand that, upon receipt of the draft preliminary determination and prior to Department approval of the transfer, I will be required to provide landownership information and evidence that I am authorized to pursue the transfer as identified in OAR 690-380-4010(5); OR
- ☐ I affirm the applicant is a municipality as defined in ORS 540.510(3)(b) and that the right is in the name of the municipality or a predecessor; OR
- ☐ I affirm the applicant is an entity with the authority to condemn property and is acquiring by condemnation the property to which the water right proposed for transfer is appurtenant and have supporting documentation.

By my signature below, I confirm that I understand:

- Prior to Department approval of the transfer application, I may be required to submit payment to the Department for publication of a notice in a newspaper with general circulation in the area where the water right is located, once per week for two consecutive weeks. If more than one qualifying newspaper is available, I suggest publishing the notice in the following newspaper: The Newberg Graphic.
- Amendments to the application may only be made in response to the Department's Draft Preliminary Determination (DPD). The applicant will have a period of at least 30 days to amend the application to address any issues identified by the Department in the DPD, or to withdraw the application. Note that amendments may be subject to additional fees, pursuant to ORS 536.050.
- Failure to complete an approved change in place of use and/or change in character of use, will result in loss of the water right (OAR 690-380-6010).
- Refunds may only be granted upon request and, as set forth in ORS 536.050(4)(a), if the Director determines that a refund of all or part of a fee is appropriate in the interests of fairness to the public or necessary to correct an error of the Department.

I (we) affirm that the information contained in this application is true and accurate.

  
  
Applicant SignatureNICOLAS Guille  
Print Name (and Title if applicable)08.05.2024  
Date

Applicant Signature

Print Name (and Title if applicable)

Date



Is the applicant the sole owner of the land on which the water right, or portion thereof, proposed for transfer is located? ☒ Yes ☐ No\*

*\*If NO, include signatures of all deeded landowners (and mailing and/or e-mail addresses if different than the applicant's) or attach affidavits of consent (and mailing and/or e-mail addresses) from all landowners or individuals/entities to which the water right(s) were conveyed.*

Check the following boxes that apply:

- ☒ The applicant is responsible for completion of change(s). Notices and correspondence should continue to be sent to the applicant.
- ☐ The receiving landowner will be responsible for completing the proposed change(s) after the final order is issued. Copies of notices and correspondence should be sent to this landowner.
- ☐ Both the receiving landowner and applicant will be responsible for completion of change(s). Copies of notices and correspondence should be sent to this landowner and the applicant.

At this time, are the lands in this transfer application in the process of being sold? ☐ Yes ☒ No

If YES, and you know who the new landowner will be, please complete the receiving landowner information table below. If you do not know who the new landowner will be, then a request for assignment will have to be filed for at a later date.

If a property sells, the certificated water right(s) located on the land belong to the new owner, unless a sale agreement or other document states otherwise. For more information see:

[https://www.oregon.gov/owrd/WRDFormsPDF/Transfer\\_Property\\_Transactions.pdf](https://www.oregon.gov/owrd/WRDFormsPDF/Transfer_Property_Transactions.pdf)

RECEIVING LANDOWNER NAME <b>NA</b>			PHONE NO.	ADDITIONAL CONTACT NO.
ADDRESS			FAX NO.	<b>Received</b>
CITY	STATE	ZIP	E-MAIL	<b>APR 30 2024</b>
Describe any special ownership circumstances:				<b>OWRD</b>
The confirming Certificate shall be issued in the name of: <input type="checkbox"/> Applicant <input type="checkbox"/> Receiving Landowner				

☐ Check here if any of the water rights proposed for transfer are or will be located within or served by an irrigation or other water district. (Tip: Complete and attach Supplemental Form D.)

IRRIGATION DISTRICT NAME <b>NA</b>	ADDRESS	
CITY	STATE	ZIP

☐ Check here if water for any of the rights supplied under a water service agreement or other contract for stored water with a federal agency or other entity.

ENTITY NAME <b>NA</b>	ADDRESS	
CITY	STATE	ZIP

To meet State Land Use Consistency Requirements, you must list all county, city, municipal corporation, or tribal governments within whose jurisdiction water will be diverted, conveyed or used.

ENTITY NAME <b>Yamhill County Department of Planning and Development</b>	ADDRESS <b>525 NE 4<sup>th</sup> Street</b>	
CITY <b>McMinnville</b>	STATE <b>OR</b>	ZIP <b>97128</b>



## Part 5 of 5 – Water Right Information

Please use a separate Part 5 for each water right being changed. See instructions on page 6, to copy and paste additional Part 5s, or to add additional rows to tables within the form.

CERTIFICATE # 91321

Received

### Description of Water Delivery System

APR 30 2024

System capacity: 0.166 cubic feet per second (cfs) OR

OWRD

\_\_\_\_\_ gallons per minute (gpm)

Describe the current water delivery system or the system that was in place at some time within the last five years. Include information on the pumps, canals, pipelines, and sprinklers used to divert, convey, and apply the water at the authorized place of use. Water is pumped from the well using a 7.5 Hp submersible pump into two 4,000-gallon concrete storage tanks. A 15 Hp centrifugal pump then conveys water from the storage tanks to the fields for irrigation using drip irrigation.

**Table 1. Location of Authorized and Proposed Point(s) of Diversion (POD) or Appropriation (POA)**

(Note: If the POD/POA name is not specified on the certificate, assign it a name or number here.)

POD/POA Name or Number	Is this POD/POA Authorized on the Certificate or is it Proposed?	If POA, OWRD Well Log ID# (or Well ID Tag # L-_____)	Twp		Rng		Sec	¼ ¼		Tax Lot, DLC or Gov't Lot	Measured Distances (from a recognized survey corner)
Well	<input checked="" type="checkbox"/> Authorized <input type="checkbox"/> Proposed	YAMH 2802	4	S	3	W	3	NE	NW	TL 2500	770 feet south and 1,200 feet west from the N ¼ corner, Section 3.
	<input type="checkbox"/> Authorized <input type="checkbox"/> Proposed										

Check all type(s) of change(s) proposed below (change "CODES" are provided in parentheses):

- |                                                                        |                                                                   |
|------------------------------------------------------------------------|-------------------------------------------------------------------|
| <input checked="" type="checkbox"/> Place of Use (POU)                 | <input type="checkbox"/> Supplemental Use to Primary Use (S to P) |
| <input type="checkbox"/> Character of Use (USE)                        | <input type="checkbox"/> Point of Appropriation/Well (POA)        |
| <input type="checkbox"/> Point of Diversion (POD)                      | <input type="checkbox"/> Additional Point of Appropriation (APOA) |
| <input type="checkbox"/> Additional Point of Diversion (APOD)          | <input type="checkbox"/> Substitution (SUB)                       |
| <input type="checkbox"/> Surface Water POD to Ground Water POA (SW/GW) | <input type="checkbox"/> Government Action POD (GOV)              |

Will all of the proposed changes affect the entire water right?

- ☐ Yes Complete only the Proposed ("to" or "on" lands) section of Table 2 on the next page. Use the "CODES" listed above to describe the proposed changes.
- ☒ No Complete all of Table 2 to describe the portion of the water right to be changed.



Please use and attach additional pages of Table 2 as needed.  
See page 6 for instructions.

Do you have questions about how to fill-out the tables?  
Contact the Department at 503-986-0900 and ask for Transfer Staff.

**Table 2. Description of Changes to Water Right Certificate # 91321**

List the change proposed for the acreage in each ¼ ¼. If more than one change is proposed, specify the acreage associated with each change.  
If there is more than one POD/POA involved in the proposed changes, specify the acreage associated with each POD/POA.

AUTHORIZED (the "from" or "off" lands) The listing that appears on the certificate BEFORE PROPOSED CHANGES List only that part or portion of the water right that will be changed.													Proposed Changes (see "CODES" from previous page)	PROPOSED (the "to" or "on" lands) The listing as it would appear AFTER PROPOSED CHANGES are made.														
Twp	Rng		Sec	¼ ¼		Tax Lot	Gvt Lot or DLC	Acres	Type of USE listed on Certificate	POD(s) or POA(s) (name or number from Table 1)	Priority Date	Twp		Rng		Sec	¼ ¼		Tax Lot	Gvt Lot or DLC	Acres	New Type of USE	POD(s)/ POA(s) to be used (from Table 1)	Priority Date				
3	S	3	W	34	SE	SW	2500	Lot 7	0.03	IR	Well	3-23-1994	POU	3	S	3	W	34	SE	SW	1900	DLC 65	2.06	IR	Well	3-23-1994		
4	S	3	W	3	NE	NW	2500	NA	3.41	IR	Well	3-23-1994	POU	3	S	3	W	34	SW	SE	1900	DLC 65	0.85	IR	Well	3-23-1994		
														4	S	3	W	3	NE	NW	1900	DLC 62	0.53	IR	Well	3-23-1994		
TOTAL ACRES:									3.44						TOTAL ACRES:									3.44				

Additional remarks: None.

Received  
APR 30 2024  
OWRD



**For Place of Use or Character of Use Changes -**

Are there other water right certificates, water use permits or ground water registrations associated with the "from" or the "to" lands? ☐ Yes ☒ No

If YES, list the certificate, water use permit, or ground water registration numbers: NA.

Pursuant to ORS 540.510, any "layered" water use such as an irrigation right that is supplemental to a primary right proposed for transfer must be included in the transfer or be cancelled. Any change to a ground water registration must be filed separately in a ground water registration modification application.

**For Substitution** (ground water supplemental irrigation will be substituted for surface water primary irrigation)

Ground water supplemental Permit or Certificate # NA;

Surface water primary Certificate # NA.

**For a change from Supplemental Irrigation Use to Primary Irrigation Use**

Identify the primary certificate to be cancelled. Certificate # NA

**For a change in point(s) of appropriation (well(s)) or additional point(s) of appropriation: NA**

- ☐ Well log(s) are attached for each authorized and proposed well(s) that are clearly labeled and associated with the corresponding well(s) in Table 1 above and on the accompanying application map.

Tip: You may search for well logs on the Department's web page at:

[http://apps.wrd.state.or.us/apps/gw/well\\_log/Default.aspx](http://apps.wrd.state.or.us/apps/gw/well_log/Default.aspx)

**AND/OR**

- ☐ Describe the construction of the authorized and proposed well(s) in Table 3 for any wells that do not have a well log. For *proposed wells not yet constructed or built*, provide "a best estimate" for each requested information element in the table. The Department recommends you consult a licensed well driller, geologist, or certified water right examiner to assist with assembling the information necessary to complete Table 3.

**Table 3. Construction of Point(s) of Appropriation**

Any well(s) in this listing must be clearly tied to corresponding well(s) described in Table 1 and shown on the accompanying application map. Failure to provide the information will delay the processing of your transfer application until it is received. The information is necessary for the department to assess whether the proposed well(s) will access the same source aquifer as the authorized point(s) of appropriation (POA). The Department is prohibited by law from approving POA changes that do not access the same source aquifer.

Proposed or Authorized POA Name or Number	Is well already built? (Yes or No)	If an existing well: OWRD Well ID Tag No. L-	Total well depth	Casing Diameter	Casing Intervals (feet)	Seal depth(s) (intervals)	Perforated or screened intervals (in feet)	Static water level of completed well (in feet)	Source aquifer (sand, gravel, basalt, etc.)	Well-specific rate (cfs or gpm). If less than full rate of water right
NA										

Received

APR 30 2024

OWRD 14452 -



# Application for Water Right Transfer Evidence of Use Affidavit



Oregon Water Resources Department  
725 Summer Street NE, Suite A  
Salem, Oregon 97301-1266  
(503) 986-0900  
www.wrd.state.or.us

Please print legibly or type. Be as specific as possible. Attach additional pages if you need more spacing.  
Supporting documentation must be attached.

State of Oregon )  
 ) ss

County of YAMHILL

I, Leigh Bartholomew, in my capacity as FIELD MANAGER,

mailing address 10525 HWY 99W, McMinnville, OR 97128

telephone number (503) 437-6874, being first duly sworn depose and say:

Received

APR 30 2024

OWRD

1. My knowledge of the exercise or status of the water right is based on (check one):

☒ Personal observation

☐ Professional expertise

2. I attest that:

☐ Water was used during the previous five years on the **entire** place of use for  
Certificate # 91321; OR

☒ My knowledge is specific to the use of water at the following locations within the last five years:

Certificate #	Township		Range		Mer	Sec	¼ ¼		Gov't Lot or DLC	Acres (if applicable)
91321	3	S	3	W	WM	34	SE	SW	Lot 7	0.03
91321	4	S	3	W	WM	3	NE	NW	NA	3.41

OR

☐ Confirming Certificate # \_\_\_\_\_ has been issued within the past five years; OR

☐ Part or all of the water right was leased instream at some time within the last five years. The  
instream lease number is: \_\_\_\_\_ (Note: If the entire right proposed for  
transfer was not leased, additional evidence of use is needed for the portion not leased instream.); OR

☐ The water right is not subject to forfeiture and documentation that a presumption of forfeiture for non-use  
would be rebutted under ORS 540.610(2) is attached.

☐ Water has been used at the actual current point of diversion or appropriation for more than  
10 years for Certificate # \_\_\_\_\_ (For Historic POD/POA Transfers)

(continues on reverse side)



OWRD

3. The water right was used for: (e.g., crops, pasture, etc.): GRAPES FOR WINE

4. I understand that if I do not attach one or more of the documents shown in the table below to support the above statements, my application will be considered incomplete.

[Signature]  
Signature of Affiant

12-27-23  
Date

Signed and sworn to (or affirmed) before me this 27<sup>th</sup> day of December, 2023.



[Signature] April Marie Hawkins  
Notary Public for Oregon

My Commission Expires: 04/02/2027

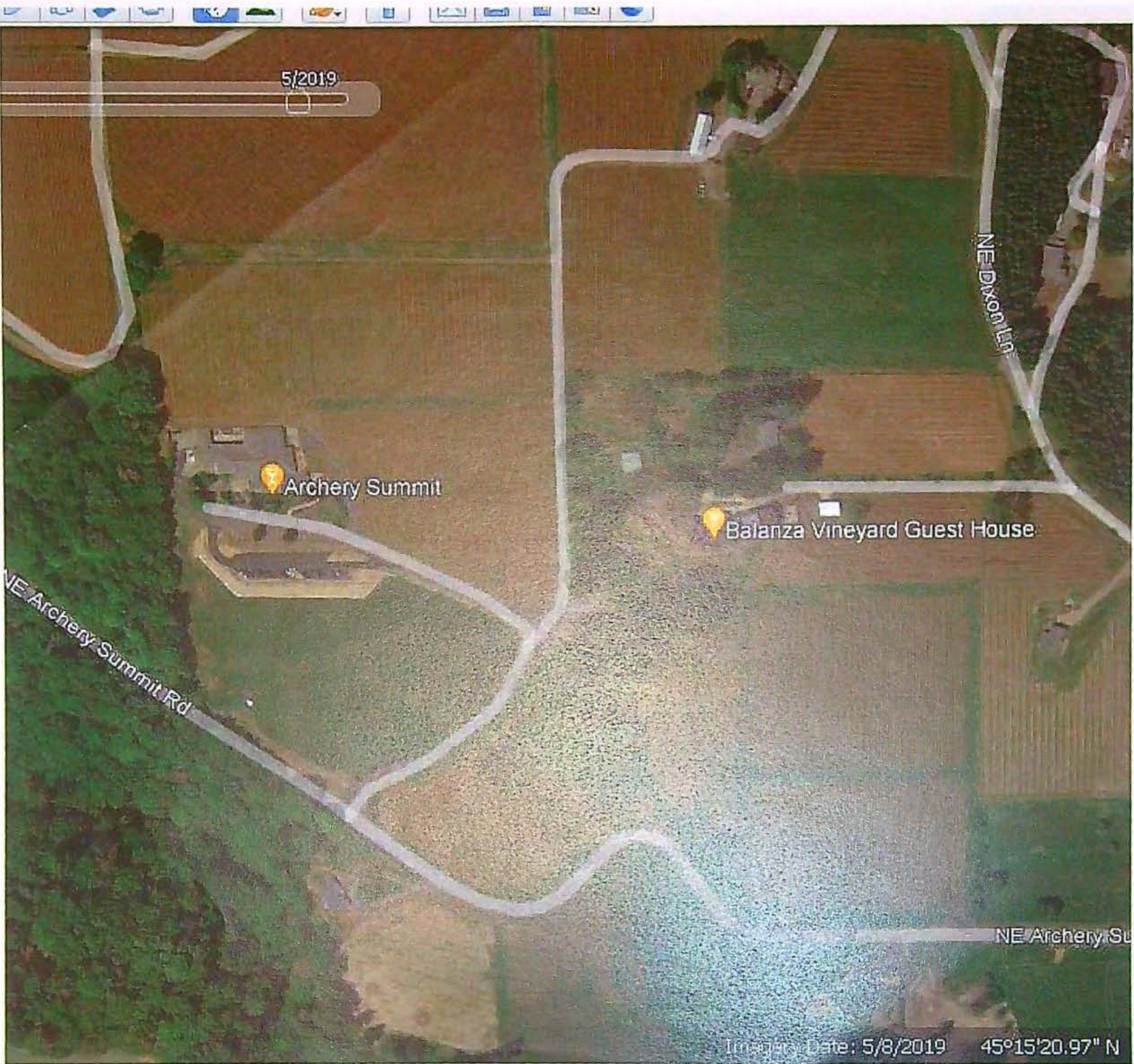
Supporting Documents	Examples
<input type="checkbox"/> Copy of a water right certificate that has been issued within the last five years. (not a remaining right certificate)	Copy of <b>confirming</b> water right certificate that shows issue date
<input type="checkbox"/> Copies of receipts from sales of irrigated crops or for expenditures related to use of water	<ul style="list-style-type: none"> <li>• Power usage records for pumps associated with irrigation use</li> <li>• Fertilizer or seed bills related to irrigated crops</li> <li>• Farmers Co-op sales receipt</li> </ul>
<input type="checkbox"/> Records such as FSA crop reports, irrigation district records, NRCS farm management plan, or records of other water suppliers	<ul style="list-style-type: none"> <li>• District assessment records for water delivered</li> <li>• Crop reports submitted under a federal loan agreement</li> <li>• Beneficial use reports from district</li> <li>• IRS Farm Usage Deduction Report</li> <li>• Agricultural Stabilization Plan</li> <li>• CREP Report</li> </ul>
<input checked="" type="checkbox"/> Aerial photos containing sufficient detail to establish location and date of photograph	<p>Multiple photos can be submitted to resolve different areas of a water right. If the photograph does not print with a "date stamp" or without the source being identified, the date of the photograph and source should be added.</p> <p>Sources for aerial photos: OSU – <a href="http://www.oregonexplorer.info/imagery">www.oregonexplorer.info/imagery</a> OWRD – <a href="http://www.wrd.state.or.us">www.wrd.state.or.us</a> Google Earth – <a href="http://earth.google.com">earth.google.com</a> TerraServer – <a href="http://www.terra-server.com">www.terra-server.com</a></p>
<input type="checkbox"/> Approved Lease establishing beneficial use within the last 5 years	Copy of instream lease or lease number



Received

APR 30 2024

OWRD



14452 -



# Permanent Transfer Application Checklist

Check the Certificates in WRIS

Transfer # T-14452

Checked by <u>Dante</u>	Type of Change(s) Proposed: NO other changes allowed other than those listed	
Date <u>5/2/2024</u>		
Fee Received: \$1360	<input checked="" type="checkbox"/> POU <input type="checkbox"/> POD <input type="checkbox"/> APOD <input type="checkbox"/> POA <input type="checkbox"/> APOA <input type="checkbox"/> USE	
Calculated Fee: \$1360		How many rights to be Transferred? 1
Deficiencies and Observations: Check applicant signature to business		Certificate #(s) 91321

If OK, check box; if not, fill in.

- ☒ 1. Is the applicant information complete? Have all the applicants listed at the top of the page signed at the bottom?  
If not, what is missing? Whose signature is missing? \_\_\_\_\_
- ☒ 2. Has the applicant indicated that the place of use is in or near an irrigation district? Have they included a Form D? ☒ N/A.  
Name of the District \_\_\_\_\_
- ☒ 3. Part 5 of application, has the applicant completed the entire page and does the information match the description of the explanation of the reasons on Part 4 of the application?  
If not, you may need to contact the applicant or agent? \_\_\_\_\_
- ☒ 4. For multiple certificates, do each of the certificates listed on Application Page 1 have their own separate completed Part 5 tables 1 & 2? (compare with OAR 690-380-3220-may need to return)  
If no, which certificates are missing a separate Part 5, tables 1 & 2? \_\_\_\_\_
- ☒ 5. Has the map been completed and signed by a CWRE? Does the map meet the requirements?  
If not, what is missing? \_\_\_\_\_. Map waiver included? ☐
- ☒ 6. If a change in point of appropriation, have the well logs been included? ☒ N/A.
- ☒ 7. If a change in place of use within Umatilla County, have the applicant(s) provided a Supplemental Form U? ☒ N/A.
- ☒ 8. Has applicant filled out the Minimum Requirements Checklist (Part 1 of 5)? Is the application complete? If not, what is missing (check Evidence of Use and Land Use)? \_\_\_\_\_
- ☒ 9. If all boxes on this checklist are checked (with no remaining deficiencies identified), accept the application. Put this check sheet in the transfer folder.

OR:

- ☐ This application is deficient, and **CANNOT** be accepted.  
It should be returned and the deficiencies listed in the "staff" section at the bottom of Application Page 1, unless the applicant or agent can resolve the deficiencies within 2-3 days.

Actions taken:

\_\_\_\_\_ date \_\_\_\_\_



## Permanent Transfer Application Checklist

FEE WORKSHEET for PERMANENT TRANSFER (except Substitution)			
1	Base Fee (includes one type of change to one water right for up to 1 cfs)	1	\$1,360
	Types of change proposed: <input type="checkbox"/> Place of Use <input type="checkbox"/> Character of Use <input type="checkbox"/> Point of Diversion/Appropriation Number of above boxes checked = _____ (2a) Subtract 1 from the number in line 2a = _____ (2b) <i>If only one change, this will be 0</i>		
2	Multiply line 2b by \$930 and enter » » » » » » » » » » » » » » » »	2	0
	Number of water rights included in transfer _____ (3a) Subtract 1 from the number in 3a above: _____ (3b) <i>If only one water right this will be 0</i>		
3	Multiply line 3b by \$520 and enter » » » » » » » » » » » » » » » »	3	0
	Do you propose to add or change a well, or change from a surface water POD to a well? <input type="checkbox"/> No: enter 0 » » » » » » » » » » » » » » » » » » » » » » <input type="checkbox"/> Yes: enter \$410 » » » » » » » » » » » » » » » » » » » » » »		
4		4	0
	Do you propose to change the place of use or character of use? <input type="checkbox"/> No: enter 0 on line 5 » » » » » » » » » » » » » » » » » » » » » » <input type="checkbox"/> Yes: enter the cfs for the portions of the rights to be transferred (see example below*): _____ (5a) Subtract 1.0 from the number in 5a above: _____ (5b) If 5b is 0 or less, enter 0 on line 5 » » » » » » » » » » » » » » » » » » » » » » If 5b is greater than 0, round up to the nearest whole number: _____ (5c) and multiply 5c by \$350, then enter on line 5 » » » » » » » » » » » » » » » » » » » » » »		
5		5	0
6	Add entries on lines 1 through 5 above » » » » » » » » » » Subtotal:	6	0
	Is this transfer: <input type="checkbox"/> necessary to complete a project funded by the Oregon Watershed Enhancement Board (OWEB) under ORS 541.932? <input type="checkbox"/> endorsed in writing by ODFW as a change that will result in a net benefit to fish and wildlife habitat? If one or more boxes is checked, multiply line 6 by 0.5 and enter on line 7 »		
7	If no box is applicable, enter 0 on line 7 » » » » » » » » » » » » » » » » » » » » » »	7	0
8	Subtract line 7 from line 6 » » » » » » » » » » » » » » » » » » » » » » Transfer Fee:	8	