

T-14489

District

T-14489

Name Central Oregon Irrigation Districtc/o Mikaela WatsonAddress 1055 SW Lake Ct.Redmond, OR 97756MWatson@coid.orgChange in POUDate Filed 6/27/2024Initial notice date 7/2/2024

DPD issued date \_\_\_\_\_

PD issued date \_\_\_\_\_

PD notice date \_\_\_\_\_

Date of FO 10/21/2024 Vol 133 Page 249-253

C-Date \_\_\_\_\_

COBU due date \_\_\_\_\_

COBU Received date \_\_\_\_\_

Certificate issued \_\_\_\_\_

## DESCRIPTION OF WATER RIGHT(S)

Name of Stream Deschutes River, Crane Prairie ReservoirTrib. of Columbia River, Deschutes RiverUse Dust abatement, irrigation, \*See below County Crook, Deschutes, Jefferson

Quantity of water (CFS) \_\_\_\_\_ No. of Acres \_\_\_\_\_

Name of ditch \_\_\_\_\_

App# DECREE Per # Deschutes River Cert # 94956 PR Date \_\_\_\_\_App# S-13180 Per # S-23256 Cert # 76714 PR Date 2-28-1913

App# \_\_\_\_\_ Per # \_\_\_\_\_ Cert # \_\_\_\_\_ PR Date \_\_\_\_\_

App# \_\_\_\_\_ Per # \_\_\_\_\_ Cert # \_\_\_\_\_ PR Date \_\_\_\_\_

App# \_\_\_\_\_ Per # \_\_\_\_\_ Cert # \_\_\_\_\_ PR Date \_\_\_\_\_

\*Uses: municipal uses, quasi-municipal uses, mining, pond  
maintenance, industrial/manufacturing uses, domestic,  
livestock, supplemental irrigation, pond maintenance,  
pollution abatement

## FEES PAID

Date	Amount	Receipt #
<u>6-27-2024</u>	<u>1,970.00</u>	<u>143204</u>

## FEES REFUNDED

Date	Amount	Receipt #
------	--------	-----------

Assignments: \_\_\_\_\_

Irrigation District \_\_\_\_\_

Agent \_\_\_\_\_

CWRE \_\_\_\_\_

CC's list \_\_\_\_\_

☐ - Oversized map - Location \_\_\_\_\_





# Oregon

Tina Kotek, Governor

## Water Resources Department

North Mall Office Building

725 Summer St NE, Suite A

Salem, OR 97301

Phone 503 986-0900

Fax 503 986-0904

[www.oregon.gov/owrd](http://www.oregon.gov/owrd)

October 22, 2024

Central Oregon Irrigation District  
1055 Lake Ct  
Redmond, OR 97756

REFERENCE: District Transfer T-14489

Enclosed is a copy of the final order approving your District Transfer.

The time allowed to complete the transfer is specified in the final order. You are required to submit a claim of beneficial use to this Department within one year of the date you complete the change(s) or within one year of the completion date authorized final order whichever comes first. If necessary, you may request more time by filing for transfer extension. All extensions are subject to approval.

To file a claim please include:

1. **A CLAIM OF BENEFICIAL USE form**
2. **A CLAIM OF BENEFICIAL USE SITE REPORT**
3. **A Claim of Beneficial Use Map** (this map does not need to be prepared by a Certified Water Rights Examiner (CWRE))

All forms needed to file a claim for a district transfer are available at

<https://www.oregon.gov/OWRD/programs/WaterRights/Transfers/DistTransfer/Pages/Forms.aspx>

If you have any questions related to the approval of this transfer, you may contact your caseworker Ann Reece by telephone at (503) 979-3214 or by e-mail at [Ann.L.Reece@water.oregon.gov](mailto:Ann.L.Reece@water.oregon.gov).

Sincerely,

Elyse D. Richman  
Water Right Services Support  
Transfers and Conservation Section

cc: Jeremy T. Giffin, Watermaster Dist. #11 (via email)  
U.S. Bureau of Reclamation, Interested Party

Enclosure



BEFORE THE WATER RESOURCES DEPARTMENT  
OF THE  
STATE OF OREGON

In the Matter of Transfer Application	)	FINAL ORDER APPROVING
T-14489, Deschutes and Crook Counties	)	A DISTRICT PERMANENT TRANSFER FOR
	)	CHANGES IN PLACE OF USE

**Authority**

Oregon Revised Statutes (ORS) 540.570 to 540.580 establish the process in which a district may submit a request to transfer a water right within district boundaries. Oregon Administrative Rule (OAR) Chapter 690, Division 385 implements the statutes and provides the Department's procedures and criteria for evaluating district transfer applications.

**Applicant**

CENTRAL OREGON IRRIGATION DISTRICT  
1055 SW LAKE CT.  
REDMOND, OR 97756

**Findings of Fact**

1. On June 27, 2024, Central Oregon Irrigation District (COID) filed a district transfer application to permanently change the place of use under Certificates 94956 and 76714. The Department assigned the application number T-14489.
2. Notice of the District Permanent Transfer Application was published on July 2, 2024, pursuant to ORS 540.580 and OAR 690-385-4400. No comments were filed in response to the notice.
3. The U.S. Bureau of Reclamation was notified of the transfer application on July 18, 2024; no comments were received within 90 days of the notification.
4. On July 18 and 22, 2024, the Department received amended maps to correct formatting and scriveners' errors.
5. On March 3, March 29, May 21, and July 24, 2024, the Department received correspondence from Josh Newton, Attorney for the Confederated Tribes of the Warm Springs Reservation of Oregon (Tribe). The Tribe does not object to the Department processing the places of use included in Transfer Application T-14489, in accordance with applicable law, and the Department's customary practice.

This final order is in a contested case and is subject to judicial review by the Court of Appeals under ORS 183.482. Any petition for judicial review must be filed within the 60-day time period specified by ORS 183.482(1). Pursuant to ORS 536.075(2) and OAR 137-003-0675, you may petition for judicial review or petition the Director for reconsideration of this order. A petition for reconsideration may be granted or denied by the Director, and if no action is taken within 60 days following the date the petition was filed, the petition shall be deemed denied.

Within 20 days after this final order is issued (i.e., mailing date), the district or any protestant may file with the commission exceptions to the final order. The commission shall issue an order granting or denying the exceptions within 30 days after receiving the exceptions. ORS 540.580(10).



6. The portion of the first right to be transferred is as follows:

**Certificate:** 94956 in the name of CENTRAL OREGON IRRIGATION DISTRICT (confirmed by decree of the Circuit Court of the State of Oregon for Deschutes County)

**Use:** IRRIGATION of 10.87 acres

**Priority Dates:** OCTOBER 31, 1900, and DECEMBER 2, 1907

**Seasons of Use:** Season 1: April 1 through April 30 & October 1 through October 31  
Season 2: May 1 through May 14 & September 15 through September 30  
Season 3: May 15 through September 14

**Maximum Quantity (Rate) that can be applied to an acre:**

Season 1: Limited to 1/80 cubic foot per second (cfs) per acre

Season 2: Limited to 1/60 cfs per acre

Season 3: Limited to 1/32.4 cfs per acre

**Maximum Duty that can be applied to an acre:**

Not to exceed 9.91 acre-feet (af) per acre per year.

The above listed rates and duty reflect allowance of a 45% transmission loss as determined by decree of the Circuit Court of Deschutes County, dated March 24, 1933. Those lands not served from the district main canal systems, but by direct pumping from the Deschutes River, are not allowed the 45% transmission loss.

**Source:** The DESCHUTES RIVER, tributary to the COLUMBIA RIVER

**Authorized Points of Diversion:**

POD	Twp	Rng	Mer	Sec	Q-Q	Measured Distances
1	18 S	11 E	WM	13	SW NE	CENTRAL OREGON CANAL: 1520 FEET SOUTH AND 1535 FEET WEST FROM THE NE CORNER OF SECTION 13
11	17 S	12 E	WM	29	SE NE	COID NORTH CANAL: 850 FEET NORTH AND 630 FEET WEST FROM THE E1/4 CORNER OF SECTION 29

**Authorized Place of Use:**

IRRIGATION									
Twp	Rng	Mer	Sec	Q-Q	Acres	Taxlot	Water User	Notice	POD
14 S	13 E	WM	33	NW SE	1.01	1804	COID	2024-003	11
15 S	14 E	WM	34	NW SE	3.00	600	DUGAN	2023-024	1
17 S	12 E	WM	26	NE NW	2.45	11700	GL-EAGLE LLC	2024-001	1
17 S	12 E	WM	26	NE NW	1.10	11600	GL-EAGLE LLC	2024-001	1
17 S	12 E	WM	28	NE NE	0.81	5800	PATEL	2023-016	1
17 S	12 E	WM	28	NE NE	0.50	5700	PATEL	2023-016	1
17 S	13 E	WM	22	NW NE	1.08	207	VAN KESSEL	2024-004	1
17 S	13 E	WM	32	NE NW	0.15	3700	FARSTVEDT	2024-002	1
18 S	12 E	WM	3	NW SE	0.35	4300	MOSES	2023-016	1
18 S	13 E	WM	3	NE NE	0.42	100	APPLEBY	2023-018	1
TOTAL					10.87				



7. Transfer Application T-14489 proposes to change the place of use to:

**Proposed Place of Use:**

IRRIGATION									
Twp	Rng	Mer	Sec	Q-Q	Acres	Taxlot	Water User	Notice	POD
16 S	14 E	WM	3	SW NW	3.00	505	HINTON	2023-024	1
16 S	14 E	WM	3	SW NW	3.55	505	HINTON	2024-001	1
17 S	12 E	WM	14	SE NW	1.01	800	COWAN	2024-003	11
17 S	13 E	WM	22	NW NE	1.08	207	VAN KESSEL	2024-004	1
17 S	13 E	WM	32	SE NW	0.15	3601	GONZALEZ	2024-002	1
18 S	13 E	WM	3	NE NE	0.42	100	APPLEBY	2023-018	1
18 S	13 E	WM	4	NE NE	1.66	300	OBRADOVICH / MIGLIORINI	2023-016	1
<b>TOTAL</b>					<b>10.87</b>				

8. The portion of the second right to be transferred is as follows:

**Certificate:** 76714 in the name of CENTRAL OREGON IRRIGATION DISTRICT (perfected under Permit S-23256)

**Use:** SUPPLEMENTAL IRRIGATION of 10.87 acres

**Priority Date:** FEBRUARY 28, 1913

**Limit/Duty:** Limited to 50,000 acre-feet of stored water only. The appropriation shall be limited to the duty of water as set out in the modified supplemental decree of the circuit court dated March 24, 1933 in the matter of the determination of the relative rights to the use of the waters of the Deschutes River and its tributaries; provided further that the amount of water allowed herein, together with the amount secured under any other right existing for the same lands shall not exceed the limitation allowed herein, and shall be further limited to the terms of an inter-district contract dated January 4, 1938.

**Source:** CRANE PRAIRIE RESERVOIR, constructed under Permit R-1687, a tributary of the DESCHUTES RIVER

**Authorized Point of Diversion:**

Twp	Rng	Mer	Sec	Q-Q	POD Name
21 S	8 E	WM	17	NE NE	CRANE PRAIRIE RESERVOIR DAM

**Authorized Place of Use:**

IRRIGATION									
Twp	Rng	Mer	Sec	Q-Q	Acres	Taxlot	Water User	Notice	POD
14 S	13 E	WM	33	NW SE	1.01	1804	COID	2024-003	11
15 S	14 E	WM	34	NW SE	3.00	600	DUGAN	2023-024	1
17 S	12 E	WM	26	NE NW	2.45	11700	GL-EAGLE LLC	2024-001	1
17 S	12 E	WM	26	NE NW	1.10	11600	GL-EAGLE LLC	2024-001	1
17 S	12 E	WM	28	NE NE	0.81	5800	PATEL	2023-016	1
17 S	12 E	WM	28	NE NE	0.50	5700	PATEL	2023-016	1
17 S	13 E	WM	22	NW NE	1.08	207	VAN KESSEL	2024-004	1
17 S	13 E	WM	32	NE NW	0.15	3700	FARSTVEDT	2024-002	1



IRRIGATION									
Twp	Rng	Mer	Sec	Q-Q	Acres	Taxlot	Water User	Notice	POD
18 S	12 E	WM	3	NW SE	0.35	4300	MOSES	2023-016	1
18 S	13 E	WM	3	NE NE	0.42	100	APPLEBY	2023-018	1
TOTAL					10.87				

9. Transfer Application T-14489 proposes to change the place of use to:

**Proposed Place of Use:**

IRRIGATION									
Twp	Rng	Mer	Sec	Q-Q	Acres	Taxlot	Water User	Notice	POD
16 S	14 E	WM	3	SW NW	3.00	505	HINTON	2023-024	1
16 S	14 E	WM	3	SW NW	3.55	505	HINTON	2024-001	1
17 S	12 E	WM	14	SE NW	1.01	800	COWAN	2024-003	11
17 S	13 E	WM	22	NW NE	1.08	207	VAN KESSEL	2024-004	1
17 S	13 E	WM	32	SE NW	0.15	3601	GONZALEZ	2024-002	1
18 S	13 E	WM	3	NE NE	0.42	100	APPLEBY	2023-018	1
18 S	13 E	WM	4	NE NE	1.66	300	OBRADOVICH / MIGLIORINI	2023-016	1
TOTAL					10.87				

10. The Department finds that the district permanent transfer application was submitted according to ORS 540.580 and OAR 690-385-4000, contains the information required under OARs 690-385-4200 and 690-385-2000, and includes maps meeting the requirements of OARs 690-385-4300 and 690-385-2200.
11. The Department finds that the proposed district permanent transfer meets all the criteria set forth in ORS 540.580 and OAR 690-385-4000.
12. The water rights are subject to transfer as defined in OAR 690-385-0100(17).
13. The proposed changes in place of use will not result in enlargement of the rights as defined in OAR 690-385-0100(4).
14. The proposed changes in place of use will not result in injury to other water rights as defined in OAR 690-385-0100(6).
15. Any other applicable requirements for district permanent water right transfers are met as required in OAR 690-385-4500.

**Conclusions of Law**


The proposed changes in place of use as proposed in Transfer Application T-14489 comply with and satisfy the requirements of ORS 540.580 and OAR 690-385-4500.



Now, therefore, it is ORDERED:

1. The proposed changes in place of use to the water rights evidenced by Certificates 94956 and 76714 are approved.
2. The place of use from which the water rights are transferred off by Transfer T-14489 shall no longer be irrigated and are cancelled from Certificates 94956 and 76714.
3. The right to the use of the water at the place of use NOT modified by this order is restricted to beneficial and is subject to all other conditions and limitations contained in Certificates 94956 and 76714, and any related decree.
4. The district shall maintain and operate the existing measurement device and shall make such improvements as may be required by the Department.
5. Full beneficial use of the water shall be made, consistent with the terms of this order, on or before **October 1, 2026**. A Claim of Beneficial Use shall be submitted by COID to the Department within one year after the deadline for completion of the changes and full beneficial use of the water.
6. Water right Certificates 94956 and 76714 are modified. After satisfactory proof of completion has been determined by the Department, superseding water right certificates will be issued when the Department determines it is necessary for record keeping.

Dated in Salem, Oregon on OCT 21 2024.

  
Lisa J. Jaramillo, Transfer and Conservation Section Manager, for  
IVAN GALL, DIRECTOR  
Oregon Water Resources Department

Mailing Date: OCT 22 2024



# DESCHUTES COUNTY SEC.33 T14S R13E

OWRD E-RECEIVED  
7/18/2024  
AMENDED

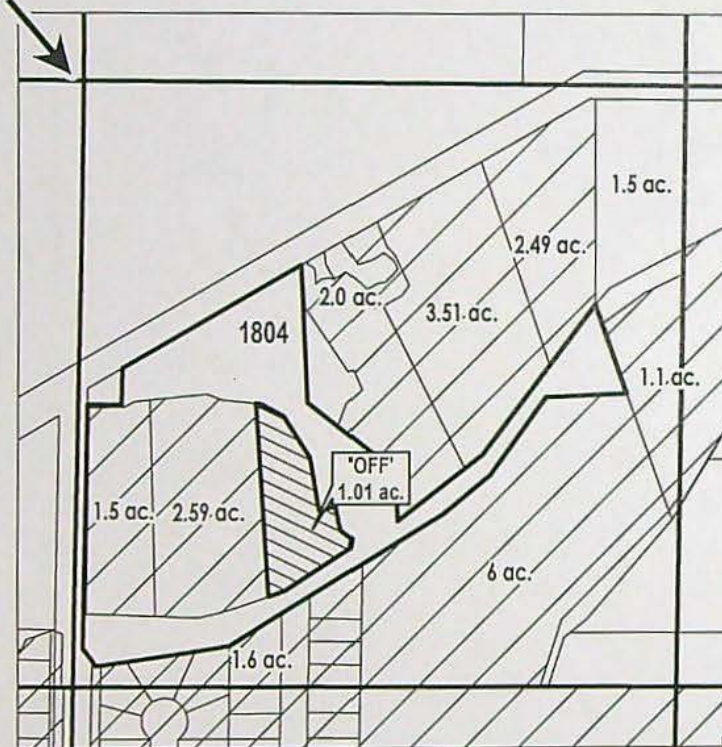
SCALE - 1" = 400'



NW 1/4 OF THE SE 1/4

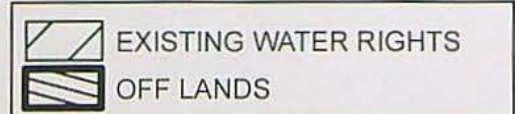
DISTRICT INTERNAL  
NOTICE #: T-2024-003

C 1/4 COR



"OFF" MAP

T-14489



APPLICATION FOR WATER RIGHTS TRANSFER

NAME: COID/Quitclaim

TAXLOT #: 1804

1.01 ACRES

DATE: 3/28/2024



CROOK COUNTY  
SEC.34 T15S R14E

OWRD E-RECEIVED  
7/18/2024  
AMENDED

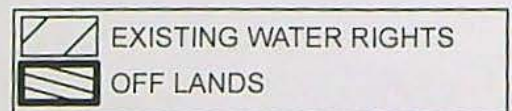
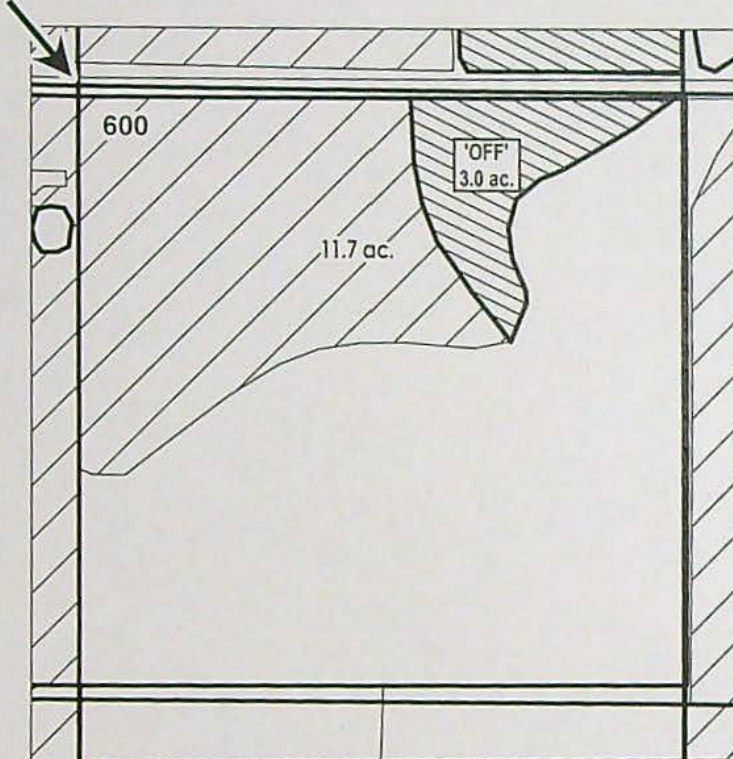
SCALE - 1" = 400'



NW 1/4 OF THE SE 1/4

DISTRICT INTERNAL  
NOTICE #: T-2023-024

C 1/4 COR



"OFF" MAP



APPLICATION FOR WATER RIGHTS TRANSFER

NAME: Dugan, Terry/Georgeanna

TAXLOT #: 600

3.0 ACRES

T-14489

DATE: 11/15/2023



CROOK COUNTY  
SEC.03 T16S R14E

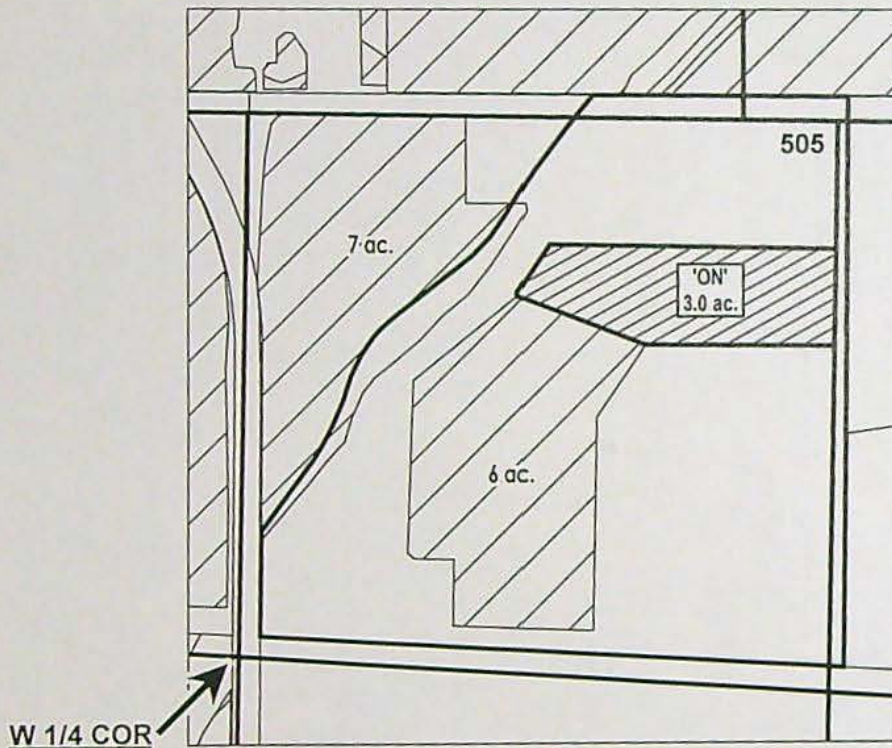
OWRD E-RECEIVED  
7/18/2024  
AMENDED

SCALE - 1" = 400'



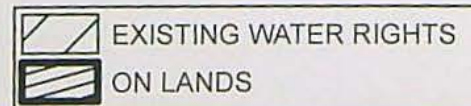
SW 1/4 OF THE NW 1/4

DISTRICT INTERNAL  
NOTICE #: T-2023-024



T-14489

"ON" MAP



APPLICATION FOR WATER RIGHTS TRANSFER

NAME: Brian Hinton

TAXLOT #: 505

3.0 ACRES

DATE: 11/13/2023



CROOK COUNTY  
SEC.03 T16S R14E

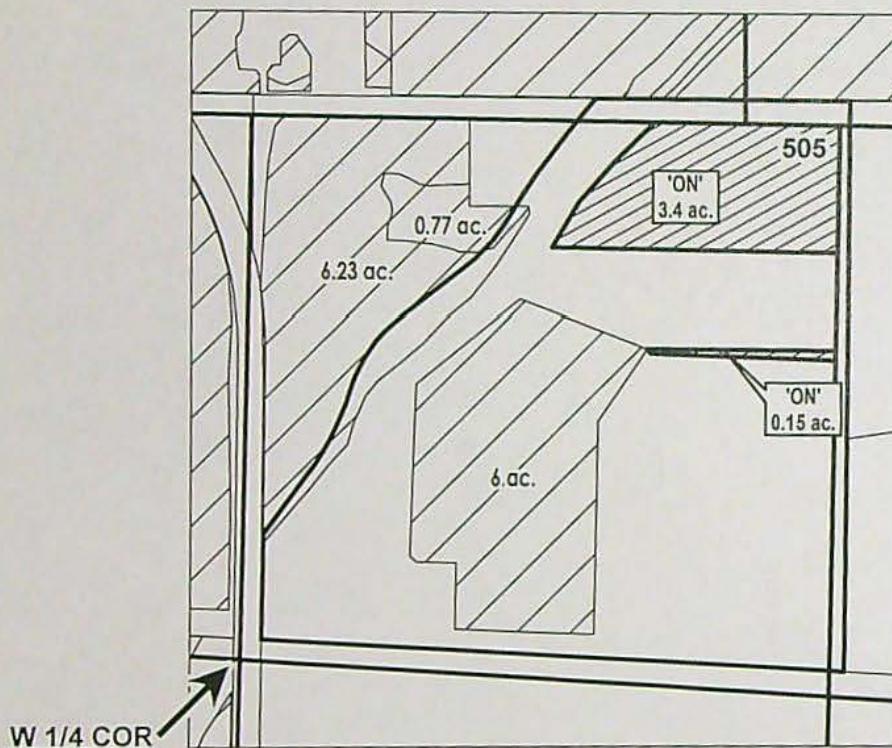
OWRD E-RECEIVED  
7/18/2024  
AMENDED

SCALE - 1" = 400'



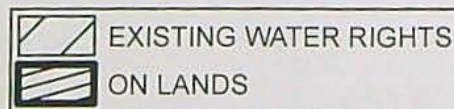
SW 1/4 OF THE NW 1/4

DISTRICT INTERNAL  
NOTICE #: T-2024-001



T-14489

"ON" MAP



APPLICATION FOR WATER RIGHTS TRANSFER

NAME: Brian Hinton

TAXLOT #: 505

3.55 ACRES

DATE: 1/23/2024



# DESCHUTES COUNTY SEC.14 T17S R12E

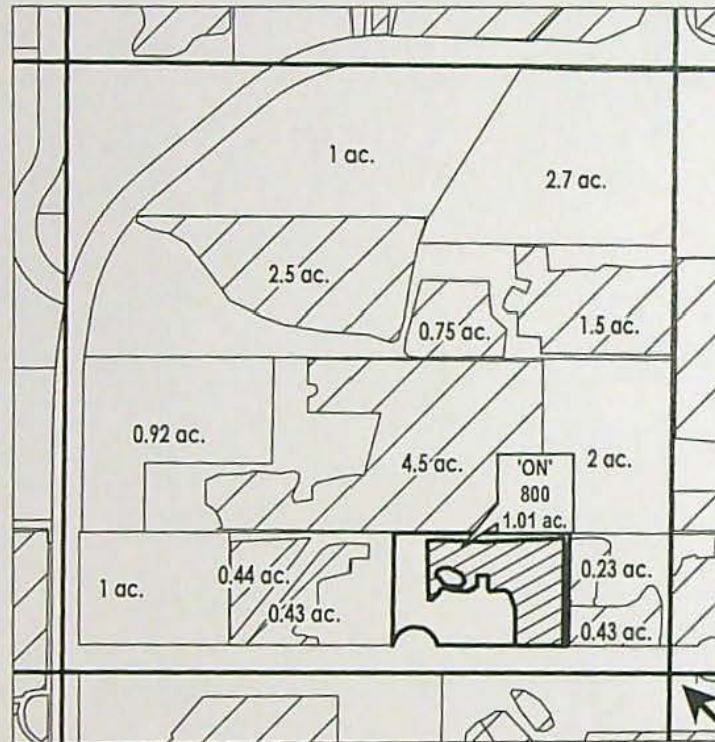
OWRD E-RECEIVED  
7/18/2024  
AMENDED

SCALE - 1" = 400'



SE 1/4 OF THE NW 1/4

DISTRICT INTERNAL  
NOTICE #: T-2024-003



C 1/4 COR

T-14489

"ON" MAP

# ac.	PARCELS W/ WATER RIGHTS
	EXISTING WATER RIGHTS
	ON LANDS



## APPLICATION FOR WATER RIGHTS TRANSFER

NAME: Cowan, Cliff

TAXLOT #: 800

1.01 ACRES

DATE: 3/28/2024



# DESCHUTES COUNTY SEC.26 T17S R12E

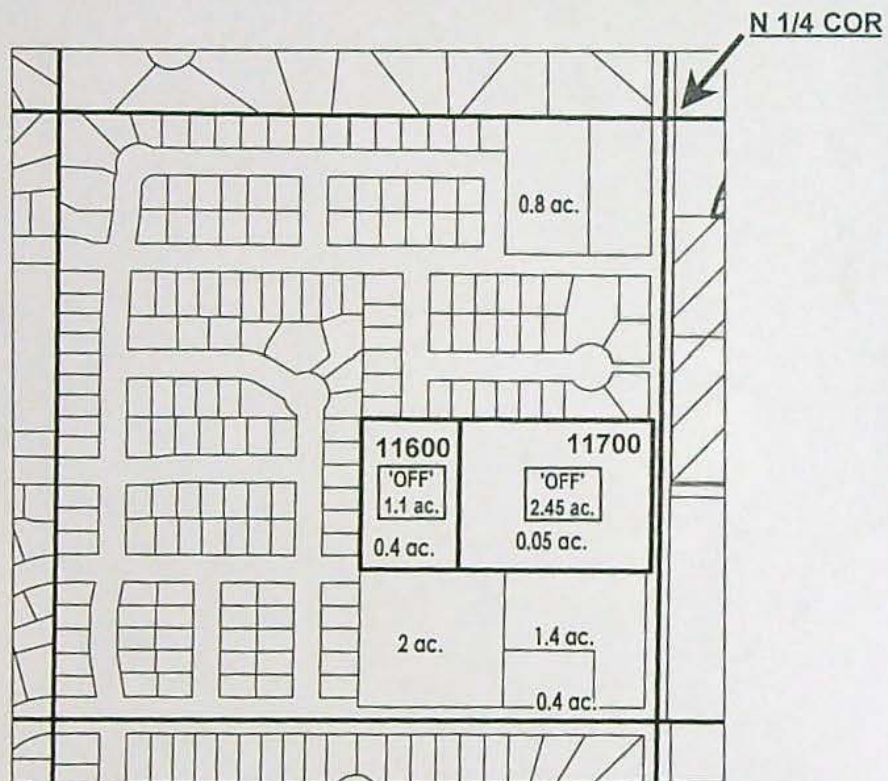
OWRD E-RECEIVED  
7/18/2024  
AMENDED

SCALE - 1" = 400'



NE 1/4 OF THE NW 1/4

DISTRICT INTERNAL  
NOTICE #: T-2024-001



T-14489

"OFF" MAP

# ac. 'OFF' LAND PARCELS  
# ac. PARCELS W/ WATER RIGHTS



APPLICATION FOR WATER RIGHTS TRANSFER

NAME: GL-Eagle LLC

TAXLOT #: 11600, 11700

3.55 ACRES

DATE: 1/23/2024



# DESCHUTES COUNTY SEC.28 T17S R12E

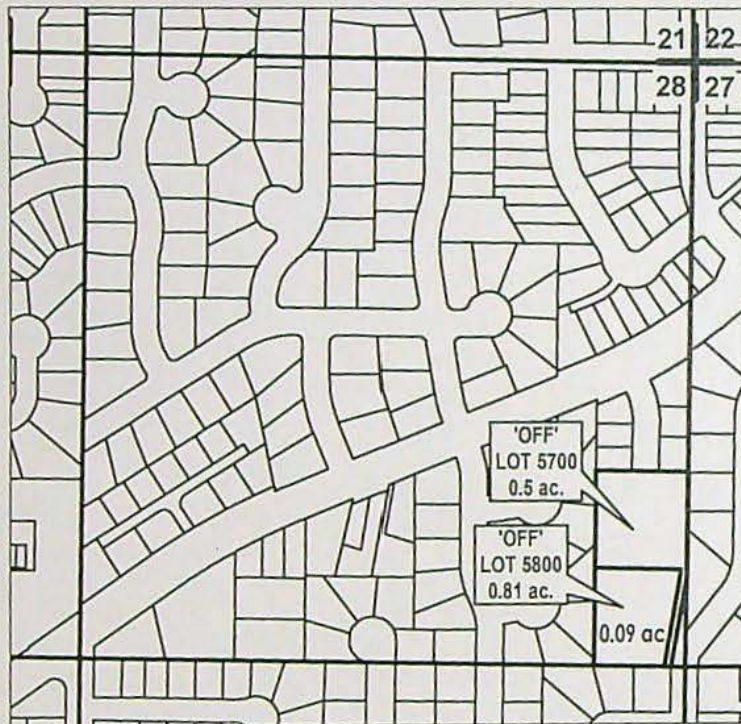
OWRD E-RECEIVED  
7/18/2024  
AMENDED

SCALE - 1" = 400'



NE 1/4 OF THE NE 1/4

DISTRICT INTERNAL  
NOTICE #: T-2023-016



T-14489

"OFF" MAP

# ac.	'OFF' LAND PARCELS
# ac.	PARCELS W/ WATER RIGHTS



## APPLICATION FOR WATER RIGHTS TRANSFER

NAME: COID/Quitclaim

TAXLOT #: 5700, 5800

1.31 ACRES

DATE: 11/13/2023



DESCHUTES COUNTY  
SEC.22 T17S R13E

OWRD E-RECEIVED  
7/18/2024  
AMENDED

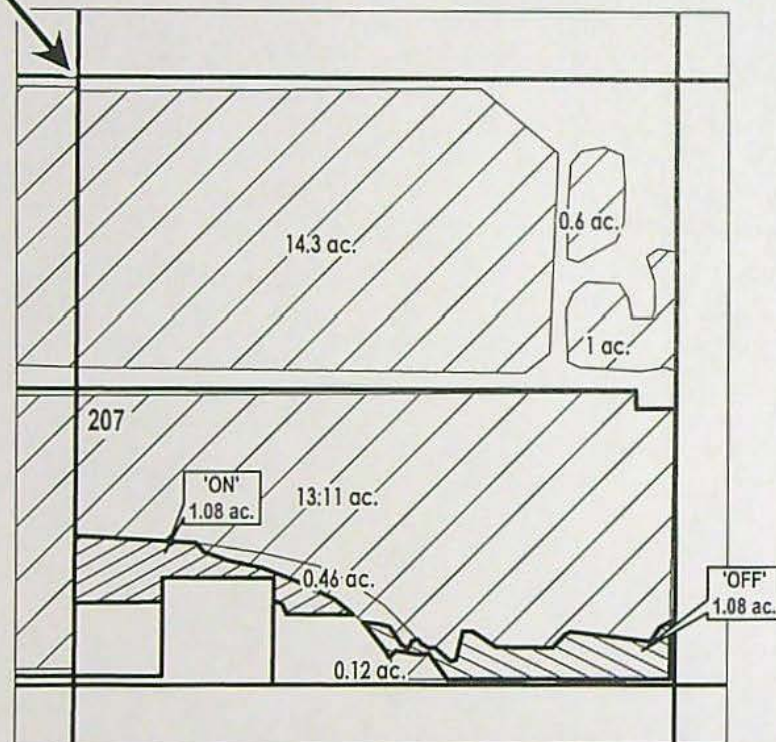
SCALE - 1" = 400'



NW 1/4 OF THE NE 1/4

DISTRICT INTERNAL  
NOTICE #: T-2024-004

N 1/4 COR



T-14489

	EXISTING WATER RIGHTS
	OFF LANDS
	ON LANDS

"OFF/ON" MAP



APPLICATION FOR WATER RIGHTS TRANSFER

NAME: Van Kessel, Peter/Marianne

TAXLOT #: 207

1.08 ACRES

DATE: 3/29/2024



# DESCHUTES COUNTY SEC.32 T17S R13E

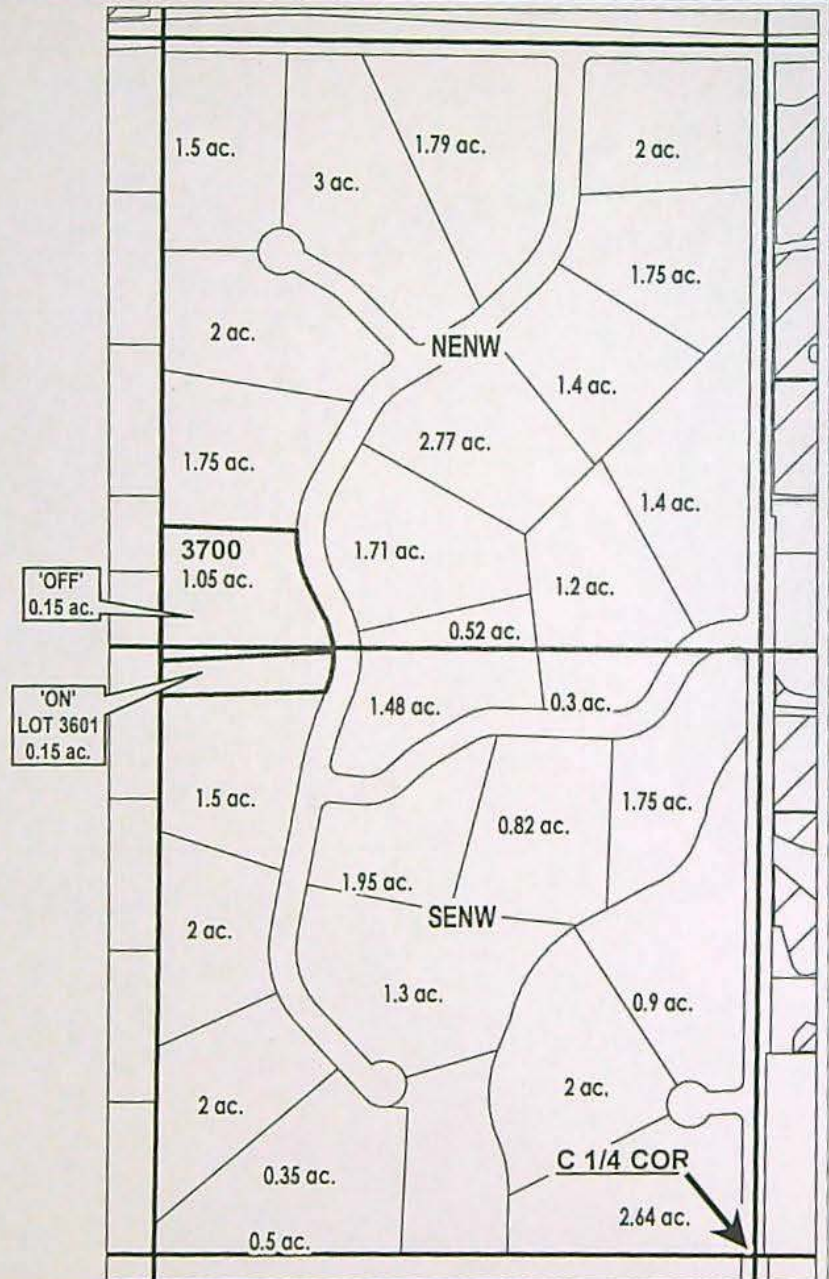
OWRD E-RECEIVED  
7/18/2024  
AMENDED

SCALE - 1" = 400'



NE 1/4 OF THE NW 1/4; SE 1/4 OF THE NW 1/4

DISTRICT INTERNAL  
NOTICE #: T-2024-002



## APPLICATION FOR WATER RIGHTS TRANSFER

NAME: Farstvedt, Cory to Gonzalez, Heather

TAXLOT #: 3601, 3700

0.15 ACRES

T-14489

DATE: 3/28/2024



# DESCHUTES COUNTY SEC.03 T18S R12E

OWRD E-RECEIVED  
7/18/2024  
AMENDED

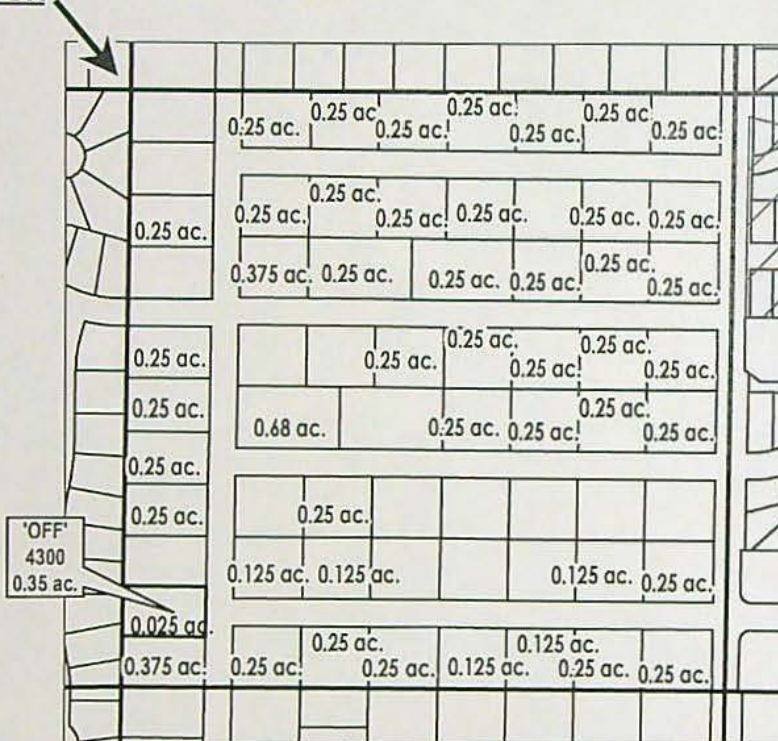
SCALE - 1" = 400'



NW 1/4 OF THE SE 1/4

DISTRICT INTERNAL  
NOTICE #: T-2023-016

C 1/4 COR



T-14489

"OFF" MAP

# ac.	PARCELS W/ WATER RIGHTS
# ac.	'OFF' LAND PARCELS



## APPLICATION FOR WATER RIGHTS TRANSFER

NAME: COID/Quitclaim

TAXLOT #: 4300

0.35 ACRES

Date: 10/25/2023



DESCHUTES COUNTY  
SEC.03 T18S R13E

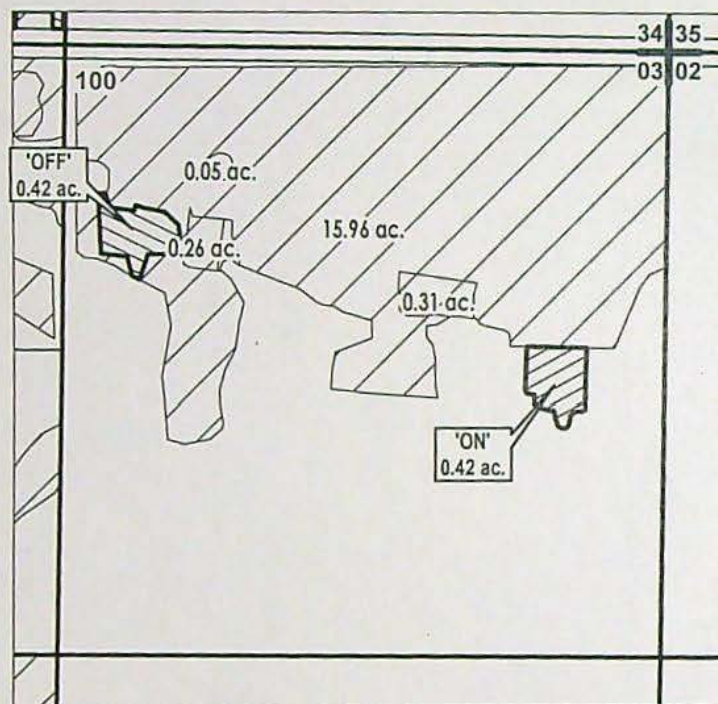
OWRD E-RECEIVED  
7/18/2024  
AMENDED

SCALE - 1" = 400'



NE 1/4 OF THE NE 1/4

DISTRICT INTERNAL  
NOTICE #: T-2023-018



T-14489

	EXISTING WATER RIGHTS
	ON LANDS
	OFF LANDS

"OFF/ON" MAP



APPLICATION FOR WATER RIGHTS TRANSFER

NAME: Appleby, Cherie

TAXLOT #: 100

0.42 ACRES

Date: 10/2/2023



DESCHUTES COUNTY  
SEC.04 T18S R13E

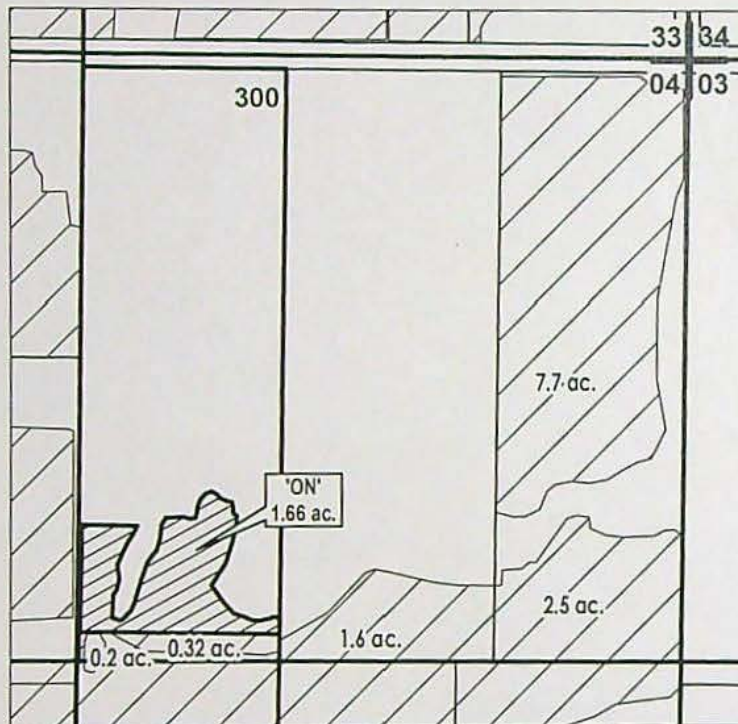
OWRD E-RECEIVED  
7/18/2024  
AMENDED

SCALE - 1" = 400'



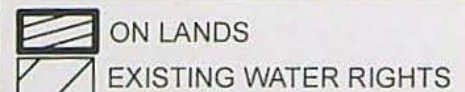
NE 1/4 OF THE NE 1/4

DISTRICT INTERNAL  
NOTICE #: T-2023-016



T-14489

"ON" MAP

ON LANDS  
EXISTING WATER RIGHTS



APPLICATION FOR WATER RIGHTS TRANSFER

NAME: Obradovich, Nicholas/Milglierini, Robyn

TAXLOT #: 300

1.66 ACRES

DATE: 11/7/2023



## Watermaster Review Form: Water Right Transfer



Oregon Water Resources Department  
725 Summer St NE, Suite A  
Salem, Oregon 97301-1266  
(503) 986-0900  
[www.oregon.gov/OWRD](http://www.oregon.gov/OWRD)

Transfer Application: T-14489

Review Due Date: 07/31/2024

Applicant Name: COID

Proposed Changes: ☒ POU ☐ POD ☐ POA ☐ USE ☐ OTHER

Reviewer(s): Giffin

Date of Review: 07/03/2024

1. Do you have evidence that the right has not been used in the last 5 years and that the presumption of forfeiture would not likely be rebuttable? ☐ Yes ☒ No If "Yes", attach evidence (e.g. dated aerial photo showing pavement or building on the land for >5 yrs.)
2. Is there a history of regulation on the source that serves this (or these) right(s) that has involved the transferred right(s) and downstream water rights? ☒ Yes ☐ No Generally characterize the frequency of any regulation or explain why regulation has not occurred:  
We regulate back to 1905 every year on the Deschutes river.
3. Have headgate notices been issued for the source that serves the transferred right(s)?  
☐ Yes ☒ No ☐ Records not available.
4. In your estimation, after the proposed change, would distribution of water for the right(s) result in regulation of other water rights that would not have occurred if use under the original right(s) was/were maximized? ☐ Yes ☒ No If "Yes", explain:
5. In your estimation, if the proposed change is approved, are there upstream water rights that would be affected? ☐ Yes ☒ No If "Yes", describe how the rights would be affected and list the rights most affected:



6. Check here ☐ if it appears that downstream water rights benefit from return flows resulting from the current use of the transferred right(s)? If you check the box, generally characterize the locations where the return flows likely occur and list the water rights that benefit most:

☐ N/A

7. For POD changes and instream transfers, check here if there are channel losses between the old and new PODs or within the proposed instream reach? If you check the box, describe and, if possible, estimate the losses:

☒ N/A

8. For instream transfers that propose protection of a reach beyond the mouth of the source stream:

☒ N/A Would the quantity be measureable into the receiving stream consistent with OAR 690-077-0015(8)? ☐ Yes ☐ No

9. For POU changes: ☐ N/A Is it likely the original place of use would continue to receive water from the same source? ☐ Yes ☒ No If "Yes", explain:

There is a parcel that is very suspect on the downstream edge of the main canal and I will monitor and work with the district to make sure it stays dry.

10. For POU or USE changes: ☐ N/A In your best judgment, would use of the existing right at "full face value," result in the diversion of more water than can be used beneficially and without waste?

☐ Yes ☒ No If "Yes", explain:

11. For POU changes that involve micro-irrigation: ☒ N/A

- a. Has the applicant made changes (absent a transfer) to convert to micro-irrigation within the current place of use boundary of the water right proposed for transfer, and previously demonstrated to the Department through monitoring and site inspections by the Watermaster that the proposed transfer will not result in injury or enlargement?

☐ Yes ☐ No If "Yes", explain:



- b. Has a temporary transfer of this nature been previously filed and approved on the same lands (or portions thereof) as those lands involved in this transfer?

☐ Yes ☒ No If "Yes", answer the following:

- i. Were there any problems with more acres being irrigated (or wetted) than were authorized under the temporary transfer? ☐ Yes ☐ No If "Yes", explain:
- ii. Did the designated areas that were to remain dry (or not wetted) under the temporary transfer actually remain dry? ☐ Yes ☐ No If "No", explain:
- iii. Did the applicant comply with and meet all of the conditions of the temporary transfer? ☐ Yes ☐ No If "No", explain:
- iv. Do you have any other observations regarding the temporary transfer? ☐ Yes ☐ No If "Yes", describe:
- v. Did the applicant demonstrate to the Department through monitoring and site inspections by the Watermaster that neither injury nor enlargement occurred as a result of the temporary transfer? ☐ Yes ☐ No If "No", explain:

- c. To the best of your knowledge, if this transfer is approved, does it appear that:

- i. "Injury" will occur to other water rights that share the same source?

☐ Yes ☒ No If "Yes", explain:

- ii. "Enlargement" of the water right being transferred will occur?

☐ Yes ☒ No If "Yes", explain:



12. Are there other issues not identified through the above questions that should be considered in determining whether the change "can be effected without injury to other rights"?

☐ Yes ☒ No If "Yes", explain:

13. What alternatives may be available for addressing any issues identified above:

14. Do conditions need to be included in the transfer order to avoid enlargement of the right or injury to other rights? ☒ No ☐ Yes, as checked and provided below:

☐ For POU changes that involve micro-irrigation, provide the monitoring and reporting conditions necessary to prevent injury/enlargement:

☐ A Headgate should be required prior to diverting water.

☐ Measurement Devices for POD or POA: (if this condition is selected, also fill in the top sections of Page 4)

*a. Before water use may begin under this order, the water user shall install a totalizing flow meter\*, or, with prior approval of the Director, another suitable measuring device, ☐ at each point of diversion/appropriation (new and existing) OR at each new point of diversion/appropriation ☐ with the exception that water rights issued to the Bureau of Reclamation or an irrigation district (or similar entity) are not subject to this condition.*

*b. The water user shall maintain the meters or measuring devices in good working order.*

*c. The water user shall allow the Watermaster access to the meters or measuring devices; provided however, where the meters or measuring devices are located within a private structure, the Watermaster shall request access upon reasonable notice.*

☐ Reservoir water use measurement: (if this condition is selected, also fill in the top sections of Page 4)

*a. Before water use may begin under this order, the water user shall install staff gages\*, or, with prior approval of the Director, other suitable measuring devices, that measure the entire range and stage between empty and full in each reservoir. Staff gages shall be United States Geological Survey style.*

*b. Before water use may begin under this order, if the reservoir is located in channel, weirs or other suitable measuring devices must be installed upstream and downstream of the reservoir, and, an adjustable outlet valve must be installed. The water user shall maintain such devices in good working order. A written waiver may be obtained, if in the judgment of the Director, the installation of weirs or other suitable measuring devices, or the adjustable outlet valve, will provide no public benefit.*

\* The following alternative device(s) should be substituted for the bold, underlined device in the above selected condition:

☐ Weir  
☐ Parshall Flume  
☐ Other: \_\_\_\_\_

☐ Submerged Orifice  
☐ Flow Restrictor



**Oregon Water Resources Department**  
**Measurement Condition Information for the Applicant**  
(To be sent with the Draft Preliminary Determination or Final Order)

Transfer #: T-

☐ In order to avoid enlargement of the right or injury to other rights, a \_\_\_\_\_ will  
be required to be installed prior to diversion of water, as a condition of this transfer:  
☐ at each point of diversion/appropriation (new and existing) **OR**  
☐ at each new point of diversion/appropriation.

For additional information, or to obtain approval of a different type of measurement device, the applicant should contact the area Watermaster:

Watermaster name:

District:

Address:

City/State/Zip:

Phone:

Email:

**Note:** If a device other than the one specified in the Preliminary Determination or Final Order is approved by the Watermaster, fill out and mail the form below to the Salem office.

\*\*\*\*\*

**Approval of an Alternate Measurement Device** **T-**  
(to be filled out after consultation with the applicant, or after a site visit)

On behalf of the Director, I authorize use of the following suitable **alternate measurement device**:

\_\_\_\_\_  
\_\_\_\_\_

\_\_\_\_\_  
Watermaster signature\_\_\_\_\_  
District\_\_\_\_\_  
Date

If this form is used for approval of an alternative measurement device, it must be mailed to:

Oregon Water Resources Department  
725 Summer Street NE, Suite A  
Salem, OR 97301-1266





# Oregon

Tina Kotek, Governor

## Water Resources Department

North Mall Office Building

725 Summer St NE, Suite A

Salem, OR 97301

Phone 503 986-0900

Fax 503 986-0904

[www.oregon.gov/owrd](http://www.oregon.gov/owrd)

July 1, 2024

Central Oregon Irrigation District  
C/O Mikaela Watson  
1055 Lake Ct.  
Redmond, OR 97756

Reference: District Permanent Transfer T-14489

On June 27, 2024, we received your district transfer application requesting PLACE OF USE changes. The application was accompanied by \$1970.00. Your receipt number 143204 is enclosed.

By copy of this letter, we are asking the Watermaster for their report regarding the potential for injury to existing water rights which may be caused by the change.

This application will be published on the Department's weekly notice dated July 2, 2024, viewable at [http://apps.wrd.state.or.us/apps/misc/wrd\\_notice\\_view/?notice\\_id=21](http://apps.wrd.state.or.us/apps/misc/wrd_notice_view/?notice_id=21). A copy of the application can be assessed through this public notice link. Pursuant to Oregon administrative rules, the Department is requesting public comments on the recently filed district transfer application listed above. Comments may be submitted by any interested persons within 30 days of the weekly notice publication date. Comments must be received by the Department on or before August 1, 2024. For details on how to file comments please refer to the Department's weekly notice. Details for filing protests, if applicable, are also noted on the weekly notice.

If you have any questions, please call the Transfer Section, (503) 986-0935.

cc: Watermaster # 11, Jeremy T. Giffin (*via email*)

Enclosure



Oregon Water Resources Department  
 Date 6/20/2024 Type Bill Reference P-2024-001 PERM WR

Original Amt.  
1,970.00

Balance Due  
1,970.00

Check Amount

6/25/2024  
Discount

Payment  
1,970.00  
1,970.00

33015

Received

JUN 27 2024

OWRD

First Interstate Bank

1,970.00

STATE OF OREGON  
 WATER RESOURCES DEPARTMENT

725 Summer St. N.E. Ste. A  
 SALEM, OR 97301-4172  
 (503) 986-0900 / (503) 986-0904 (fax)

RECEIPT # 143204

INVOICE # \_\_\_\_\_

RECEIVED FROM: Central Oregon Irrigation District  
 BY: \_\_\_\_\_

APPLICATION \_\_\_\_\_  
 PERMIT \_\_\_\_\_  
 TRANSFER T-1489

CASH: ☐ CHECK: # 33015 OTHER: (IDENTIFY) ☐

TOTAL REC'D \$ 1,970.00

1083 TREASURY 4170 WRD MISC CASH ACCT

0407 COPIES \$ \_\_\_\_\_

OTHER: (IDENTIFY) \$ \_\_\_\_\_

0243 I/S Lease \_\_\_\_\_ 0244 Muni Water Mgmt. Plan \_\_\_\_\_ 0245 Cons. Water \_\_\_\_\_

4270 WRD OPERATING ACCT

## MISCELLANEOUS

0407 COPY &amp; TAPE FEES \$ \_\_\_\_\_

0410 RESEARCH FEES \$ \_\_\_\_\_

0408 MISC REVENUE: (IDENTIFY) \$ \_\_\_\_\_

TC162 DEPOSIT LIAB. (IDENTIFY) \$ \_\_\_\_\_

0240 EXTENSION OF TIME \$ \_\_\_\_\_

## WATER RIGHTS:

0201 SURFACE WATER EXAM FEE \$ \_\_\_\_\_ 0202 RECORD FEE \$ \_\_\_\_\_

0203 GROUND WATER EXAM FEE \$ \_\_\_\_\_ 0204 RECORD FEE \$ \_\_\_\_\_

0205 TRANSFER EXAM FEE \$ 1,970.00 LICENSE FEE \$ \_\_\_\_\_

## WELL CONSTRUCTION

0218 WELL DRILL CONSTRUCTOR EXAM FEE \$ \_\_\_\_\_ 0219 LICENSE FEE \$ \_\_\_\_\_

## LANDOWNER'S PERMIT

OTHER (IDENTIFY) \$ \_\_\_\_\_ 0220 LICENSE FEE \$ \_\_\_\_\_

0536 TREASURY 0437 WELL CONST. START FEE

0211 WELL CONST START FEE \$ \_\_\_\_\_ CARD# \_\_\_\_\_

0210 MONITORING WELLS \$ \_\_\_\_\_ CARD# \_\_\_\_\_

OTHER (IDENTIFY) \_\_\_\_\_

0607 TREASURY 0467 HYDRO ACTIVITY LIC NUMBER

0233 POWER LICENSE FEE (FW/WRD) \$ \_\_\_\_\_

0231 HYDRO LICENSE FEE (FW/WRD) \$ \_\_\_\_\_

HYDRO APPLICATION \$ \_\_\_\_\_

TREASURY OTHER / RDX

FUND \_\_\_\_\_ TITLE \_\_\_\_\_

OBJ. CODE \_\_\_\_\_ VENDOR # \_\_\_\_\_

DESCRIPTION \$ \_\_\_\_\_

RECEIPT: 143204

DATED: 6-27-24 BY: mmills

Distribution - White Copy - Customer, Yellow Copy - Fiscal, Blue Copy - File, Buff Copy - Fiscal





Oregon Water Resources Department  
725 Summer Street NE, Suite A  
Salem Oregon 97301-1266  
(503) 986-0900  
[www.wrd.state.or.us](http://www.wrd.state.or.us)

## Application for District Permanent Water Right

# Transfer

Please type or print legibly in dark ink. If your application is incomplete or inaccurate, we will return it to you. If any requested information does not apply to your application, insert "N/A" to indicate "Not Applicable." As you complete this form, please refer to notes and guidance included on the application. A summary of review criteria and procedures that are generally applicable to the application is available at [www.wrd.state.or.us/OWRD/PUBS/forms.shtml#app\\_criteria\\_review](http://www.wrd.state.or.us/OWRD/PUBS/forms.shtml#app_criteria_review).

Change in Place of Use Only

### 1A. APPLICANT INFORMATION

IRRIGATION DISTRICT CENTRAL OREGON IRRIGATION DISTRICT			PHONE NO. 541-548-6047	ADDITIONAL CONTACT NO. MIKAELA WATSON
ADDRESS 1055 SW LAKE CT				
CITY REDMOND		STATE OR	ZIP 97756	E-MAIL mwatson@coid.org
COUNTY DESCHUTES				
BY PROVIDING AN E-MAIL ADDRESS, CONSENT IS GIVEN TO RECEIVE ALL CORRESPONDENCE FROM THE DEPARTMENT ELECTRONICALLY. COPIES OF THE FINAL ORDER DOCUMENTS WILL ALSO BE MAILED.				

### 1B. AGENT INFORMATION

AGENT/BUSINESS NAME			PHONE NO.	ADDITIONAL CONTACT NO.
ADDRESS				FAX NO.
CITY	STATE	ZIP	E-MAIL	
BY PROVIDING AN E-MAIL ADDRESS, CONSENT IS GIVEN TO RECEIVE ALL CORRESPONDENCE FROM THE DEPARTMENT ELECTRONICALLY. COPIES OF THE FINAL ORDER DOCUMENTS WILL ALSO BE MAILED.				

### 2. PROPOSED CHANGE(S) TO WATER RIGHT(S)

- List **all** water rights to be affected by this transfer. Indicate the certificate, permit, decree or other identifying number(s) in the table below: (Attach additional pages as necessary.)

	Certificate	Permit / Previous Transfer	Decree
1.	94956	-	PRIMARY
2.	76714	-	SUPPLEMENTAL
3.		-	
4.		-	
5.		-	Received
6.		-	JUN 27 2024



Received  
JUN 27 2024

OWRD

### 3. ATTACHMENTS

Check each of the following **attachments** included with this application. The application will be returned if all required attachments are not included.

#### Supplemental Form A –

##### Description of Proposed Change(s) to a Water Right

- ☒ A separate Supplemental Form A is enclosed for each water right to be affected by this transfer.

##### Map

- ☒ Permanent Transfer  
A map meeting the requirements of OAR 690-385-3300 must be included but need not be prepared by a Certified Water Right Examiner (CWRE).

##### Fees:

- ☒ Amount enclosed: \$ 1970.00  
See the Department's Fee Schedule at [www.wrd.state.or.us](http://www.wrd.state.or.us) or call (503) 986-0900.

##### Land Use Compatibility Statement

- ☐ The Land Use Information Form is not required if water is to be diverted, conveyed and/or used only on federal lands or if ALL of the following apply: a) a change in place of use only, b) a change that does not involve the placement or modification of structures, c) the use of water is for irrigation **only** and d) the use is located within an irrigation district or an exclusive farm use zone.

### 4. SIGNATURES

The district certifies the following:

- (1) The water rights proposed for transfer are water rights subject to transfer and are not subject to forfeiture for nonuse under ORS 540.610;
- (2) Each user affected by the proposed transfer has provided written authorization for the transfer and such authorization is on file with the district;
- (3) For lands which are no longer irrigated or susceptible of irrigation that are included in this transfer under the authority of ORS 540.572 and OAR 690-385-5000, notices as required under ORS 572 and OAR 690-385-5100 have been given to the user and any security interest holder of record of intent to transfer the right and the user was provided an opportunity to resolve the matter in the manner described by ORS 540.572 and OAR 690-385-5400 and 690-385-5600.
- (4) On behalf of the district, I affirm to the best of my knowledge the information contained in this application is true and accurate.

  
District Manager signature  
OR

Craig Horrell

name (print)

6.25.24

date

Authorized District Representative signature

name (print)

date

#### Before submitting your application to the Department, be sure you have:

- Answered each question completely.
- Included all the required attachments.
- Included a check payable to the Oregon Water Resources Department for the appropriate amount.





**District Permanent Water Right Transfer Application**  
**Supplemental Form A**

Received  
JUN 27 2024  
OWRD

**DESCRIPTION OF PROPOSED CHANGE(S) TO A WATER RIGHT**

List only one water right per page. **A separate Supplemental Form A must be completed for each certificate, permit, decree, or other right involved in the proposed transfer.**

Attach additional copies of Supplemental Form A as needed to describe other certificates, permits, decrees or other rights involved in this transfer.

**1. CURRENT WATER RIGHT INFORMATION**

Water Right Subject to Transfer (check and complete one of the following):

<input checked="" type="checkbox"/> <b>Certificated Right</b>	94956	
	Certificate Number	
<input type="checkbox"/> <b>Adjudicated, Non-certificated Right</b>	_____	_____
	Name of Decree	Page Number
<input type="checkbox"/> <b>Permit for which Proof has been Approved</b>	-	_____
	Permit Number	Date Claim of Beneficial Use Submitted
<input type="checkbox"/> <b>Transferred Right for which Proof has been Filed</b>	-	_____
	Previous Transfer Number	Date Claim of Beneficial Use Submitted
<input type="checkbox"/> <b>Permit for Supplemental Irrigation</b>	-	_____
	Permit Number	

- Name on Permit, Certificate, or Decree: CENTRAL OREGON IRRIGATION DISTRICT
- Priority Date(s): OCTOBER 31, 1900 & DECEMBER 2, 1907

If there are **multiple Priority Dates** identified on the water right, any information provided in Supplemental Form A of this application must identify which priority date is associated with each of the authorized points of diversion or appropriation and places of use.

Source(s) of Water to be Affected by Transfer: DESCHUTES RIVER

Tributary to: COLUMBIA RIVER

- Are there **other water rights**, Permits or Ground Water Registrations associated with this land?

Yes

No



If "Yes", what are the Permit, Registration or Certificate Numbers:

#'s: 76714

Any "layered" water use or a right that is supplemental to a primary right proposed for transfer **must be included in the transfer or be cancelled.**



▪ Certificate Number or other identifying number: 94956

The following information must be provided only for those points of diversion or appropriation that are involved in the transfer.

If a point of diversion or appropriation is not numbered on the decree or water right certificate or permit, assign it a unique number in the following table (e.g. POD #1 or POA(well) #1). Use the number to refer to the point of diversion or appropriation serving the place of use described in Tables I and II. Note: Permanent district transfers do not allow for a change in point of diversion or appropriation to serve the proposed place of use.

Government lot and donation land claim numbers must be included in the table below **only** if the information is reflected on the existing water right.

**Location of Existing Authorized Point(s) of Diversion (POD) or Appropriation (POA):**  
(i.e., the allowed point(s) of diversion or appropriation listed on the water right for the "FROM" or "OFF" lands)

AUTHORIZED POINT(S) of DIVERSION (POD) or APPROPRIATION (POA)							
POD# or POA#	TWP (N or S)	RNG (E or W)	SEC	Q-Q	DLC	GOV'T LOT	MEASURED DISTANCES
1	18 S	11 E	13	SW			CENTRAL OREGON CANAL: 1520' S AND 1535' W FROM THE NE CORNER OF SECTION 13
11	17 S	12 E	29	SE NE			NORTH CANAL: 850' N AND 630' W FROM THE E 1/4 CORNER OF SECTION 29



▪ Certificate Number or other identifying number\_\_\_\_\_

Provided the district filed notice of a change in place of use pursuant to OAR 690-385-4100, reference the District Internal Notice Number (DINN) used to describe the change(s) to be made permanent by this transfer.

Government lot (GOV" T LOT) and donation land claim numbers (DLC) must be included in the tables below **only** if the information is reflected on the existing water right.

[illegible]



▪ Certificate Number or other identifying number: \_\_\_\_\_

[illegible]District Permanent Transfer Application  
Supplemental Form A





District Permanent Water Right Transfer Application  
Supplemental Form A

Received  
JUN 27 2024  
OWRD

DESCRIPTION OF PROPOSED CHANGE(S) TO A WATER RIGHT

List only one water right per page. A separate Supplemental Form A must be completed for each certificate, permit, decree, or other right involved in the proposed transfer.

Attach additional copies of Supplemental Form A as needed to describe other certificates, permits, decrees or other rights involved in this transfer.

1. CURRENT WATER RIGHT INFORMATION

Water Right Subject to Transfer (check and complete one of the following):

<input checked="" type="checkbox"/> Certificated Right	76714	
	Certificate Number	
<input type="checkbox"/> Adjudicated, Non-certificated Right	Name of Decree	Page Number
<input type="checkbox"/> Permit for which Proof has been Approved	-	
	Permit Number	Date Claim of Beneficial Use Submitted
<input type="checkbox"/> Transferred Right for which Proof has been Filed	-	
	Previous Transfer Number	Date Claim of Beneficial Use Submitted
<input type="checkbox"/> Permit for Supplemental Irrigation	-	
	Permit Number	

▪ Name on Permit, Certificate, or Decree: CENTRAL OREGON IRRIGATION DISTRICT

▪ Priority Date(s): FEBRUARY 28, 1913

If there are **multiple Priority Dates** identified on the water right, any information provided in Supplemental Form A of this application must identify which priority date is associated with each of the authorized points of diversion or appropriation and places of use.

Source(s) of Water to be Affected by Transfer: CRANE PRAIRIE RESERVOIR

Tributary to: DESCHUTES RIVER

▪ Are there **other water rights**, Permits or Ground Water Registrations associated with this land?

Yes

No



If "Yes", what are the Permit, Registration or Certificate Numbers:

#'s: 94956

Any "layered" water use or a right that is supplemental to a primary right proposed for transfer **must be included in the transfer or be cancelled.**



▪ Certificate Number or other identifying number: 76714

The following information must be provided only for those points of diversion or appropriation that are involved in the transfer.

If a point of diversion or appropriation is not numbered on the decree or water right certificate or permit, assign it a unique number in the following table (e.g. POD #1 or POA(well) #1). Use the number to refer to the point of diversion or appropriation serving the place of use described in Tables I and II. Note: Permanent district transfers do not allow for a change in point of diversion or appropriation to serve the proposed place of use.

Government lot and donation land claim numbers must be included in the table below **only** if the information is reflected on the existing water right.

**Location of Existing Authorized Point(s) of Diversion (POD) or Appropriation (POA):**

(i.e., the allowed point(s) of diversion or appropriation listed on the water right for the "FROM" or "OFF" lands)

AUTHORIZED POINT(S) of DIVERSION (POD) or APPROPRIATION (POA)							
POD# or POA#	TWP (N or S)	RNG (E or W)	SEC	Q-Q	DLC	GOV'T LOT	MEASURED DISTANCES
	21 S	8 E	17	NE NE			CRANE PRAIRIE RESERVOIR DAM

Received  
JUN 21 2024

OWRD



▪ Certificate Number or other identifying number \_\_\_\_\_

Provided the district filed notice of a change in place of use pursuant to OAR 690-385-4100, reference the District Internal Notice Number (DINN) used to describe the change(s) to be made permanent by this transfer.

Government lot (GOV" T LOT) and donation land claim numbers (DLC) must be included in the tables below **only** if the information is reflected on the existing water right.

[illegible]



▪ Certificate Number or other identifying number: \_\_\_\_\_

[illegible]District Permanent Transfer Application  
Supplemental Form A

14489 -

Received  
JUN 27 2024

OWRD

OWRD

Jan 2024



TABLE 1. - AUTHORIZED PLACE OF USE

Cert/Decree	Cert/Perm											
PRIMARY	SUPP	TRANSFER NBR	POD	USE	TWP	RNG	SEC	QQ	LOT	ACRES	USER NAME	
94956	76714	T-2024-003	#11	IRRIG	14	13	33	NWSE	01804	1.010	COID/Quitclaim	
94956	76714	T-2023-024	#1	IRRIG	15	14	34	NWSE	00600	3.000	Dugan, Terry/Georgeanna	
94956	76714	T-2024-001	#1	IRRIG	17	12	26	NENW	11700	2.450	GL-Eagle LLC	
94956	76714	T-2024-001	#1	IRRIG	17	12	26	NENW	11600	1.100	GL-Eagle LLC	
94956	76714	T-2023-016	#1	IRRIG	17	12	28	NENE	05800	0.810	Patel, Pravin/Panna	
94956	76714	T-2023-016	#1	IRRIG	17	12	28	NENE	05700	0.500	Patel, Pravin/Panna	
94956	76714	T-2024-004	#1	IRRIG	17	13	22	NWNE	00207	1.080	Van Kessel, Peter/Marianne	
94956	76714	T-2024-002	#1	IRRIG	17	13	32	NENW	03700	0.150	Farstvedt, Cory	
94956	76714	T-2023-016	#1	IRRIG	18	12	03	NWSE	04300	0.350	Moses, James/Patricia	
94956	76714	T-2023-018	#1	IRRIG	18	13	03	NENE	00100	0.420	Appleby, Cherie	

TABLE 2. - PROPOSED PLACE OF USE

Cert/Decree	Cert/Perm											
PRIMARY	SUPP	TRANSFER NBR	POD	USE	TWP	RNG	SEC	QQ	LOT	ACRES	USER NAME	
94956	76714	T-2023-024	#1	IRRIG	16	14	03	SWNW	00505	3.000	Hinton, Brian/Kati	
94956	76714	T-2024-001	#1	IRRIG	16	14	03	SWNW	00505	3.550	Hinton, Brian/Kati	
94956	76714	T-2024-003	#11	IRRIG	17	12	14	SENE	00800	1.010	Cowan, Cliff	
94956	76714	T-2024-004	#1	IRRIG	17	13	22	NWNE	00207	1.080	Van Kessel, Peter/Marianne	
94956	76714	T-2024-002	#1	IRRIG	17	13	32	SENE	03601	0.150	Gonzalez, Miguel/Heather	
94956	76714	T-2023-018	#1	IRRIG	18	13	03	NENE	00100	0.420	Appleby, Cherie	
94956	76714	T-2023-016	#1	IRRIG	18	13	04	NENE	00300	1.660	Obradovich, Nicholas/Migliorini, Robyn	

Received  
JUN 27 2024

OWRD

14489 -





Received

JUN 27 2024

OWRD

June 25, 2024

Ann Reece  
Oregon Water Resources Department  
725 Summer Street, NE Ste "A"  
Salem, OR 97301-1266

RE: District Transfer – P-2024-001

Dear Ann,

Please find enclosed our **District Petition Number P-2024-001**. Also enclosed is our check for **\$1,970.00** as payment of the transfer fee. Petition includes **10.87 acres** of irrigation transferred under **ORS 540.580** through the fall of **2023- 2024**.

Please let me know if you have questions or need additional documentation.

Sincerely,

Mikaela Watson  
Water Rights Project Assistant  
541-548-6047  
[mwatson@coid.org](mailto:mwatson@coid.org)

Encl.



**SUPERSEDED**

# DESCHUTES COUNTY SEC.33 T14S R13E

SCALE - 1" = 400'



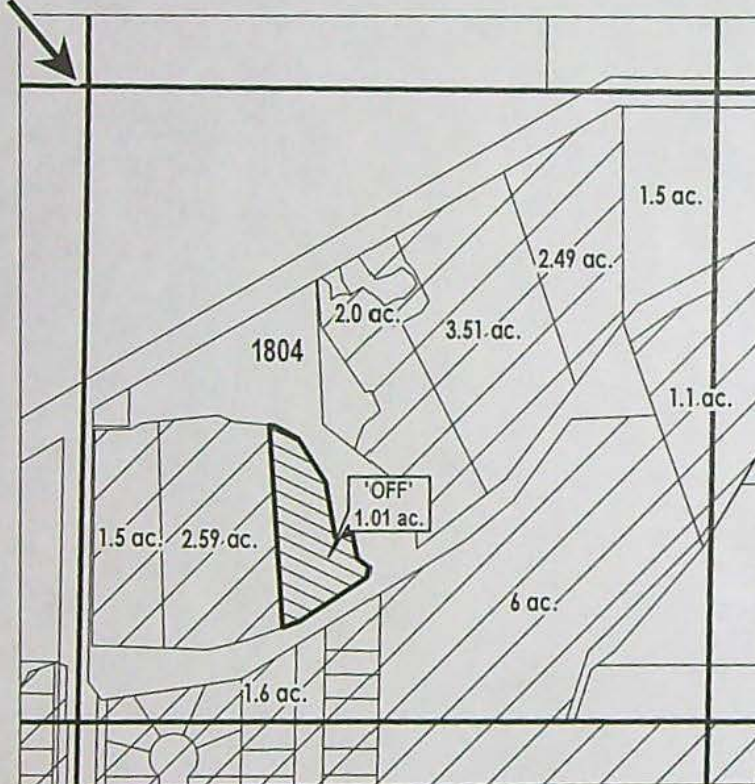
NW 1/4 OF THE SE 1/4

Received  
JUN 27 2024

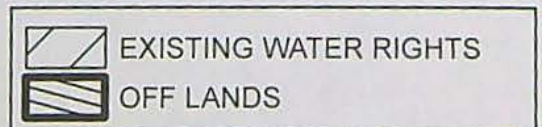
OWRD

DISTRICT INTERNAL  
NOTICE #: T-2024-003

C 1/4 COR



"OFF" MAP



## APPLICATION FOR WATER RIGHTS TRANSFER

NAME: COID/Quitclaim

TAXLOT #: 1804

1.01 ACRES

14489 -

DATE: 6/19/2024



**SUPERSEDED**

**CROOK COUNTY  
SEC.34 T15S R14E**

SCALE - 1" = 400'

Received  
JUN 27 2024

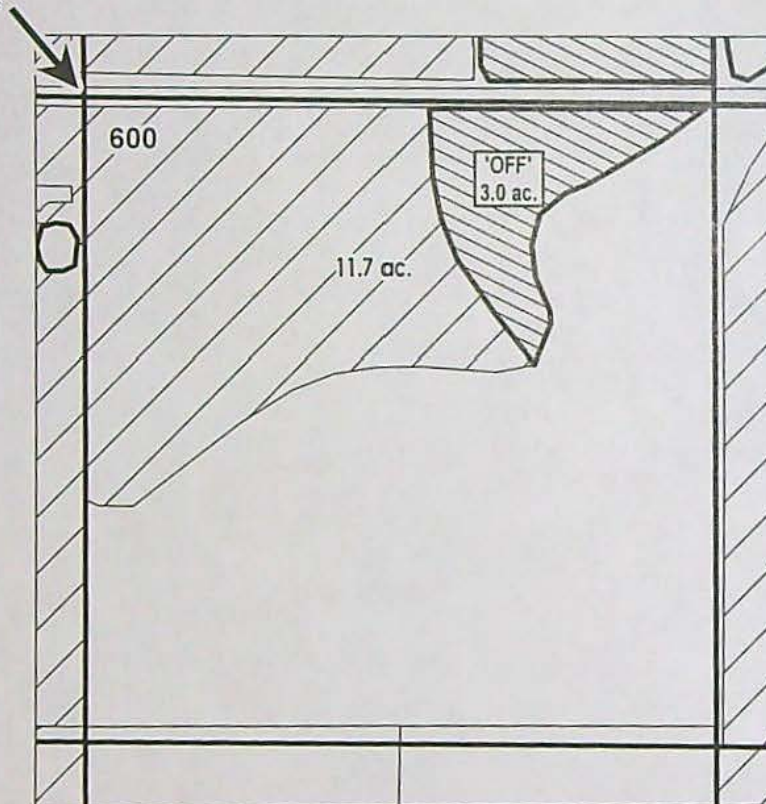
OWRD





NW 1/4 OF THE SE 1/4

DISTRICT INTERNAL  
NOTICE #: T-2023-024

C 1/4 COR



"OFF" MAP

 EXISTING WATER RIGHTS  
 OFF LANDS



**APPLICATION FOR WATER RIGHTS TRANSFER**

NAME: Dugan, Terry/Georgeanna

TAXLOT #: 600

3.0 ACRES

14489 -

DATE: 6/19/2024



DESCHUTES COUNTY  
SEC.26 T17S R12E

**SUPERSEDED**

SCALE - 1" = 400'

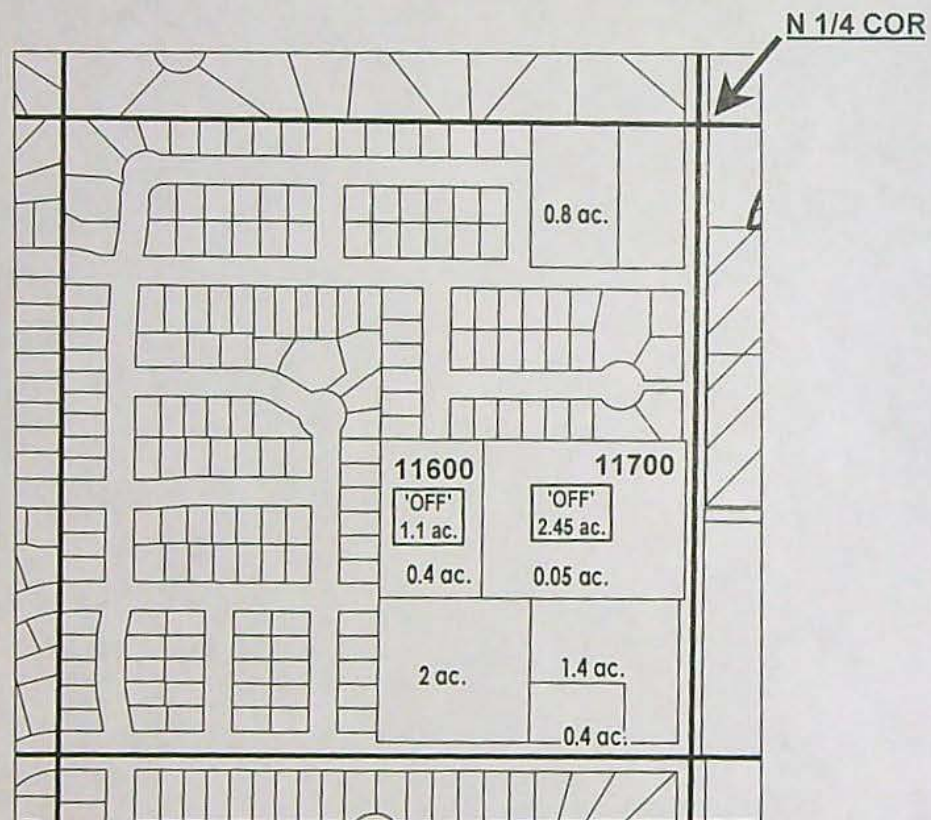
Received  
JUN 27 2024

OWRD



NE 1/4 OF THE NW 1/4

DISTRICT INTERNAL  
NOTICE #: T-2024-001



"OFF" MAP

# ac.	'OFF' LAND PARCELS
# ac.	PARCELS W/ WATER RIGHTS



APPLICATION FOR WATER RIGHTS TRANSFER

NAME: GL-Eagle LLC

TAXLOT #: 11600, 11700

3.55 ACRES

14489 -

DATE: 6/19/2024



**SUPERSEDED**

**DESCHUTES COUNTY  
SEC.28 T17S R12E**

SCALE - 1" = 400'

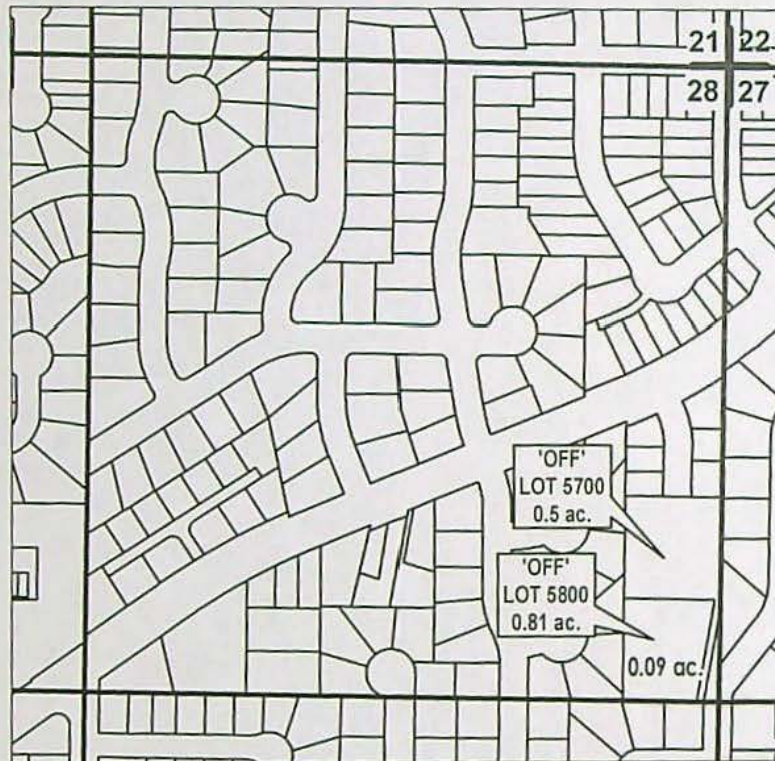


Received  
JUN 2 / 2024

OWRD

NE 1/4 OF THE NE 1/4

DISTRICT INTERNAL  
NOTICE #: T-2023-016



"OFF" MAP

# ac.	'OFF' LAND PARCELS
# ac.	PARCELS W/ WATER RIGHTS



**APPLICATION FOR WATER RIGHTS TRANSFER**

NAME: Patel, Pravin/Panna

TAXLOT #: 5700, 5800

1.31 ACRES

DATE: 6/19/2024

14489 -



DESCHUTES COUNTY  
SEC.22 T17S R13E

Received  
JUN 27 2024

**SUPERSEDED**

SCALE - 1" = 400'

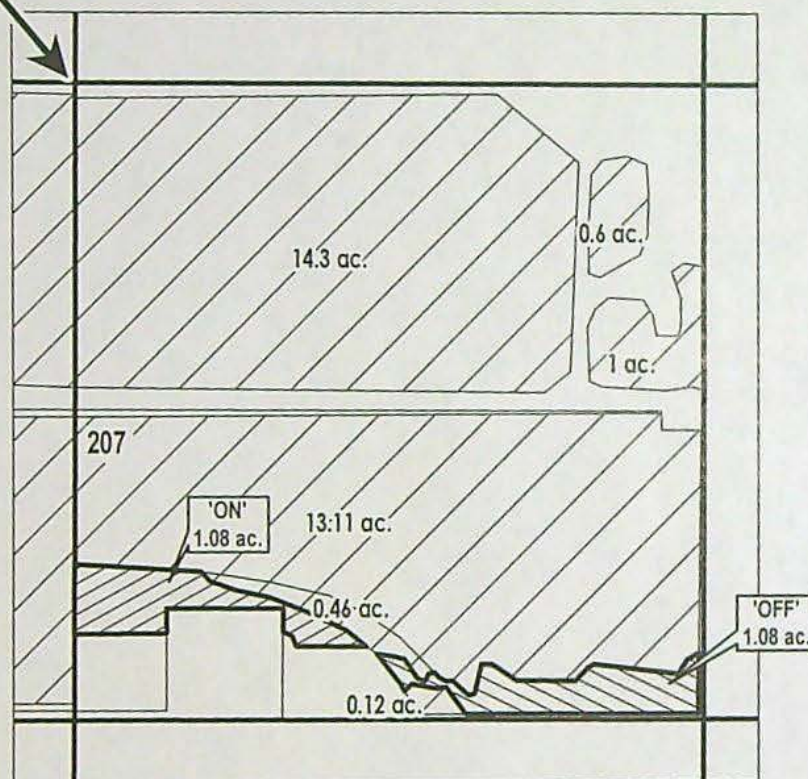


OWRD

NW 1/4 OF THE NE 1/4

DISTRICT INTERNAL  
NOTICE #: T-2024-004

N 1/4 COR



"OFF/ON" MAP

	EXISTING WATER RIGHTS
	OFF LANDS
	ON LANDS



APPLICATION FOR WATER RIGHTS TRANSFER

NAME: Van Kessel, Peter/Marianne

TAXLOT #: 207

1.08 ACRES

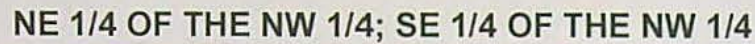
14489 -

DATE: 6/19/2024



**SUPERSEDED**

SCALE - 1" = 400'



1.5 ac.

3 ac.

1.79 ac.

2 ac.

2 ac.

1.75 ac.

1.75 ac.

2.77 ac.

1.4 ac.

1.4 ac.

1.2 ac.

0.52 ac.

0.3 ac.

1.48 ac.

0.82 ac.

1.75 ac.

1.95 ac.

1.3 ac.

0.9 ac.

2 ac.

0.35 ac.

0.5 ac.

2.64 ac.

NENW

SENW

C 1/4 COR

'OFF' 0.15 ac.

'ON' LOT 3601 0.15 ac.

# ac.	'ON' LAND PARCELS
# ac.	'OFF' LAND PARCELS
# ac.	PARCELS W/ WATER RIGHTS



## 0.15 ACRES

14489 -



# DESCHUTES COUNTY SEC.03 T18S R12E

SCALE - 1" = 400'

Received  
JUN 27 2024

**SUPERSEDED**

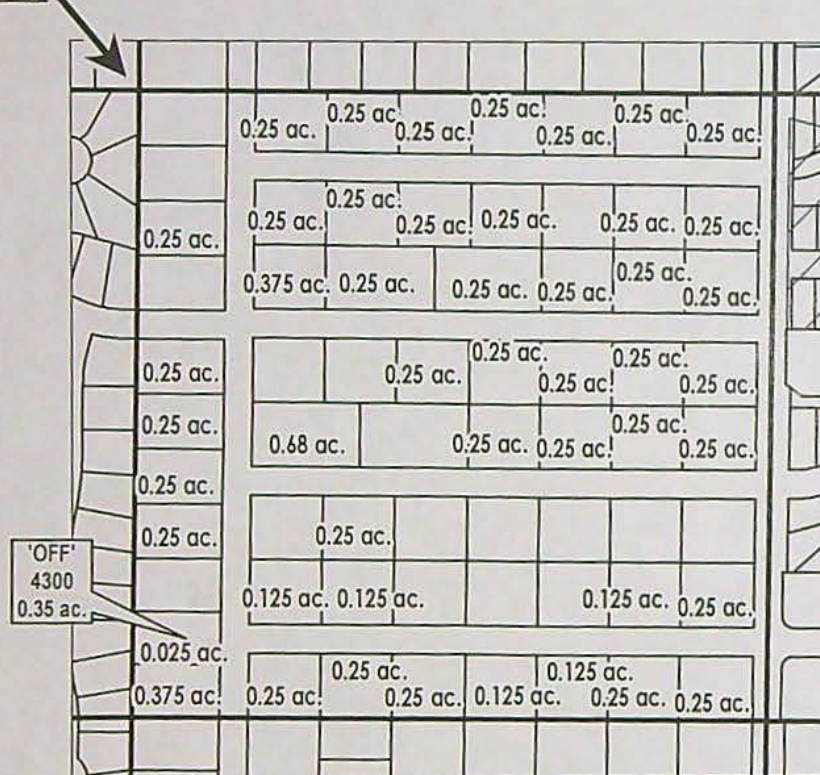


OWRD

NW 1/4 OF THE SE 1/4

DISTRICT INTERNAL  
NOTICE #: T-2023-016

C 1/4 COR



"OFF" MAP

# ac.	PARCELS W/ WATER RIGHTS
# ac.	'OFF' LAND PARCELS



## APPLICATION FOR WATER RIGHTS TRANSFER

NAME: Moses, James/Patricia

TAXLOT #: 4300

0.35 ACRES

Date: 6/19/2024

14489 -



DESCHUTES COUNTY  
SEC.03 T18S R13E

**SUPERSEDED**

SCALE - 1" = 400'

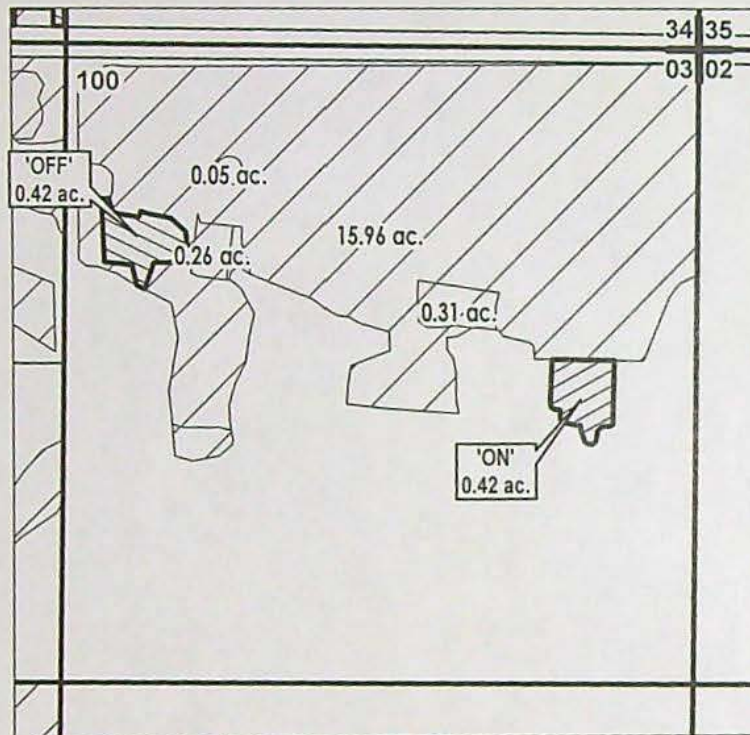
Received  
JUN 2 / 2024

OWRD



NE 1/4 OF THE NE 1/4

DISTRICT INTERNAL  
NOTICE #: T-2023-018



"OFF/ON" MAP

	EXISTING WATER RIGHTS
	ON LANDS
	OFF LANDS



APPLICATION FOR WATER RIGHTS TRANSFER

NAME: Appleby, Cherie

TAXLOT #: 100

0.42 ACRES

14489 -

Date: 6/19/2024



CROOK COUNTY  
SEC.03 T16S R14E

SUPERSEDED

SCALE - 1" = 400'

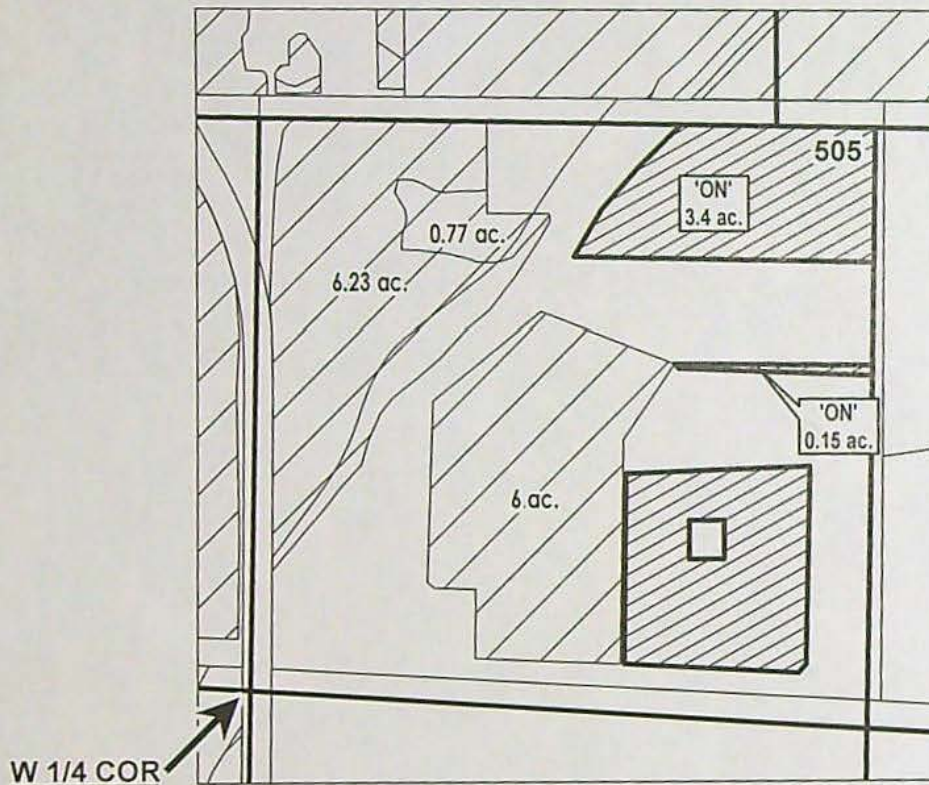
Received  
JUN 21 2024

OWRD



SW 1/4 OF THE NW 1/4

DISTRICT INTERNAL  
NOTICE #: T-2024-001



	EXISTING WATER RIGHTS
	ON LANDS

"ON" MAP



APPLICATION FOR WATER RIGHTS TRANSFER

NAME: Brian Hinton

TAXLOT #: 505

3.55 ACRES

DATE: 6/19/2024

14489 -



CROOK COUNTY  
SEC.03 T16S R14E

SUPERSEDED

SCALE - 1" = 400'

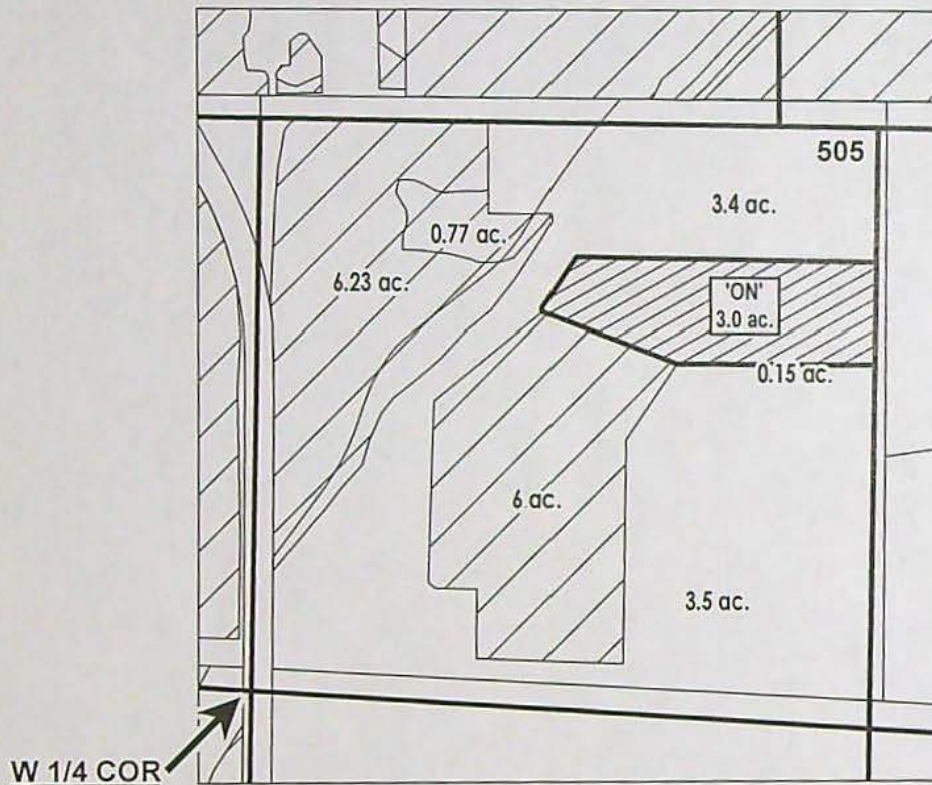


SW 1/4 OF THE NW 1/4

Received  
JUN 2 2024

OWRD

DISTRICT INTERNAL  
NOTICE #: T-2023-024



	EXISTING WATER RIGHTS
	ON LANDS

"ON" MAP



APPLICATION FOR WATER RIGHTS TRANSFER

NAME: Brian Hinton

TAXLOT #: 505

3.0 ACRES

14489 -

DATE: 6/19/2024



DESCHUTES COUNTY  
SEC.14 T17S R12E

SUPERSEDED

SCALE - 1" = 400'

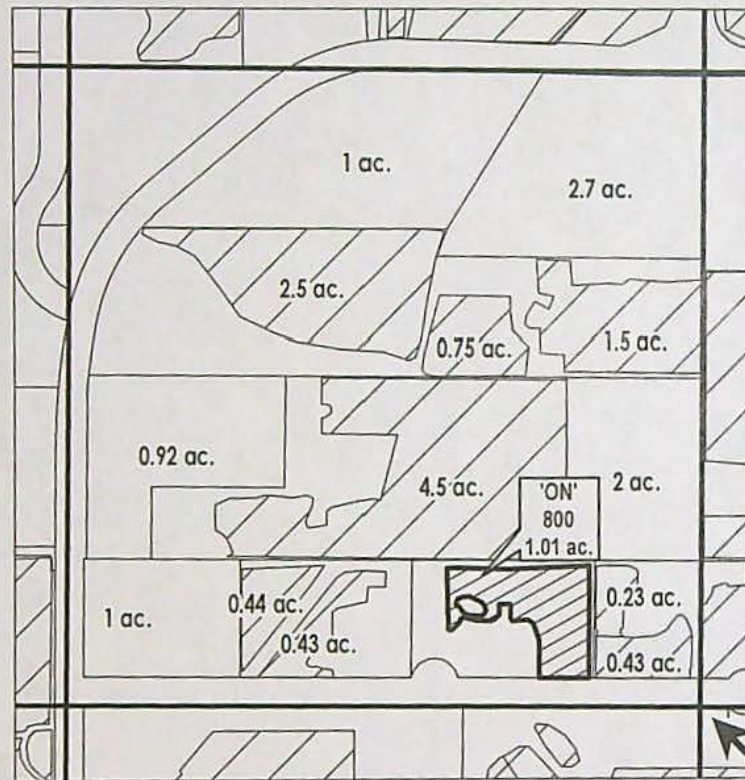


Received  
JUN 2 / 2024

OWRD

SE 1/4 OF THE NW 1/4

DISTRICT INTERNAL  
NOTICE #: T-2024-003



C 1/4 COR

"ON" MAP

# ac.	PARCELS W/ WATER RIGHTS
	EXISTING WATER RIGHTS
	ON LANDS



APPLICATION FOR WATER RIGHTS TRANSFER

NAME: Cowan, Cliff

TAXLOT #: 800

1.01 ACRES

14489 -

DATE: 6/19/2024



DESCHUTES COUNTY  
SEC.04 T18S R13E

SCALE - 1" = 400'

Received  
JUN 27 2024

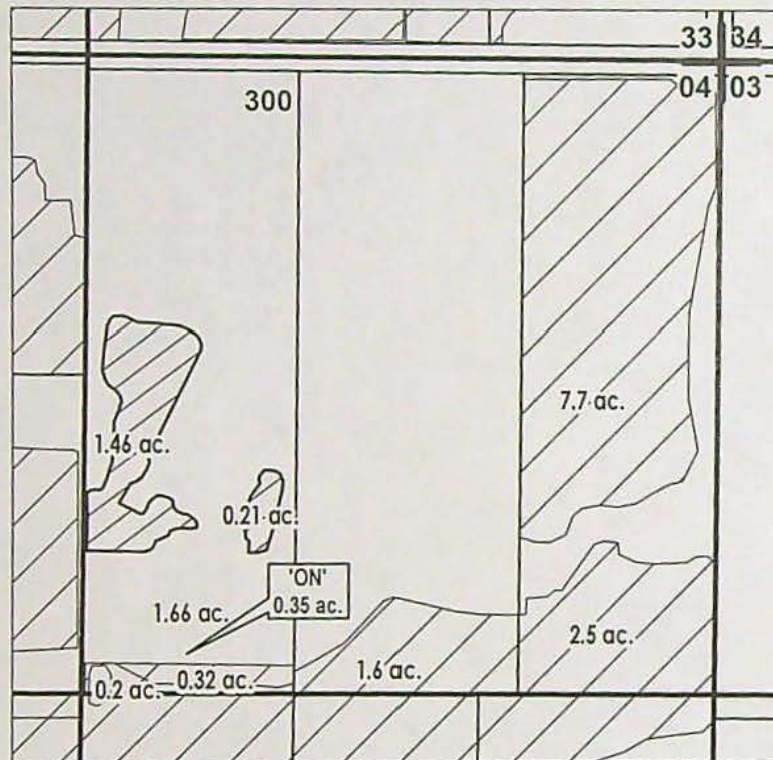
OWRD

**SUPERSEDED**



NE 1/4 OF THE NE 1/4

DISTRICT INTERNAL  
NOTICE #: T-2023-016



ON LANDS

EXISTING WATER RIGHTS

"ON" MAP



APPLICATION FOR WATER RIGHTS TRANSFER

NAME: Obradovich, Nicholas/Milglierini, Robyn

TAXLOT #: 300

0.35 ACRES

14489 -

DATE: 6/19/2024