

District

Name Westland Irrigation District

Address PO Box 944
Echo, OR 97838
info@westlandirrigation.com

Change in POU
Date Filed 7/15/2024
Initial notice date 7/23/2024
DPD issued date _____
PD issued date _____
PD notice date _____
Date of FO 12/3/2024 Vol 133 Page 439-442

C-Date _____
COBU due date _____
COBU Received date _____
Certificate issued _____

Assignments: _____

Irrigation District _____

Agent Rick Parsons
rick.parsons@parsonswater.com

CWRE _____
CC's list BOR

☐ - Oversized map - Location _____

DESCRIPTION OF WATER RIGHT(S)

Name of Stream Umatilla River, McKay Reservoir

Trib. of Columbia River, McKay Creek

Use Irrigation, Livestock, Supp. Irr. County Umatilla

Quantity of water (CFS) _____ No. of Acres _____

Name of ditch _____

App# Decree Per # Umatilla River Cert # 76715 PR Date 3-14-1903

App# S-9668 Per # S-7400 Cert # 79439 PR Date 7-1-1924

App# _____ Per # _____ Cert # _____ PR Date _____

App# _____ Per # _____ Cert # _____ PR Date _____

App# _____ Per # _____ Cert # _____ PR Date _____

FEES PAID		
Date	Amount	Receipt #
7-15-24	\$1,970.00	143327

FEES REFUNDED		
Date	Amount	Receipt #



Oregon

Tina Kotek, Governor

Water Resources Department

North Mall Office Building

725 Summer St NE, Suite A

Salem, OR 97301

Phone 503 986-0900

Fax 503 986-0904

www.oregon.gov/owrd

December 3, 2024

Westland Irrigation District

PO Box 944

Hermiston, OR 97838

REFERENCE: District Transfer T-14498

Enclosed is a copy of the final order approving your District Transfer.

The time allowed to complete the transfer is specified in the final order. You are required to submit a claim of beneficial use to this Department within one year of the date you complete the change(s) or within one year of the completion date authorized final order whichever comes first. If necessary, you may request more time by filing for transfer extension. All extensions are subject to approval.

To file a claim please include:

1. **A CLAIM OF BENEFICIAL USE form**
2. **A CLAIM OF BENEFICIAL USE SITE REPORT**
3. **A Claim of Beneficial Use Map** (this map does not need to be prepared by a Certified Water Rights Examiner (CWRE))

All forms needed to file a claim for a district transfer are available at

<https://www.oregon.gov/OWRD/programs/WaterRights/Transfers/DistTransfer/Pages/Forms.aspx>

If you have any questions related to the approval of this transfer, you may contact your caseworker Ann Reece by telephone at (503) 979-3214 or by e-mail at Ann.L.Reece@water.oregon.gov.

Sincerely,

Elyse D. Richman

Water Right Services Support

Transfers and Conservation Section

cc: Gregory M. Silbernagel, Watermaster Dist. # 5 (via email)
Richard F. Parsons, Agent
U.S. Bureau of Reclamation, Interested Party

Enclosure

**BEFORE THE WATER RESOURCES DEPARTMENT
OF THE
STATE OF OREGON**

In the Matter of Transfer Application)	FINAL ORDER APPROVING
T-14498, Umatilla)	A DISTRICT PERMANENT TRANSFER FOR
)	CHANGES IN PLACES OF USE

Authority

Oregon Revised Statutes (ORS) 540.570 to 540.580 establish the process in which a district may submit a request to transfer a water right within district boundaries. Oregon Administrative Rule (OAR) Chapter 690, Division 385 implements the statutes and provides the Department's procedures and criteria for evaluating district transfer applications.

Applicant

WESTLAND IRRIGATION DISTRICT
P.O. BOX 944
HERMISTON, OR 97838

Findings of Fact

1. On July 15, 2024, Westland Irrigation District (WID) filed a district transfer application to permanently change the places of use under Certificates 76715 and 79439. The Department assigned the application number T-14498.
2. Notice of the District Permanent Transfer Application was published on July 23, 2024, pursuant to ORS 540.580 and OAR 690-385-4400. No comments were filed in response to the notice.
3. The U.S. Bureau of Reclamation was notified of the transfer application on July 23, 2024; no comments were received within 90 days of the notification.
4. On August 29, 2024, the agent for the WID submitted a revised map to show the acreage within the quarter-quarter not modified by the transfer.
5. The portion of the first right to be transferred is as follows:
Certificate: 76715 in the name of WESTLAND IRRIGATION DISTRICT (confirmed by decree of the Circuit Court of the State of Oregon for Umatilla County)
Use: IRRIGATION AND STOCK WATER of 0.97ACRES

This final order in a contested case and is subject to judicial review by the Court of Appeals under ORS 183.482. Any petition for judicial review must be filed within the 60-day time period specified by ORS 183.482(1). Pursuant to ORS 536.075(2) and OAR 137-003-0675, you may petition for judicial review or petition the Director for reconsideration of this order. A petition for reconsideration may be granted or denied by the Director, and if no action is taken within 60 days following the date the petition was filed, the petition shall be deemed denied.

Within 20 days after this final order is issued (i.e., mailing date), the district or any protestant may file with the commission exceptions to the final order. The commission shall issue an order granting or denying the exceptions within 30 days after receiving the exceptions. ORS 540.580(10).

Priority Dates: MARCH 14, 1903

Limit/Duty: The amount of water used for irrigation, together with the amount secured under any other right existing for the same lands, is limited to a diversion of ONE-EIGHTIETH of one cubic foot per second (or its equivalent) from March 1 to November 1 and subject to the limitations of paragraph 32 of the Umatilla River Decree for each acre irrigated during the irrigation season of each year

Source: The UMATILLA RIVER, tributary of the COLUMBIA RIVER

Authorized Point of Diversion:

Twp	Rng	Mer	Sec	Q-Q	Measured Distances
3 N	29 E	WM	21	SW NE	WESTLAND CANAL: NORTH 76 DEGREES 45 MINUTES 56 SECONDS EAST, 2913.19 FEET FROM THE W¼ CORNER OF SECTION 21

Authorized Place of Use:

IRRIGATION							
Twp	Rng	Mer	Sec	Q-Q	Acres	Taxlot	Water User
4 N	28 E	WM	32	NW SW	0.62	1500	SMITH
4 N	28 E	WM	32	SW SW	0.35	1500	SMITH
TOTAL					0.97		

6. Transfer Application T-14498 proposes to change the place of use to:

Proposed Place of Use:

IRRIGATION							
Twp	Rng	Mer	Sec	Q-Q	Acres	Taxlot	Water User
4 N	28 E	WM	32	NW SW	0.57	1500	SMITH
4 N	28 E	WM	32	SW SW	0.40	1500	SMITH
TOTAL					0.97		

7. The portion of the second right to be transferred is as follows:

Certificate: 79439 in the name of U.S. BUREAU OF RECLAMATION (perfected under Permit S-7400)

Use: SUPPLEMENTAL IRRIGATION of 0.97 ACRES

Priority Date: JULY 1, 1924

Limit/Duty: The amount of water used for irrigation together with the amount secured under any other right existing for the same lands, is limited to a diversion of ONE-EIGHTIETH of one cubic foot per second (or its equivalent), provided further that the right allowed herein for supplemental irrigation shall be limited to any deficiency in the available supply of any prior right existing for the same land and shall not exceed the limitation allowed therein.

Source: MCKAY RESERVOIR (constructed under Permit R-584), a tributary of MCKAY CREEK

Authorized Points of Diversion:

Twp	Rng	Mer	Sec	Q-Q	Measured Distances
2 N	32 E	WM	34	NW SE	McKAY DAM
3 N	29 E	WM	21	SW NE	WESTLAND CANAL RE-DIVERSION: NORTH 76 DEGREES 45 MINUTES 56 SECONDS EAST, 2913.19 FEET FROM THE W¼ CORNER OF SECTION 21

Authorized Place of Use:

IRRIGATION							
Twp	Rng	Mer	Sec	Q-Q	Acres	Taxlot	Water User
4 N	28 E	WM	32	NW SW	0.62	1500	SMITH
4 N	28 E	WM	32	SW SW	0.35	1500	SMITH
TOTAL					0.97		

8. Transfer Application T-14498 proposes to change the place of use to:

Proposed Place of Use:

IRRIGATION							
Twp	Rng	Mer	Sec	Q-Q	Acres	Taxlot	Water User
4 N	28 E	WM	32	NW SW	0.57	1500	SMITH
4 N	28 E	WM	32	SW SW	0.40	1500	SMITH
TOTAL					0.97		

9. The Department finds that the district permanent transfer application was submitted according to ORS 540.580 and OAR 690-385-4000, contains the information required under OARs 690-385-4200 and 690-385-2000, and includes maps meeting the requirements of OARs 690-385-4300 and 690-385-2200.
10. The Department finds that the proposed district permanent transfer meets all the criteria set forth in ORS 540.580 and OAR 690-385-4000.
11. The water rights are subject to transfer as defined in OAR 690-385-0100(17).
12. The proposed changes in places of use will not result in enlargement of the rights as defined in OAR 690-385-0100(4).
13. The proposed changes in places of use will not result in injury to other water rights as defined in OAR 690-385-0100(6).
14. Any other applicable requirements for district permanent water right transfers are met as required in OAR 690-385-4500.


Conclusions of Law

The proposed changes in places of use as proposed in Transfer Application T-14498 comply with and satisfy the requirements of ORS 540.580 and OAR 690-385-4500.

Now, therefore, it is ORDERED:

1. The proposed changes in places of use to the water rights evidenced by Certificates 76715 and 79439 are approved.
2. The places of use from which the water rights are transferred off by Transfer T-14498 shall no longer be irrigated and are cancelled from Certificates 76715 and 79439.
3. The right to the use of the water at the places of use NOT modified by this order is restricted to beneficial and is subject to all other conditions and limitations contained in Certificates 76715 and 79439, and any related decree.
4. The water user shall maintain and operate the existing measurement device and shall make such improvements as may be required by the Department.
5. Full beneficial use of the water shall be made, consistent with the terms of this order, on or before **October 1, 2026**. A Claim of Beneficial Use shall be submitted by WID to the Department within one year after the deadline for completion of the changes and full beneficial use of the water.
6. Water right Certificates 76715 and 79439 are modified. After satisfactory proof of completion has been determined by the Department, superseding water right certificates will be issued when the Department determines it is necessary for record keeping.

Dated in Salem, Oregon on DEC 3 - 2024


Lisa J. Jaramillo, Transfer and Conservation Section Manager, for
IVAN GALL, DIRECTOR
Oregon Water Resources Department

Mailing Date: DEC 4 - 2024

Watermaster Review Form: Water Right Transfer



Oregon Water Resources Department
725 Summer St NE, Suite A
Salem, Oregon 97301-1266
(503) 986-0900
www.oregon.gov/OWRD

Transfer Application: T-14498

Review Due Date:

Applicant Name: Westland Irrigation District

Proposed Changes: ☒ POU ☐ POD ☐ POA ☐ USE ☐ OTHER

Reviewer(s): Greg Silbernagel

Date of Review: 11/26/2024

1. Do you have evidence that the right has not been used in the last 5 years and that the presumption of forfeiture would not likely be rebuttable? ☐ Yes ☒ No If "Yes", attach evidence (e.g. dated aerial photo showing pavement or building on the land for >5 yrs.)
2. Is there a history of regulation on the source that serves this (or these) right(s) that has involved the transferred right(s) and downstream water rights? ☒ Yes ☐ No Generally characterize the frequency of any regulation or explain why regulation has not occurred:
This area and these water rights participates in the Umatilla Management Plan and accumulation rotation system.
3. Have headgate notices been issued for the source that serves the transferred right(s)?
☐ Yes ☒ No ☐ Records not available.
4. In your estimation, after the proposed change, would distribution of water for the right(s) result in regulation of other water rights that would not have occurred if use under the original right(s) was/were maximized? ☐ Yes ☒ No If "Yes", explain:
5. In your estimation, if the proposed change is approved, are there upstream water rights that would be affected? ☐ Yes ☒ No If "Yes", describe how the rights would be affected and list the rights most affected:

6. Check here ☐ if it appears that downstream water rights benefit from return flows resulting from the current use of the transferred right(s)? If you check the box, generally characterize the locations where the return flows likely occur and list the water rights that benefit most:

☒ N/A

7. For POD changes and instream transfers, check here if there are channel losses between the old and new PODs or within the proposed instream reach? If you check the box, describe and, if possible, estimate the losses:

☒ N/A

8. For instream transfers that propose protection of a reach beyond the mouth of the source stream:

☒ N/A Would the quantity be measureable into the receiving stream consistent with OAR 690-077-0015(8)? ☐ Yes ☐ No

9. For POU changes: ☐ N/A Is it likely the original place of use would continue to receive water from the same source? ☐ Yes ☒ No If "Yes", explain:

10. For POU or USE changes: ☐ N/A In your best judgment, would use of the existing right at "full face value," result in the diversion of more water than can be used beneficially and without waste? ☐ Yes ☒ No If "Yes", explain:

11. For POU changes that involve micro-irrigation: ☒ N/A

- a. Has the applicant made changes (absent a transfer) to convert to micro-irrigation within the current place of use boundary of the water right proposed for transfer, and previously demonstrated to the Department through monitoring and site inspections by the Watermaster that the proposed transfer will not result in injury or enlargement?

☐ Yes ☐ No If "Yes", explain:

- b. Has a temporary transfer of this nature been previously filed and approved on the same lands (or portions thereof) as those lands involved in this transfer?

☐ Yes ☐ No If "Yes", answer the following:

- i. Were there any problems with more acres being irrigated (or wetted) than were authorized under the temporary transfer? ☐ Yes ☐ No If "Yes", explain:
- ii. Did the designated areas that were to remain dry (or not wetted) under the temporary transfer actually remain dry? ☐ Yes ☐ No If "No", explain:
- iii. Did the applicant comply with and meet all of the conditions of the temporary transfer? ☐ Yes ☐ No If "No", explain:
- iv. Do you have any other observations regarding the temporary transfer? ☐ Yes ☐ No If "Yes", describe:
- v. Did the applicant demonstrate to the Department through monitoring and site inspections by the Watermaster that neither injury nor enlargement occurred as a result of the temporary transfer? ☐ Yes ☐ No If "No", explain:

- c. To the best of your knowledge, if this transfer is approved, does it appear that:

i. "Injury" will occur to other water rights that share the same source?
☐ Yes ☐ No If "Yes", explain:

ii. "Enlargement" of the water right being transferred will occur?
☐ Yes ☐ No If "Yes", explain:

12. Are there other issues not identified through the above questions that should be considered in determining whether the change "can be effected without injury to other rights"?

☐ Yes ☒ No If "Yes", explain:

13. What alternatives may be available for addressing any issues identified above:

14. Do conditions need to be included in the transfer order to avoid enlargement of the right or injury to other rights? ☒ No ☒ Yes, as checked and provided below:

☐ For POU changes that involve micro-irrigation, provide the monitoring and reporting conditions necessary to prevent injury/enlargement:

☐ A Headgate should be required prior to diverting water.

☒ Measurement Devices for POD or POA: (if this condition is selected, also fill in the top sections of Page 4)

*a. Before water use may begin under this order, the water user shall install a **totalizing flow meter***, or, with prior approval of the Director, another suitable measuring device, ☒ at each point of diversion/appropriation (new and existing) **OR** at each new point of diversion/appropriation ☒ with the exception that water rights issued to the Bureau of Reclamation or an irrigation district (or similar entity) are not subject to this condition.*

b. The water user shall maintain the meters or measuring devices in good working order.

c. The water user shall allow the Watermaster access to the meters or measuring devices; provided however, where the meters or measuring devices are located within a private structure, the Watermaster shall request access upon reasonable notice.

☐ Reservoir water use measurement: (if this condition is selected, also fill in the top sections of Page 4)

*a. Before water use may begin under this order, the water user shall install **staff gages***, or, with prior approval of the Director, other suitable measuring devices, that measure the entire range and stage between empty and full in each reservoir. Staff gages shall be United States Geological Survey style.*

b. Before water use may begin under this order, if the reservoir is located in channel, weirs or other suitable measuring devices must be installed upstream and downstream of the reservoir, and, an adjustable outlet valve must be installed. The water user shall maintain such devices in good working order. A written waiver may be obtained, if in the judgment of the Director, the installation of weirs or other suitable measuring devices, or the adjustable outlet valve, will provide no public benefit.

* The following alternative device(s) should be substituted for the bold, underlined device in the above selected condition:

☐

Weir

☐

Submerged Orifice

☐

Parshall Flume

☐

Flow Restrictor

☐

Other: ____

Oregon Water Resources Department

Measurement Condition Information for the Applicant

(To be sent with the Draft Preliminary Determination or Final Order)

Transfer #: T- 14498



In order to avoid enlargement of the right or injury to other rights, a totalizing measurement device will be required to be installed prior to diversion of water, as a condition of this transfer:



at each point of diversion/appropriation (new and existing) OR



at each new point of diversion/appropriation.

For additional information, or to obtain approval of a different type of measurement device, the applicant should contact the area Watermaster:

Watermaster name: Greg Silbernagel

District: 5

Address: 116 SE Dorion Avenue

City/State/Zip: Pendleton, Oregon 97801

Phone: 541-969-1677

Email: Greg.M.Silbernagel@water.oregon.gov

Note: *If a device other than the one specified in the Preliminary Determination or Final Order is approved by the Watermaster, fill out and mail the form below to the Salem office.*

Approval of an Alternate Measurement Device T- *(to be filled out after consultation with the applicant, or after a site visit)*

On behalf of the Director, I authorize use of the following suitable **alternate measurement device**:

Watermaster signature

District

Date

If this form is used for approval of an alternative measurement device, it must be mailed to:

Oregon Water Resources Department
725 Summer Street NE, Suite A
Salem, OR 97301-1266



Oregon

Tina Kotek, Governor

Water Resources Department

North Mall Office Building

725 Summer St NE, Suite A

Salem, OR 97301

Phone 503 986-0900

Fax 503 986-0904

www.oregon.gov/owrd

July 18, 2024

Westland Irrigation District

PO Box 944

Hermiston, OR 97838

Reference: District Permanent Transfer T-14498

On July 15, 2024, we received your district transfer application requesting PLACE OF USE changes. The application was accompanied by \$1970.00. Your receipt number 143327 is enclosed.

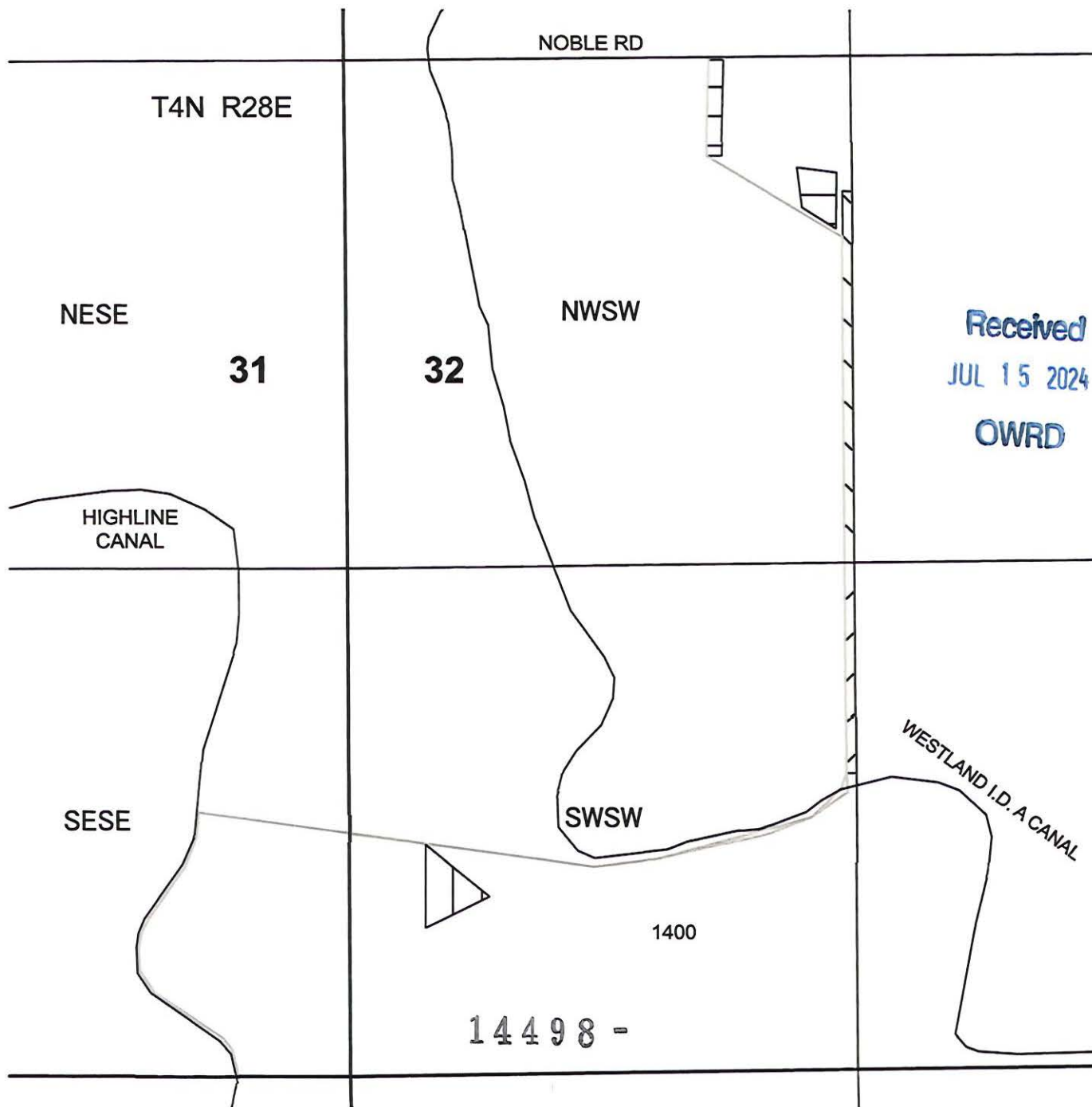
By copy of this letter, we are asking the Watermaster for their report regarding the potential for injury to existing water rights which may be caused by the change.

This application will be published on the Department's weekly notice dated July 23, 2024, viewable at http://apps.wrd.state.or.us/apps/misc/wrd_notice_view/?notice_id=21. A copy of the application can be assessed through this public notice link. Pursuant to Oregon administrative rules, the Department is requesting public comments on the recently filed district transfer application listed above. Comments may be submitted by any interested persons within 30 days of the weekly notice publication date. Comments must be received by the Department on or before August 22, 2024. For details on how to file comments please refer to the Department's weekly notice. Details for filing protests, if applicable, are also noted on the weekly notice.

If you have any questions, please call the Transfer Section, (503) 986-0935.

cc: Watermaster # 5, Gregory M. Silbernagel (*via email*)
Richard Parsons, Agent
Bureau of Reclamation
File

Enclosure



ALEX SMITH
29862 NOBLE RD
HERMISTON, OR 97838

WESTLAND IRRIG. DISTRICT
PERMANENT TRANSFER
CERTIFICATES 76715 & 79439

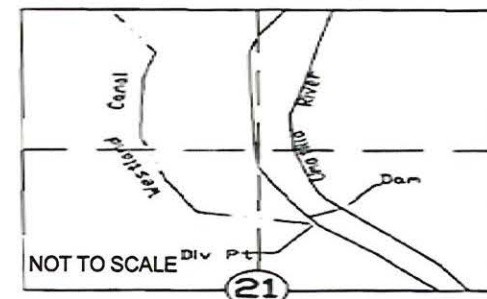
SITUATED IN
SECTION 32, TOWNSHIP 4 N
RANGE 28 E, W.M.
UMATILLA COUNTY OREGON

LEGEND

- | | |
|--|----------------------------------|
| | FROM LANDS
NW SW - 0.62 ACRES |
| | SW SW - 0.35 ACRES |
| | TO LANDS
NW SW - 0.57 ACRES |
| | SW SW - 0.40 ACRES |

WESTLAND CANAL POD - NORTH 76
DEGREES 45 MINUTES 56 SECONDS
EAST 2913.19 FEET FROM THE WEST 1/4
CORNER OF SECTION 21

T3N., R 29E., W.M.



0

400 ft

This map is not intended to provide
legal dimensions or locations of
property ownership lines

ParsonsWater Consulting LLC
rick.parsons@parsonwater.com
541.499.0257 303.667.5067

21

**STATE OF OREGON
WATER RESOURCES DEPARTMENT**

725 Summer St. N.E. Ste. A

SALEM, OR 97301-4172

(503) 986-0900 / (503) 986-0904 (fax)

RECEIPT # **143327**

INVOICE # _____

RECEIVED FROM: Alexander O Smith

BY: _____

APPLICATION _____

PERMIT _____

TRANSFER T-14498

CASH: ☐ CHECK: # 228 OTHER: (IDENTIFY) ☐ _____

TOTAL REC'D \$ 1,970.00

1083 TREASURY 4170 WRD MISC CASH ACCT

0407 COPIES \$ _____

OTHER: (IDENTIFY) _____ \$ _____

0243 I/S Lease _____ 0244 Muni Water Mgmt. Plan _____ 0245 Cons. Water _____

4270 WRD OPERATING ACCT

MISCELLANEOUS

0407 COPY & TAPE FEES 46110 \$ _____

0410 RESEARCH FEES \$ _____

0408 MISC REVENUE: (IDENTIFY) _____ \$ _____

TC162 DEPOSIT LIAB. (IDENTIFY) _____ \$ _____

0240 EXTENSION OF TIME \$ _____

WATER RIGHTS:

0201 SURFACE WATER \$ _____ 0202 \$ _____

0203 GROUND WATER \$ _____ 0204 \$ _____

0205 TRANSFER \$ 1,970.00

WELL CONSTRUCTION

0218 WELL DRILL CONSTRUCTOR \$ _____ 0219 \$ _____

LANDOWNER'S PERMIT 0220 \$ _____

OTHER (IDENTIFY) _____

0536 TREASURY 0437 WELL CONST. START FEE

0211 WELL CONST START FEE \$ _____ CARD# _____

0210 MONITORING WELLS \$ _____ CARD# _____

OTHER (IDENTIFY) _____

0607 TREASURY 0467 HYDRO ACTIVITY LIC NUMBER

0233 POWER LICENSE FEE (FW/WRD) \$ _____

0231 HYDRO LICENSE FEE (FW/WRD) \$ _____

HYDRO APPLICATION \$ _____

TREASURY OTHER / RDX

FUND _____ TITLE _____

OBJ. CODE _____ VENDOR # _____

DESCRIPTION _____ \$ _____

RECEIPT: **143327**

DATED: 7-15-24 BY: m-millb



Oregon Water Resources Department
725 Summer Street NE, Suite A
Salem Oregon 97301-1266
(503) 986-0900
www.wrd.state.or.us

Application for District Permanent Water Right

Transfer

Please type or print legibly in dark ink. If your application is incomplete or inaccurate, we will return it to you. If any requested information does not apply to your application, insert "N/A" to indicate "Not Applicable." You complete this form, please refer to notes and guidance included on the application. A summary of review criteria and procedures that are generally applicable to the application is available at www.wrd.state.or.us/OWRD/PUBS/forms.shtml#app_criteria_review.

Received
JUL 15 2024

Change in Place of Use Only

OWRD

1A. APPLICANT INFORMATION

IRRIGATION DISTRICT WESTLAND IRRIGATION DISTRICT		PHONE NO. 541.667.2030	ADDITIONAL CONTACT NO.
ADDRESS POB 944		COUNTY UMATILLA	
CITY HERMISTON	STATE OR	ZIP 97838	E-MAIL INFO@WESTLANDIRRIGATION.COM
BY PROVIDING AN E-MAIL ADDRESS, CONSENT IS GIVEN TO RECEIVE ALL CORRESPONDENCE FROM THE DEPARTMENT ELECTRONICALLY. COPIES OF THE FINAL ORDER DOCUMENTS WILL ALSO BE MAILED.			

1B. AGENT INFORMATION

AGENT/BUSINESS NAME RICK PARSONS / PARSONSWATER CONSULTING		PHONE NO. 541.499.0257	ADDITIONAL CONTACT NO. 303.667.5067
ADDRESS 1619 MINEAR RD		FAX NO.	
CITY MEDFORD	STATE OR	ZIP 97501	E-MAIL RICK.PARSONS@PARSONSWATER.COM
BY PROVIDING AN E-MAIL ADDRESS, CONSENT IS GIVEN TO RECEIVE ALL CORRESPONDENCE FROM THE DEPARTMENT ELECTRONICALLY. COPIES OF THE FINAL ORDER DOCUMENTS WILL ALSO BE MAILED.			

2. PROPOSED CHANGE(S) TO WATER RIGHT(S)

- List all water rights to be affected by this transfer. Indicate the certificate, permit, decree or other identifying number(s) in the table below: (Attach additional pages as necessary.)

	Certificate	Permit / Previous Transfer	Decree
1.	76715	-	
2.	79439	-	
3.		-	
4.		-	
5.		-	
6.		-	

Received
JUL 15 2024
OWRD

3. ATTACHMENTS

Check each of the following *attachments* included with this application. The application will be returned if all required attachments are not included.

Supplemental Form A – Description of Proposed Change(s) to a Water Right <input checked="" type="checkbox"/> A <u>separate</u> Supplemental Form A is enclosed for <u>each</u> water right to be affected by this transfer. Map <input checked="" type="checkbox"/> Permanent Transfer A map meeting the requirements of OAR 690-385-3300 must be included but need not be prepared by a Certified Water Right Examiner (CWRE).	Fees: <input checked="" type="checkbox"/> Amount enclosed: \$ <u>1970</u> See the Department's Fee Schedule at www.wrd.state.or.us or call (503) 986-0900. Land Use Compatibility Statement <input type="checkbox"/> The Land Use Information Form is <u>not</u> required if water is to be diverted, conveyed and/or used only on federal lands or if <u>ALL</u> of the following apply: a) a change in place of use only, b) a change that does not involve the placement or modification of structures, c) the use of water is for irrigation <u>only</u> and d) the use is located within an irrigation district or an exclusive farm use zone.
---	--

4. SIGNATURES

The district certifies the following:

- (1) The water rights proposed for transfer are water rights subject to transfer and are not subject to forfeiture for nonuse under ORS 540.610;
- (2) Each user affected by the proposed transfer has provided written authorization for the transfer and such authorization is on file with the district;
- (3) For lands which are no longer irrigated or susceptible of irrigation that are included in this transfer under the authority of ORS 540.572 and OAR 690-385-5000, notices as required under ORS.572 and OAR 690-385-5100 have been given to the user and any security interest holder of record of intent to transfer the right and the user was provided an opportunity to resolve the matter in the manner described by ORS 540.572 and OAR 690-385-5400 and 690-385-5600.
- (4) On behalf of the district, I affirm to the best of my knowledge the information contained in this application is true and accurate.


District Manager signature
OR

CURTIS ENGBRETSON
name (print)

7-9-2024
date

Authorized District Representative signature

name (print)

date

Before submitting your application to the Department, be sure you have:

- Answered each question completely.
- Included all the required attachments.
- Included a check payable to the Oregon Water Resources Department for the appropriate amount.



District Permanent Water Right Transfer Application
Supplemental Form A

Received
JUL 15 2024
OWRD

DESCRIPTION OF PROPOSED CHANGE(S) TO A WATER RIGHT

List only one water right per page. **A separate Supplemental Form A must be completed for each certificate, permit, decree, or other right involved in the proposed transfer.**

Attach additional copies of Supplemental Form A as needed to describe other certificates, permits, decrees or other rights involved in this transfer.

1. CURRENT WATER RIGHT INFORMATION

Water Right Subject to Transfer (check and complete one of the following):

<input checked="" type="checkbox"/> Certificated Right	76715 Certificate Number	
<input type="checkbox"/> Adjudicated, Non-certificated Right	Name of Decree	Page Number
<input type="checkbox"/> Permit for which Proof has been Approved	- Permit Number	Date Claim of Beneficial Use Submitted
<input type="checkbox"/> Transferred Right for which Proof has been Filed	- Previous Transfer Number	Date Claim of Beneficial Use Submitted
<input type="checkbox"/> Permit for Supplemental Irrigation	- Permit Number	

▪ Name on Permit, Certificate, or Decree: WESTLAND IRRIGATION DISTRICT

▪ Priority Date(s): MARCH 14, 1903

If there are **multiple Priority Dates** identified on the water right, any information provided in Supplemental Form A of this application must identify which priority date is associated with each of the authorized points of diversion or appropriation and places of use.

Source(s) of Water to be Affected by Transfer: UMATILLA RIVER

Tributary to: COLUMBIA RIVER

▪ Are there **other water rights**, Permits or Ground Water Registrations associated with this land?

☒ Yes ☐ No

If "Yes", what are the Permit, Registration or Certificate Numbers? C-79439

Any "layered" water use or a right that is supplemental to a primary right proposed for transfer **must be included in the transfer or be cancelled.**

▪ Certificate Number or other identifying number: 76715

The following information must be provided only for those points of diversion or appropriation that are involved in the transfer.

If a point of diversion or appropriation is not numbered on the decree or water right certificate or permit, assign it a unique number in the following table (e.g. POD #1 or POA(well) #1). Use the number to refer to the point of diversion or appropriation serving the place of use described in Tables I and II. Note: Permanent district transfers do not allow for a change in point of diversion or appropriation to serve the proposed place of use.

Government lot and donation land claim numbers must be included in the table below **only** if the information is reflected on the existing water right.

Location of Existing Authorized Point(s) of Diversion (POD) or Appropriation (POA):
(i.e., the allowed point(s) of diversion or appropriation listed on the water right for the "FROM" or "OFF" lands)

AUTHORIZED POINT(S) of DIVERSION (POD) or APPROPRIATION (POA)							
POD# or POA#	TWP	RNG	SEC	QQ	DLC	GOV'T LOT	MEASURED DISTANCES
WID POD	3 N	29 E	21	SW NW			NORTH 76 DEGREES 45 MINUTES 56 SECONDS 2913.19 FEET FROM WEST QUARTER CORNER OF SECTION 21

Received
JUL 15 2024
OWRD

▪ Certificate Number or other identifying number: 76715

Provided the district filed notice of a change in place of use pursuant to OAR 690-385-4100, reference the District Internal Notice Number (DINN) used to describe the change(s) to be made permanent by this transfer.

Government lot (GOVT LOT) and donation land claim numbers (DLC) must be included in the tables below **only** if the information is reflected on the existing water right.

TABLE I. – AUTHORIZED PLACE OF USE												
POD# or POA#	PRIORITY DATE	USE	LEGAL DESCRIPTION							ACRES	USER NAME	DINN
			TWP	RNG	SEC	QQ	DLC	GOV'T LOT	TAX LOT			
1	3/14/1903	IRRIG	4 N	28 E	32	NW SW			1400	0.62	ALEX SMITH	
1	3/14/1903	IRRIG	4 N	28 E	32	SW SW			1400	0.35	ALEX SMITH	
TOTAL:										0.97		

TABLE II. – PROPOSED PLACE OF USE												
POD / POA #	PRIORITY DATE	USE	LEGAL DESCRIPTION							ACRES	USER NAME	DINN
			TWP	RNG	SEC	QQ	DLC	GOV'T LOT	TAX LOT			
1	3/14/1903	IRRIG	4 N	28 E	32	NW SW			1400	0.57	ALEX SMITH	
1	3/14/1903	IRRIG	4 N	28 E	32	SW SW			1400	0.40	ALEX SMITH	
TOTAL:										0.97		

Received
JUL 15 2024
OWRD



District Permanent Water Right Transfer Application
Supplemental Form A

Received
JUL 15 2024
OWRD

DESCRIPTION OF PROPOSED CHANGE(S) TO A WATER RIGHT

List only one water right per page. A separate Supplemental Form A must be completed for each certificate, permit, decree, or other right involved in the proposed transfer.

Attach additional copies of Supplemental Form A as needed to describe other certificates, permits, decrees or other rights involved in this transfer.

1. CURRENT WATER RIGHT INFORMATION

Water Right Subject to Transfer (check and complete one of the following):

<input checked="" type="checkbox"/> Certificated Right	79439	
	Certificate Number	
<input type="checkbox"/> Adjudicated, Non-certificated Right	Name of Decree	Page Number
<input type="checkbox"/> Permit for which Proof has been Approved	-	Date Claim of Beneficial Use Submitted
	Permit Number	
<input type="checkbox"/> Transferred Right for which Proof has been Filed	-	Date Claim of Beneficial Use Submitted
	Previous Transfer Number	
<input type="checkbox"/> Permit for Supplemental Irrigation	-	
	Permit Number	

▪ Name on Permit, Certificate, or Decree: U.S. BUREAU OF RECLAMATION

▪ Priority Date(s): JULY 1, 1924

If there are **multiple Priority Dates** identified on the water right, any information provided in Supplemental Form A of this application must identify which priority date is associated with each of the authorized points of diversion or appropriation and places of use.

Source(s) of Water to be Affected by Transfer: UMATILLA RIVER

Tributary to: COLUMBIA RIVER

▪ Are there **other water rights**, Permits or Ground Water Registrations associated with this land?

☒ Yes ☐ No

If "Yes", what are the Permit, Registration or Certificate Numbers? C-76715

Any "layered" water use or a right that is supplemental to a primary right proposed for transfer **must be included in the transfer or be cancelled.**

▪ Certificate Number or other identifying number: 79439

The following information must be provided only for those points of diversion or appropriation that are involved in the transfer.

If a point of diversion or appropriation is not numbered on the decree or water right certificate or permit, assign it a unique number in the following table (e.g. POD #1 or POA(well) #1). Use the number to refer to the point of diversion or appropriation serving the place of use described in Tables I and II. Note: Permanent district transfers do not allow for a change in point of diversion or appropriation to serve the proposed place of use.

Government lot and donation land claim numbers must be included in the table below **only** if the information is reflected on the existing water right.

Location of Existing Authorized Point(s) of Diversion (POD) or Appropriation (POA):

(i.e., the allowed point(s) of diversion or appropriation listed on the water right for the "FROM" or "OFF" lands)

AUTHORIZED POINT(S) of DIVERSION (POD) or APPROPRIATION (POA)							
POD# or POA#	TWP	RNG	SEC	QQ	DLC	GOV'T LOT	MEASURED DISTANCES
WID POD	3 N	29 E	21	SW NW			NORTH 76 DEGREES 45 MINUTES 56 SECONDS 2913.19 FEET FROM WEST QUARTER CORNER OF SECTION 21

Received

JUL 15 2024

OWRD

Received

JUL 15 2024

OWRD

▪ Certificate Number or other identifying number: 79439

Provided the district filed notice of a change in place of use pursuant to OAR 690-385-4100, reference the District Internal Notice Number (DINN) used to describe the change(s) to be made permanent by this transfer.

Government lot (GOVT LOT) and donation land claim numbers (DLC) must be included in the tables below **only** if the information is reflected on the existing water right.

TABLE I. – AUTHORIZED PLACE OF USE												
POD# or POA#	PRIORITY DATE	USE	LEGAL DESCRIPTION							ACRES	USER NAME	DINN
			TWP	RNG	SEC	QQ	DLC	GOV'T LOT	TAX LOT			
1	7/1/1924	IRRIG	4 N	28 E	32	NW SW			1400	0.62	ALEX SMITH	
1	7/1/1924	IRRIG	4 N	28 E	32	SW SW			1400	0.35	ALEX SMITH	
TOTAL:										0.97		

TABLE II. – PROPOSED PLACE OF USE												
POD / POA #	PRIORITY DATE	USE	LEGAL DESCRIPTION							ACRES	USER NAME	DINN
			TWP	RNG	SEC	QQ	DLC	GOV'T LOT	TAX LOT			
1	7/1/1924	IRRIG	4 N	28 E	32	NW SW			1400	0.57	ALEX SMITH	
1	7/1/1924	IRRIG	4 N	28 E	32	SW SW			1400	0.40	ALEX SMITH	
TOTAL:										0.97		

Received

JUN 15 2024

OWRD