

TEMPORARY

T-14628

Name Chad Del CurtoAddress 42173 Moody Rd  
Richland, OR 97870

## DESCRIPTION OF WATER RIGHT(s)

Name of Stream Eagle Creek, Little Eagle Creek, Ethel Creek, Conundrum Spring,  
Summit Creek  
Trib. of Powder River, Eagle CreekUse Irrigation County Baker  
Quantity of water (CFS) \_\_\_\_\_ No. of Acres \_\_\_\_\_

Name of ditch \_\_\_\_\_

App#	Decree	Per #	Powder River	Cert #	4703	PR Date	12/31/1882
App#	Decree	Per #	Powder River	Cert #	83363	PR Date	12/31/1881
App#		Per #		Cert #		PR Date	
App#		Per #		Cert #		PR Date	
App#		Per #		Cert #		PR Date	

## FEES PAID

Date	Amount	Receipt #
3-21-2025	\$1,368.00	144909

Change in POU, APODDate Filed 3/21/2025Initial notice date 4/1/2025

DPD issued date \_\_\_\_\_

PD issued date \_\_\_\_\_

PD notice date \_\_\_\_\_

Date of FO 5/1/2025 Vol 134 Page 515-519

C-Date \_\_\_\_\_

COBU due date \_\_\_\_\_

COBU Received date \_\_\_\_\_

Certificate issued \_\_\_\_\_

## FEES REFUNDED

Date	Amount	Receipt #
------	--------	-----------

Assignments: \_\_\_\_\_

Irrigation District \_\_\_\_\_

Agent \_\_\_\_\_

CWRE \_\_\_\_\_

CC's list Baker County☐ - Oversized map - Location \_\_\_\_\_





# Oregon

Tina Kotek, Governor

## Water Resources Department

North Mall Office Building

725 Summer St NE, Suite A

Salem, OR 97301

Phone 503 986-0900

Fax 503 986-0904

[www.oregon.gov/owrd](http://www.oregon.gov/owrd)

May 1, 2025

Chad Del Curto  
42173 Moody Rd  
Richland, OR 97870

REFERENCE: District Temporary Transfer Application T-14628

Enclosed is a copy of the final order approving your TEMPORARY water right transfer application.

The temporary change shall be effective at the **beginning of the 2026** irrigation season. The use shall revert to the original authorized place of use at the **end of the 2030** irrigation season.

If you have any questions related to the approval of this temporary transfer, you may contact your caseworker, Joan Smith, by telephone at (503) 986-0892 or by e-mail at [Joan.m.smith@water.oregon.gov](mailto:Joan.m.smith@water.oregon.gov).

Sincerely,

David V. Jones Jr  
Water Rights Services Support  
Transfers and Conservation Section

cc: Marcy J. Osborn, Watermaster Dist. # 8 (via email)  
Baker County, Local Government

Enclosure



**BEFORE THE WATER RESOURCES DEPARTMENT  
OF THE  
STATE OF OREGON**

In the Matter of Transfer Application	)	FINAL ORDER APPROVING TEMPORARY
T-14628, Baker County	)	CHANGES IN PLACES OF USE AND
	)	ADDITIONAL POINTS OF DIVERSION

**Authority**

Oregon Revised Statute (ORS) 540.505 to 540.580 establish the process in which a water right holder may submit a request to temporarily transfer the place of use and, if necessary to convey the water to the temporary place of use, the point of diversion authorized under an existing water right.

Oregon Administrative Rule (OAR) Chapter 690, Division 380 implements the statutes and provides the Department's procedures and criteria for evaluating transfer applications.

**Applicant**

CHAD DEL CURTO  
42173 MOODY RD  
RICHLAND, OR 97870

**Findings of Fact**

1. On March 21, 2025, CHAD DEL CURTO filed an application to temporarily change the places of use and add points of diversion to serve the proposed places of use under Certificates 4703 and 83363 for a period of 5 years. The Department assigned the application number T-14628.
2. Notice of the application for transfer was published on April 1, 2025, pursuant to OAR 690-380-4000.
3. The portion of the first right to be temporarily transferred is as follows:  

<b>Certificate:</b>	4703 in the name of GEORGE M. MOODY (Confirmed by Powder River Decree)
<b>Use:</b>	IRRIGATION of 20.0 ACRES
<b>Priority Date:</b>	1882
<b>Rate:</b>	0.5 CUBIC FEET PER SECOND

This is a final order in other than a contested case. This order is subject to judicial review under ORS 183.484. Any petition for judicial review must be filed within the 60-day time period specified by ORS 183.484(2). Pursuant to ORS 536.075 and OAR 137-004-0080, you may petition for judicial review or petition the Director for reconsideration of this order. A petition for reconsideration may be granted or denied by the Director, and if no action is taken within 60 days following the date the petition was filed, the petition shall be deemed denied.



**Limit/Duty:** The amount of water to which such right is entitles, for the purposes aforesaid, is limited to an amount actually beneficially used for said purposes and shall not exceed ONE-FORTIETH of one cubic foot per second per acre, and shall be subject to all other conditions and limitations contained in said decree.

**Source:** LITTLE EAGLE CREEK, ETHEL CREEK, CONUNDRUM SPRING and SUMMIT CREEK tributaries of EAGLE CREEK AND EAGLE CREEK a tributary of POWDER RIVER

**Authorized Point of Diversion:** Not described on certificate

**Authorized Place of Use:**

IRRIGATION					
Twp	Rng	Mer	Sec	Q-Q	Acres
9 S	45 E	WM	24	NW NW	20.0

4. Certificate 4703 does not provide a description of the authorized point of diversion; however, the applicant provided a description of the point of diversion as follows:

Twp	Rng	Mer	Sec	Q-Q	Measured Distances
8 S	45 E	WM	33	SE NW	NEWT YOUNG – 690 FEET NORTH AND 1240 FEET WEST FROM THE C1/4 CORNER OF SECTION 33

5. Temporary Transfer Application T-14628 proposes to temporarily change the place of use of the right to:

IRRIGATION					
Twp	Rng	Mer	Sec	Q-Q	Acres
9 S	45 E	WM	24	SE NW	20.0

6. An additional point of diversion is necessary to convey the water to the proposed temporary place of use. Temporary Transfer Application T-14628 proposes an additional point of diversion approximately 2.5 mile downstream to:

Twp	Rng	Mer	Sec	Q-Q	Measured Distances
9 S	45 E	WM	10	SE NW	KAY YOUNG – 940 FEET NORTH AND 190 FEET WEST FROM THE C1/4 CORNER OF SECTION 10

7. The portion of the second right to be temporarily transferred is as follows:

**Certificate:** 83363 in the name of PAUL KNOBLAUCH (Confirmed by Powder River Decree)

**Use:** IRRIGATION of 20.0 ACRES

**Priority Date:** 1881

**Rate:** 0.5 CUBIC FEET PER SECOND



**Limit/Duty:** The amount of water to which this right is entitled is limited to an amount actually used beneficially, and shall not exceed ONE-FORTIETH OF ONE CUBIC FOOT PER SECOND PER ACRE, or its equivalent in case of rotation, measured at the point of diversion and shall be subject to all other conditions and limitations contained in said decree.

**Source:** EAGLE CREEK a tributary to the POWDER RIVER

**Authorized Place of Use:**

IRRIGATION					
Twp	Rng	Mer	Sec	Q-Q	Acres
9 S	45 E	WM	24	SE NW	20.0

8. Temporary Transfer Application T-14628 proposes to temporarily change the place of use of the right to:

IRRIGATION					
Twp	Rng	Mer	Sec	Q-Q	Acres
9 S	45 E	WM	24	NW NW	20.0

9. Certificate 83363 does not provide a description of the authorized point of diversion; however, the applicant provided a description of the point of diversion as follows:

Twp	Rng	Mer	Sec	Q-Q	Measured Distances
9 S	45 E	WM	10	SE NW	KAY YOUNG – 940 FEET NORTH AND 190 FEET WEST FROM THE C1/4 CORNER OF SECTION 10

10. An additional point of diversion is necessary to convey the water to the proposed temporary place of use. Temporary Transfer Application T-14628 proposes an additional point of diversion approximately 2.5 mile upstream to:

Twp	Rng	Mer	Sec	Q-Q	Measured Distances
8 S	45 E	WM	33	SE NW	NEWT YOUNG – 690 FEET NORTH AND 1240 FEET WEST FROM THE C1/4 CORNER OF SECTION 33

***Temporary Transfer Review Criteria***

11. Water has been used within the last five years according to the terms and conditions of the rights. There is no evidence available that would demonstrate that the rights are subject to forfeiture under ORS 540.610.
12. A diversion structure and ditch sufficient to use the full amount of water allowed under the existing rights are present.
13. The proposed changes would prevent the lands from which the water right is removed during the period of the temporary transfer from receiving water under the transferred rights, as required by ORS 540.523(7).



14. The proposed changes would not result in injury to other water rights. This finding is made through an abbreviated review recognizing that the transfer may be revoked under ORS 540.523(5) if the Department later finds that the transfer is causing injury to any existing water right.

### **Conclusions of Law**

The temporary changes in places of use and additional points of diversion to convey water to the temporary places of use proposed in Temporary Transfer Application T-14628 are consistent with the requirements of ORS 540.523 and OAR 690-380-8000.

### **Now, therefore, it is ORDERED:**

1. The temporary change in places of use and additional points of diversion to convey water to the temporary places of use proposed in Temporary Transfer Application T-14628 are approved.
2. The former places of use **shall not** be irrigated as part of these water rights during the 2026, 2027, 2028, 2029, and 2030 irrigation seasons.
3. The use shall revert to the authorized places of use at the end of the 2030 irrigation season. The authorization to use the additional points of diversion shall be terminated concurrently.
4. The approval of this temporary transfer may be revoked or modified if the Department finds the changes cause injury to any existing water right.
5. The quantity of water diverted at the proposed temporary additional points of diversion, together with that diverted at the original points of diversion, shall not exceed the quantity of water lawfully available at the original points of diversion.
6. A subsequent application for permanent transfer of Certificates 4703 and 83363 shall be subject to a full and complete review to determine consistency with the requirements of OAR Chapter 690, Division 380. Approval of this temporary transfer does not establish a precedent for approval of a subsequent application filed for a permanent transfer.
7. The use of water at the temporary places of use authorized by this transfer shall be in accordance with the terms and conditions of Certificates 4703 and 83363.



8. The time during which water is used under this approved temporary transfer does not apply toward a finding of forfeiture under ORS 540.610.
9. The use of the remaining water rights described by Certificates 4703 and 83363 shall continue to be in accordance with the terms and conditions of Certificates 4703 and 83363.

Dated in Salem, Oregon on **MAY 01 2025**



Lisa J. Jaramillo, Transfer and Conservation Section Manager, for  
IVAN GALL, DIRECTOR  
Oregon Water Resources Department

*Mailing Date:* **MAY 02 2025**

# WATER RIGHT TRANSFER COVER SHEET

Transfer: T-14628

Transfer Specialist: *J. [Signature]*

Transfer Type: Temporary Transfer

DROUGHT? ☐

<b>Applicant:</b> Chad Del Curto 42173 Moody Rd Richland, OR 97870	<b>Agent:</b>	<b>Receiving Landowner:</b>
<b>Current Landowner if other than Applicant:</b>	<b>CWRE:</b>	<b>Irrigation District:</b>
<b>Affected Local Gov'ts:</b> Baker County	<b>Affected Tribal Gov't:</b>	<b>BOR Notified (date):</b>

## Water Rights Affected

File Marked	App. File # or Decree Name	Permit	Certificate
<input type="checkbox"/>	Decree	Powder River	4703
<input type="checkbox"/>	Decree	Powder River	83363
<input type="checkbox"/>			

## Key Dates & Initial Actions (Support Staff)

Rec'd: March 21, 2025	Proposed Action(s): ADDITIONAL POINT OF DIVERSION; PLACE OF USE	
Fees Pd: 1368.00	Acknowledgement Letter Sent <input checked="" type="checkbox"/>	Basin: 9 Powder
Initial Public Notice:	County sent cc: of Ack Letter <input checked="" type="checkbox"/>	County: BAKER
WM District: 8 Marcy J. Osborn	WM Review request sent: 3/28/2025	WM Review date received:
Groundwater	GW Review sent:	GW Review date received:

## Peer Review:

Document	Drafted	Peer Review	Coordinator	Changes Made	Signature Bin	Signature Date
FO	Date: 4/9/25 Initials: <i>J. [Signature]</i>	Date: 4/10/25 Initials: <i>AD</i>	Date: 4/22/25 Initials: <i>GAX</i>	Date: 4/22/25 Initials: <i>[Signature]</i>	Date: 4/22/25 No. of docs for sig: 1 WM Sheet <input type="checkbox"/>	Date: 5/1/2025

Special Issues:

*Flip Flop*

*5 year temp start date*

*2026*

Special Order Volume: Vol. *134*

Pages *515-519*

*2026 → 2030*

## STATE OF OREGON

COUNTY OF BAKER

## CERTIFICATE OF WATER RIGHT

This is to Certify, That GEORGE M. MOODY,

of Richland, State of Oregon, has a right to the use of

the waters of LITTLE EAGLE CREEK, ETHEL CREEK, CONUNDEUM SPRING & SUMMIT CREEK, tributaries of Eagle Creek, and EAGLE CREEK, a tributary of Powder River, for the purpose of irrigation of 128 acres of land;

and that said right has been confirmed by decree of the Circuit Court of the State of Oregon for Baker County, and the said decree entered of record at Salem, in the Order Record of the STATE WATER BOARD of the State of Oregon, in Volume six, at page 291; that the priority of the right thereby confirmed dates from 1882 for 87 acres; 1894 for 41 acres;

that the amount of water to which such right is entitled, for the purposes aforesaid, is limited to an amount actually beneficially used for said purposes, and shall not exceed one-fortieth of one cubic foot per second per acre, and shall be subject to all other conditions and limitations contained in said decree.

A description of the lands irrigated under such right, and to which the water is appurtenant (or, if for other purposes, the place where such water is put to beneficial use), is as follows:

Forty acres in Northwest quarter of Northwest quarter of Section Twenty-four; thirty-seven acres in Southwest quarter of Northeast quarter of Section Fourteen; ten acres in Southwest quarter of Northwest quarter; twenty-two acres in Northwest quarter of Northwest quarter; nineteen acres in Southeast quarter of Northwest quarter of Section thirteen, Township Nine South, Range Forty-five East of Willamette Meridian, in Baker County, Oregon.

The right to the use of the water for irrigation purposes is restricted to the lands or place of use herein described.

WITNESS the seal and signature of the State  
Water Board, affixed this 15th day  
of February, 1923.

STATE WATER BOARD

(Seal of State Water Board)

By ..... FEROY A. CUPPER .....  
State Engineer, President

Attest:

R. H. POTTER

Secretary

Recorded in State Record of Water Right Certificates, Volume 5, page 47C3.



STATE OF OREGON

COUNTY OF BAKER

CERTIFICATE OF WATER RIGHT

THIS CERTIFICATE ISSUED TO

PAUL KNOBLAUCH  
RICHLAND, OR 97870

confirms the right to use the waters of EAGLE CREEK, tributary to the POWDER RIVER, for IRRIGATION of 150.6 ACRES.

This right was confirmed by decree of the Circuit Court of the State of Oregon for Baker County. The decree is of record at Salem, in the Order Record of the Water Resources Director in Volume 6, at Page 291. The date of priority is 1881.

The amount of water to which this right is entitled is limited to an amount actually used beneficially, and shall not exceed ONE-FORTIETH OF ONE CUBIC FOOT PER SECOND PER ACRE, or its equivalent in case of rotation, measured at the point of diversion and shall be subject to all other conditions and limitations contained in said decree.

A description of the place of use to which this right is appurtenant is as follows:

IRRIGATION					
Twp	Rng	Mer	Sec	Q-Q	Acres
9 S	45 E	WM	24	SE NW	40.0
9 S	45 E	WM	24	NE SW	30.6
9 S	45 E	WM	24	NW SE	40.0
9 S	45 E	WM	24	SW SE	40.0

The right to the use of the water for the purposes aforesaid is restricted to the lands or place of use herein described.

This certificate describes that portion of the water right confirmed by Certificate 49435, State Record of Water Right Certificates, NOT modified by the provisions of an order of the Water Resources Director entered JUL 20 2007 approving Transfer Application T-9979 for a change in point of diversion and partial cancellation of a water right.

The issuance of this superseding certificate does not confirm the status of the water right in regard to the provisions of ORS 540.610 pertaining to forfeiture or abandonment.

WITNESS the signature of the Water Resources Director, affixed JUL 20 2007.

  
Phillip C. Ward, Director

## Watermaster Review Form: Water Right Transfer



Oregon Water Resources Department  
725 Summer St NE, Suite A  
Salem, Oregon 97301-1266  
(503) 986-0900  
[www.oregon.gov/OWRD](http://www.oregon.gov/OWRD)

Transfer Application: T-14628

Review Due Date: 04/27/2025

Applicant Name: Chad Delcurto

Proposed Changes: ☒ POU ☒ POD ☐ POA ☐ USE ☐ OTHER

Reviewer(s): Marcy Osborn

Date of Review: 03/31/2025

1. Do you have evidence that the right has not been used in the last 5 years and that the presumption of forfeiture would not likely be rebuttable? ☐ Yes ☒ No If "Yes", attach evidence (e.g. dated aerial photo showing pavement or building on the land for >5 yrs.)
2. Is there a history of regulation on the source that serves this (or these) right(s) that has involved the transferred right(s) and downstream water rights? ☒ Yes ☐ No Generally characterize the frequency of any regulation or explain why regulation has not occurred:  
Eagle Creek is regulated every year.
3. Have headgate notices been issued for the source that serves the transferred right(s)?  
☐ Yes ☒ No ☐ Records not available.
4. In your estimation, after the proposed change, would distribution of water for the right(s) result in regulation of other water rights that would not have occurred if use under the original right(s) was/were maximized? ☐ Yes ☒ No If "Yes", explain:
5. In your estimation, if the proposed change is approved, are there upstream water rights that would be affected? ☐ Yes ☒ No If "Yes", describe how the rights would be affected and list the rights most affected:

6. Check here ☐ if it appears that downstream water rights benefit from return flows resulting from the current use of the transferred right(s)? If you check the box, generally characterize the locations where the return flows likely occur and list the water rights that benefit most:

☒ N/A

7. For POD changes and instream transfers, check here if there are channel losses between the old and new PODs or within the proposed instream reach? If you check the box, describe and, if possible, estimate the losses:

☒ N/A

8. For instream transfers that propose protection of a reach beyond the mouth of the source stream:

☒ N/A Would the quantity be measureable into the receiving stream consistent with OAR 690-077-0015(8)? ☐ Yes ☐ No

9. For POU changes: ☐ N/A Is it likely the original place of use would continue to receive water from the same source? ☒ Yes ☐ No If "Yes", explain:

The applicant is "flip flopping" priority dates so both "from" ground will still receive water.

10. For POU or USE changes: ☐ N/A In your best judgment, would use of the existing right at "full face value," result in the diversion of more water than can be used beneficially and without waste?

☐ Yes ☒ No If "Yes", explain:

11. For POU changes that involve micro-irrigation: ☒ N/A

- a. Has the applicant made changes (absent a transfer) to convert to micro-irrigation within the current place of use boundary of the water right proposed for transfer, and previously demonstrated to the Department through monitoring and site inspections by the Watermaster that the proposed transfer will not result in injury or enlargement?

☐ Yes ☐ No If "Yes", explain:

- b. Has a temporary transfer of this nature been previously filed and approved on the same lands (or portions thereof) as those lands involved in this transfer?

☒ Yes ☐ No If "Yes", answer the following:

- i. Were there any problems with more acres being irrigated (or wetted) than were authorized under the temporary transfer? ☐ Yes ☒ No If "Yes", explain:

- ii. Did the designated areas that were to remain dry (or not wetted) under the temporary transfer actually remain dry? ☐ Yes ☒ No If "No", explain:

This ground was previously involved in a temporary transfer that flip flopped priority dates. All ground still had water rights.

- iii. Did the applicant comply with and meet all of the conditions of the temporary transfer? ☒ Yes ☐ No If "No", explain:

- iv. Do you have any other observations regarding the temporary transfer?

☒ Yes ☐ No If "Yes", describe:

I did not receive any complaints regarding the previous temp transfer.

- v. Did the applicant demonstrate to the Department through monitoring and site inspections by the Watermaster that neither injury nor enlargement occurred as a result of the temporary transfer? ☒ Yes ☐ No If "No", explain:

- c. To the best of your knowledge, if this transfer is approved, does it appear that:

- i. "Injury" will occur to other water rights that share the same source?

☐ Yes ☒ No If "Yes", explain:

- ii. "Enlargement" of the water right being transferred will occur?

☐ Yes ☒ No If "Yes", explain:



12. Are there other issues not identified through the above questions that should be considered in determining whether the change "can be effected without injury to other rights"?

☐ Yes ☒ No If "Yes", explain:

13. What alternatives may be available for addressing any issues identified above:

All PODs currently have measuring devices.

14. Do conditions need to be included in the transfer order to avoid enlargement of the right or injury to other rights? ☒ No ☐ Yes, as checked and provided below:

☐ For POU changes that involve micro-irrigation, provide the monitoring and reporting conditions necessary to prevent injury/enlargement:

☐ A Headgate should be required prior to diverting water.

☐ Measurement Devices for POD or POA: (if this condition is selected, also fill in the top sections of Page 4)

*a. Before water use may begin under this order, the water user shall install a totalizing flow meter\*, or, with prior approval of the Director, another suitable measuring device, ☐ at each point of diversion/appropriation (new and existing) OR at each new point of diversion/appropriation ☐ with the exception that water rights issued to the Bureau of Reclamation or an irrigation district (or similar entity) are not subject to this condition.*

*b. The water user shall maintain the meters or measuring devices in good working order.*

*c. The water user shall allow the Watermaster access to the meters or measuring devices; provided however, where the meters or measuring devices are located within a private structure, the Watermaster shall request access upon reasonable notice.*

☐ Reservoir water use measurement: (if this condition is selected, also fill in the top sections of Page 4)

*a. Before water use may begin under this order, the water user shall install staff gages\*, or, with prior approval of the Director, other suitable measuring devices, that measure the entire range and stage between empty and full in each reservoir. Staff gages shall be United States Geological Survey style.*

*b. Before water use may begin under this order, if the reservoir is located in channel, weirs or other suitable measuring devices must be installed upstream and downstream of the reservoir, and, an adjustable outlet valve must be installed. The water user shall maintain such devices in good working order. A written waiver may be obtained, if in the judgment of the Director, the installation of weirs or other suitable measuring devices, or the adjustable outlet valve, will provide no public benefit.*

\* The following alternative device(s) should be substituted for the bold, underlined device in the above selected condition:

☐

Weir

☐

Submerged Orifice

☐

Parshall Flume

☐

Flow Restrictor

☐

Other: \_\_\_\_\_

## Oregon Water Resources Department

## Measurement Condition Information for the Applicant

(To be sent with the Draft Preliminary Determination or Final Order)

Transfer #: T-14628

- ☐ In order to avoid enlargement of the right or injury to other rights, a \_\_\_\_\_ will be required to be installed prior to diversion of water, as a condition of this transfer:
- ☐ at each point of diversion/appropriation (new and existing) **OR**
- ☐ at each new point of diversion/appropriation.

For additional information, or to obtain approval of a different type of measurement device, the applicant should contact the area Watermaster:

Watermaster name: Marcy Osborn

District: 8

Address: 39155 Pocahontas Rd.

City/State/Zip: Baker City, OR 97814

Phone: 541-519-6395

Email: marcy.j.osborn@water.oregon.gov

**Note:** If a device other than the one specified in the Preliminary Determination or Final Order is approved by the Watermaster, fill out and mail the form below to the Salem office.

\*\*\*\*\*

**Approval of an Alternate Measurement Device**      T-  
(to be filled out after consultation with the applicant, or after a site visit)

On behalf of the Director, I authorize use of the following suitable alternate measurement device:

\_\_\_\_\_

\_\_\_\_\_

\_\_\_\_\_  
Watermaster signature\_\_\_\_\_  
District\_\_\_\_\_  
Date

If this form is used for approval of an alternative measurement device, it must be mailed to:

Oregon Water Resources Department  
725 Summer Street NE, Suite A  
Salem, OR 97301-1266

# Temporary Transfer Application Intake Checklist

Transfer # T- 14628

T-14628

Reviewer <u>Joan</u>	Type of Change(s) Proposed: <b>MUST INCLUDE A CHANGE IN PLACE OF USE</b>	
Date <u>3/25/25</u>	<input type="checkbox"/> POU <input type="checkbox"/> POU/POD <input checked="" type="checkbox"/> POU/APOD <input type="checkbox"/> POU/POA <input type="checkbox"/> POU/APOA	
Calculated Fee \$ <u>1368.00</u> Use fee calculator on back of this form		Fee Received \$ <u>1368.00</u>
Certificate(s): <u>4703 / 83363</u>		Check <u>ALL</u> Certs in WRIS to confirm they are not cancelled
For multiple certificates, does application meet requirement of OAR 690-380-3220? If no, why? Use the flow chart for multiple Certs		<input checked="" type="checkbox"/> YES <input type="checkbox"/> NO <input type="checkbox"/> N/A
Notes:		

<b>Application:</b> OAR 690-380-3000; OAR 690-380-3220			
1.	<input checked="" type="checkbox"/> YES <input type="checkbox"/> NO	Have <u>ALL</u> of the applicant's signed and dated the application? If no, whose signature is missing?	
2.	<input checked="" type="checkbox"/> YES <input type="checkbox"/> NO	Part 5 of application: Does the information match the description of the explanation on Part 4 of the application?	
3.	<input checked="" type="checkbox"/> YES <input type="checkbox"/> NO <input type="checkbox"/> N/A	For multiple certificates: Each certificate proposed for transfer has their own separate completed Part 5, Tables 1 & 2? If no, which certificate(s) are missing separate Part 5, Tables 1 & 2?	

<b>Map Requirements:</b> OAR 690-380-3100			
4.	<input checked="" type="checkbox"/> YES <input type="checkbox"/> NO	Map included and meets mapping requirements?	
5.	<input type="checkbox"/> YES <input type="checkbox"/> NO <input checked="" type="checkbox"/> N/A	Map Waiver? The map waiver must be issued by the Department	
Notes:			

<b>Attachments:</b> OAR 690-380-3000			
6.	<input checked="" type="checkbox"/> YES <input type="checkbox"/> NO	Evidence of Use included, signed, & notarized w/supporting documentation?	
	<input checked="" type="checkbox"/> YES <input type="checkbox"/> NO	Current recorded deed for the land from which the authorized place of use is temporarily being moved included?	
	<input type="checkbox"/> YES <input type="checkbox"/> NO <input checked="" type="checkbox"/> N/A	Affidavit of Consent from Landowner(s) described on the deed?	
7.	<input checked="" type="checkbox"/> YES <input type="checkbox"/> NO <input type="checkbox"/> N/A	Land Use Form included and signed by the County?	
8.	<input type="checkbox"/> YES <input type="checkbox"/> NO <input checked="" type="checkbox"/> N/A	Consent Form included, signed, and notarized?	
9.	<input type="checkbox"/> YES <input type="checkbox"/> NO <input checked="" type="checkbox"/> N/A	District: Place of use is in <u>or</u> near an irrigation district?	
	<input type="checkbox"/> YES <input type="checkbox"/> NO	If Yes, is Form D included? Name of the District	
10.	<input type="checkbox"/> YES <input type="checkbox"/> NO <input checked="" type="checkbox"/> N/A	For changes in POA/APOA – are the well logs included?	
11.	<input type="checkbox"/> YES <input type="checkbox"/> NO <input checked="" type="checkbox"/> N/A	For change in POU within Umatilla County, Supplemental Form U included?	

<input checked="" type="checkbox"/>	<b>Application complete:</b> no deficiencies identified, assign a T-number and put this checklist in T-folder.
<input type="checkbox"/>	<b>Application DEFICIENT:</b> DO NOT accept - return to applicant with letter explaining deficiencies identified.

## Temporary Transfer Application Intake Checklist

[illegible]





# Oregon

Tina Kotek, Governor

## Water Resources Department

North Mall Office Building

725 Summer St NE, Suite A

Salem, OR 97301

Phone 503 986-0900

Fax 503 986-0904

March 28, 2025

CHAD DEL CURTO  
42173 MOODY RD  
RICHLAND, OR 97870

Reference: Application T-14628

On March 21, 2025, the Department received your water right Temporary Transfer Application. The application was accompanied by \$1368.00. Receipt number 144909 is enclosed.

By copy of this letter, we are asking the Watermaster for a report regarding the potential for injury to existing water rights which may be caused by the requested change.

Except as provided under ORS 540.510(3) for municipalities, you may not *temporarily* use water at the new place of use or from the new point of diversion until a final order approving the temporary transfer application has been issued by the Department. Additionally, pursuant to OAR 690-380-8010, the lands from which an irrigation water right is to be temporarily transferred and the land to which the right is to be temporarily transferred may not both receive water during the same season. If the temporary transfer is approved during an irrigation season and water has already been used at the currently authorized location during that season, then the temporary transfer will not take effect until the following season.

If the land is sold before the temporary transfer is approved, the buyer's consent to the temporary transfer will be required unless a recorded deed or other legal document clearly established that the water right was not conveyed in the sale.

If you have any questions, please contact the Transfer Section at (503) 986-0935.

Cc: Watermaster Dist. #8, Marcy J. Osborn (via email)  
Baker County, Local Government

Enclosure

# Dear Customer Service Group :

This application has received our assistance here in Watermaster District 8.

by MARCY OSBORN Phone # 541-519-6395  
(Name)

Please let us know if there is anything else that might be needed.

Assistance was provided in the preparation of the:

- ☒ Application
- ☒ Map
- ☐ Other

Received  
MAR 21 2025  
OWRD



**STATE OF OREGON  
WATER RESOURCES DEPARTMENT**

725 Summer St. N.E. Ste. A

SALEM, OR 97301-4172

(503) 986-0900 / (503) 986-0904 (fax)

RECEIPT # **144909**

INVOICE # \_\_\_\_\_

RECEIVED FROM: Jonathan C Del Curto  
BY: Don J Chad Delcurto

APPLICATION	
PERMIT	
TRANSFER	<u>T-14628</u>

CASH: ☐ CHECK: # 2214 OTHER: (IDENTIFY) ☐

TOTAL REC'D \$ 1,368.00

**1083 TREASURY 4170 WRD MISC CASH ACCT**

0407 COPIES \$ \_\_\_\_\_

OTHER: (IDENTIFY) \$ \_\_\_\_\_

0243 I/S Lease \_\_\_\_\_ 0244 Muni Water Mgmt. Plan \_\_\_\_\_ 0245 Cons. Water \_\_\_\_\_

**4270 WRD OPERATING ACCT**

**MISCELLANEOUS**

0407 COPY & TAPE FEES \$ \_\_\_\_\_

0410 RESEARCH FEES \$ \_\_\_\_\_

0408 MISC REVENUE: (IDENTIFY) \$ \_\_\_\_\_

TC162 DEPOSIT LIAB. (IDENTIFY) \$ \_\_\_\_\_

0240 EXTENSION OF TIME \$ \_\_\_\_\_

**WATER RIGHTS:**

0201 SURFACE WATER \$ \_\_\_\_\_ 0202 \$ \_\_\_\_\_

0203 GROUND WATER \$ \_\_\_\_\_ 0204 \$ \_\_\_\_\_

0205 TRANSFER \$ 1,368.00

**WELL CONSTRUCTION**

0218 WELL DRILL CONSTRUCTOR \$ \_\_\_\_\_ 0219 \$ \_\_\_\_\_

LANDOWNER'S PERMIT 0220 \$ \_\_\_\_\_

OTHER (IDENTIFY) \_\_\_\_\_

**0536 TREASURY 0437 WELL CONST. START FEE**

0211 WELL CONST START FEE \$ \_\_\_\_\_ CARD# \_\_\_\_\_

0210 MONITORING WELLS \$ \_\_\_\_\_ CARD# \_\_\_\_\_

OTHER (IDENTIFY) \_\_\_\_\_

**0607 TREASURY 0467 HYDRO ACTIVITY LIC NUMBER**

0233 POWER LICENSE FEE (FW/WRD) \$ \_\_\_\_\_

0231 HYDRO LICENSE FEE (FW/WRD) \$ \_\_\_\_\_

HYDRO APPLICATION \$ \_\_\_\_\_

**TREASURY OTHER / RDX**

FUND \_\_\_\_\_ TITLE \_\_\_\_\_

OBJ. CODE \_\_\_\_\_ VENDOR # \_\_\_\_\_

DESCRIPTION \$ \_\_\_\_\_

RECEIPT:

**144909**

DATED:

3-21-25

BY:

B



Application for Water Right  
Temporary or Drought Temporary Transfer  
Part 1 of 5 – Minimum Requirements Checklist



Oregon Water Resources Department  
725 Summer Street NE, Suite A  
Salem, Oregon 97301-1266  
(503) 986-0900  
www.oregon.gov/OWRD

This temporary transfer application will be returned if Parts 1 through 5  
and all required attachments are not completed and included.

For questions, please call (503) 986-0900, and ask for Transfer Section.

Received

MAR 21 2025

OWRD

FOR ALL TEMPORARY TRANSFER APPLICATIONS

Check all items included with this application. (N/A = Not Applicable)

- ☒ Part 1 – Completed Minimum Requirements Checklist.
- ☒ Part 2 – Completed Temporary Transfer Application Map Checklist.
- ☒ Part 3 – Application Fee, payable by check to the Oregon Water Resources Department, and completed Fee Worksheet, page 3. Try the online fee calculator at:  
[http://apps.wrd.state.or.us/apps/misc/wrd\\_fee\\_calculator](http://apps.wrd.state.or.us/apps/misc/wrd_fee_calculator).
- ☒ Part 4 – Completed Applicant Information and Signature.
- ☒ Part 5 – Information about Transferred Water Rights: How many water rights are to be transferred? 2 List them here: 4703, 83363  
Please include a separate Part 5 for each water right. (See instructions on page 6)
- ☒ ☐ N/A For standard Temporary Transfer (one to five years) Begin Year: 2026 End Year: 2030
- ☐ ☐ N/A Temporary Drought Transfer (Only in counties where the Governor has declared drought)

Attachments:

- ☒ Completed Temporary Transfer Application Map.
- ☒ Completed Evidence of Use Affidavit and supporting documentation.
- ☒ Current recorded deed for the land from which the authorized place of use is temporarily being moved.
- ☐ ☒ N/A Affidavit(s) of Consent from Landowner(s) (if the applicant does not own the land upon which the water right is located.)
- ☐ ☒ N/A Supplemental Form D – For water rights served by or issued in the name of a district. Complete when the temporary transfer applicant is not the district.
- ☒ ☐ N/A Oregon Water Resources Department's Land Use Information Form with approval and signature from each local land use authority in which water is to be diverted, conveyed, and/or used. Not required if water is to be diverted, conveyed, and/or used only on federal lands or if all of the following apply: a) a change in place of use only, b) no structural changes, c) the use of water is for irrigation only, and d) the use is located within an irrigation district or an exclusive farm use zone.
- ☐ ☒ N/A Water Well Report/Well Log for changes in point(s) of appropriation (well(s)) or additional point(s) of appropriation (if necessary to convey water to the proposed place of use).

(For Staff Use Only)

WE ARE RETURNING YOUR APPLICATION FOR THE FOLLOWING REASON(S):

- ☐ Application fee not enclosed/insufficient ☐ Map not included or incomplete
- ☐ Land Use Form not enclosed or incomplete ☐ Part \_\_\_\_\_ is incomplete
- ☐ Additional signature(s) required

Other/Explanation \_\_\_\_\_

Staff: \_\_\_\_\_ Phone: \_\_\_\_\_ Date: \_\_\_\_/\_\_\_\_/\_\_\_\_



## Part 2 of 5 – Temporary Transfer Application Map Checklist

Your temporary transfer application will be returned if any of the map requirements listed below are not met.

Please be sure that the temporary transfer application map you submit includes all the required items and matches the existing water right map. Check all boxes that apply.

- ☒ ☒ N/A If more than three water rights are involved, separate maps are needed for each water right.
- ☒ Permanent quality printed with dark ink on good quality paper.
- ☒ The size of the map can be 8½ x 11 inches, 8½ x 14 inches, 11 x 17 inches, or up to 30 x 30 inches. For 30 x 30 inch maps, one extra copy is required.
- ☒ A north arrow, a legend, and scale.
- ☒ The scale of the map must be: 1 inch = 400 feet, 1 inch = 1,320 feet; the scale of the Final Proof/Claim of Beneficial Use Map (the map used when the permit was certificated); the scale of the county assessor map if the scale is not smaller than 1 inch = 1,320 feet; or a scale that has been pre-approved by the Department.
- ☒ Township, Range, Section, ¼ ¼, DLC, Government Lot, and other recognized public land survey lines.
- ☒ Tax lot boundaries (property lines) are required. Tax lot numbers are recommended.
- ☒ Major physical features including rivers and creeks showing direction of flow, lakes and reservoirs, roads, and railroads.
- ☒ Major water delivery system features from the point(s) of diversion/appropriation such as main pipelines, canals, and ditches.
- ☒ Existing place of use that includes separate hachuring for each water right, priority date, and use including number of acres in each quarter-quarter section, government lot, or in each quarter-quarter section as projected within government lots, donation land claims, or other recognized public land survey subdivisions. If less than the entirety of the water right is being changed, a separate hachuring is needed for lands left unchanged.
- ☒ ☐ N/A Proposed temporary place of use that includes separate hachuring for each water right, priority date, and use including number of acres in each quarter-quarter section, government lot, or in each quarter-quarter section as projected within government lots, donation land claims, or other recognized public land survey subdivisions.
- ☒ Existing point(s) of diversion or well(s) with distance and bearing or coordinates from a recognized survey corner. This information can be found in your water right certificate or permit.
- ☐ ☒ N/A If you are proposing a change in point(s) of diversion or well(s) to convey water to the new temporary place of use, show the proposed location and label it clearly with distance and bearing or coordinates. If GPS coordinates are used, latitude-longitude coordinates may be expressed as either degrees-minutes-seconds with at least one digit after the decimal (example – 42°32'15.5") or degrees-decimal with five or more digits after the decimal (example – 42.53764°).

Received  
MAR 21 2025

OWRD



FEE WORKSHEET for TEMPORARY (not drought) TRANSFERS			
1	Base Fee (includes temporary change to one water right for up to 1 cfs)	1	\$950.00
2	Number of water rights included in transfer: <u>2 (2a)</u> Subtract 1 from the number in 3a above: <u>1 (2b)</u> If only one water right this will be 0 Multiply line 2b by \$310.00 and enter » » » » » » » » » » » » » » » »	2	310.00
3	Do you propose to change the place of use for a non-irrigation use? <input checked="" type="checkbox"/> No: enter 0 on line 3 » » » » » » » » » » » » » » » » <input type="checkbox"/> Yes: enter the cfs for the portions of the rights to be transferred: _____ (3a) Subtract 1.0 from the number in 3a above: _____ (3b) If 3b is 0, enter 0 on line 3 » » » » » » » » » » » » » » » » If 3b is greater than 0, round up to the nearest whole number: _____ (3c) and multiply 4c by \$210.00, then enter on line 3	3	0
4	Do you propose to change the place of use for an irrigation use? <input type="checkbox"/> No: enter 0 on line 4 » » » » » » » » » » » » » » » » <input checked="" type="checkbox"/> Yes: enter the number of acres in the footprint of the place of use for the portions of the rights to be transferred: <u>40ac (4a)</u> Multiply the number of acres in 4a above by \$2.70 and enter on line 4 » »	4	108.00
5	Add entries on lines 1 through 4 above » » » » » » » » » » Subtotal:	5	1,368.00
6	Is this transfer: <input type="checkbox"/> necessary to complete a project funded by the Oregon Watershed Enhancement Board (OWEB) under ORS 541.932? <input type="checkbox"/> endorsed in writing by ODFW as a change that will result in a net benefit to fish and wildlife habitat? If one or more boxes is checked, multiply line 5 by 0.5 and enter on line 6 » If no box is applicable, enter 0 on line 7» » » » » » » » » » » » » » » »	6	0
7	Subtract line 6 from line 5 » » » » » » » » » » » » » » » Transfer Fee:	7	1,368.00

## TACS

## Part 4 of 5 – Applicant Information and Signature

### Applicant Information

APPLICANT/BUSINESS NAME <b>Chad Del Curto</b>			PHONE NO. <b>541-519-1000</b>	ADDITIONAL CONTACT NO.
ADDRESS <b>42173 Moody Rd</b>			FAX NO.	
CITY <b>Richland</b>	STATE <b>OR</b>	ZIP <b>97814</b>	E-MAIL	
<b>BY PROVIDING AN E-MAIL ADDRESS, CONSENT IS GIVEN TO RECEIVE ALL CORRESPONDENCE FROM THE DEPARTMENT ELECTRONICALLY. COPIES OF THE FINAL ORDER DOCUMENTS WILL ALSO BE MAILED.</b>				

**Agent Information** – The agent is authorized to represent the applicant in all matters relating to this application.

AGENT/BUSINESS NAME			PHONE NO.	ADDITIONAL CONTACT NO.
ADDRESS			FAX NO.	
CITY	STATE	ZIP	E-MAIL	
<b>BY PROVIDING AN E-MAIL ADDRESS, CONSENT IS GIVEN TO RECEIVE ALL CORRESPONDENCE FROM THE DEPARTMENT ELECTRONICALLY. COPIES OF THE FINAL ORDER DOCUMENTS WILL ALSO BE MAILED.</b>				

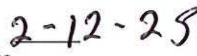
Explain in your own words what you propose to accomplish with this transfer application and why:  
We would like to temporarily transfer the place of use and add an additional point of diversion for the properties.

If you need additional space, continue on a separate piece of paper and attach to the application as "Attachment 1".

I (we) affirm that the information contained in this application is true and accurate.

  
Applicant signature

  
Print Name (and Title if applicable)

  
Date

\_\_\_\_\_  
Applicant signature

\_\_\_\_\_  
Print Name (and Title if applicable)

\_\_\_\_\_  
Date

Is the applicant the sole owner of the land on which the water right, or portion thereof, proposed for transfer is located? ☒ Yes ☐ No

If NO, include signatures of all landowners (and mailing and/or e-mail addresses if different than the applicant's) or attach affidavits of consent from all landowners or individuals/entities (and mailing and/or e-mail addresses) to which the water right(s) has been conveyed.

Received  
MAR 21 2025  
OWRD




☐ Check here if any of the water rights proposed for transfer are or will be located within or served by an irrigation or other water district. (NOTE: If this box is checked, you must complete and attach Supplemental Form D.)

DISTRICT NAME	ADDRESS	
CITY	STATE	ZIP

☐ Check here if water for any of the rights supplied under a water service agreement or other contract for stored water with a federal agency or other entity.

ENTITY NAME	ADDRESS	
CITY	STATE	ZIP

 To meet State Land Use Consistency Requirements, you must list all local governments (each county, city, municipal corporation, or tribal government) within whose jurisdiction water will be diverted, conveyed and/or used.

ENTITY NAME <b>Baker County</b>	ADDRESS <b>1995 3rd St</b>	
CITY <b>Baker City</b>	STATE <b>OR</b>	ZIP <b>97814</b>

ENTITY NAME	ADDRESS	
CITY	STATE	ZIP

Received  
MAR 21 2025  
OWRD

## Part 5 of 5 – Water Right Information

Please use a separate Part 5 for each water right being changed. See instructions on page 6, to copy and paste additional Part 5s, or to add rows to tables within the form.

Water Right Certificate # 4703

### Description of Water Delivery System

System capacity: 43 cubic feet per second (cfs) OR  
\_\_\_\_\_ gallons per minute (gpm)

Received  
MAR 21 2025  
OWRD

Describe the current water delivery system or the system that was in place at some time within the last five years. Include information on the pumps, canals, pipelines, and sprinklers used to divert, convey, and apply the water at the authorized place of use. Currently the Newt & Kay Young are open ditch from Eagle Cr. and then uses smaller lateral ditches to deliver the water to the different properties.

**Table 1. Location of Authorized and Proposed Point(s) of Diversion (POD) or Appropriation (POA)**  
(Note: If the POD/POA name is not specified on the certificate, assign it a name or number here.)

POD/POA Name or Number	Is this POD/POA Authorized on the Certificate or is it Proposed?	If POA, OWRD Well Log ID# (or Well ID Tag # L-___)	Twp		Rng		Sec	¼ ¼		Tax Lot, DLC or Gov't Lot	Measured Distances (from a recognized survey corner)
Newt Young	<input checked="" type="checkbox"/> Authorized <input checked="" type="checkbox"/> Proposed		8	S	45	E	33	SE	NW		690'N & 1240'W from C 1/4 corner of Sec 33.
Kay Young	<input type="checkbox"/> Authorized <input checked="" type="checkbox"/> Proposed		9	S	45	E	10	SE	NW		940'N & 190'W from the C 1/4 corner of Sec 10.
	<input type="checkbox"/> Authorized <input type="checkbox"/> Proposed										
	<input type="checkbox"/> Authorized <input type="checkbox"/> Proposed										

Check all type(s) of temporary change(s) proposed below (change "CODES" are provided in parentheses):

- |  |   |
|--|---|
| <input checked="" type="checkbox"/> Place of Use (POU)                   | <input type="checkbox"/> Appropriation/Well (POA)                 |
| <input type="checkbox"/> Point of Diversion (POD)                        | <input type="checkbox"/> Additional Point of Appropriation (APOA) |
| <input checked="" type="checkbox"/> Additional Point of Diversion (APOD) |   |

Check all type(s) of temporary change(s) due to drought proposed below (change "CODES" are provided in parentheses):

- |   |   |
|---|---|
| <input type="checkbox"/> Place of Use (POU)       | <input type="checkbox"/> Point of Appropriation/Well (POA)        |
| <input type="checkbox"/> Character of Use (USE)   | <input type="checkbox"/> Additional Point of Appropriation (APOA) |
| <input type="checkbox"/> Point of Diversion (POD) | <input type="checkbox"/> Additional Point of Diversion (APOD)     |

Will all of the proposed changes affect the entire water right?

- ☐ Yes Complete only the Proposed ("to" lands) section of Table 2 on the next page. Use the "CODES" listed above to describe the proposed changes.
- ☒ No Complete all of Table 2 to describe the portion of the water right to be changed.



Please use and attach additional pages of Table 2 as needed.  
See page 6 for instructions.

Do you have questions about how to fill-out the tables?  
Contact the Department at 503-986-0900 and ask for Transfer Staff.

**Table 2. Description of Temporary Changes to Water Right Certificate # 4703**

List only the part of the right that will be changed. For the acreage in each ¼ ¼, list the change proposed. If more than one change, specify the acreage associated with each change. If more than one POD/POA, specify the acreage associated with each POD/POA.

AUTHORIZED (the "from" or "off" lands) The listing that appears on the Certificate BEFORE PROPOSED CHANGES List only that part or portion of the water right that will be changed.													Proposed Changes (see "CODES" from previous page)	PROPOSED (the "to" or "on" lands) The listing as it would appear AFTER PROPOSED CHANGES are made.										
Twp	Rng	Sec	¼ ¼	Tax Lot	Gvt Lot or DLC	Acres	Type of USE listed on Certificate	POD(s) or POA(s) (name or number from Table 1)	Priority Date	Twp	Rng	Sec		¼ ¼	Tax Lot	Gvt Lot or DLC	Acres	New Type of USE	POD(s)/ POA(s) to be used (from Table 1)	Priority Date				
EXAMPLE																								
2	S	9	E 15 NE NW	100		15.0	Irrigation	POD #1 POD #2	1901	POU/POD	2	S	9	E 1 NW NW	500	1	10.0		POD #5	1901				
"	"	"	" "	"	"	"	EXAMPLE	"	"	"	2	S	9	E 2 SW NW	500		5.0		POD #6	1901				
9	S	45	E 24 NW NW	2100		20.0	IR	NY	1882	POU/APOD	9	S	45	E 24 SE NW	500		20.0	IR	NY & KY	1881				
TOTAL ACRES						20.0																		
							TOTAL ACRES 20.0																	

Additional remarks: \_\_\_\_\_

Received  
MAR 21 2025  
OWRD

**For Place of Use Changes**

Are there other water right certificates, water use permits or ground water registrations associated with the "from" or the "to" lands? ☒ Yes ☐ No

If YES, list the certificate, water use permit, or ground water registration numbers: C-75354

Pursuant to ORS 540.525, any "layered" water use such as an irrigation right that is supplemental to a primary right proposed for temporary transfer can be included in the transfer or remain unused on the authorized place of use. If the primary water right does not revert soon enough to allow use of the supplemental right within five years, the supplemental right shall become subject to cancellation for nonuse under ORS 540.610.

**If a change in point(s) of appropriation (well(s)) or additional point(s) of appropriation is necessary to convey the water to the new temporary place of use you must provide:**

- ☐ Well log(s) for each authorized and proposed well(s) that are clearly labeled and associated with the corresponding well(s) in Table 1 above and on the accompanying application map. (Tip: You may search for well logs on the Department's web page at: [http://apps.wrd.state.or.us/apps/gw/well\\_log/Default.aspx](http://apps.wrd.state.or.us/apps/gw/well_log/Default.aspx))

**AND/OR**

- ☐ Describe the construction of the authorized and proposed well(s) in Table 3 below for any well that does not have a well log. For a *proposed well(s) not yet constructed or built*, provide "a best estimate" for each requested information element in the table. The Department recommends you consult a licensed well driller, geologist, or certified water right examiner to assist with assembling the information necessary to complete Table 3.

**Table 3. Construction of Point(s) of Appropriation**

Any well(s) in this listing must be clearly tied to corresponding well(s) described in Table 1 and shown on the accompanying application map. Failure to provide the information will delay the processing of your transfer application until it is received. The information is necessary for the Department to assess whether the proposed well(s) will access the same source aquifer as the authorized point(s) of appropriation (POA). The Department is prohibited by law from approving POA changes that do not access the same source aquifer.

Proposed or Authorized POA Name or Number	Is well already built? (Yes or No)	If an existing well, OWRD Well ID Tag No. L-____	Total well depth	Casing Diameter	Casing Intervals (feet)	Seal depth(s) (intervals)	Perforated or screened intervals (in feet)	Static water level of completed well (in feet)	Source aquifer (sand, gravel, basalt, etc.)	Well - specific rate (cfs or gpm). If less than full rate of water right

Received

14628 -

MAR 21 2025



## Part 5 of 5 – Water Right Information

Please use a separate Part 5 for each water right being changed. See instructions on page 6, to copy and paste additional Part 5s, or to add rows to tables within the form.

Water Right Certificate # 83363

Received

MAR 21 2025

OWRD

### Description of Water Delivery System

System capacity: 43 cubic feet per second (cfs) OR  
\_\_\_\_\_ gallons per minute (gpm)

Describe the current water delivery system or the system that was in place at some time within the last five years. Include information on the pumps, canals, pipelines, and sprinklers used to divert, convey, and apply the water at the authorized place of use. Currently the Kay & Newt Young are open ditch from Eagle Cr. and then uses smaller lateral ditches to deliver the water to the different properties.

**Table 1. Location of Authorized and Proposed Point(s) of Diversion (POD) or Appropriation (POA)**  
(Note: If the POD/POA name is not specified on the certificate, assign it a name or number here.)

POD/POA Name or Number	Is this POD/POA Authorized on the Certificate or is it Proposed?	If POA, OWRD Well Log ID# (or Well ID Tag # L-___)	Twp		Rng		Sec	¼ ¼		Tax Lot, DLC or Gov't Lot	Measured Distances (from a recognized survey corner)
Kay Young	<input checked="" type="checkbox"/> Authorized <input checked="" type="checkbox"/> Proposed		9	S	45	E	10	SE	N W		940'N & 190'W from the C 1/4 corner of Sec 10.
Newt Young	<input checked="" type="checkbox"/> Authorized <input checked="" type="checkbox"/> Proposed		8	S	45	E	33	SE	N W		690'N & 1240'W from C 1/4 corner of 33.
	<input type="checkbox"/> Authorized <input type="checkbox"/> Proposed										
	<input type="checkbox"/> Authorized <input type="checkbox"/> Proposed										

Check all type(s) of temporary change(s) proposed below (change "CODES" are provided in parentheses):

- ☒ Place of Use (POU)  
☐ Point of Diversion (POD)  
☒ Additional Point of Diversion (APOD)

☐ Appropriation/Well (POA)  
☐ Additional Point of Appropriation (APOA)

Check all type(s) of temporary change(s) due to drought proposed below (change "CODES" are provided in parentheses):

- ☐ Place of Use (POU)  
☐ Character of Use (USE)  
☐ Point of Diversion (POD)

☐ Point of Appropriation/Well (POA)  
☐ Additional Point of Appropriation (APOA)  
☐ Additional Point of Diversion (APOD)

Will all of the proposed changes affect the entire water right?

- ☐ Yes  
☒ No

Complete only the Proposed ("to" lands) section of Table 2 on the next page. Use the "CODES" listed above to describe the proposed changes.

Complete all of Table 2 to describe the portion of the water right to be changed.

Please use and attach additional pages of Table 2 as needed.  
See page 6 for instructions.

Do you have questions about how to fill-out the tables?  
Contact the Department at 503-986-0900 and ask for Transfer Staff.

**Table 2. Description of Temporary Changes to Water Right Certificate # 83363**

List only the part of the right that will be changed. For the acreage in each ¼ ¼, list the change proposed. If more than one change, specify the acreage associated with each change. If more than one POD/POA, specify the acreage associated with each POD/POA.

AUTHORIZED (the "from" or "off" lands) The listing that appears on the Certificate BEFORE PROPOSED CHANGES List only that part or portion of the water right that will be changed.													Proposed Changes (see "CODES" from previous page)	PROPOSED (the "to" or "on" lands) The listing as it would appear AFTER PROPOSED CHANGES are made.												
Twp	Rng	Sec	¼ ¼	Tax Lot	Gvt Lot or DLC	Acre	Type of USE listed on Certificate	POD(s) or POA(s) (name or number from Table 1)	Priority Date	Twp	Rng	Sec		¼ ¼	Tax Lot	Gvt Lot or DLC	Acre	New Type of USE	POD(s)/ POA(s) to be used (from Table 1)	Priority Date						
EXAMPLE																										
2	S	9	E	15	NE	NW	100		15.0	Irrigation	POD #1 POD #2	1901	POU/POD	2	S	9	E	1	NW	NW	500	1	10.0		POD #5	1901
"	"	"	"	"	"	"	"	"	"	EXAMPLE	"	"	"	2	S	9	E	2	SW	NW	500		5.0		POD #6	1901
9	S	45	E	24	SE	NW	500		20.0	IR	KY	1881	POU/APOD	9	S	45	E	24	NW	NW	2100		20.0	IR	KY & NY	1882
TOTAL ACRES									20.0																	

Received  
MAR 21 2025  
OWRD

Additional remarks:\_\_\_\_\_



**For Place of Use Changes**

Are there other water right certificates, water use permits or ground water registrations associated with the "from" or the "to" lands? ☒ Yes ☐ No

If YES, list the certificate, water use permit, or ground water registration numbers: C-75354

Pursuant to ORS 540.525, any "layered" water use such as an irrigation right that is supplemental to a primary right proposed for temporary transfer can be included in the transfer or remain unused on the authorized place of use. If the primary water right does not revert soon enough to allow use of the supplemental right within five years, the supplemental right shall become subject to cancellation for nonuse under ORS 540.610.

**If a change in point(s) of appropriation (well(s)) or additional point(s) of appropriation is necessary to convey the water to the new temporary place of use you must provide:**

- ☐ Well log(s) for each authorized and proposed well(s) that are clearly labeled and associated with the corresponding well(s) in Table 1 above and on the accompanying application map. (Tip: You may search for well logs on the Department's web page at: [http://apps.wrd.state.or.us/apps/gw/well\\_log/Default.aspx](http://apps.wrd.state.or.us/apps/gw/well_log/Default.aspx))

**AND/OR**

- ☐ Describe the construction of the authorized and proposed well(s) in Table 3 below for any well that does not have a well log. For a *proposed well(s) not yet constructed or built*, provide "a best estimate" for each requested information element in the table. The Department recommends you consult a licensed well driller, geologist, or certified water right examiner to assist with assembling the information necessary to complete Table 3.

**Table 3. Construction of Point(s) of Appropriation**

Any well(s) in this listing must be clearly tied to corresponding well(s) described in Table 1 and shown on the accompanying application map. Failure to provide the information will delay the processing of your transfer application until it is received. The information is necessary for the Department to assess whether the proposed well(s) will access the same source aquifer as the authorized point(s) of appropriation (POA). The Department is prohibited by law from approving POA changes that do not access the same source aquifer.

Proposed or Authorized POA Name or Number	Is well already built? (Yes or No)	If an existing well, OWRD Well ID Tag No. L-___	Total well depth	Casing Diameter	Casing Intervals (feet)	Seal depth(s) (intervals)	Perforated or screened intervals (in feet)	Static water level of completed well (in feet)	Source aquifer (sand, gravel, basalt, etc.)	Well - specific rate (cfs or gpm). If less than full rate of water right

14628 -

Received  
MAR 21 2025



# Application for Water Right Transfer Evidence of Use Affidavit



Oregon Water Resources Department  
725 Summer Street NE, Suite A  
Salem, Oregon 97301-1266  
(503) 986-0900  
www.wrd.state.or.us

Please print legibly or type. Be as specific as possible. Attach additional pages if you need more spacing.  
Supporting documentation must be attached.

State of Oregon )  
 ) ss

County of BAKER

I, CHAD DELCURTO, in my capacity as OWNER,

mailing address 42173 MOODY RD. RICHLAND OR, 97870

telephone number (541)519-1000, being first duly sworn depose and say:

1. My knowledge of the exercise or status of the water right is based on (check one):

☒ Personal observation ☐ Professional expertise

2. I attest that:

☒ Water was used during the previous five years on the **entire** place of use for  
Certificate # 4703 & 83363; **OR**

☐ My knowledge is specific to the use of water at the following locations within the last five years:

Certificate #	Township	Range	Mer	Sec	¼ ¼	Gov't Lot or DLC	Acres (if applicable)

OR

☐ Confirming Certificate # \_\_\_\_\_ has been issued within the past five years; **OR**

☐ Part or all of the water right was leased instream at some time within the last five years. The  
instream lease number is: \_\_\_\_\_ (Note: If the entire right proposed for  
transfer was not leased, additional evidence of use is needed for the portion not leased instream.); **OR**

☐ The water right is not subject to forfeiture and documentation that a presumption of forfeiture for non-use  
would be rebutted under ORS 540.610(2) is attached.

☐ Water has been used at the actual current point of diversion or appropriation for more than  
10 years for Certificate # \_\_\_\_\_ (For Historic POD/POA Transfers)

(continues on reverse side)

Received  
MAR 21 2025

14628 -


3. The water right was used for: (e.g., crops, pasture, etc.): CROPS / PASTURE
4. I understand that if I do not attach one or more of the documents shown in the table below to support the above statements, my application will be considered incomplete.

[Signature]  
Signature of Affiant

3-17-25  
Date

Signed and sworn to (or affirmed) before me this 17 day of MARCH, 2025

[Signature]  
Notary Public for Oregon  
My Commission Expires: 3/9/2029



Supporting Documents	Examples
<input type="checkbox"/> Copy of a water right certificate that has been issued within the last five years. (not a remaining right certificate)	Copy of <b>confirming</b> water right certificate that shows issue date
<input type="checkbox"/> Copies of receipts from sales of irrigated crops or for expenditures related to use of water	<ul style="list-style-type: none"> <li>• Power usage records for pumps associated with irrigation use</li> <li>• Fertilizer or seed bills related to irrigated crops</li> <li>• Farmers Co-op sales receipt</li> </ul>
<input type="checkbox"/> Records such as FSA crop reports, irrigation district records, NRCS farm management plan, or records of other water suppliers	<ul style="list-style-type: none"> <li>• District assessment records for water delivered</li> <li>• Crop reports submitted under a federal loan agreement</li> <li>• Beneficial use reports from district</li> <li>• IRS Farm Usage Deduction Report</li> <li>• Agricultural Stabilization Plan</li> <li>• CREP Report</li> </ul>
<input checked="" type="checkbox"/> Aerial photos containing sufficient detail to establish location and date of photograph	<p>Multiple photos can be submitted to resolve different areas of a water right. If the photograph does not print with a "date stamp" or without the source being identified, the date of the photograph and source should be added.</p> <p>Sources for aerial photos:  OSU – <a href="http://www.oregonexplorer.info/imagery">www.oregonexplorer.info/imagery</a>  OWRD – <a href="http://www.wrd.state.or.us">www.wrd.state.or.us</a>  Google Earth – <a href="http://earth.google.com">earth.google.com</a>  TerraServer – <a href="http://www.terraserver.com">www.terraserver.com</a></p>
<input type="checkbox"/> Approved Lease establishing beneficial use within the last 5 years	Copy of instream lease or lease number

Received

MAR 21 2025

TACS





Received

MAR 21 2025

14628 -

OWRD

Imagery Date: 10/28/2023 lat 44.772888° lon -117.158298°





Received

MAR 21 2025

OWRD

14628 -



B16 34 0393

THIS SPACE RESERVED FOR RECORDER'S USE

After recording return to:

Johnathan C. DelCurto

42173 Moody Road

Richland, OR 97870

Until a change is requested all tax statements  
shall be sent to the following address:

Johnathan C. DelCurto

42173 Moody Road

Richland, OR 97870

File No. 95188AM

---

### STATUTORY WARRANTY DEED

John W. Randall and Dorothy E. Randall, as tenants by the entirety,

Grantor(s), hereby convey and warrant to

Johnathan C. DelCurto ,

Grantee(s), the following described real property in the County of Baker and State of Oregon free of encumbrances except as specifically set forth herein:

SEE ATTACHED LEGAL DESCRIPTION

FOR INFORMATION PURPOSES ONLY, THE MAP/TAX ACCT #(S) ARE REFERENCED HERE:

09S4524/ 500 12888

The true and actual consideration for this conveyance is \$215,000.00.

The above-described property is free of encumbrances except all those items of record, if any, as of the date of this deed and those shown below, if any:

2016-2017 Real Property Taxes, a lien not yet due and payable

Received  
MAR 21 2025  
OWRD

14628 -



816 34 0394

BEFORE SIGNING OR ACCEPTING THIS INSTRUMENT, THE PERSON TRANSFERRING FEE TITLE SHOULD INQUIRE ABOUT THE PERSON'S RIGHTS, IF ANY, UNDER ORS 195.300, 195.301 AND 195.305 TO 195.336 AND SECTIONS 5 TO 11, CHAPTER 424, OREGON LAWS 2007, SECTIONS 2 TO 9 AND 17, CHAPTER 855, OREGON LAWS 2009, AND SECTIONS 2 TO 7, CHAPTER 8, OREGON LAWS 2010. THIS INSTRUMENT DOES NOT ALLOW USE OF THE PROPERTY DESCRIBED IN THIS INSTRUMENT IN VIOLATION OF APPLICABLE LAND USE LAWS AND REGULATIONS. BEFORE SIGNING OR ACCEPTING THIS INSTRUMENT, THE PERSON ACQUIRING FEE TITLE TO THE PROPERTY SHOULD CHECK WITH THE APPROPRIATE CITY OR COUNTY PLANNING DEPARTMENT TO VERIFY THAT THE UNIT OF LAND BEING TRANSFERRED IS A LAWFULLY ESTABLISHED LOT OR PARCEL, AS DEFINED IN ORS 92.010 OR 215.010, TO VERIFY THE APPROVED USES OF THE LOT OR PARCEL, TO DETERMINE ANY LIMITS ON LAWSUITS AGAINST FARMING OR FOREST PRACTICES, AS DEFINED IN ORS 30.930, AND TO INQUIRE ABOUT THE RIGHTS OF NEIGHBORING PROPERTY OWNERS, IF ANY, UNDER ORS 195.300, 195.301 AND 195.305 TO 195.336 AND SECTIONS 5 TO 11, CHAPTER 424, OREGON LAWS 2007, SECTIONS 2 TO 9 AND 17, CHAPTER 855, OREGON LAWS 2009, AND SECTIONS 2 TO 7, CHAPTER 8, OREGON LAWS 2010.

Dated this 22 day of August, 2016


John W. Randall  
John W. Randall

Dorothy E. Randall  
Dorothy E. Randall

State of OR } ss  
County of Baker }

On this 22 day of August, 2016, before me, Julie D. Paxton a Notary Public in and for said state, personally appeared John W. Randall and Dorothy E. Randall, known or identified to me to be the person(s) whose name(s) are subscribed to the within Instrument and acknowledged to me that they executed same.  
IN WITNESS WHEREOF, I have hereunto set my hand and affixed my official seal the day and year in this certificate first above written.

Julie D Paxton  
Notary Public for the State of OR  
Residing at: Baker City  
Commission Expires: 8/30/17



Received

MAR 21 2025

OWRD

B16 34 0395

File No: 95188AM

**EXHIBIT "A"**  
**LEGAL DESCRIPTION**

The Southeast quarter of the Northwest quarter of Section 24 Township 9 South, Range 45 East of the Willamette Meridian, in the County of Baker and State of Oregon.

STATE OF OREGON }  
COUNTY OF BAKER }  
I CERTIFY THAT THIS  
INSTRUMENT WAS RECEIVED  
AND RECORDED IN THE BOOK  
OF RECORDS OF SAID COUNTY

CINDY CARPENTER, BAKER CO. CLERK

BY *Sharen Phillips* DEPUTY

Received  
MAR 21 2025

OWRD

DOC#: B16340393  
8/24/2016 3:00 PM  
REFUND: Amt .00 CHG 56.00

14628 -

## WARRANTY DEED

Eagle Valley Ag, Inc., an Oregon corporation herein after called Grantor, convey(s) to Johnathan C DelCurto and Gienel M Umayum DelCurto, husband and wife herein after called Grantee, the following described real property situated in the County of Baker, State of Oregon, described as:

See Exhibit "A" attached hereto and incorporated herein by this reference

and covenants that grantor is the owner of the above-described property free of all encumbrances except covenant(s) conditions, restrictions, reservations, assessments, easements, rights of way of record or visible thereon; shortages in acreages, boundary disputes, encroachments or any other matters which a true and accurate survey would reveal; and will warrant and defend the same against all persons who may lawfully claim the same, except as shown above.

BEFORE SIGNING OR ACCEPTING THIS INSTRUMENT, THE PERSON TRANSFERRING FEE TITLE SHOULD INQUIRE ABOUT THE PERSON'S RIGHTS, IF ANY, UNDER CHAPTER 1, OREGON LAWS 2005 (BALLOT MEASURE 37 (2004)). THIS INSTRUMENT DOES NOT ALLOW USE OF THE PROPERTY DESCRIBED IN THIS INSTRUMENT IN VIOLATION OF APPLICABLE LAND USE LAWS AND REGULATIONS. BEFORE SIGNING OR ACCEPTING THIS INSTRUMENT, THE PERSON ACQUIRING FEE TITLE TO THE PROPERTY SHOULD CHECK WITH THE APPROPRIATE CITY OR COUNTY PLANNING DEPARTMENT TO VERIFY APPROVED USES, AND TO DETERMINE ANY LIMITS ON LAWSUITS AGAINST FARMING OR FOREST PRACTICES AS DEFINED IN ORS 30.930 AND TO INQUIRE ABOUT THE RIGHTS OF NEIGHBORING PROPERTY OWNERS, IF ANY, UNDER CHAPTER 1, OREGON LAWS 2005 (BALLOT MEASURE 37 (2004)).

The true consideration for this conveyance is \$200,000.00.


Dated this 7th day of February, 2007.

Eagle Valley Ag, Inc.

Vern DuMars  
By: Vern DuMars, President

STATE OF OREGON }  
COUNTY OF Baker } SS:

On February 8, 2007 personally appeared the above-named Vern DuMars as President of Eagle Valley Ag, Inc. and acknowledged the foregoing instrument to be a voluntary act and deed.



Before me: [Signature]  
My appointment expires: \_\_\_\_\_

Grantor(s):  
Eagle Valley Ag, Inc.

Grantee(s)/Tax Statements To:  
Johnathan C DelCurto and Gienel M Umayum DelCurto  
PO Box 353  
Richland, OR 97870

Return To:

Elkhorn Title Company  
1725 Main Street  
Baker City OR 97814

Received  
MAR 21 2025  
OWRD

14628 -

ETC # 16839

6117 945 2100 12618



B07 07 0239

File No.: 00016839

EXHIBIT "A"

In Township 9 South, Range 45 East of the Willamette Meridian,  
County of Baker and State of Oregon:

Section 13: All that portion of the East 20 rods of the Southwest  
quarter of the Southwest quarter lying Southwesterly  
of the County Road right of way.  
All that portion of the West 30 rods of the Southeast  
quarter of the Southwest quarter lying Southwesterly  
of the County Road right of way.

Section 24: The Northwest quarter of the Northwest quarter.

STATE OF OREGON }  
COUNTY OF BAKER }  
I CERTIFY THAT THIS  
INSTRUMENT WAS RECEIVED  
AND RECORDED IN THE BOOK  
OF RECORDS OF SAID COUNTY  
TAMARA J. GREEN, BAKER CO. CLERK  
BY Karen Phillips DEPUTY  
DOC#: 07070238B  
2/14/2007 10:30 AM  
REFUND: .00 31.00

ETC CH4

Received  
MAR 21 2025  
OWRD

14628 -



# Land Use Information Form



Oregon Water Resources Department  
725 Summer Street NE, Suite A  
Salem, Oregon 97301-1266  
(503) 986-0900  
www.oregon.gov/OWRD

Received  
MAR 21 2025

NAME Chad DelCurto			PHONE 541-519-1000		
MAILING ADDRESS 42173 Moody Rd					
CITY Richland		STATE OR	ZIP 97870	EMAIL	

## A. Land and Location

Please include the following information for all tax lots where water will be diverted (taken from its source), conveyed (transported), and/or used or developed. Applicants for municipal use, or irrigation uses within irrigation districts, may substitute existing and proposed service-area boundaries for the tax-lot information requested below.

Township	Range	Section	¼ ¼	Tax Lot #	Plan Designation (e.g., Rural Residential/RR-5)	Water to be:	Proposed Land Use:
9	45	24	NW NW	2100	EFU	<input type="checkbox"/> Diverted <input checked="" type="checkbox"/> Conveyed <input checked="" type="checkbox"/> Used	Irrigation
9	45	24	SE NW	500	EFU	<input type="checkbox"/> Diverted <input checked="" type="checkbox"/> Conveyed <input checked="" type="checkbox"/> Used	Irrigation
						<input type="checkbox"/> Diverted <input type="checkbox"/> Conveyed <input type="checkbox"/> Used	
						<input type="checkbox"/> Diverted <input type="checkbox"/> Conveyed <input type="checkbox"/> Used	

List all counties and cities where water is proposed to be diverted, conveyed, and/or used or developed:

Baker County
--------------

NOTE: A separate Land Use Information Form must be completed and submitted for each county and city, as applicable.

## B. Description of Proposed Use

Type of application to be filed with the Oregon Water Resources Department:

- ☐ Permit to Use or Store Water ☒ Water Right Transfer ☐ Permit Amendment or Ground Water Registration Modification  
☐ Limited Water Use License ☐ Exchange of Water ☐ Allocation of Conserved Water

Source of water: ☐ Reservoir/Pond ☐ Ground Water ☒ Surface Water (name) Eagle Creek

Estimated quantity of water needed: 2 ☒ cubic feet per second ☐ gallons per minute ☐ acre-feet

Intended use of water: ☒ Irrigation ☐ Commercial ☐ Industrial ☐ Domestic for \_\_\_\_\_ household(s)  
☐ Municipal ☐ Quasi-Municipal ☐ Instream ☐ Other \_\_\_\_\_

Briefly describe:

I would like to temporarily move some water around on my properties to better fit the irrigation system and add additional point of diversion in the process.
---

**Note to applicant:** For new water right applications only, if the Land Use Information Form cannot be completed while you wait, please have a local government representative sign the receipt on the bottom of page 4 and include it with the application filed with the Oregon Water Resources Department.

See Page 4 →

## For Local Government Use Only

The following section must be completed by a planning official from each county and city listed unless the project will be located entirely within the city limits. In that case, only the city planning agency must complete this form. This deals only with the local land use plan. Do not include approval for activities such as building or grading permits.

Received

MAR 21 2025

OWRD

**Please check the appropriate box below and provide the requested information**

- ☒ Land uses to be served by the proposed water use(s), including proposed construction, are allowed outright or are not regulated by your comprehensive plan. Cite applicable ordinance section(s): BCZO Section 40.02.A.1
- ☐ Land uses to be served by the proposed water use(s), including proposed construction, involve discretionary land-use approvals as listed in the table below. (Please attach documentation of applicable land-use approvals which have already been obtained. Record of Action/land-use decision and accompanying findings are sufficient.) If approvals have been obtained but all appeal periods have not ended, check "Being Pursued."

Type of Land-Use Approval Needed (e.g., plan amendments, rezones, conditional-use permits, etc.)	Cite Most Significant, Applicable Plan Policies & Ordinance Section References	Land-Use Approval:	
		<input type="checkbox"/> Obtained <input type="checkbox"/> Denied	<input type="checkbox"/> Being Pursued <input type="checkbox"/> Not Being Pursued
		<input type="checkbox"/> Obtained <input type="checkbox"/> Denied	<input type="checkbox"/> Being Pursued <input type="checkbox"/> Not Being Pursued
		<input type="checkbox"/> Obtained <input type="checkbox"/> Denied	<input type="checkbox"/> Being Pursued <input type="checkbox"/> Not Being Pursued
		<input type="checkbox"/> Obtained <input type="checkbox"/> Denied	<input type="checkbox"/> Being Pursued <input type="checkbox"/> Not Being Pursued

Local governments are invited to express special land use concerns or make recommendations to the Oregon Water Resources Department regarding this proposed use of water in the box below or on a separate sheet.

Name: Tara L. Micka Title: Senior Planner

Signature: Tara L. Micka Date: 1-24-2025

Governmental Entity: Baker City Co. Planning Dept. Phone: 541-523-8219

### Receipt Acknowledging Request for Land Use Information

**Note to Local Government Representative:**

Please complete this form and return it to the applicant. For new water right applications only, if you are unable to complete this form while the applicant waits, you may complete this receipt and return it to the applicant. If you sign the receipt, you will have 30 days from the date of OWRD's Public Notice of the application to submit the completed Land Use Information Form to Oregon Water Resources Department. Please note while OWRD can accept a signed receipt as part of intake for an application for a new permit to use or store water, a completed Land Use Information Form is required for all other applications.

Applicant Name: \_\_\_\_\_

Staff Name: \_\_\_\_\_ Title: \_\_\_\_\_

Staff Signature: \_\_\_\_\_ Date: \_\_\_\_\_

Governmental Entity: \_\_\_\_\_ Phone: \_\_\_\_\_



