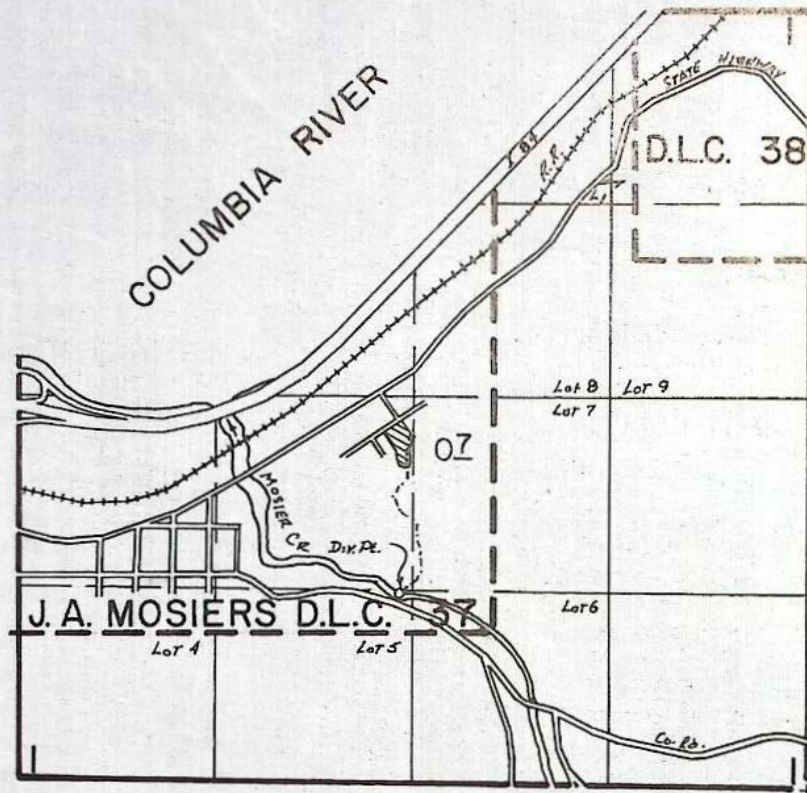


T.2N. R.11E. W.M.




FINAL PROOF SURVEY
UNDER

Transfer No. 3916
Application No. _____ Permit No. _____
IN NAME OF

_____ EDWARD B. DIXSON _____

Surveyed March 10 1982, by T. PAUL _____

9957

 To be Irrigated

Scale 1" = 200'

see Supplat

Sec. 1. T. ² N. R. 11 E. W. M.

Application No.
Permit No.

App. No. 9957
Per. No. 6632

South Boundary Mosier D.L.C.



S.E. Cor.
J.H. Mosier D.L.C. #37

East Line J.H. Mosier Donation Land Claim

STATE ENGINEER
RECEIVED
DEC 29 1924
SALEM
OREGON

STATE OF OREGON

COUNTY OF

WASCO

CERTIFICATE OF WATER RIGHT

This is to certify, That EDWARD B. DIXSON

of PO Box 725, Hood River, State of OR 97031, has made
proof to the satisfaction of the Water Resources Director, of a right to the use of the waters of
Mosier Creek

a tributary of Columbia River for the purpose of
irrigation of 0.7 acre

under Permit No. 6632 and that said right to the use of said waters has been perfected in
accordance with the laws of Oregon; that the priority of the right hereby confirmed dates from
December 22, 1924
that the amount of water to which such right is entitled and hereby confirmed, for the purposes aforesaid, is
limited to an amount actually beneficially used for said purposes, and shall not exceed
0.01 cubic foot per second

or its equivalent in case of rotation, measured at the point of diversion from the stream. The point of
diversion is located in the SE 1/4 SW 1/4, Section 1, T2N, R11E, WM; 250
feet North and 650 feet West from SE corner Mosier DLC 37.

The amount of water used for irrigation, together with the amount secured under any other right
existing for the same lands, shall be limited to one-eighthieth of one cubic foot per second per
acre,

and shall
conform to such reasonable rotation system as may be ordered by the proper state officer.

A description of the place of use under the right hereby confirmed, and to which such right is
appurtenant, is as follows:

0.7 acre NE 1/4 SW 1/4 as projected within J.A. Mosiers DLC 37
Section 1
Township 2 North, Range 11 East, WM

This certificate is issued to confirm a change in place of use approved by an
order of the Water Resources Director entered April 19, 1978, and together
with certificate of water right recorded at page 46105, Volume 38, State
Record of Water Right Certificates, supersedes certificate 6770.

The issuance of this superseding certificate does not confirm the status of
the water right in regard to the provisions of ORS 540.610 pertaining to
forfeiture or abandonment.

The right to the use of the water for the purposes aforesaid is restricted to the lands or place of use
herein described and is subject to minimum flows established by the Water Resources Commission with an
effective date prior to this right.

WITNESS the signature of the Water Resources Director, affixed

this date. December 19, 1986

William H. Young
Water Resources Director

Recorded in State Record of Water Right Certificates, Volume 50, page 55341

7632D/SA
T-3916

788

STATE OF OREGON

COUNTY OF WASCO

CERTIFICATE OF WATER RIGHT

This is to Certify, That Oscar E. Wilson

of Mosier, State of Oregon, has made proof to the satisfaction of the STATE ENGINEER of Oregon, of a right to the use of the waters of Mosier Creek

a tributary of Columbia River for the purpose of Irrigation of 6.3 acres under Permit No. 6632 of the State Engineer, and that said right to the use of said waters has been perfected in accordance with the laws of Oregon; that the priority of the right hereby confirmed dates from December 22, 1924;

that the amount of water to which such right is entitled and hereby confirmed, for the purposes aforesaid, is limited to an amount actually beneficially used for said purposes, and shall not exceed 0.09 cubic foot per second;

The use hereunder for irrigation shall conform to such reasonable rotation system as may be ordered by the proper state officer.

The amount of water used for irrigation, together with the amount secured under any other right existing for the same lands, shall be limited to one-eightieth of one cubic foot per second per acre, or its equivalent in case of rotation.

A description of the lands irrigated under the right hereby confirmed, and to which such right is appurtenant (or, if for other purposes, the place where the water is put to beneficial use), is as follows: ~~Three and five-tenths (3.5) acres in the Northwest quarter of the Southeast Quarter (NW1/4SE1/4), One (1) acre in the Southwest Quarter of the Northeast Quarter (SW1/4NE1/4), One (1) acre in the Southeast Quarter of the Northwest Quarter (SE1/4NW1/4), One and five-tenths (1.5) acres in the Northeast Quarter of the Southwest Quarter (NE1/4SW1/4), Section One (1), Township One North, Range Eleven East of the Willamette Meridian, being a total of 7 acres.~~

1.0 acre in SW1/4NE1/4
0.3 acre in SE1/4NW1/4
1.5 acres in NE1/4SW1/4
3.5 acres in NW1/4SE1/4

Section 1, as projected within J.H. Mosier D.L.C. #37
T-2N-, R-11E, W.M.

This certificate describes that portion of the water right confirmed by the prior certificate recorded at page 6770, Volume 7, State Record of Water Right Certificates, NOT modified by the provisions of an order of the Water Resources Director entered on April 19, 1978, approving transfer application No. 3916.

The issuance of this superseding certificate does not confirm the status of the water right in reference to ORS 540.610.

the date of priority of the right, as herein set forth, subject to a preference right of renewal under the laws existing at the date of the expiration of the right for power purposes, as hereby confirmed and limited.

WITNESS the signature of the State Engineer,

affixed this 20th day of December, 1926.

W. A. LUPER

State Engineer.

Recorded in State Record of Water Right Certificates, Volume 7, page 6770.

46105

P.O.D.: NE1/4SW1/4 Sec 1 T2N R11E W.M. 0.09 = 0.08
250' N of 730' W from the SE 1/4
Cor Mosier D.L.C. 37

BEFORE THE WATER RESOURCES DIRECTOR OF OREGON

WASCO COUNTY

IN THE MATTER OF THE APPLICATION)
OF GEORGE E. CALVERLEY FOR AP-)
PROVAL OF A CHANGE IN PLACE OF)
USE OF WATER FROM MOSIER CREEK)

ORDER APPROVING
TRANSFER NO. 3916

On March 30, 1978, an application was filed in the office of the Water Resources Director by George E. Calverley for approval of a change in place of use from Mosier Creek, pursuant to the provisions of ORS 540.510 to 540.530.

The certificate recorded at page 6770, Volume 7, State Record of Water Right Certificates, in the name of Oscar E. Wilson, describes a right which includes the use of not to exceed 0.01 cubic foot per second, with a date of priority of December 22, 1924, from Mosier Creek for irrigation of a certain 0.7 acre in SE $\frac{1}{4}$ NW $\frac{1}{4}$ of Section 1; said certificate erroneously locating the place of use in Township 1 North, Range 11 East, W.M. Evidence shows that the place of use is actually in Township 2 North, Range 11 East, W.M.

Water for the said right is diverted from a point located 250 feet North and 730 feet West from the Southeast Corner of Mosier D.L.C. No. 37, being within the NE $\frac{1}{4}$ SW $\frac{1}{4}$ of Section 1, Township 2 North, Range 11 East, W.M.

The applicant herein, owner of the lands above described, proposes to change the place of use therefrom, without loss of priority, and to irrigate in lieu thereof a certain 0.7 acre in NE $\frac{1}{4}$ SW $\frac{1}{4}$ of Section 1, Township 2 North, Range 11 East, W.M.

Mr. Thomas J. Paul, Watermaster, has filed a statement to the effect that the proposed change in place of use may be made without injury to existing rights.

No objections having been filed and it appearing that the proposed change in place of use may be made without injury to existing rights, the application should be approved.

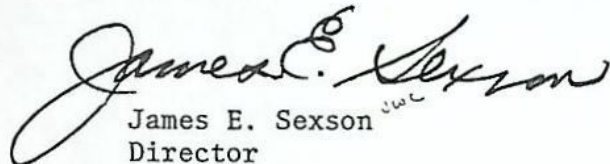
NOW, THEREFORE, it hereby is ORDERED that the requested change in place of use as described herein, without loss of priority, is approved.

It is FURTHER ORDERED that said water so transferred shall be applied to beneficial use on or before October 1, 1979.

It is FURTHER ORDERED that the certificate of water right heretofore issued

to Oscar E. Wilson and recorded at page 6770, Volume 7, State Record of Water Right Certificates, is canceled, and in lieu thereof a new certificate be issued covering the balance of the right NOT involved in this proceeding, and upon proof satisfactory to the Water Resources Director of completion of works and beneficial use of water to the extent intended under the provisions of this order, a confirming certificate of water right shall be issued to the applicant herein.

Dated at Salem, Oregon, this 19th day of April, 1978.


James E. Sexson
Director