

3930 Kreutzer

Name Olive Kreutzer

By _____

Address Box 7Langlois, OR 97450Change in POUDate filed April 12, 1978

Date of hearing _____

Place of hearing _____

Date of order 4-26-79 Vol. 32, page 55Date for application of water 10-1-80Proof mailed 11/2 08 1994

Proof received _____

Certificate issued _____ Vol. _____, page 68427

DESCRIPTION OF WATER RIGHT

Name of stream Willow CreekTrib. of _____ County of Curry

Use _____

Quantity of water _____ No. of acres _____

Name of ditch _____

Date of priority Aug. 29, 1972In name of Estate of L.E. Kreutzer

_____ Adjudication, Vol. _____, page _____

App. No. 49653 Per. No. 37181 Cert. No. 45266

Certificate cancelled _____

Notation made on record by _____

FEES PAID

Date	Amount	Receipt No.
<u>4-12-78</u>	<u>35.50</u>	<u>2136</u>
TOTAL . . .		
	Cert. Fee	

FEES REFUNDED

Date	Amount	Check No.
------	--------	-----------

from 20.00POU 12.5032.50Refund 3.00

REMARKS

Card for C NOV 4 1980

W.R.I.S.

Assembled 5-15-85 by SM

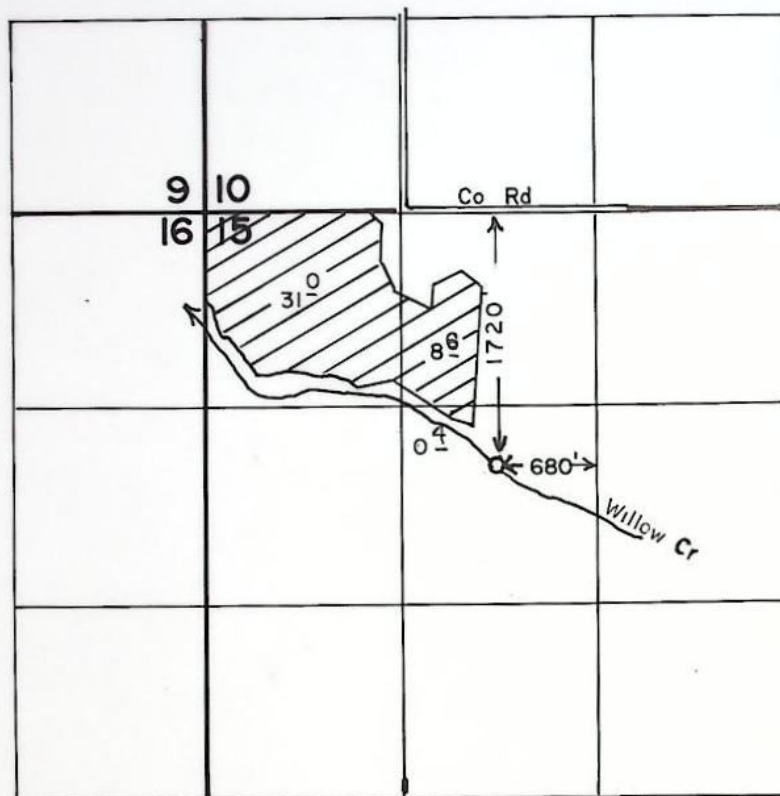
Entered _____ by _____

Verified _____ by _____

INDEX CARDS:

TO BE ENTERED WHERE CHECKED	Entered	Checked
<input checked="" type="checkbox"/> Name	<u>Qij</u>	<u> </u>
<input checked="" type="checkbox"/> Stream	<u>Qij</u>	<u> </u>
<input checked="" type="checkbox"/> Pt. of Div.	<u>Qij</u>	<u> </u>
<input checked="" type="checkbox"/> Calendar	<u>Qij</u>	<u> </u>
<input checked="" type="checkbox"/> CHECKED TO RECORDS	<u> </u>	<u> </u>
<input checked="" type="checkbox"/> Typ. & Exp.	<u> </u>	<u> </u>
<input checked="" type="checkbox"/> Dates Paid	<u> </u>	<u> </u>
<input checked="" type="checkbox"/> Expenses	<u> </u>	<u> </u>
<input checked="" type="checkbox"/> Cost of W.R.	<u> </u>	<u> </u>
<input checked="" type="checkbox"/> Per. Master	<u> </u>	<u> </u>
<input checked="" type="checkbox"/> Claimed	<u> </u>	<u> </u>
<input checked="" type="checkbox"/> Cross Ref.	<u> </u>	<u> </u>
<input checked="" type="checkbox"/> Power Chain	<u> </u>	<u> </u>
<input checked="" type="checkbox"/> Abstracts	<u>Qij</u>	<u> </u>

T.31S., R.15W., W.M.



FINAL PROOF SURVEY
UNDER

TRANSFER NO. 3930

Application No. Permit No.
IN NAME OF

.....**OLIVE KRUETZER**.....

Surveyed JUNE 27... 1988., by ..B.S. JAMES.....

BEFORE THE WATER RESOURCES DIRECTOR OF OREGON

CURRY COUNTY

IN THE MATTER OF THE APPLICATION)
OF OLIVE KREUTZER FOR APPROVAL OF)
A CHANGE IN PLACE OF USE OF WATER)

ORDER APPROVING
TRANSFER NO. 3930

On April 12, 1978, an application was filed in the office of the Water Resources Director by Olive Kreutzer for approval of a change in place of use of water from Willow Creek, pursuant to the provisions of ORS 540.510 to 540.530.

The certificate recorded at page 45266, Volume 37; State Record of Water Right Certificates, in the name of Estate of L. E. Kreutzer, describes a right which includes the use of not to exceed 0.5 cubic foot per second from Willow Creek for irrigation of a certain 6.0 acres in SE $\frac{1}{4}$ SE $\frac{1}{4}$ of Section 9; 8.8 acres in SW $\frac{1}{4}$ SW $\frac{1}{4}$ of Section 10; 0.4 acre in SW $\frac{1}{4}$ NE $\frac{1}{4}$, 2.4 acres in SW $\frac{1}{4}$ NW $\frac{1}{4}$ and 22.4 acres in SE $\frac{1}{4}$ NW $\frac{1}{4}$ of Section 15, Township 31 South, Range 15 West, W.M., with a date of priority of August 29, 1972.

Water for the said right is diverted from a point located 1720 feet South and 680 feet West from the North Quarter Corner of Section 15, being within the SE $\frac{1}{4}$ NW $\frac{1}{4}$ of Section 15, Township 31 South, Range 15 West, W.M.

The applicant herein, owner of the lands above described, proposes to change the place of use therefrom and, without loss of priority, to irrigate in lieu thereof a certain 8.6 acres in NE $\frac{1}{4}$ NW $\frac{1}{4}$, 31.0 acres in NW $\frac{1}{4}$ NW $\frac{1}{4}$ and 0.4 acre in SE $\frac{1}{4}$ NW $\frac{1}{4}$ of Section 15, Township 31 South, Range 15 West, W.M.

Mr. M. John Youngquist, Watermaster, has filed a statement to the effect that the proposed change in place of use may be made without injury to existing rights.


No objections having been filed and it appearing that the proposed change in place of use may be made without injury to existing rights, the application should be approved.

NOW, THEREFORE, it hereby is ORDERED that the requested change in place of use, as described herein, without loss of priority, is approved.

It is FURTHER ORDERED that said water so transferred shall be applied to beneficial use on or before October 1, 1980.

It is FURTHER ORDERED that upon proof satisfactory to the Water Resources Director of completion of works and beneficial use of water to the extent intended under the provisions of this order, the certificate of water right heretofore issued to Estate of L. E. Kreutzer and recorded at page 45266, Volume 37, State Record of Water Right Certificates, be canceled; and in lieu thereof a new certificate of water right be issued to the applicant herein confirming the change authorized herein and covering the balance of the right NOT involved in this proceeding.

Dated at Salem, Oregon this 26th day of April, 1979.


James E. Sexson
Director

BEFORE THE WATER RESOURCES DEPARTMENT
OF THE
STATE OF OREGON


In the Matter of the Proposed Short-Term)	DETERMINATION and
Lease of Existing Water Rights for Instream)	FINAL ORDER ON
Use, Certificates 68426 and 68427, Curry)	PROPOSED INSTREAM
County, Oregon)	LEASE

Short-term lease agreement number 141, which proposed to lease a portion of certificates 68426 and 68427 for instream purposes was submitted to the Department by:

Lessor
Stonecypher Ranch Inc.
94141 Stonecypher Road
Sixes, OR 97476

The lease will terminate on October 31, 2001. The Department concludes that the lease is consistent with the requirements of ORS 537.348 and OAR Chapter 690, Division 77. Therefore, it is ORDERED that the Short-Term Lease described herein is APPROVED.

Dated at Salem, Oregon this 31 day of July, 2000.



Paul R. Cleary
Director

This is a final order in other than contested case. This order is subject to judicial review under ORS 183.484. Any petition for judicial review must be filed within the 60 day time period specified by ORS 183.484(2). Pursuant to ORS 536.075 and OAR 137-004-080 and OAR 690-01-005 you may either petition for judicial review or petition the Director for reconsideration of this order.

STATE OF OREGON
COUNTY OF CURRY
CERTIFICATE OF WATER RIGHT

THIS CERTIFICATE ISSUED TO

OLIVE KRUEZTER
BOX 7
LANGLOIS, OREGON 97450

confirms the right to use the waters of WILLOW CREEK, a tributary of FLORAS CREEK, for the purpose of IRRIGATING 92.8 ACRES.

The right has been perfected under Permit 37181. The date of priority is AUGUST 29, 1972. The right is limited to not more than 1.16 CUBIC FEET PER SECOND or its equivalent in case of rotation, measured at the point of diversion from the source.

The point of diversion is located as follows:

SE 1/4 NW 1/4, SECTION 15, T 31 S, R 15 W, W.M.; 1720 FEET SOUTH AND 680 FEET WEST FROM THE N 1/4 CORNER OF SECTION 15.

The amount of water used for irrigation, together with the amount secured under any other right existing for the same lands, shall be limited to ONE-EIGHTIETH of one cubic foot per second per acre, or its equivalent for each acre irrigated and shall be further limited to a diversion of not to exceed 2.5 acre-feet per acre for each acre irrigated during the irrigation season of each year.

The right shall conform to such reasonable rotation system as may be ordered by the proper state officer.

A description of the place of use under the right, and to which such right is appurtenant, is as follows:

SE 1/4 SE 1/4 6.7 ACRES
SECTION 9

SW 1/4 SW 1/4 10.0 ACRES
SECTION 10

NE 1/4 NW 1/4 31.6 ACRES
NW 1/4 NW 1/4 31.2 ACRES
SE 1/4 NW 1/4 9.4 ACRES
SECTION 15

NE 1/4 NE 1/4 3.9 ACRES
SECTION 16
TOWNSHIP 31 SOUTH, RANGE 15 WEST, W.M.

This certificate is issued to confirm a change in PLACE OF USE approved by an order of the Water Resources Director entered APRIL 26, 1979, and supersedes Certificate 45266, State Record of Water Right Certificates.

The issuance of this superseding certificate does not confirm the status of the water right in regard to the provisions of ORS 540.610 pertaining to forfeiture or abandonment.


SEE NEXT PAGE

T-3930.BXB

The right to the use of the water for the above purpose is restricted to beneficial use on the lands or place of use described. The right is subject to minimum flows established by the Water Resources Commission with an effective date prior to this right.

WITNESS the signature of the Water Resources Director, affixed
NOVEMBER 30, 1994.


A. REED MARBUT

 / Martha O. Pagel

Recorded in State Record of Water Right Certificates numbered 68427.

T-3930.BXB

STATE OF OREGON

COUNTY OF

CURRY

CERTIFICATE OF WATER RIGHT

This Is to Certify, That

ESTATE OF L. E. KREUTZER
C/O OLIVE KREUTZER

of Box 7, Langlois, State of Oregon, 97450, has made
proof to the satisfaction of the Water Resources Director, of a right to the use of the waters of
Willow Creek

a tributary of Floras Creek for the purpose of
irrigation of 92.8 acres

under Permit No. 37181 and that said right to the use of said waters has been perfected in
accordance with the laws of Oregon; that the priority of the right hereby confirmed dates from
August 29, 1972
that the amount of water to which such right is entitled and hereby confirmed, for the purposes
aforesaid, is limited to an amount actually beneficially used for said purposes, and shall not exceed
1.16 cubic feet per second

or its equivalent in case of rotation, measured at the point of diversion from the stream.
The point of diversion is located in the SE $\frac{1}{4}$ NW $\frac{1}{4}$, Section 15, T. 31 S., R. 15 W., W. M.,
1720 feet South and 680 feet West from the NE $\frac{1}{4}$ Corner, Section 15

The amount of water used for irrigation, together with the amount secured under any other
right existing for the same lands, shall be limited to one-eightieth of one cubic foot per second
per acre, or its equivalent for each acre irrigated and shall be further limited
to a diversion of not to exceed 2 $\frac{1}{2}$ acre feet per acre for each acre irrigated
during the irrigation season of each year,

and shall
conform to such reasonable rotation system as may be ordered by the proper state officer.

A description of the place of use under the right hereby confirmed, and to which such right
is appurtenant, is as follows:

T-3930

4.7	12.7 acres SE $\frac{1}{4}$ SE $\frac{1}{4}$	- 6.0	
	Section 9		
10.0	18.8 acres SW $\frac{1}{4}$ SW $\frac{1}{4}$	- 8.8	
	Section 10		
0	0.4 acre SW $\frac{1}{4}$ NE $\frac{1}{4}$	- 0.4	
31.6	23.0 acres NE $\frac{1}{4}$ NW $\frac{1}{4}$		+ 9.6
31.2	0.2 acre NW $\frac{1}{4}$ NW $\frac{1}{4}$		+ 31.0
0	2.4 acres SW $\frac{1}{4}$ NW $\frac{1}{4}$	- 2.4	
9.4	31.4 acres SE $\frac{1}{4}$ NW $\frac{1}{4}$	- 22.4	+ 0.40
	Section 15		
3.9	3.9 acres NE $\frac{1}{4}$ NE $\frac{1}{4}$		
	Section 16		
92.8	T. 31 S., R. 15 W., W. M.		

The right to the use of the water for the purposes aforesaid is restricted to the lands or place
of use herein described. and is subject to the existing minimum flow policies
established by the Water Policy Review Board.

WITNESS the signature of the Water Resources Director, affixed

this date. March 17, 1978

James E. Sexson

Water Resources Director