

3937 Hopkins

3937

Name Louis James Hopkins

By _____

Address 926 Olympia Drive
Walla Walla, WA 99362Change in add'l PODDate filed April 19, 1978

Date of hearing _____

Place of hearing _____

Date of order 8-10-78 Vol. 31, page 143Date for application of water 10-1-79

Proof mailed _____

Proof received _____

Certificate issued DEC 10 1992 Vol. _____, page 68011

DESCRIPTION OF WATER RIGHT

Name of stream West Branch Mud CreekTrib. of _____ County of Umatilla

Use _____

Quantity of water _____ No. of acres _____

Name of ditch _____

Date of priority Mar. 23, 1915In name of Mary L. Vanderahe

_____ Adjudication, Vol. _____, page _____

App. No. 4173 Per. No. 2392 Cert. No. 2184

Certificate cancelled _____

Notation made on record by _____

REMARKS

Surveyed 4/30/94
DM use in cert # 3184 cancelled by order V. 31 p. 142
NO ROMAsee G 6835, G 8578 & G 10179

W.R.I.S.	
Assembled	_____ by _____
Entered	_____ by _____
Verified	_____ by _____

FEES PAID

Date	Amount	Receipt No.
<u>4-19-78</u>	<u>35 -</u>	<u>2337</u>
TOTAL . . .		
	Cert. Fee	

FEES REFUNDED

Date	Amount	Check No.

TO BE ENTERED WHERE CHECKED	INDEX CARDS:	
	Entered	Checked
<input checked="" type="checkbox"/>	Name	<u>leg</u>
<input checked="" type="checkbox"/>	Stream	<u>leg</u>
<input checked="" type="checkbox"/>	Pt. of Div.	<u>leg</u>
<input checked="" type="checkbox"/>	Calendar	<u>leg</u>
<input type="checkbox"/>	Twp. & Rge.	
<input type="checkbox"/>	Decree-vault	
<input type="checkbox"/>	Decree-safe	
<input checked="" type="checkbox"/>	Cert. of W/R	<u>leg</u>
<input checked="" type="checkbox"/>	Per. Folder	<u>leg</u>
<input type="checkbox"/>	Chainindex	
<input type="checkbox"/>	Cross Ref.	
<input type="checkbox"/>	Power Claim	
<input checked="" type="checkbox"/>	Abstracts	<u>leg</u>

STATE OF OREGON
COUNTY OF UMATILLA
CERTIFICATE OF WATER RIGHT

THIS CERTIFICATE ISSUED TO

LOUIS JAMES HOPKINS
926 OLYMPIA DRIVE
WALLA WALLA, WASHINGTON 99362

confirms the right to use the waters of A WELL in the UMATILLA BASIN for IRRIGATION OF 4.8 ACRES AND SUPPLEMENTAL IRRIGATION OF 66.3 ACRES.

This right was perfected under Permit G-5815. The date of priority is MARCH 3, 1975. This right is limited to 0.5 CUBIC FOOT PER SECOND or its equivalent in case of rotation, measured at the well.

The well is located as follows:

NE 1/4 SW 1/4, SECTION 28, T 6 N, R 35 E, W.M.; 680 FEET SOUTH AND 2270 EAST OF THE WEST 1/4 CORNER OF SECTION 28.

The amount of water used for irrigation together with the amount secured under any other right existing for the same lands, is limited to a diversion of ONE-EIGHTIETH of one cubic foot per second (or its equivalent) and 3.0 acre-feet for each acre irrigated during the irrigation season of each year.

The use of water shall be limited when it interferes with the prior water rights of others.

This right is limited to any deficiency in the available supply of any prior right existing for the same land.

The use shall conform to such reasonable rotation system as may be ordered by the proper state officer.

A description of the place of use to which this right is appurtenant is as follows:

	<u>PRIMARY</u>	<u>SUPPLEMENTAL</u>
SW 1/4 NE 1/4	4.8 ACRES	1.2 ACRES
SE 1/4 NW 1/4		27.3 ACRES
NW 1/4 SE 1/4		37.8 ACRES

SECTION 28
TOWNSHIP 6 NORTH, RANGE 35 EAST, W.M.

The well shall be maintained in accordance with the General Standards for the Construction and Maintenance of Water Wells in Oregon.

The right to use water for the above purpose is restricted to beneficial use on the lands or place of use described.

WITNESS the signature of the Water Resources Director, affixed
DECEMBER 10, 1992.


Martha O. Pagel

Recorded in State Record of Water Right Certificates numbered 68008.

G-6835.KDD

STATE OF OREGON
COUNTY OF UMATILLA
CERTIFICATE OF WATER RIGHT

THIS CERTIFICATE ISSUED TO

LOUIS JAMES HOPKINS
926 OLYMPIA DRIVE
WALLA WALLA, WASHINGTON 99362

confirms the right to use the waters of WELL 1 in the UMATILLA BASIN for SUPPLEMENTAL IRRIGATION OF 111.1 ACRES.

This right was perfected under Permit G-7914. The date of priority is DECEMBER 14, 1977. This right is limited to 0.28 CUBIC FOOT PER SECOND or its equivalent in case of rotation, measured at the well.

The well is located as follows:

NW 1/4 SE 1/4, SECTION 28, T 6 N, R 35 E, W.M.; 390 FEET SOUTH AND 1310 FEET EAST FROM THE CENTER 1/4 CORNER OF SECTION 28.

The amount of water used for irrigation together with the amount secured under any other right existing for the same lands, is limited to a diversion of ONE-EIGHTIETH of one cubic foot per second (or its equivalent) and 3.0 acre-feet for each acre irrigated during the irrigation season of each year.

This right is limited to any deficiency in the available supply of any prior right existing for the same land.

The use shall conform to such reasonable rotation system as may be ordered by the proper state officer.

A description of the place of use to which this right is appurtenant is as follows:


SW 1/4 NE 1/4	6.0 ACRES
SE 1/4 NW 1/4	27.3 ACRES
NE 1/4 SW 1/4	40.0 ACRES
NW 1/4 SE 1/4	37.8 ACRES

SECTION 28

TOWNSHIP 6 NORTH, RANGE 35 EAST, W.M.

The right to use water for the above purpose is restricted to beneficial use on the lands or place of use described.

WITNESS the signature of the Water Resources Director, affixed DECEMBER 10, 1992.



Martha O. Pagel

Recorded in State Record of Water Right Certificates numbered 68009.

G-8578.KDD

STATE OF OREGON
COUNTY OF UMATILLA
CERTIFICATE OF WATER RIGHT

THIS CERTIFICATE ISSUED TO

LOUIS JAMES HOPKINS
926 OLYMPIA DRIVE
WALLA WALLA, WASHINGTON 99362

confirms the right to use the waters of WELL 2 in the UMATILLA BASIN for SUPPLEMENTAL IRRIGATION OF 111.1 ACRES.

This right was perfected under Permit G-9222. The date of priority is FEBRUARY 24, 1981. This right is limited to 0.26 CUBIC FOOT PER SECOND or its equivalent in case of rotation, measured at the well.

The well is located as follows:

NW 1/4 SE 1/4, SECTION 28, T 6 N, R 35 E, W.M.; 850 FEET SOUTH AND 1300 FEET EAST FROM THE CENTER 1/4 CORNER OF SECTION 28.

The amount of water used for irrigation together with the amount secured under any other right existing for the same lands, is limited to a diversion of ONE-EIGHTIETH of one cubic foot per second (or its equivalent) and 3.0 acre-feet for each acre irrigated during the irrigation season of each year.

The use shall conform to such reasonable rotation system as may be ordered by the proper state officer.

A description of the place of use to which this right is appurtenant is as follows:


SW 1/4 NE 1/4	6.0 ACRES
SE 1/4 NW 1/4	27.3 ACRES
NE 1/4 SW 1/4	40.0 ACRES
NW 1/4 SE 1/4	37.8 ACRES

SECTION 28

TOWNSHIP 6 NORTH, RANGE 35 EAST, W.M.

The right to use water for the above purpose is restricted to beneficial use on the lands or place of use described.

WITNESS the signature of the Water Resources Director, affixed
DECEMBER 10, 1992.



Martha O. Pagel

Recorded in State Record of Water Right Certificates numbered 68010.

G-10179.KDD

STATE OF OREGON
COUNTY OF UMATILLA
CERTIFICATE OF WATER RIGHT

THIS CERTIFICATE ISSUED TO

LOUIS JAMES HOPKINS
926 OLYMPIA DRIVE
WALLA WALLA, WASHINGTON 99362

confirms the right to use the waters of WEST BRANCH MUD CREEK, a tributary of PINE CREEK, for IRRIGATION OF 26.0 ACRES.

This right was perfected under Permit 2392. The date of priority is MARCH 25, 1915. This right is limited to 0.33 CUBIC FOOT PER SECOND or its equivalent in case of rotation, measured at the point of diversion from the source.

The point of diversion is located as follows:

NW 1/4 SE 1/4, AND SE 1/4 NW 1/4, SECTION 28, T 6 N, R 35 E, W.M.; 48 FEET SOUTH AND 539 FEET EAST FROM THE CENTER 1/4 CORNER OF SECTION 28, AND 890 FEET NORTH AND 190 FEET WEST FROM THE CENTER 1/4 CORNER OF SECTION 28.

The amount of water used for irrigation together with the amount secured under any other right existing for the same lands, is limited to a diversion of ONE-EIGHTIETH of one cubic foot per second (or its equivalent) during the irrigation season of each year.

The use shall conform to such reasonable rotation system as may be ordered by the proper state officer.

A description of the place of use to which this right is appurtenant is as follows:

SE 1/4 NW 1/4 26.0 ACRES
SECTION 28
TOWNSHIP 6 NORTH, RANGE 35 EAST, W.M.

When in the judgment of the Watermaster it becomes necessary to install headgates and measuring devices:

the diversion works shall include an in-line flow meter, a weir, or other suitable device for measuring the water to which the wateruser is entitled;

the type and plans of the measuring device be approved by the Watermaster before the beginning of construction work and that the weir or measuring device be installed under the general supervision of said Watermaster.

The quantity of water diverted at the new point of diversion, together with that diverted at the old point of diversion, shall not exceed the quantity of water available at the old point of diversion under the subject right, and shall not exceed 0.33 cubic foot per second.


SEE NEXT PAGE

This certificate is issued to confirm a change in for AN ADDITIONAL POINT OF DIVERSION approved by an order of the Water Resources Director entered AUGUST 10, 1978, and cancellation of the domestic use approved by an order of the Water Resources Director entered August 10, 1978, and supersedes Certificate 2184, State Record of Water Right Certificates.

The issuance of this superseding certificate does not confirm the status of the water right in regard to the provisions of ORS 540.610 pertaining to forfeiture or abandonment.

The right to the use of the water for the above purpose is restricted to beneficial use on the lands or place of use described. The use confirmed herein may be made only at times when sufficient water is available to satisfy all prior rights, including rights for maintaining instream flows.

WITNESS the signature of the Water Resources Director, affixed
DECEMBER 10, 1992.


Martha O. Pagel



Recorded in State Record of Water Right Certificates numbered 68011.

T-3937.KDD

STATE OF OREGON

WATER DIVISION NO. 2 COUNTY OF UMATILLA

CERTIFICATE OF WATER RIGHT

(For rights perfected under original, enlargement or secondary permits)

This is to Certify, That MARY L. VONDERAHE

of Milton, State of Oregon, has made proof to the satisfaction of the STATE WATER BOARD of Oregon, of a right to the use of the waters of West Branch of Mud Creek, a tributary of Pine Creek

for the purpose of the irrigation of 26 acres of land, and ^{cancel and the} domestic use under

Permit No. 2392 of the State Engineer, and that said right to the use of said waters has been perfected in accordance with the laws of Oregon and duly confirmed by order of the STATE WATER BOARD of Oregon, made and entered of record in the Record of Proceedings of said Board, at Salem, in Volume 1, at page 311, on the 2nd day of December, 1918; that the priority of the right hereby confirmed dates from March 25, 1915; that the amount of water to which such right is entitled and hereby confirmed, for the purposes aforesaid, is limited to an amount actually beneficially used for said purposes, and shall not exceed 0.43 cubic feet per second.

A description of the lands under such right, and to which the water hereby confirmed is appurtenant, or, if for other purposes, the place where such water is put to beneficial use, is as follows: 26 acres in the Southeast quarter of Northwest quarter of Section Twenty-eight, Township Six North, Range Thirty-five East of Willamette Meridian, in Umatilla County, Oregon.

The use for irrigation purposes hereunder shall be limited to one-eightieth of one cubic foot per second for each acre irrigated, or its equivalent in case of rotation; balance for domestic use. The use for irrigation purposes shall conform to any reasonable rotation system ordered by the proper State Officer.

The right to the use of the water aforesaid hereby confirmed is restricted to the lands or place of use herein described.

Rights to the use of water for power purposes are limited to a period of forty years from the date of priority of the right, as herein set forth, subject to a preference right of renewal under the laws existing at the date of the expiration of the right for power purposes, as hereby confirmed and limited.

Witness the seal and signature of the STATE

WATER BOARD affixed this 3rd day of February, 1919.

STATE WATER BOARD

(SEAL OF STATE WATER BOARD)

By PERCY A. CUPPER
State Engineer, President

Attest: R. W. POTTER
Secretary

Recorded in State Record of Water Right Certificates, Volume 3, Page 2184.

T-3937

BEFORE THE WATER RESOURCES DIRECTOR OF OREGON

UMATILLA COUNTY

IN THE MATTER OF CANCELLATION)
OF A PORTION OF A WATER RIGHT)
IN THE NAME OF MARY L.)
VONDERAHE)

O R D E R


On July 12, 1978, Velma Preston and Louis James Hopkins submitted affidavits that they are the owner and contract purchaser of a certain water right and the lands to which the water right is appurtenant; that they have abandoned any and all interest in and to said water right and request the same be canceled.

The water right in question is a portion of the right described by the certificate recorded at page 2184, Volume 3, State Record of Water Right Certificates, in the name of Mary L. Vonderahe, and is for the use of water from West Branch Mud Creek, with a date of priority of March 25, 1915, for domestic use in the SE $\frac{1}{4}$ NW $\frac{1}{4}$ of Section 28, Township 6 North, Range 35 East, W.M.

ORS 540.621 provides that: "Whenever the owner of a perfected and developed water right certifies under oath to the Water Resources Director that the water right has been abandoned by him and that he desires cancellation thereof, the Water Resources Director shall enter an order canceling the water right."

NOW, THEREFORE, it hereby is ORDERED that the said water right, being a portion of the right described by the certificate recorded at page 2184, Volume 3, State Record of Water Right Certificates, is canceled.

Dated at Salem, Oregon this 10th day of August, 1978.


James E. Sexson
Director

BEFORE THE WATER RESOURCES DIRECTOR OF OREGON

UMATILLA COUNTY

IN THE MATTER OF THE APPLICATION)
OF LOUIS JAMES HOPKINS FOR AP-)
PROVAL OF AN ADDITIONAL POINT OF)
DIVERSION OF WATER)

ORDER APPROVING
TRANSFER NO. 3937

On April 19, 1978, an application was filed in the office of the Water Resources Director by Louis James Hopkins for approval of an additional point of diversion from West Branch Mud Creek, pursuant to the provisions of ORS 540.510 to 540.530.

The certificate recorded at page 2184, Volume 3, State Record of Water Right Certificates, in the name of Mary L. Vonderahe, describes a right which includes the use of not to exceed 0.33 cubic foot per second from West Branch Mud Creek for irrigation of 26.0 acres in SE $\frac{1}{4}$ NW $\frac{1}{4}$ of Section 28, Township 6 North, Range 35 East, W.M., with a date of priority of March 25, 1915.

The authorized point of diversion of record for said right is located 48 feet South and 539 feet East from the Center Corner of Section 28, being within the NW $\frac{1}{4}$ SE $\frac{1}{4}$ of Section 28, Township 6 North, Range 35 East, W.M.

The applicant herein proposes to establish an additional point of diversion, without loss of priority, at a point located 895 feet North and 213 feet West from the Center Corner of Section 28, being within the SE $\frac{1}{4}$ NW $\frac{1}{4}$ of Section 28, Township 6 North, Range 35 East, W.M.

Mr. William I. Porfily, Watermaster, has filed a statement to the effect that the proposed additional point of diversion may be established without injury to existing rights.

No objections having been filed and it appearing that the proposed additional point of diversion may be established without injury to existing rights, the application should be approved.

NOW, THEREFORE, it hereby is ORDERED that the requested additional point of diversion, as described herein, without loss of priority, is approved.

It is FURTHER ORDERED that the quantity of water diverted at the new point of diversion, together with that diverted at the old point of diversion, shall not exceed the quantity of water available at the old point of diversion under the subject right, and shall not exceed 0.33 cubic foot per second.

It is FURTHER ORDERED that the following provisions shall be effective when in the judgment of the water master it becomes necessary to install headgates and measuring devices:

That the diversion works shall include an in line flow meter, a weir, or other suitable device for measuring the water to which the applicant is entitled;

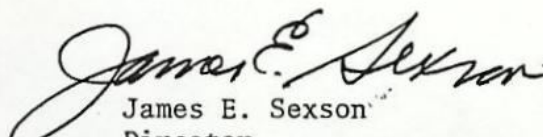
That the type and plans of the measuring device be approved by the watermaster before the beginning of construction work and that the weir or measuring device be installed under the general supervision of said watermaster.

It is FURTHER ORDERED that the construction work shall be completed and the change in point of diversion of water made on or before October 1, 1979.

The order of the Water Resources Director entered August 10, 1978, provided for cancellation of the balance of the right NOT involved in this transfer proceeding, being the right for domestic use; therefore,

It is FURTHER ORDERED that the certificate of water right recorded at page 2184, Volume 3, State Record of Water Right Certificates, is canceled; and upon proof satisfactory to the Water Resources Director of completion of works and beneficial use of water to the extent intended under the provisions of this order, a confirming certificate of water right shall be issued to the applicant herein.

Dated at Salem, Oregon this 10th day of August, 1978.


James E. Sexson
Director