

Name Keith Obermaier

4108

DESCRIPTION OF WATER RIGHT

By _____

Address Route 1, Box 24

Tygh Valley, OR 97063

Change in POU

Date filed Dec. 12, 1978

Date of hearing _____

Place of hearing _____

✓ Date of order 1-5-81 Vol. 34, page 209

Date for application of water 10-1-82

Proof mailed OCT 18 1996

Proof received _____

Certificate issued FEB 04 1997 Vol. _____, page 74029

Name of stream Gate & Rock Creeks

Trib. of _____ County of Wasco

Use _____

Quantity of water _____ No. of acres 10²

Name of ditch _____

Date of priority May 23, 1925

In name of Gate & Rock Creek Ditch Co.

_____ Adjudication, Vol. _____, page _____

App. No. 10172 Per. No. 6739 Cert. No. 7457

Certificate cancelled _____

Notation made on record by _____

FEES PAID

Date	Amount	Receipt No.
<u>12-12-78</u>	<u>30-</u>	<u>7900</u>
TOTAL . . .		
	<u>0</u> Cert. Fee	

FEES REFUNDED

Date	Amount	Check No.

REMARKS

Surveyed 6/19/84 (Jilk)

W.R.I.S.

Assembled 7-9-85 by SBK

Entered _____ by _____

Verified _____ by _____

	INDEX CARDS:	
	Entered	Checked
✓ Name	<u>SPA</u>	_____
✓ Stream	<u>SR4</u>	_____
✓ Pt. of Div.	_____	_____
✓ Calendar	<u>Dec</u>	_____
✓ CHECKED TO RECORDS:		
✓ Twp. & Rge.	<u>SR6</u>	_____
Decree-vault	_____	_____
Decree-safe	_____	_____
✓ Cert. of W/R	<u>W30</u>	_____
✓ Per. Folder	<u>W30</u>	_____
Chaindex	_____	_____
Cross Ref.	_____	_____
✓ Power Claim	<u>Dec</u>	_____
✓ Abstracts	_____	_____

STATE OF OREGON
COUNTY OF WASCO
CERTIFICATE OF WATER RIGHT

THIS CERTIFICATE ISSUED TO

ROCK CREEK DISTRICT IMPROVEMENT COMPANY
PO BOX 28
WAMIC, OR 97063

confirms the right to use the waters of GATE CREEK AND ROCK CREEK, tributaries of WHITE RIVER, for IRRIGATION OF 10.0 ACRES.

This right was perfected under Permit 6739. The date of priority is MAY 23, 1925. The amount of water to which this right is entitled is limited to an amount actually beneficially used and shall not exceed 0.13 CUBIC FOOT PER SECOND, or its equivalent in case of rotation, measured at the point of diversion from the source.

The point of diversion is located as follows:

ROCK CREEK: SW 1/4 SE 1/4, SECTION 14, T 4 S, R 11 E, W.M.; 1000 FEET NORTH AND 1200 FEET EAST FROM THE S 1/4 CORNER OF SECTION 14.

GATE CREEK: SE 1/4 NE 1/4, SECTION 21, T 4 S, R 11 E, W.M.; 1280 FEET NORTH AND 1500 FEET EAST FROM THE CENTER OF SECTION 21.

The amount of water used for irrigation, together with the amount secured under any other right existing for the same lands, is limited to ONE-EIGHTIETH of one cubic foot per second per acre, or its equivalent.

The use shall conform to such reasonable rotation system as may be ordered by the proper state officer.

A description of the place of use to which this right is appurtenant is as follows:

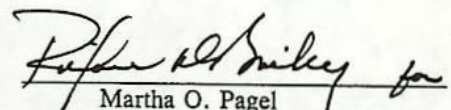
SW 1/4 SW 1/4 5.0 ACRES ✓
SECTION 15
SE 1/4 SW 1/4 5.0 ACRES ✓
SECTION 17
TOWNSHIP 4 SOUTH, RANGE 12 EAST, W.M.

This certificate is issued to confirm a change in PLACE OF USE approved by an order of the Water Resources Director entered JANUARY 5, 1981, and supersedes Certificate 7457, State Record of Water Right Certificates.

The issuance of this superseding certificate does not confirm the status of the water right in regard to the provisions of ORS 540.610 pertaining to forfeiture or abandonment.

The right to the use of the water for the above purpose is restricted to beneficial use on the lands or place of use described.

WITNESS the signature of the Water Resources Director, affixed FEBRUARY 4, 1997.

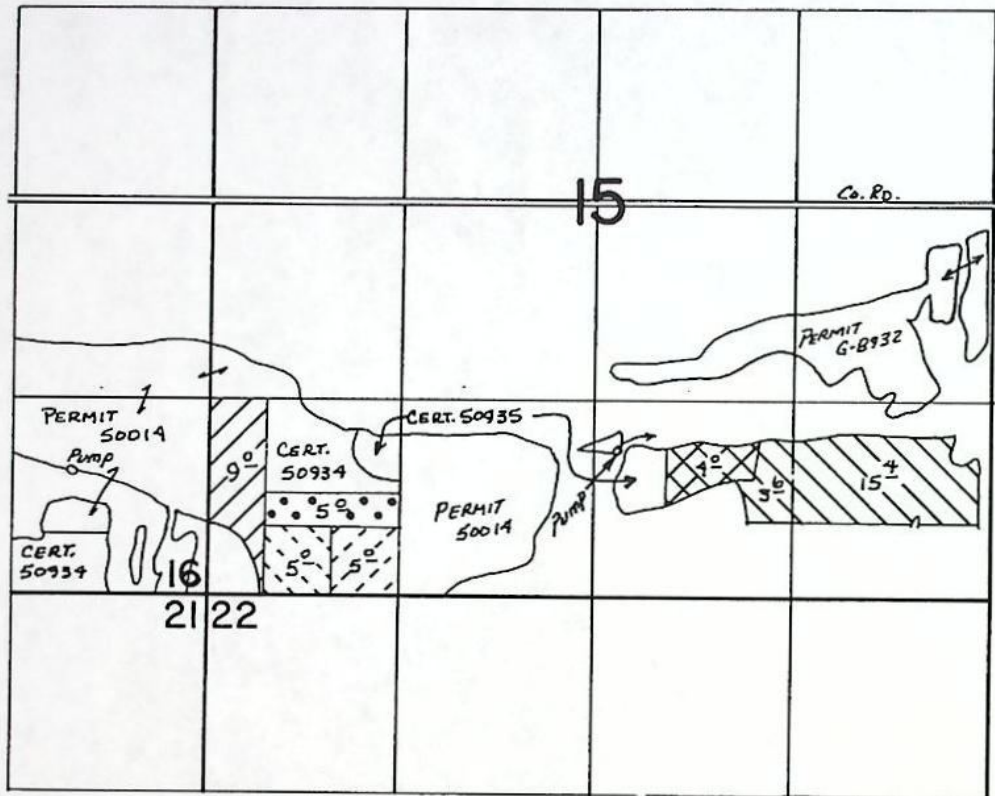

Martha O. Pagel

Recorded in State Record of Water Right Certificates numbered 74029.

T-4108.DEK

T.4S.,R.12E.,W.M.

'PRIMARY RIGHTS'



FINAL PROOF SURVEY

UNDER

Transfer No.

Application No. Permit No.

IN NAME OF

LEO E. JILK

Surveyed June...19... 19.84., by ..L...Toll.....

4101

4103

4105

4106

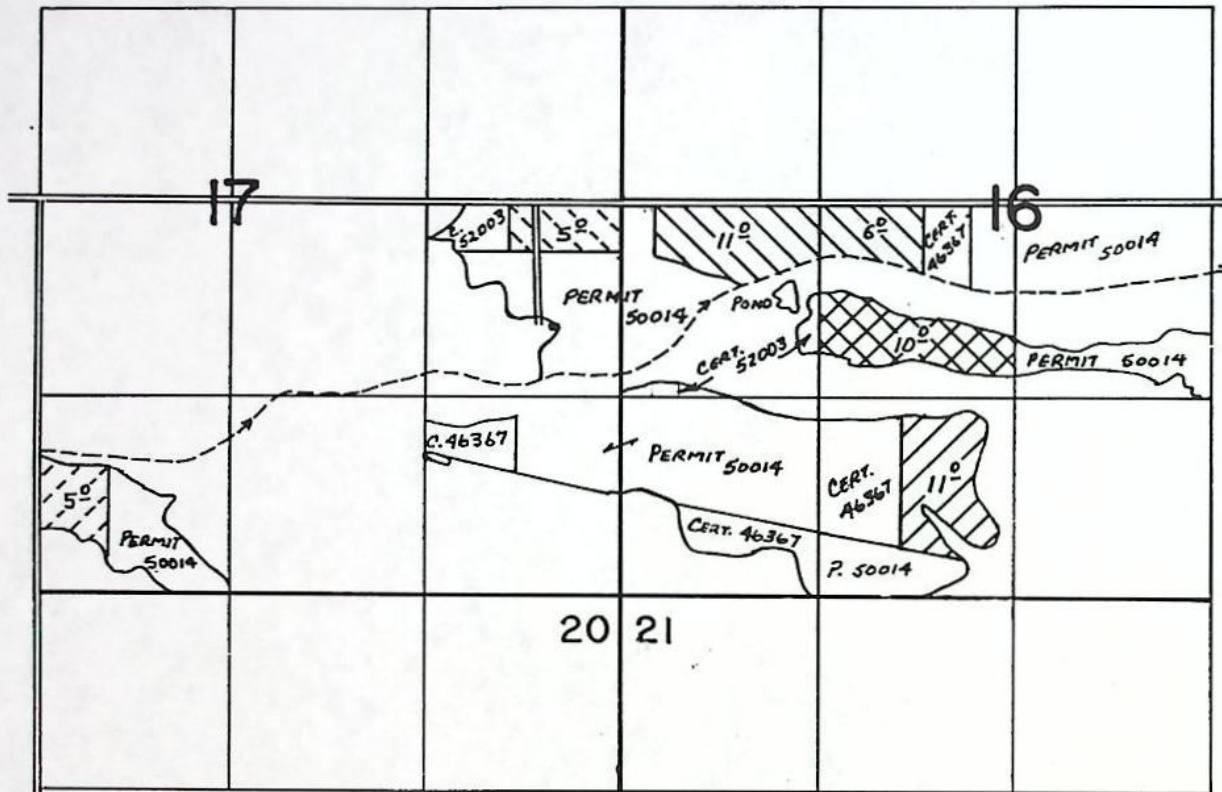
4107

4108



T.4S.,R.12E.,W.M.

'PRIMARY RIGHT'



FINAL PROOF SURVEY

UNDER

Transfer No.

4103

4106

4108

4947

4948



Application No. Permit No.

IN NAME OF

.....PHYLLIS.....MIZNER.....

Surveyed June...19. 19.84, by L. Toll.....

June 7. 1988 T. Warren

BEFORE THE STATE ENGINEER OF OREGON

Wasco County

IN THE MATTER OF THE APPLICATION)
OF ROCK CREEK DISTRICT IMPROVEMENT)
COMPANY FOR THE APPROVAL OF A)
CHANGE IN POINTS OF DIVERSION OF)
WATER FROM GATE CREEK, ROCK CREEK)
AND THREE MILE CREEK.)

O R D E R
APPROVING APPLICATION

On July 23, 1952, the Rock Creek District Improvement Company of Wamic, Oregon, filed an application for the approval of a change in points of diversion of water from Gate Creek, Rock Creek and Three Mile Creeks, pursuant to the provisions of Section 116-606, O. C. L. A.

Rock Creek District Improvement Company, as successor in interest to the Gate Creek and Rock Creek Ditch Company and Three Mile Creek Water Ditch Company and certain individuals, has a right for the irrigation of approximately 1450 acres in Township 4 South, Ranges 12 and 13 East, W. M., from Gate Creek, Rock Creek and Three Mile Creek with dates of priorities ranging from 1870 to 1927. All the lands involved are irrigated through either the Gate Creek ditch, Rock Creek ditch or Three Mile Creek ditch. The present point of diversion of the Gate Creek ditch is within unsurveyed land in the NW $\frac{1}{4}$ SW $\frac{1}{4}$, Section 17, as projected, Township 4 South, Range 11 East, W. M. The present point of diversion of the Rock Creek ditch is located approximately 390 feet north and 130 feet east from the southwest corner of Section 11, and being within the SW $\frac{1}{4}$ SW $\frac{1}{4}$, said Section 11, Township 4 South, Range 11 East, W. M., and the point of diversion of the Three Mile Creek ditch is located approximately 1920 feet south and 2520 feet east from the northeast corner of Section 11, and being within the SE $\frac{1}{4}$ NW $\frac{1}{4}$, said Section 11, Township 4 South, Range 11 East, W. M.

Volume 7, p 100

The applicant proposes to irrigate all of the lands within the project from three new points of diversion as follows:

- (1) Gate Creek - at a point to be located South $48^{\circ}14'$ West 1865.5 feet from the corner common to Sections 15, 16, 21 and 22, and being within the $NE\frac{1}{4}NE\frac{1}{4}$, Section 21, Township 4 South, Range 11 East, W. M.,
- (2) Rock Creek - at a point to be located South $38^{\circ}57'$ West 1604.9 feet from the quarter corner common to Sections 13 and 14, and being within the $SE\frac{1}{4}SE\frac{1}{4}$, Section 14, Township 4 South, Range 11 East, W. M.,
- (3) Three Mile Creek - at a point to be located South $33^{\circ}16'$ West 870.6 feet from the corner common to Sections 2, 3, 10 and 11, and being within the $NE\frac{1}{4}NE\frac{1}{4}$, Section 10, Township 4 South, Range 11 East, W. M.,

Notice by publication as provided by Section 116-606, O. C. L. A., was given in The Dalles Optimist, a newspaper printed and having general circulation in Wasco County, Oregon, for a period of three weeks, being the issues of August 7, 14 and 21, 1952. The time fixed for hearing upon such application as stated in the notice, namely: October 1, 1952, was not less than thirty days after the last publication of said notice.

No objections having been filed and it appearing that the proposed change in point of diversion of water may be made without injury to existing rights, the application should be approved.

NOW, THEREFORE, it hereby is ORDERED that the proposed change in points of diversion, to-wit:

- (1) Gate Creek - from a point located in unsurveyed land in the $NW\frac{1}{4}SW\frac{1}{4}$, Section 17, as projected, Township 4 South, Range 11 East, W. M.,
- (2) Rock Creek - from a point located approximately 390 feet north and 130 feet east from the southwest corner of Section 11, and being within the $SW\frac{1}{4}SW\frac{1}{4}$, said Section 11, Township 4 South, Range 11 East, W. M., and
- (3) Three Mile Creek - from a point located approximately 1920 feet south and 2520 feet east from the northeast corner of Section 11, and being within the $SE\frac{1}{4}NW\frac{1}{4}$, said Section 11, Township 4 South, Range 11 East, W. M.,


- (1) Gate Creek - to a point to be located South $48^{\circ}14'$ West 1865.5 feet from the corner common to Sections 15, 16, 21 and 22, and being within the $NE\frac{1}{4} NE\frac{1}{4}$, Section 21, Township 4 South, Range 11 East, W. M.,
- (2) Rock Creek - to a point to be located South $38^{\circ}57'$ West 1604.9 feet from the quarter corner common to Sections 13 and 14, and being within the $SE\frac{1}{4} SE\frac{1}{4}$, Section 14, Township 4 South, Range 11 East, W. M., and
- (3) Three Mile Creek - to a point to be located South $33^{\circ}16'$ West 870.6 feet from the corner common to Sections 2, 3, 10 and 11, and being within the $NE\frac{1}{4} NE\frac{1}{4}$, Section 10, Township 4 South, Range 11 East, W. M.,

for the irrigation of approximately 1450 acres in Township 4 South, Ranges 12 and 13 East, W. M., with dates of priorities ranging from 1870 to 1927, be and the same hereby is approved.

It is FURTHER ORDERED that the construction work shall be completed and the change in point of diversion of water made on or before October 1, 1953 or such extension of time as may be granted by the State Engineer for good cause shown, and that upon the completion of such work, satisfactory proof shall be filed with the State Engineer.

Dated at Salem, Oregon this 20th day of November 1952.

Noted on Decree
Vol. 7, p. 213
Cert. 7246


CHAS. E. STRICKLIN
State Engineer

BEFORE THE WATER RESOURCES DIRECTOR OF OREGON

WASCO COUNTY

IN THE MATTER OF THE APPLICATION)
OF KEITH J. OBERMAIER FOR APPROVAL)
OF A CHANGE IN PLACE OF USE OF)
WATER)

ORDER APPROVING
TRANSFER 4108

On December 12, 1978, an application was filed in the office of the Water Resources Director by Keith J. Obermaier for approval of a change in place of use of water from Gate and Rock Creeks, pursuant to the provisions of ORS 540.510 to 540.530.

The certificate recorded at page 7457, Volume 7, State Record of Water Right Certificates, in the name of Gate and Rock Creek Ditch Company, describes a right for the use of not to exceed 0.13 cubic foot per second from Gate and Rock Creeks for irrigation of a certain 10.0 acres in NW 1/4 NW 1/4, Section 28, Township 4 South, Range 12 East, WM, with a date of priority of May 23, 1925.

Water for the said right is diverted, through the Rock, Threemile and Gate Creek Ditches, from points located in the SW 1/4 SE 1/4, Section 14, NE 1/4 NE 1/4, Section 10, NW 1/4 SW 1/4, Section 12, and SE 1/4 NE 1/4, Section 21, Township 4 South, Range 11 East, WM; Rock Creek-1000 feet North and 1200 feet East from the S 1/4 Corner Section 14, Threemile Creek-726 feet South and 528 feet West from the Northeast Corner, Section 10, 2550 feet North and 1250 feet East from the Southwest Corner, Section 12, North Fork Gate Creek-1280 feet North and 1500 feet East from the Center, Section 21.

The applicant proposes to sever the right therefrom and, without loss of priority, to irrigate in lieu thereof a certain 5.0 acres in SW 1/4 SW 1/4, Section 15 and 5.0 acres in SE 1/4 SW 1/4, Section 17, Township 4 South, Range 12 East, WM.

Thomas J. Paul, Watermaster, has filed a statement to the effect that the proposed change in place of use may be made without injury to existing rights.

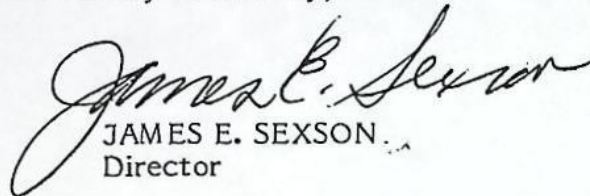
No objections having been filed and it appearing that the proposed change in place of use may be made without injury to existing rights, the application should be approved.

NOW, THEREFORE, it hereby is ORDERED that the requested change in place of use, as described herein, without loss of priority, is approved.

It is FURTHER ORDERED that said water so transferred shall be applied to beneficial use on or before October 1, 1982.


It is FURTHER ORDERED that upon proof satisfactory to the Water Resources Director of completion of works and beneficial use of water to the extent intended under the provisions of this order, the certificate of water right heretofore issued to Gate and Rock Creek Ditch Company and recorded at page 7457, Volume 7, State Record of Water Right Certificates, be canceled, and in lieu thereof a new confirming certificate of water right be issued to Rock Creek District Improvement Company.


Dated at Salem, Oregon this 5th day of January, 1981.



JAMES E. SEXSON
Director

INFO
LEO JICK - SHOWED US PLACE OF USES

DIV - Water is DELIVERED THRU ROCK CREEK IMP. CO. SYSTEM.

SYSTEM - LAND HATCHURED  IS IRRIGATED FROM A PUMP ON A POND AT THE END OF A LATERAL DITCH IN THE SE⁴ SE⁴ SEC 16

LAND ~~RETRACTED~~ HATCHURED  IS IRRIGATED FROM A PUMP ON A POND AT THE ^{BOTTOM} ~~END~~ OF A DRAINAGE - POND IN SW⁴ SE⁴ SEC 15

LAND HATCHURED  IS IRRIGATED FROM A WELL AT SOUTH SIDE OF POND. WATER FROM WELL PUMP INTO POND AND RE-PUMP FROM POND

EQUIPMENT

Pump - Jacuzzi DDC 4x3 @ Pond SE⁴ SE⁴ SEC 16

Motor - U.S. 15 H.P. @ 3500

Pump - Jacuzzi DDC 4x2 1/2 @ Pond near well

Motor - Baldor 15 H.P. @ 3450 RPM

Pump - 10 H.P. submersible 2 1/2 DISCH on well

PIPE 2700 5" Alum Main

1020' 4" wheel line

2540' 3" Alum Lat

HEADS 90 RB 30 1/4 x 0

so off either pond pump well open discharge to well

USE - Wheat, Hay
LIFT - Check Quads
TIE - 41065-179-219L

NOTE: THE LAND SURVEYOR WAS ENTIRE BOUND-
-ARIES OF FIELDS THAT HAVE TRANSFERRED RIGHTS
INTO THEM. PLUS LAND IRR. FROM WELL
BOUNDARY BETWEEN JILK AND BOYMER IS THE W LINE
OF THE ~~E~~ E $\frac{1}{2}$ SE $\frac{1}{4}$ SEC 16.

Harry Zell
WRB
6/19/84

NOTE: WHEN DRAFTING, EXCESS LANDS SHOULD BE
COVERED BY EXISTING OR NEW RIGHTS.


During the spring of 1987 I met with
Leo a couple of time in a ~~first~~
attempt to get these transfers straightened out.


Harry Zell

6/88 PHYLLIS Mizner (Contract owner)
OAK Acres Inc
P.O. Box 148
Sandy OR 97055

INFO - MR & MRS Mike Beymer Rt. 1 Box 24
Buying property from Obermaier Tygh Valley 97063

DIV - WATER IS DELIVERED THRU ROCK CREEK
IMP. Co. SYSTEM

SYSTEM - LAND HATCHURED  IS IRRIGATED
BY GRAVITY FROM A POND IN THE SE⁴ SE⁴
SEC 17

LAND HATCHURED  IS IRRIGATED
BY A DIESEL PUMP FROM A POND
IN THE NW⁴ SW⁴ SEC 16.

EQUIPMENT -

Pump - Cornell DDC 5x3

Motor - DEUTZ Diesel 3cy1 52 H.P @ 2300 RPM

~~Motor~~

PIPE ~~APPX~~ 3000' buried mainline
180' 5" Alum main
420' 4" Alum main
180 3" " "
~~2500~~ 3" Alum LAT
+ 820'
4360

HEADS - 40 RB 30' 5/32 x 0 ALL RUNNING BY GRAVITY
20 RB 30' 5/32 x 0 3 LINES 0 PSI @ BURIED MAINLINE
IN state of disrepair 22 PSI @ END OF LINE
45 RB 30' 5/16 x 0

(ALL HEADS RUNNING FOR MAX USE) (per DARRELL ASHLEY)
From note

USE - ALFALFA, HAY

LIFT - SEE QUADS

TIE - 41065-179-219 L

PHOTOS 41065 379-5L } 5R
SHOW DITCHES FROM ROCK
CREEK Rce to Property

NOTE: PONDS ~~ARE~~ FILL WITH ROCK CR. LHP. Co. water
FOR IRRIGATION. THE AREAS ~~ARE~~ MAPPED
IS WHERE BEYMER SAID ALL TRANSFERRED LAND
SHOULD BE. ~~THE~~ ONE TRANSFER⁽⁴¹⁰⁸⁾ PUTS LAND
IN THE SE⁴SW⁴ SECTION 17, BEYMER WANTS THIS
LAND IN THE FIELD GRAVITY IRR.

Larry Wells
6/19/84

INFO: DARRELL ASHLEY. This is first year
he has been on place but he intends to irrigate
boundaries as surveyed. Since Beymer's left, irrigation
from both ponds is by the same pump which is
moved between them. Boundaries of use from each
~~the~~ pond surveyed by LMT remain the same; ^{however} I
deleted small area above ditch in NE⁴SE⁴ SEC. 17
because it has only been flooded from existing ditch.
Land in SE⁴SW⁴ was flooded by Beymer, but only for
pasture. I located boundaries as best I could from
photo. 45 more RB 30's are presently on place to be used
by Ashley. (SEE EQUIP.
INVENTORY).

Thompson M. Waver
6/17/83 W. R. E.

As Mortgage holder I William Cordy
agree to Said Transfer of water Rights
on the Obermaier Ranch + Silk Ranch.
Distribution

98 ACRES To Silk Ranch .46.23% of 212 acres

<p>Cert. 7245 Silk Permit 5879 3 mile - 1870</p> <p>3 Cert 7 " 5 " 15</p> <p>10° 4947 Mizer 5° NC Silk 15°</p> <p>$.462 \times 15 = 6.93$ (7) ACRE Silk</p>	<p>Permit 5879 3 mile 1923</p> <p>5 p 15 p 20</p> <p>9° 4105 Silk 11° 4103 Mizer 20°</p> <p>$.462 \times 20 = 9.24$ (9)</p>	<p>Permit 8250 3 mile 1927</p> <p>5 p 6 31</p> <p>17° 4948 Mizer 6° NC Silk 8° NC Silk 31°</p> <p>$.462 \times 31 = 14.32$ (14)</p>	<p>Cert 7246 X Gate & Rock Creek 1875</p> <p>1 3 4</p> <p>4° 4105 Silk 4°</p> <p>$.462 \times 4 = 1.85$ (2)</p>
<p>Permit 6739 Gate & Rock Ce 1925</p> <p>10 p 4 p 8 p 22</p> <p>2° 4107 Silk 5° 4108 Silk 5° 4108 Mizer 3° NC Mizer 4° NC Mizer 22°</p> <p>$.462 \times 22 = 10.16$ (10)</p>	<p>Permit 5551 Middle Fork Gate Ce. 1921</p> <p>10 p 462 x 10 = 4.62 (5)</p>	<p>Permit 15519 Resor Dam Primary</p> <p>4 8.7 8.7 10 41.4</p> <p>1937 32° NC Mizer 32° NC Mizer 5° NC Mizer 10° NC Mizer 19° 4101 Silk</p> <p>SE 17 SW 16 13.7 10.0 3.7 3.7</p> <p>$.462 \times 41.4 = 19.12$ (19)</p>	<p>Dam Supplemental 1939</p> <p>20 7 15 9 3.6 6 68.6</p> <p>3° NC Mizer 11° 4101 11° 4101 11° 4101 5 1/2 15 36° SE 17 SE 15 4° 4101 Silk 8° NC 3° NC 5° 4101 32° 31.6</p> <p>$.462 \times 68.6 = 31.69$ (32)</p>

Sign

and LEO E. JILK and BARBARA J. JILK, husband and wife, as to an undivided one-half, and JOSEPH J. JILK, as to an undivided one-half, hereinafter referred to as the "Buyer," have purchased the following described real property located in the County of Wasco and State of Oregon:

The South half of Section 15 and the East half of the Southeast quarter of Section 16 in Township 4 South, Range 12 East of the Willamette Meridian; and

WHEREAS, the following constitute the water rights which were appurtenant to the real property owned by Seller prior to the sale of the real property by the Seller to the Buyer:

- (1) Three Mile (1870 -- 15 acres
- (2) Three Mile (1923) Permit No. 5879 and Certificate No. 8413 -- 20 acres
- (3) Three Mile (1927) Permit No. 8250 and Certificate No. 11098 -- 31 acres
- (4) Gate & Rock Creeks (1875) -- 4 acres
- (5) Gate & Rock Creeks (1925) Permit No. 6807 and Certificate No. 8497, Permit No. 6739 and Certificate No. 7457 -- 22 acres
- (6) Middle Fork Gate Creek, Permit No. 5651 and Certificate No. 8489 (1921 -- 10 acres
- (7) Permit No. 15519 and Certificate No. 46367 - Primary (1939) -- 41.4 acres
- (8) Permit No. 15519 and Certificate No. 46367 - Supplemental (1939) -- 68.6 acres; and

WHEREAS, the Seller and Buyer desire that certain water rights be transferred by Seller in order that the following water rights be appurtenant to Buyer's real property:

- (1) ^{1/2} Three Mile (1870) -- 5 acres
- (2) ^{2/103} Three Mile Permit No. 5879 and Certificate No. 8413 (1923) -- 9 acres
- (3) ^{1/2} Three Mile Permit No. 8250 and Certificate 11098 (1927) -- 14 acres
- (4) ^{1/105} Gate & Rock Creeks (1875) -- 4 acres
- (5) ^{1/107} Gate & Rock Creeks Permit No. 6807 and Certificate No. 8497; Permit No. 6739 and Certificate No. 7457 (1925) -- 10 acres
- (6) ^{1/106} Middle Fork Gate Creek Permit No. 5651 and Certificate No. 8489 (1921) -- 5 acres
- (7) ^{1/101} Permit No. 15519 and Certificate No. 46367 - Primary (1939) -- 19 acres

- (8) ⁴¹⁰¹ Permit No. 15519 and Certificate No. 46367 - Supplemental (1939) -- 32 acres; and

WHEREAS, the Seller and Buyer desire that certain water rights be transferred in order that the following water rights be appurtenant to that real property which Seller presently owns and is not selling to the Buyer:

- (1) ⁴⁹⁴⁷ Three Mile (1870) -- 10 acres
(2) ⁴¹⁰³ Three Mile Permit No. 5879 and Certificate No. 8413 (1923) -- 11 acres
(3) ⁴⁹⁴⁸ Three Mile Permit No. 8250 and Certificate 11098 (1927) -- 17 acres
(4) Gate & Rock Creeks (1875) -- none
(5) ⁴¹⁰⁸ Gate & Rock Creeks Permit No. 6807 and Certificate No. 8497; Permit No. 6739 and Certificate No. 7457 (1925) -- 12 acres
(6) ⁴¹⁰⁶ Middle Fork Gate Creek Permit No. 5651 and Certificate No. 8489 (1921) -- 5 acres
(7) ⁴¹⁰¹ Permit No. 15519 and Certificate No. 46367 - Primary (1939) -- 22.4 acres
(8) ⁴¹⁰¹ Permit No. 15519 and Certificate No. 46367 - Supplemental (1939) -- 36.6 acres

114 A.

NOW, THEREFORE, we, the undersigned Directors of the Rock Creek District Improvement Co. do hereby consent to the water right transfers hereinabove described.

DATED this _____ day of March, 1979.

B M Marshall

SE 1/4 - 16 - 6
SW 1/4 - 22
SW 1/4 - 4

2/22/79

STATE OF OREGON

COUNTY OF WASCO

CERTIFICATE OF WATER RIGHT

This is to Certify, That Gate and Rock Creek Ditch Company

of Wamic, State of Oregon 97863, has made proof to the satisfaction of the STATE ENGINEER of Oregon, of a right to the use of the waters of Gate and Rock Creeks

a tributary of White River for the purpose of Irrigation under Permit No. 6739 of the State Engineer, and that said right to the use of said waters has been perfected in accordance with the laws of Oregon; that the priority of the right hereby confirmed dates from May 23, 1925:

that the amount of water to which such right is entitled and hereby confirmed, for the purposes aforesaid, is limited to an amount actually beneficially used for said purposes, and shall not exceed 0.13 cubic foot per second:

The use hereunder for irrigation shall conform to such reasonable rotation system as may be ordered by the proper state officer.

The amount of water used for irrigation, together with the amount secured under any other right existing for the same lands, shall be limited to one-eightieth of one cubic foot per second per acre, or its equivalent in case of rotation.

A description of the lands irrigated under the right hereby confirmed, and to which such right is appurtenant (or, if for other purposes, the place where the water is put to beneficial use), is as follows: 10 acres in the NW $\frac{1}{4}$ NW $\frac{1}{4}$, Section 28, Township 4 South, Range 12 East of Willamette Meridian, in Wasco County, Oregon.

The right to the use of the water for irrigation purposes is restricted to the lands or place of use herein described.

Rights to the use of water for power purposes are limited to a period of forty years from the date of priority of the right, as herein set forth, subject to a preference right of renewal under the laws existing at the date of the expiration of the right for power purposes, as hereby confirmed and limited.

WITNESS the signature of the State Engineer,

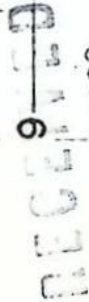
affixed this 15th day
of December, 1927

RHEA LUPER

State Engineer.

Recorded in State Record of Water Right Certificates, Volume 7, page 7457.


T-4108
R-46





DEC 03 1980
WATER RESOURCES DEPT.
SALEM, OREGON

T-4108

10°



Application Map, For Permit 6739
Keith Obermaier
Scale 4" = 1 mile

OLD LOCATION 
NEW LOCATION 

RECEIVED
DEC 3 1980
WATER RESOURCES DEPT
SALEM, OREGON

ROCK CR; GATE CR

WIR T-0982-C1

*** OREGON WATER RESOURCES DEPARTMENT ***
 *** WATER RIGHTS DIVISION ***
 *** WATER RIGHT DATA INPUT FORM ***

PAGE 1
 RUN ON: 3/20/81 AT: 9:08

WATER RIGHT NO. 1000041081 PERMIT NO. 006739 CERTIF. NO. 0007457 NAME: KEITH J. OBERMAIER

ORIG. NO. A000101791 PREV. NO. A000101791 SUPER. NO.

ADDRESS: 960 CAMINO SANTANDER

CITY/STATE/ZIP/COUNTY: SANTA FE, NM 87501

33

STREAM-ID 05 1980 0520 0120

RIV. MI.

WM. DIST. 03 W.R. TYPE SA STATUS V

CANCEL YEAR----

CONSTR. COMPLT--> 01 15 1981

YR. LAST USED----->

NEXT ACTION DUE-->

PRIORITY-----> 05 23 1975

PUT TO USE-----> 01 15 1981

LAST TRANS. DATE-->

LAST TRANS. TYPE-->

APPLICATION-----> 12 12 1978

SURVEYED-----> 06 19 1984

EXAM. FEE-----> 20.00

RECORDING FEE-----> 10.00

PERMIT ISSUE--> 01 05 1981

CONCURRENCE----->

CYCLE STATUS----->

REPORTED FLAG----->

CONSTR. STRT.--> 01 05 1981

CERTIFIED----->

CORRES. INIT.----->

CORRES. DATE----->

POINT-OF-DIVERSION DATA;
 TWNSP RNGE SECT QTR/QTR STREAM-ID

RIV. MI.

RATE

STATUS S OR P

** REMARKS; - - - - ->
 ** DATED-->

0405 110E 14 D C 05 1980 0520 0120

0.130

V

P

** POD: ROCK CR, 1000' N. & 1200' E. FM

21 A D 05 1980 0520 0120 030

1

1

1

** S 1/4 COR S 14; GATE CR, 1280' N. &

** 1500' E. FM CENTER S 21. CHANGES

** POW PART OF C-7457 (NOT

** CANCELED).

**

**

PLACE-OF-USE DATA:

TWNSP RNGE SECT QTR/QTR CNTY USE % CNSMTV ACRES STATUS S OR P

0405 120E 15 C C 33 1R 100 5.00

V

P

17 C D

5.00

1

1

W.R.I.S.

Assembled 4-9-85 by SGB

Entered by

Verified by

POD
POU
USE
Add'l POD

County WASCO

[illegible]

RECEIVED

DEC 03 1980

WATER RESOURCES DEPT
SALEM, OREGON

RECEIVED

NOV 17 1980

WATER RESOURCES DEPT
SALEM, OREGON

T-4108

RECEIVED

OCT 23 1980

WATER RESOURCES DEPT
SALEM, OREGON

Application for Transfer of Water Right

To the WATER RESOURCES DIRECTOR OF OREGON:

I, Keith Obermaier
(Name of applicant)
 of Route 1 Box 24, Tygh Valley
(Mailing address) (City)
 State of OREGON, 97063, 5442184, do hereby make application for change
(Zip Code) (Phone number)
Place of Use
(In point of diversion; place of use; use heretofore made of the water)

1. Is the water right recorded in your name? No. Gate and Rock Creek Ditch Co.
(If not, give name)

2. Was your water right determined by Decree of Court? No If so, give title of proceedings
(Yes or No)

number of certificate
 3. Was your water right acquired by Water Right Permit? Yes If so, give number
(Yes or No)
 of permit 6739 Number of certificate 7457

NOTE: If the entire right of record is not directly involved in the requested change, only that part of the right that is directly involved should be considered in answering the balance of the questions on this form.

4. The source of water is Gate and Rock Creeks

5. What is the date of priority of your water right? 5-23-25

6. The authorized point of diversion is located ft. and ft. from the
(N. or S.) (E. or W.)
 corner of being within the 1/4 1/4 of Section Tp. R. W. M.,
(No. N. or S.) (No. E. or W.)
 in the county of Wasco The name of the ditch used is Gate & Rock Cr Ditch

NOTE: Answer question if the application is for change in point of diversion.

7. The proposed point of diversion is located ft. and ft. from the
(N. or S.) (E. or W.)
 corner of being within the 1/4 1/4 of Section Tp. R. W. M.,
(No. N. or S.) (No. E. or W.)
 in the county of The name of the ditch to be used is

8. The use to which the water is applied is Irrigation
(Irrigation, Mining, Power, Manufacturing, etc.)

Location of area irrigated, or place of use if other than irrigation:

Township North or South	Range E. or W. of Willamette Meridian	Section	List $\frac{1}{4}$ - $\frac{1}{4}$ of Section	Number Acres To Be Irrigated
4S	12E	28	NW $\frac{1}{4}$ NW $\frac{1}{4}$	10 ✓

(If more space required, attach separate sheet)

9. Are you the legal owner of the above described lands? Yes
(If not owner, explain your interest)

10. To your knowledge, has any portion of the water right above described undergone a period of five or more consecutive years of nonuse? NO
(Yes or No)

NOTE: Answer questions 11, 12 and 13 if application is for change in use or place of use.

11. Are the lands from which you propose to transfer your water right free of all encumbrances, including taxes, mortgages, liens, etc.? NO
(Answer Yes or No)

12. If not, give below a description of existing encumbrances:

NATURE OF ENCUMBRANCE	HELD BY	AMOUNT
MORTGAGE	Bill Cody	200,000

13. The use to which the water is to be applied is
(Irrigation, power, mining, manufacturing, domestic supplies, etc.)

Location of area to be irrigated, or place of use if other than irrigation:

Township North or South	Range E. or W. of Willamette Meridian	Section	List $\frac{1}{4}$ - $\frac{1}{4}$ of Section	Number Acres To Be Irrigated
4S	12E	15	SW $\frac{1}{4}$ SW $\frac{1}{4}$	5.0
		16	SW$\frac{1}{4}$ SW$\frac{1}{4}$	5.0
		17	SE $\frac{1}{4}$ SW $\frac{1}{4}$	5.0

(If more space required, attach separate sheet)

14. Reasons for the proposed changes are Changing location of
Water as agreed in Sales contract.

15. Construction work will be completed on or before NONE NEEDED

16. The water will be completely applied to the proposed use on or before 10-1-79

Remarks

NOTE: THIS APPLICATION MUST BE ACCOMPANIED BY A MAP OR MAPS SHOWING THE BEFORE AND AFTER LOCATIONS OF THE POINT OF DIVERSION AND/OR PLACE OF USE, AS THE CASE MAY BE.

AFFIDAVIT OF APPLICANT

I, Keith Obermaier, the applicant herein, being first duly sworn, depose and say that I have read the above and foregoing application for transfer of water right; that I know the contents thereof and that the statements therein made are true and correct to the best of my knowledge and belief.

In Witness Whereof, I have hereunto set my hand this 20 day of Oct, 1980

Keith Obermaier
(Name of applicant)

Subscribed and sworn to before me this 20 day of October, 1980

[Notarial Seal]

Kauf Minnott
NOTARY PUBLIC

My commission expires Sept. 17, 1984

T-4108

[illegible][illegible]

T-4108

TOWNSHIP 45 RANGE 12E W. M. Card #1

SECTION 17

NE				NW				SW				SE				APPLICATION NUMBER	PERMIT NUMBER	CERTIFICATE NUMBER
NE	NW	SW	SE	NE	NW	SW	SE	NE	NW	SW	SE	NE	NW	SW	SE			
				4.2								11					5385	
				6												Superseded by Cert # 171554	5966	
						2										Decree, Vol. 7 Page 196	2324	
								7.6								Decree, Vol. 7 Page 196	5775	
												8				Superseded by Cert. 7246	5996	
																Decree, Vol. 7 Page 196	8417	
								10						4	4104	2361		
												1				Decree, Vol. 7 Page 196	7246	
				3.2												15088	15165	
																Supplemental		
														9		17838	15519	46367
															82	17838	15519	46367
						6										Trs. Sp. Or. Vol. 6 Page 69		
5.0						7.0										Superseded by	5966	
																17221	27390	46368

TOWNSHIP 45 RANGE 12E W. M. Card #2

SECTION 17

NE				NW				SW				SE				APPLICATION NUMBER	PERMIT NUMBER	CERTIFICATE NUMBER
NE	NW	SW	SE	NE	NW	SW	SE	NE	NW	SW	SE	NE	NW	SW	SE			
1.1		3.2	5													34734	27390	46368
		4.2														34734	27390	46368
																Supplemental		
						4.2						11.0				45212	33025	
																D-135	Y.18.P.13	46530
5.0						7.0										D-137	Y.18.P.15	46531
																53066	39616	
										5.0						T-4108	1N	

SECTION 28

NE				NW				SW				SE				APPLICATION NUMBER	PERMIT NUMBER	CERTIFICATE NUMBER
NE	NW	SW	SE	NE	NW	SW	SE	NE	NW	SW	SE	NE	NW	SW	SE			
4	8			2			6									5123	5657	8487
		8														10130	6807	8497
				2												Decree, Vol. 7	Page 196	5751
						3										Superceded by Cert. 7246		5776
						10										Decree, Vol. 7	Page 196	7457
						3										Decree, Vol. 7	Page 196	7246
4-8				4-10			6									17838	15519	46367
5-5				5			5									17838	15519	46367



STATE OF OREGON

RECEIVED

DEC 15 1980

INTEROFFICE MEMO

WATER RESOURCES DEPT
SALEM, OREGON

TO: TRANSFERS, WATER RIGHTS DIVISION

DATE: 12-12-80

FROM: WATERMASTER, DISTRICT NO. 3

(signature) Thane J. R.

SUBJECT: Water Right Transfer Application No. 4108 for change in POU, POD, Use of water

In the name(s) of Keith Obermoier

In my opinion (assuming the water right is valid), the proposed change

MAY BE MADE WITHOUT INJURY ~~WOULD RESULT IN INJURY*~~ to an existing water right.

*The approval of this transfer application would result in injury to other water rights because _____

The existing right may not be valid because _____

Headgate notices ~~HAVE~~ HAVE NOT been issued for diversion from the source(s) which serve(s) this right.

If for change in point of diversion, is there any intervening point(s) of diversion between the authorized and proposed points of diversion? _____
(yes or no)

In my opinion, the order approving the subject transfer application should include the following in regard to the appropriator installing suitable measuring devices in the diversion works:

- ____ (1) PRIOR to the diverting of water at the new point of diversion
X (2) WHEN IN the judgment of the watermaster it becomes necessary

The enclosed copy of the transfer application and map(s) are for your records.



Contains
Recycled
Materials

RECEIVED

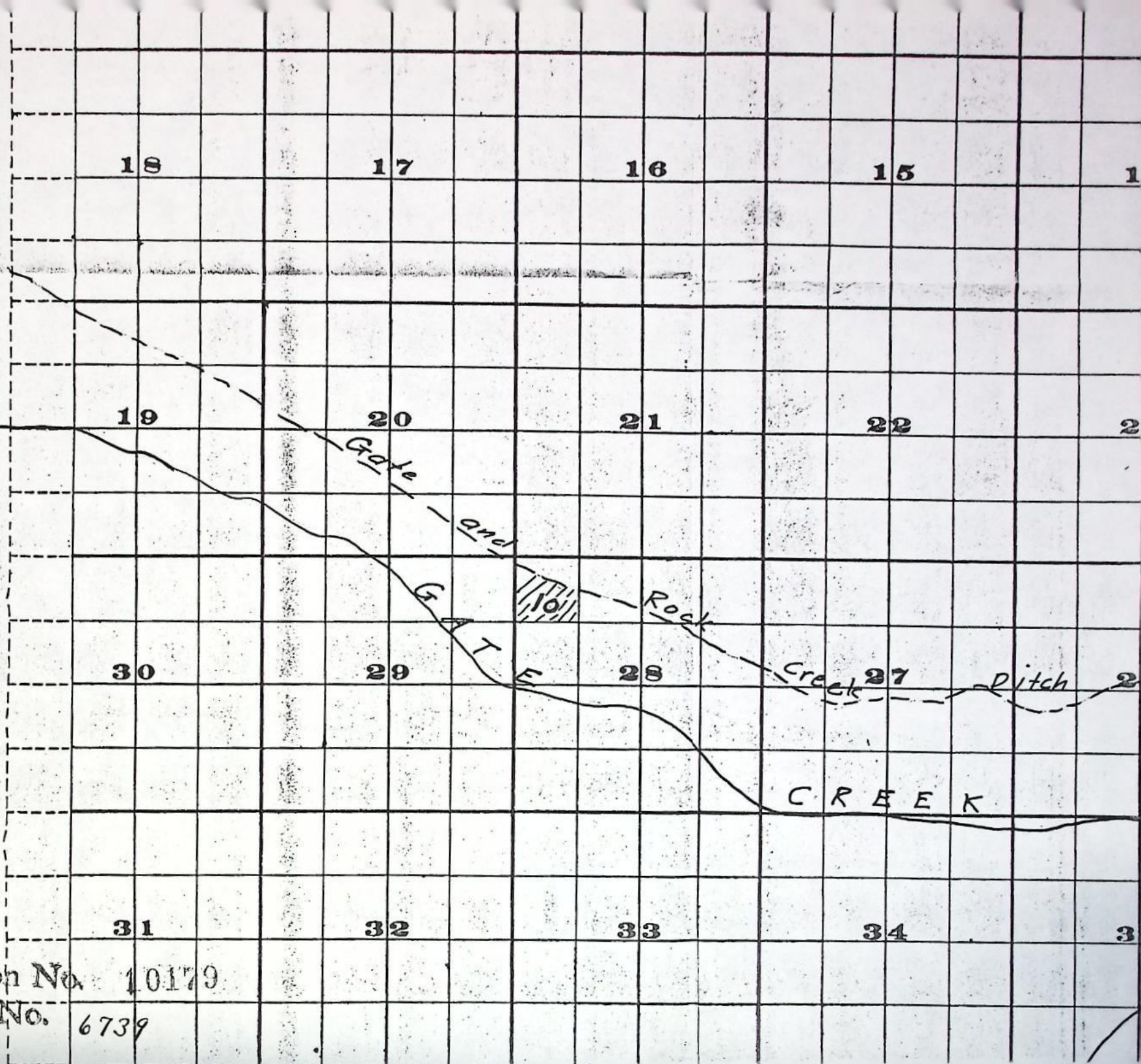
DEC 03 1980

WATER RESOURCES DEPT
SALEM, OREGON

RECEIVED

NOV 12 1980

WATER RESOURCES DEPT
SALEM, OREGON



Application No. 10179

Permit No. 6739

五

Certificate No. 7457

SPRING

Source of water supply Gate and Rock Creeks, tributary of White River.

Point of diversion From Rock Cr. in approx. the SW $\frac{1}{4}$ SE $\frac{1}{4}$ Sec. 11, T 4 S, R 11 E.
From Gate Cr. in unsurveyed land in approx. the west part of
what would be within the NW $\frac{1}{4}$ SE $\frac{1}{4}$ of Sec. 17, Tp 4 S, R 11 E.

Back Cr. Miss.

Priority date May 23, 1925:

Amount of water 0.13 second-foot.

Time limit to begin construction

Time limit to complete construction

extended to

extended to

Time limit to completely apply water

extended to

extended to

Remarks:

RECEIVED

DEC 03 1980

NOV 17 1980


WATER RESOURCES DEPT
SALEM, OREGON

RECEIVED

OCT 23 1980

WATER RESOURCES DEPT
SALEM, OREGON

WATER RESOURCES DEPT
SALEM, OREGON



Water Resources Department
MILL CREEK OFFICE PARK

555 13th STREET N.E., SALEM, OREGON 97310

PHONE 378-3066 or
1-800-452-7813

November 20, 1980

Keith J. Obermaier
960 Camino Santander
Santa Fe, New Mexico 87501

Dear Mr. Obermaier:

REFERENCE: Files Numbered T-4101 to 4108

Most of your applications and maps now agree. However, the locations of two of the parcels are still in doubt, and the size of one parcel listed in one of your applications appears to be incorrect.

I have attached notes to the applications identifying what appears to be questionable, and am returning the applications and maps.

Please check and correct as necessary. The maps should be drawn as accurately as possible, and should show the exact size and location of rights being moved.

Your original transfer applications 4102 and 4104 cited certificates 11098 and 7245, respectively. The revised applications make no mention of these certificates. Are these two applications to be withdrawn?

Please advise so I can act accordingly.

Your applications show 68.0 acres primary and 34.6 acres supplemental water being moved. Is this the correct total?

I am enclosing a copy of the part of our transfer instructions that pertains to maps. You may wish to get help from an engineer or surveyor in preparing accurate maps.

Sincerely,

Samuel R. Allison

SAMUEL R. ALLISON
Supervisor
Transfer Section

SRA:wpc
2972A

RECEIVED

JAN 15 1981

WATER RESOURCES DEPT
SALEM, OREGON

NOTICE OF COMPLETION OF CHANGE IN

place of use of water from Gate and Rock Creeks

PURSUANT TO TRANSFER APPLICATION NO. 4108

I, Keith Obermaier, hereby certify that completion
of works and use of water to the extent intended within the provisions
of the order of the Water Resources Director approving said water
right transfer application was accomplished by Jan 12, 1981.

1/12/81
Date

Keith J Obermaier
Signature

(Mail to the Water Resources Department, Salem, Oregon 97310.)

T-4108

RECEIVED

JUN 12 1980

WATER RESOURCES DEPT
SALEM, OR

RECEIVED

JUN 9 1980

WATER RESOURCES DEPT
SALEM, OREGON

RECEIVED

DEC 12 1978

WATER RESOURCES DEPT.
SALEM, OREGON

Application for Transfer of Water Right

To the WATER RESOURCES DIRECTOR OF OREGON:

I, Keith Obermaier
(Name of applicant)

of Rotue 1, Box 24, Tygh Valley
(Mailing address) (City)

State of Oregon, 97063, 544-2184, do hereby make application for change
(Zip Code) (Phone number)

Place of Use
(In point of diversion; place of use; use heretofore made of the water)

1. Is the water right recorded in your name? No, Gate and Rock Creek Ditch Company
(If not, give name)

2. Was your water right determined by Decree of Court? NO If so, give title of proceedings
(Yes or No)

number of certificate

3. Was your water right acquired by Water Right Permit? YES If so, give number
(Yes or No)

of permit 6739 Number of certificate 7457

NOTE: If the entire right of record is not directly involved in the requested change, only that part of the right that is directly involved should be considered in answering the balance of the questions on this form.

4. The source of water is Gate and Rock Creeks

5. What is the date of priority of your water right? 5-23-25

6. The authorized point of diversion is located _____ ft. _____ and _____ ft. _____ from the _____
(N. or S.) (E. or W.)
corner of _____ being within the $\frac{1}{4}$ $\frac{1}{4}$ of Section _____ Tp. _____ R. _____ W. M.,
(No. N. or S.) (No. E. or W.)
in the county of Wasco The name of the ditch used is Gate and Rock Cr. Ditches

NOTE: Answer question if the application is for change in point of diversion.

7. The proposed point of diversion is located _____ ft. _____ and _____ ft. _____ from the _____
(N. or S.) (E. or W.)
corner of _____ being within the $\frac{1}{4}$ $\frac{1}{4}$ of Section _____ Tp. _____ R. _____ W. M.,
(No. N. or S.) (No. E. or W.)
in the county of _____ The name of the ditch to be used is _____

8. The use to which the water is applied is Irrigation
(Irrigation, Mining, Power, Manufacturing, etc.)

Location of area irrigated, or place of use if other than irrigation:

Township North or South	Range E. or W. of Willamette Meridian	Section	List $\frac{1}{4}$ - $\frac{1}{4}$ of Section	Number Acres To Be Irrigated
4 S	12 E	28	NW $\frac{1}{4}$ NW $\frac{1}{4}$	10.0

(If more space required, attach separate sheet)

9. Are you the legal owner of the above described lands? YES
(If not owner, explain your interest)

10. To your knowledge, has any portion of the water right above described undergone a period of five or more consecutive years of nonuse? NO
(Yes or No)

NOTE: Answer questions 11, 12 and 13 if application is for change in use or place of use.

11. Are the lands from which you propose to transfer your water right free of all encumbrances, including taxes, mortgages, liens, etc.? NO
(Answer Yes or No)

12. If not, give below a description of existing encumbrances:

NATURE OF ENCUMBRANCE	HELD BY	AMOUNT
MORTGAGE	Bill Cody	\$308,000

13. The use to which the water is to be applied is Irrigation
(Irrigation, power, mining, manufacturing, domestic supplies, etc.)

Location of area to be irrigated, or place of use if other than irrigation:

Township North or South	Range E. or W. of Willamette Meridian	Section	List $\frac{1}{4}$ - $\frac{1}{4}$ of Section	Number Acres To Be Irrigated
4 S	12 E	15	SW $\frac{1}{4}$ SW $\frac{1}{4}$	0.4
			SW $\frac{1}{4}$ SE $\frac{1}{4}$	7.4
			SE $\frac{1}{4}$ SE $\frac{1}{4}$	2.2

(If more space required, attach separate sheet)

14. Reasons for the proposed changes are Changing location of water as agreed in
sales contract

15. Construction work will be completed on or before There is none needed

16. The water will be completely applied to the proposed use on or before 10-1-79

Remarks _____

THIS APPLICATION PREPARED BY:

Thos JRL

FROM INFORMATION FURNISHED BY
THE APPLICANT.

NOTE: THIS APPLICATION MUST BE ACCOMPANIED BY A MAP OR MAPS SHOWING THE BEFORE AND AFTER LOCATIONS OF THE POINT OF DIVERSION AND/OR PLACE OF USE, AS THE CASE MAY BE.

AFFIDAVIT OF APPLICANT

I, Keith J. Obermaier, the applicant herein, being first duly sworn, depose and say that I have read the above and foregoing application for transfer of water right; that I know the contents thereof and that the statements therein made are true and correct to the best of my knowledge and belief.

In Witness Whereof, I have hereunto set my hand this 11th day of DECEMBER, 1978.

Keith J. Obermaier
(Name of applicant)

Subscribed and sworn to before me this 11th day of DECEMBER, 1978.

[Notarial Seal]

Thos JRL
NOTARY PUBLIC FOR OREGON

My commission expires 3-18-80



STATE OF OREGON

INTEROFFICE MEMO

TO: TRANSFERS, WATER RIGHTS DIVISION

DATE: November 8, 1978, 19__.

FROM: ** Tom Paul

SUBJECT: WATER RIGHT TRANSFER APPLICATION NO. T-4108

IN THE NAME OF Keith Obermaier

RECEIVED

DEC 12 1978

**WATER RESOURCES DEPT.
SALEM, OREGON**

In my opinion the proposed change in PLACE OF USE
MAY BE MADE WITHOUT INJURY ~~XXXXXXXXXXXXXXXXXXXXX~~* to an existing water right.

Headgate notices HAVE HAVE NOT been issued for diversion from the sources which serves this right.

If for change in point of diversion, is there any intervening point of diversion between the authorized and the proposed points of diversion? NO
(yes or no)

In my opinion, the order approving the subject transfer application should include the following in regard to the appropriator installing suitable measuring devices in the diversion works:

 (1) PRIOR to the diverting of water at the new point of diversion . . .

 X (2) When in the judgment of the watermaster it becomes necessary . . .

* The approval of this transfer application would result in injury to other water rights because _____

** *TP*
Watermaster's signature or initials

RECEIVED

T-4108

JUN 9 1980

Application for Transfer of Water Right

WATER RESOURCES DEPT.
SALEM, OREGON

RECEIVED

JUN 13 1980
WATER RESOURCES DEPT.
SALEM, OREGON

To the WATER RESOURCES DIRECTOR OF OREGON:

I, Leo E. Jirik (Name of applicant)
 of Rt. 1 Box 5B (Mailing address), Wamie (City),
 State of Oregon, 97063 (Zip Code), 544-2185 (Phone number), do hereby make application for change
place of use
 (In point of diversion; place of use; use heretofore made of the water)

1. Is the water right recorded in your name? no, Rock + Gate Cr. Ditch Co.
 (If not, give name)

2. Was your water right determined by Decree of Court? no If so, give title of proceedings
 (Yes or No)

number of certificate

3. Was your water right acquired by Water Right Permit? yes If so, give number
 (Yes or No)
 of permits 6739 Number of certificate 7457

NOTE: If the entire right of record is not directly involved in the requested change, only that part of the right that is directly involved should be considered in answering the balance of the questions on this form.

4. The source of water is GATE + ROCK Creek

5. What is the date of priority of your water right? 5/23/25

6. The authorized point of diversion is located ft. (N. or S.) and ft. (E. or W.) from the corner of being within the 1/4 1/4 of Section Tp. R. W. M.,
 (No. N. or S.) (No. E. or W.)
 in the county of WASCO The name of the ditch used is GATE + ROCK Cr. Ditches

NOTE: Answer question if the application is for change in point of diversion.

7. The proposed point of diversion is located ft. (N. or S.) and ft. (E. or W.) from the corner of being within the 1/4 1/4 of Section Tp. R. W. M.,
 (No. N. or S.) (No. E. or W.)
 in the county of The name of the ditch to be used is

8. The use to which the water is applied is
(Irrigation, Mining, Power, Manufacturing, etc.)

Location of area irrigated, or place of use if other than irrigation:

Township North or South	Range E. or W. of Willamette Meridian	Section	List $\frac{1}{4}$ - $\frac{1}{4}$ of Section	Number Acres To Be Irrigated

(If more space required, attach separate sheet)

9. Are you the legal owner of the above described lands?
(If not owner, explain your interest)

10. To your knowledge, has any portion of the water right above described undergone a period of five or more consecutive years of nonuse?
(Yes or No)

NOTE: Answer questions 11, 12 and 13 if application is for change in use or place of use.

11. Are the lands from which you propose to transfer your water right free of all encumbrances, including taxes, mortgages, liens, etc.?
(Answer Yes or No)

12. If not, give below a description of existing encumbrances:

NATURE OF ENCUMBRANCE	HELD BY	AMOUNT

13. The use to which the water is to be applied is Irr., Stock & Domestic
(Irrigation, power, mining, manufacturing, domestic supplies, etc.)

Location of area to be irrigated, or place of use if other than irrigation:

Township North or South	Range E. or W. of Willamette Meridian	Section	List $\frac{1}{4}$ - $\frac{1}{4}$ of Section	Number Acres To Be Irrigated
4S	12E.	15	SW $\frac{1}{4}$ of SW $\frac{1}{4}$	5.0

(If more space required, attach separate sheet)

14. Reasons for the proposed changes are

15. Construction work will be completed on or before

16. The water will be completely applied to the proposed use on or before 10/1/80

Remarks

NOTE: THIS APPLICATION MUST BE ACCOMPANIED BY A MAP OR MAPS SHOWING THE BEFORE AND AFTER LOCATIONS OF THE POINT OF DIVERSION AND/OR PLACE OF USE, AS THE CASE MAY BE.

AFFIDAVIT OF APPLICANT

I, Leo E. Jilk, the applicant herein, being first duly sworn, depose and say that I have read the above and foregoing application for transfer of water right; that I know the contents thereof and that the statements therein made are true and correct to the best of my knowledge and belief.

In Witness Whereof, I have hereunto set my hand this 8th day of May, 1980

Leo E. Jilk
(Name of Applicant)

Subscribed and sworn to before me this 8th day of May, 1980

Nita L. Woodcock
NOTARY PUBLIC FOR OREGON

My commission expires Sept. 28, 1983

[Notarial Seal]

