

4204

William J. & Karin D. Helquist
Name Charles & Diane R. Suffridge
By Sydney O. & Ann M. Maston
Address 1/2 Tumalo Irrigation District
64697 Cook Ave
Bend, Or. 97701

DESCRIPTION OF WATER RIGHT

Name of stream Tumalo Creek, et al
Trib. of _____ County of Deschutes
Use irrigation
Quantity of water _____ No. of acres 130
Name of ditch _____
Date of priority Vol 1 P. 137 Sept. 1900
In name of Vol 1 P. 137 Tobi, Agnes & George (old cert 54)
Tumalo Creek Adjudication, Vol. 1st, page 137 ^{SRB}
App. No. _____ Per. No. _____ Cert. No. 31410 ^{SRB}
Certificate cancelled _____
Notation made on record by _____

FEES PAID

Date	Amount	Receipt No.
<u>4-19-79</u>	<u>30-</u>	<u>10438</u>
TOTAL . . .		
	Cert. Fee	

FEES REFUNDED

Date	Amount	Check No.

Change in POU
Date filed April 12, 1979
Date of hearing _____
Place of hearing _____
Date of order 8-24-81 Vol. 35, page 107
Date for application of water 10-1-82 ^{ext 83}
Proof mailed _____
Proof received _____
Certificate issued _____ Vol. _____, page _____

Cert. No 26050 supplemental
" " 26051 "
" " 31412 "
Permit No. 27841 "

INDEX CARDS: ^{Entered} ^{Checked}

<input checked="" type="checkbox"/>	Name	<u>SRB</u>	<u>SRB</u>
<input checked="" type="checkbox"/>	Stream	<u>SRB</u>	<u>SRB</u>
<input checked="" type="checkbox"/>	Pt. of Div.	<u>SRB</u>	<u>SRB</u>
<input checked="" type="checkbox"/>	Calendar	<u>SRB</u>	<u>SRB</u>
<input checked="" type="checkbox"/>	Twp. & Rge.	<u>SRB</u>	<u>SRB</u>
<input checked="" type="checkbox"/>	Decree-vault	<u>SRB</u>	<u>SRB</u>
<input checked="" type="checkbox"/>	Decree-safe	<u>SRB</u>	<u>SRB</u>
<input checked="" type="checkbox"/>	Cert. of W/R	<u>SRB</u>	<u>SRB</u>
<input checked="" type="checkbox"/>	Per. Folder	<u>SRB</u>	<u>SRB</u>
<input checked="" type="checkbox"/>	Chainindex	<u>SRB</u>	<u>SRB</u>
<input checked="" type="checkbox"/>	Cross Ref.	<u>SRB</u>	<u>SRB</u>
<input checked="" type="checkbox"/>	Power Claim	<u>SRB</u>	<u>SRB</u>
<input checked="" type="checkbox"/>	Abstracts	<u>SRB</u>	<u>SRB</u>

TO BE ENTERED WHERE CHECKED

Surveyed 7/29/95 (Brown, Bagg, & Coates)

REMARKS

W.R.T.S.

Assembled 5-2-85 by SRB

Entered _____ by _____

Verified _____ by _____

80
330
410 = 1
330 = 7
80 = 7

BEFORE THE WATER RESOURCES DIRECTOR OF OREGON

DESCHUTES COUNTY

IN THE MATTER OF THE APPLICATION OF)
WILLIAM J. AND KARIN D. HELQUIST,)
CHARLES AND DIANE R. SUFFRIDGE, AND)
SYDNEY O. AND ANN M. MASTON (TUMALO)
IRRIGATION DISTRICT) FOR APPROVAL OF)
A CHANGE IN PLACE OF USE OF WATER)

ORDER APPROVING
TRANSFER 4204

On April 19, 1979, an application was filed in the office of the Water Resources Director by William J. and Karin D. Helquist, Charles and Diane R. Suffridge, and Sydney O. and Ann M. Maston for approval of a change in place of use of water from Tumalo Creek, Deschutes River, Crater Creek, Little Crater Creek and three spring branches, and Crescent Lake Reservoir, pursuant to the provisions of ORS 540.510 to 540.530.

By Decree of the Circuit Court for Crook County, Oregon, entered May 1, 1911, In the Matter of the Determination of the Relative Rights to the Use of the Waters of Tumalo Creek, a tributary of Deschutes River, a water right was allowed in the name of Agnes E. George, tabulated at page 1, Volume 137, for irrigation of, among other lands, a certain 0.2 acre in NW 1/4 SE 1/4, 7.0 acres in SW 1/4 SE 1/4 and 5.8 acres in SE 1/4 SE 1/4, Section 8, Township 16 South, Range 12 East, WM, with a date of priority of September 1900, as now described by certificate issued in the name of Tumalo Irrigation District and recorded at page 31410, Volume 23, State Record of Water Right Certificates.

These lands also have supplemental rights evidenced by certificate recorded at page 31412, Volume 23, State Record of Water Right Certificates, to the use of water from Deschutes River, with a date of priority of 1905; Certificate 26050, Volume 18, to the use of water from Tumalo Creek, Crater Creek, Little Crater Creek and three spring branches, with a date of priority of October 29, 1913; Certificate 26051, Volume 18, to the use of waters of Crescent Lake Reservoir, with a date of priority of April 7, 1911; and Permit 27841 for the use of waters of Crescent Lake Reservoir, with a priority date of December 8, 1961.

The applicants herein, owners and contract purchasers of the lands above described, propose to transfer the water rights therefrom, without loss of priority, to a certain 2.0 acres in SE 1/4 SE 1/4, Section 12, Township 16 South, Range 11 East, WM; 1.0 acre in NW 1/4 NW 1/4, Section 3; 5.0 acres in SE 1/4 NE 1/4, Section 10, and 5.0 acres in SW 1/4 NW 1/4, Section 11, Township 17 South, Range 11 East, WM.

The lands involved herein are within the boundaries of the Tumalo Irrigation District and the Board of Directors of said District approved the proposed change in place of use of water at a regular meeting.

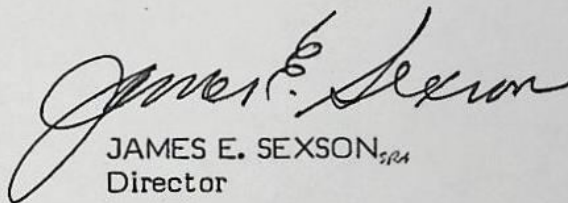
No objections having been filed and it appearing that the proposed change in place of use may be made without injury to existing rights, the application should be approved.

NOW, THEREFORE, it hereby is ORDERED that the requested change in place of use, as described herein, without loss of priority, is approved.

It is FURTHER ORDERED that said water so transferred shall be applied to beneficial use on or before October 1, 1982.

It is FURTHER ORDERED that upon proof satisfactory to the Water Resources Director of complete application of water to beneficial use on the lands to which the water is transferred hereby, a certificate of water right shall be issued to Tumalo Irrigation District confirming this and prior changes within the District.

Dated at Salem, Oregon this 24th day of August, 1981.



JAMES E. SEXSON, JR.
Director

NOTE: The approval of a water right transfer application does not confirm the status of the right in regard to the provisions of ORS 540.610 pertaining to forfeiture or abandonment.

TUMALO CREEK

IIF T-0982-C1

*** OREGON WATER RESOURCES DEPARTMENT ***
 *** WATER RIGHTS DIVISION ***
 *** WATER RIGHT DATA INPUT FORM ***

 PAGE 1
 RUN ON: 3/20/81 AT: 9:08

WATER RIGHT NO. T000042041 PERMIT NO. 001137 CERTIF. NO. 0031410

NAME: HELQUIST, SUPFRIDGE, MATSON

ORIG. NO. C000314101 PREV. NO. C000314101 SUPER. NO.

ADDRESS: TID, 64697 COOK AVE

CITY/STATE/ZIP/COUNTY: BEND, OR 97701

09

STREAM-ID 05 1980 1320

RIV.MI.

WM.DIST. 11

W.R.TYPE SC

STATUS V

CANCEL YEAR--->

CONSTR.COMPLT--> 10 01 1983

YR.LAST USED----->

NEXT ACTION DUE-->

PRIORITY-----> 09 30 1900

PUT TO USE-----> 10 01 1983

LAST TRANS.DATE-->

LAST TRANS.TYPE-->

APPLICATION---> 04 19 1979

SURVEYED----->

EXAM.FEE-----> 20.00

RECORDING FEE----->

10.00

PERMIT ISSUE--> 08 24 1981

CONCURRENCE----->

CYCLE STATUS----->

REPORTED FLAG----->

CONSTR.STRT.--> 08 24 1981

CERTIFIED----->

CORRES.INIT.----->

CORRES.DATE----->

 POINT-OF-DIVERSION DATA;
 TWSNP RNGE SECT QTR/QTR STREAM-ID

05 1980 1320

RIV.MI.

RATE

STATUS S OR P

V

P

 ** REMARKS; - - - - -
 ** DATED-->

** CHANGES POI PART OF TUMALO I. D.

** C-31410, TAB IN NAME OF AGNES E.

** GEORGE.

 PLACE-OF-USE DATA:
 TWSNP RNGE SECT QTR/QTR CNTY USE % CNSMTV ACRES STATUS S OR P

1605 110E 12 D D 09 IR 100 2.00 V P

1705 03 B B 1.00

10 A D 5.00

11 B C 5.00

**

** SUPP RIGHTS UNDER C-31412, C-26050.

** C-26051, P-27841.

**

W.F.I.S.

Approved 5-2-85 1,500

Entered

Verified by

4-173

TUMALO CREEK, CRATER CREEK, LITTLE CRATER CREEK, THREE SPRING BRANCHES

LF T-0982-C1

*** OREGON WATER RESOURCES DEPARTMENT ***
 *** WATER RIGHTS DIVISION ***
 *** WATER RIGHT DATA INPUT FORM ***

 PAGE 1
 RUN ON: 3/20/81 AT: 9:08

 WATER RIGHT NO. T0000 42042 PERMIT NO. 019628 CERTIF. NO. 0026050
 ORIG. NO. A000032631 PREV. NO. A000032631 SUPER. NO.

NAME: HELQUIST, SUFFRIDGE, MATSON

ADDRESS: TID, 64697 COOK AVE

CITY/STATE/ZIP/COUNTY: BEND, OR 97701

09

STREAM-ID 05 1980 1320

RIV.MI.

WM.DIST. 11 W.R.TYPE SA STATUS V

CANCEL YEAR-->

CONSTR.COMPLT--> 10 01 1983

YR.LAST USED----->

NEXT ACTION DUE-->

PRIORITY-----> 10 29 1913

PUT TO USE-----> 10 01 1983

LAST TRANS.DATE-->

LAST TRANS.TYPE-->

APPLICATION--> 04 19 1979

SURVEYED----->

EXAM.FEE-----> 20.00

RECORDING FEE----->

10.00

PERMIT ISSUE--> 08 24 1981

CONCURRENCE----->

CYCLE STATUS----->

REPORTED FLAG----->

CONSTR.STRT.--> 08 24 1981

CERTIFIED----->

CORRES.INIT.----->

CORRES.DATE----->

 POINT-OF-DIVERSION DATA;
 TWP/SP RGE SECT QTR/QTR STREAM-ID
 170S 110E 23 A C 05 1980 1320
 180S 100E 02 D B 05 1980 1320
 170S 090E 31 C A

RIV.MI. RATE

STATUS S OR P

 V
 V
 V
 V
 V

S

 ** REMARKS; - - - - -
 ** DATED-->

** CHANGES POIL PART OF TUMALO I. D. C-26050.

** SUPP. RIGHTS UNDER C-31412, C-26051, P-

** 27841, - - - - -

** - - - - -

** - - - - -

** - - - - -

** - - - - -

 180S 090E 02 B D
 PLACE-OF-USE DATA:
 TWP/SP RGE SECT QTR/QTR CNTY USE % CNSMTV ACRES STATUS S OR P

 160S 110E 12 D D 09 IR 100 2.00
 170S 03 B B 1.00
 10 A D 5.00
 11 B C 5.00

V

S

W.R.I.S.

Assembled 5-2-85 L. S. A.

Entered _____

Verified _____ by _____

0.020

DESCHUTES RIVER

W T-0982-C1

*** OREGON WATER RESOURCES DEPARTMENT ***
 *** WATER RIGHTS DIVISION ***
 *** WATER RIGHT DATA INPUT FORM ***

 PAGE 1
 RUN ON: 3/20/81 AT: 9:08

 WATER RIGHT NO. T0000 *+2043* PERMIT NO. 009493 CERTIF. NO. 0031412
 ORIG. NO. C000313121 PREV. NO. C000314121 SUPER. NO.
NAME: *HELQUIST, SUFFRIDGE, MATSON*

ADDRESS: TID, 64697 COOK AVE

CITY/STATE/ZIP/COUNTY: BEND, OR 97701

09

STREAM-ID 05 1980

RIV.MI.

WM.DIST. 11 W.R.TYPE SC STATUS V

CANCEL YEAR--->

CONSTR.COMPLT--> *10 01 1983*

YR.LAST USED-----> _____

NEXT ACTION DUE--> _____

PRIORITY-----> 12 31 1905

PUT TO USE-----> *10 01 1983*

LAST TRANS.DATE--> _____

LAST TRANS.TYPE--> _____

APPLICATION---> *04 19 1979*

SURVEYED-----> _____

EXAM.FEE-----> *20.00*RECORDING FEE-----> *10.00*PERMIT ISSUE--> *08 24 1981*

CONCURRENCE-----> _____

CYCLE STATUS-----> _____

REPORTED FLAG-----> _____

CONSTR.STRT.--> *08 24 1981*

CERTIFIED-----> _____

CORRES.INIT.-----> _____

CORRES.DATE-----> _____

 POINT-OF-DIVERSION DATA:
 TWNSP RNGE SECT QTR/QTR STREAM-ID
 05 1980

RIV.MI.

RATE

STATUS S OR P

V

S

0.020
 ** REMARKS; - - - - -
 ** DATED-->
** *SUPP. IR. CHANGES POU PART OF TUMALO*** *I. D. C-31412. OTHER SUPP. RIGHTS UNDER*** *C-26050, C-26051, P-27841.*
 PLACE-OF-USE DATA:
 TWNSP RNGE SECT QTR/QTR CNTY USE % CNSMTV ACRES STATUS S OR P
 V S

160S 110E 12 D D 09 IR 100 2.00
170S 110E 03 B B 1.00
110E 10 A D 5.00
110E 11 B C 5.00

W.R.I.S.

Assembled *5-2-85* by *SGM*

Entered _____ by _____

Verified _____ by _____

0.0015

CRESCENT LAKE RES

WF T-0982-01

*** OREGON WATER RESOURCES DEPARTMENT ***
 *** WATER RIGHTS DIVISION ***
 *** WATER RIGHT DATA INPUT FORM ***

 PAGE 1
 RUN ON: 3/20/81 AT: 9:08

WATER RIGHT NO. T000042044 PERMIT NO. 000624 CERTIF. NO. 0026501

NAME: HELQUIST, SUFFRIDGE, MATSON

ORIG. NO. A000013431 PREV. NO. A00013431 SUPER. NO.

ADDRESS: TID, 64697 COOK AVE

CITY/STATE/ZIP/COUNTY: BEND, OR 97701

09

STREAM-ID 05 1980 1450 0260 080

RIV.MI.

WM.DIST. 11 W.R.TYPE SA STATUS V

CANCEL YEAR--->

CONSTR.COMPLT--> 10 01 1983

YR.LAST USED----->

NEXT ACTION DUE-->

PRIORITY-----> 04 07 1911

PUT TO USE-----> 10 01 1983

LAST TRANS.DATE-->

LAST TRANS.TYPE-->

APPLICATION---> 04 19 1979

SURVEYED----->

EXAM.FEE-----> 20.00

RECORDING FEE-----> 10.00

PERMIT ISSUE--> 08 24 1981

CONCURRENCE----->

CYCLE STATUS----->

REPORTED FLAG----->

CONSTR.STRT.--> 08 24 1981

CERTIFIED----->

CORRES.INIT.----->

CORRES.DATE----->

 POINT-OF-DIVERSION DATA;
 TWSNP RNGE SECT QTR/QTR STREAM-ID

240S 060E 11 C D 05 1980 1450 0260 080

240S 060E 11 D C 05 1980 1450 0260 080

RIV.MI.

RATE

STATUS S OR P

V

S

V

S

 ** REMARKS; - - - - -
 ** DATED-->

** SUPP. IR. CHANGES POLL PART OF TUMALO

** I. D. C-26051. OTHER SUPP RIGHTS UNDER

** C-26050, C-31412, P-27841.

 PLACE-OF-USE DATA:
 TWSNP RNGE SECT QTR/QTR CNTY

USE % CNSMTV ACRES

STATUS S OR P

160S 110E 12 D D 09 IR 100 2.00

V S

170S 03 BB 1.00

10 AD 5.00

11 BC 5.00

W.R.I.S.

Assembled S-2-85 by [signature]

Entered by

Verified by

Application for Extension of Time for Transfer of Water Right

To the WATER RESOURCES DIRECTOR OF OREGON:

I, Barbara Bagg (Name of applicant)
 of 66101 Gerking Mkt Rd (Mailing address), Bend (City)
 State of Ore, 97701 (Zip Code), 382-1096 (Phone number)

do hereby make application for an extension of time within which to complete
 a change in: ☐ point of diversion
☒ place of use
☐ use heretofore made of water

under the terms of an order of the Water Resources Director entered on
August 24, 1981, 1981, approving transfer application No. T-4204,
 in the name of Helquist, Suffridge, and Matson *.

The following has been accomplished toward completion of the
 change within the time allowed, which expired on Oct. 1, 1982:
Land cleared at cost of \$380. Irrigation
pipe purchased at cost of \$960. First
seeding made - oats & orchard grass. Now
irrigating approx 235 A.
 (If for irrigation, how many acres, total, are now irrigated)

*If you are not the applicant named above, please explain your interest in
 this matter. One of the purchaser/transferees.

10-21-82
 \$20.00
 #33337

Ext to 10-1-83
 SBA

56/6

To fully complete the change, it will be necessary to accomplish the following: Need survey to be sure proper area is being irrigated. First seeding may fail because it was made late in season so re-seeding may be necessary

I am unable to complete the change under the terms of the order, within the time allowed, because Funds expected to be available in April '82 will not be available until April '83 so work could not begin until lamb crop was sold. also, did not realize need for survey and request that the time for completion be extended to Oct. 1, 1983.

AFFIDAVIT OF APPLICANT

I, Barbara J. Boas, being first duly sworn, depose and say that I have read the above and foregoing application for extension of time; that I know the contents thereof, and the facts stated therein are true.

IN WITNESS WHEREOF, I have hereunto set my hand this 23rd day of September

1982

Subscribed and sworn to before me this 23rd day of September, 1982

[Notarial Seal]

Janet Boettcher
Notary Public for Oregon
My commission expires May 10, 1983



MAIL COMPLETED APPLICATION AND FEE IN THE AMOUNT OF \$20.00

TO:

Water Resources Department
MILL CREEK OFFICE PARK
555 13th STREET N.E.
SALEM, OREGON 97310

RECEIVED
SEP 2 1982
WATER RESOURCES DEPT.
SALEM, OREGON

NOTICE OF COMPLETION OF CHANGE IN

place of use of water from Tumalo Creek, et al

PURSUANT TO TRANSFER APPLICATION NO. 4204

I, Robert L. Coats, hereby certify that completion
of works and use of water to the extent intended within the provisions
of the order of the Water Resources Director approving said water
right transfer application was accomplished by 9-30, 1981

9-7-81
Date

Robert L. Coats
Signature

(Mail to the Water Resources Department, Salem, Oregon 97310.)

OK
Jin

RECEIVED

OCT 21 1982

WATER RESOURCES DEPT.
SALEM, OREGON

NOTICE OF COMPLETION OF CHANGE IN

PLACE OF USE OF WATER RIGHT

PURSUANT TO TRANSFER APPLICATION NO. T-4204

I, R.N. Brown, hereby certify that
completion of works and use of water to the extent intended
within the provisions of the order of the Water Resources
Director approving said water right transfer application
was accomplished by 9-17, 19 82.

9-17-82

Date

Lah N. Brown

Signature

(Mail completed form to Tumalo Irrigation District,
64697 Cook Avenue, Bend, Oregon 97701)

OK
LG

RECEIVED
SEP 21 1982
WATER RESOURCES DEPT.
SALEM, OREGON

NOTICE OF COMPLETION OF CHANGE IN

place of use of water from Tumalo Creek, et al

PURSUANT TO TRANSFER APPLICATION NO. 4204

I, Douglas A Coats, hereby certify that completion
of works and use of water to the extent intended within the provisions
of the order of the Water Resources Director approving said water
right transfer application was accomplished by May 1, 1977

Sep 8, 1981
Date

Douglas A Coats
Signature

(Mail to the Water Resources Department, Salem, Oregon 97310.)

OK
EC

RECEIVED

MAY 08 1979

WATER RESOURCES DEPT.
SALEM, OREGON

RECEIVED

AUG 6 1981

WATER RESOURCES DEPT.
SALEM, OREGON

RECEIVED

APR 19 1979

WATER RESOURCES DEPT.
SALEM, OREGON

Application for Transfer of Water Right

T-4204

To the STATE ENGINEER OF OREGON:

We, William J. Helquist & Karin D. Helquist, husband and wife,
Charles Suffridge & Diane R. Suffridge, husband and wife, and
Sydney O. Maston & Ann M. Maston, husband and wife,

of Bend, County of Deschutes,
(Postoffice)

State of Oregon, do hereby make application for change

in place of use
(In point of diversion; place of use; use heretofore made of the water)

1. The source of present water right is Please see Remarks
(Name of stream)

2. The use to which the water is applied is irrigation
(Irrigation; Mining; Power; Manufacturing; etc.)

3. The name of the ditch, canal or pipe line is

4. The point of diversion is located ft. and ft. from the
(N. or S.) (E. or W.)

corner of being within the
(Section or subdivision)

of Section Tp. R. W. M., in the County of
(No. N. or S.) (No. E. or W.)

5. List the number of acres irrigated in each smallest legal subdivision (40-acre tract) involved in this transfer. If for any other use, indicate place of use.

Twp.	Range	Sec.	FROM															
			NE 1-4				NW 1-4				SW 1-4				SE 1-4			
			NE 1/4	NW 1/4	SW 1/4	SE 1/4	NE 1/4	NW 1/4	SW 1/4	SE 1/4	NE 1/4	NW 1/4	SW 1/4	SE 1/4	NE 1/4	NW 1/4	SW 1/4	SE 1/4
16S	12E	8														.2	7.0	5.8

NOTE: If you own less than 40-acre tracts, attach a description of your land as it appears in your deed.

(Attach separate sheet if necessary)

6. Are you the legal owner of the above described lands? No - purchasing on land contract
(If not owner, explain your interest)

7. Has water been used beneficially for the purposes indicated herein during the past 5 years? yes

8. What is the date of priority of your water right? Please see attached sheet Remarks

9. Was your water right acquired by State Engineer's Permit? If so, give number
(Yes or No)

of permit

Please see ~~XXXXXXXXXXXX~~ Remarks

10. Do you hold a water right certificate? If so, give number of certificate
(Yes or No)

11. Was your water right determined by State Engineer's order of Determination or Decree of Court?

..... If so, give title of proceedings
(Yes or No)

12. Is the water right recorded in your name?
(If not, give name)

13. I propose to transfer the water right to the following described lands: (Do not answer if your application is for change in point of diversion only.)

TO																		
Twp.	Range	Sec.	NE 1-4				NW 1-4				SW 1-4				SE 1-4			
			NE¼	NW¼	SW¼	SE¼	NE¼	NW¼	SW¼	SE¼	NE¼	NW¼	SW¼	SE¼	NE¼	NW¼	SW¼	SE¼
17S	11E	10				5.0	(D. Coats)	(T.L. 400/500)										
17S	11E	3					1.0	XXXX (R.N. Brown)	(T.L. 300)									
								XXXXXX										
17S	11E	11						5.0	(R. Coats)	(T.L. 500)								
16S	11E	12																

Total 13.0 acres

(Attach separate sheet if necessary)

NOTE: Answer questions 14, 15, 16 and 17, if the application is for change in point of diversion.

14. The proposed point of diversion is located ft. and ft. from the
(N. or S.) (E. or W.)
corner of being within the of Section Tp. R. W. M.,
(Smallest legal subdivision) (No. N. or S.) (No. E. or W.)
in the county of The name of the ditch to be used is

15. Are you the owner of the land on which the proposed point of diversion is to be located?

16. If not the owner of the land on which the proposed point of diversion is to be located, give the name and address of owner and submit evidence of your right-of-way for your proposed ditch, canal, or pipe line.

17. Are there any diversions between your present point of diversion and the proposed point of diversion?

NOTE: Answer questions 18 and 19 if application is for change in use or place of use.

18. Are the lands from which you propose to transfer your water right free of all encumbrances, including taxes, mortgages, liens, etc.? No
(Answer Yes or No)

19. If not, give below a description of existing encumbrances:

NATURE OF ENCUMBRANCE	HELD BY	AMOUNT
purchasing on land contract	Sydney O. Maston	56,000
mortgage - paid by Sydney Maston	Equitable life Assurance- N.Y.	9,000
Please see attached memorandums		

20. Reasons for the proposed changes are

..... That this water will be more beneficially used:

RECEIVED

RECEIVED

AFFIDAVIT OF APPLICANT

STATE OF OREGON,

County of Deschutes

ss.

We, the undersigned, the applicant herein, being first duly sworn, depose and say that I have read the above and foregoing application for transfer of water right; that I know the contents thereof and that the statements therein made are true and correct to the best of my knowledge and belief.

In Witness Whereof, I have hereunto set my hand this 15 day of April, 1974.

William J. Helquist Charles Suffridge Sydney O. Maston
Karin D. Helquist Diane R. Suffridge Anne M. Maston
Subscribed and sworn to before me this 15 day of April, 1974.

[Notarial Seal]

Oscar R. Maston
NOTARY PUBLIC FOR OREGON

My commission expires Jan 15, 1978

Board of Directors approved; Feb. 12, 1974 & March 5, 1974

Remarks

Primary Certificate; #31410; Tumalo Creek; 9/1900

Supplemental Cert. : #26050; Permit 19628; Tumalo Creek and branches; 10/29/1913

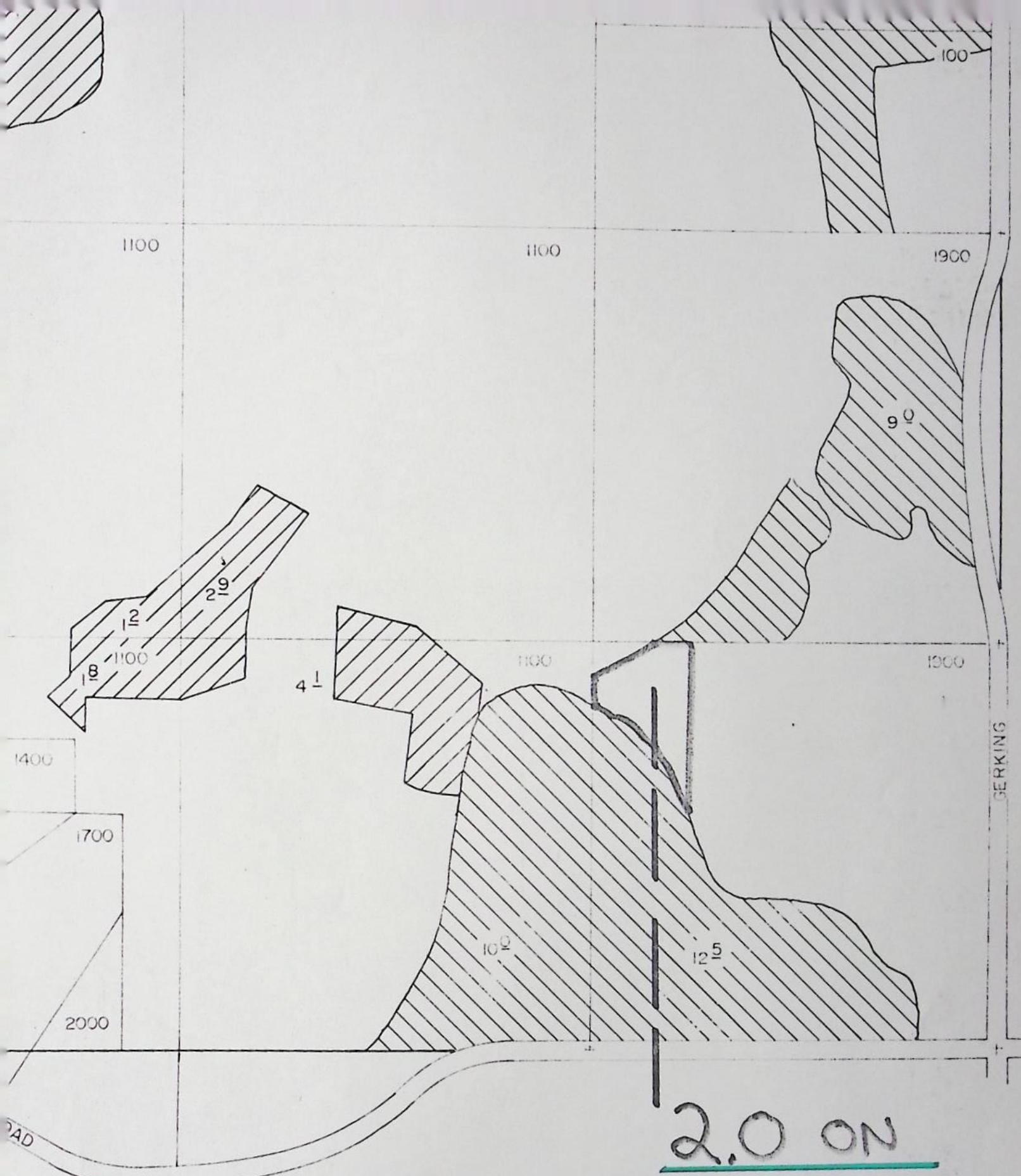
Cert. : #31412; Decree; Deschutes River; 1905

Cert. : #26051; Permit 624; Crescent Lake Reservoir; 4/7/1911

Permit: #27841; Crescent Lake Reservoir; 12/8/1961

Prepared; J. Brown

THIS APPLICATION MUST BE ACCOMPANIED BY A MAP SHOWING THE LOCATION OF THE POINT OF DIVERSION, PLACE OF USE AND WORKS UTILIZED UNDER THE PRESENT WATER RIGHT. THE MAP SHOULD ALSO SHOW THE NEW POINT OF DIVERSION OR PLACE OF USE, AS THE CASE MAY BE.

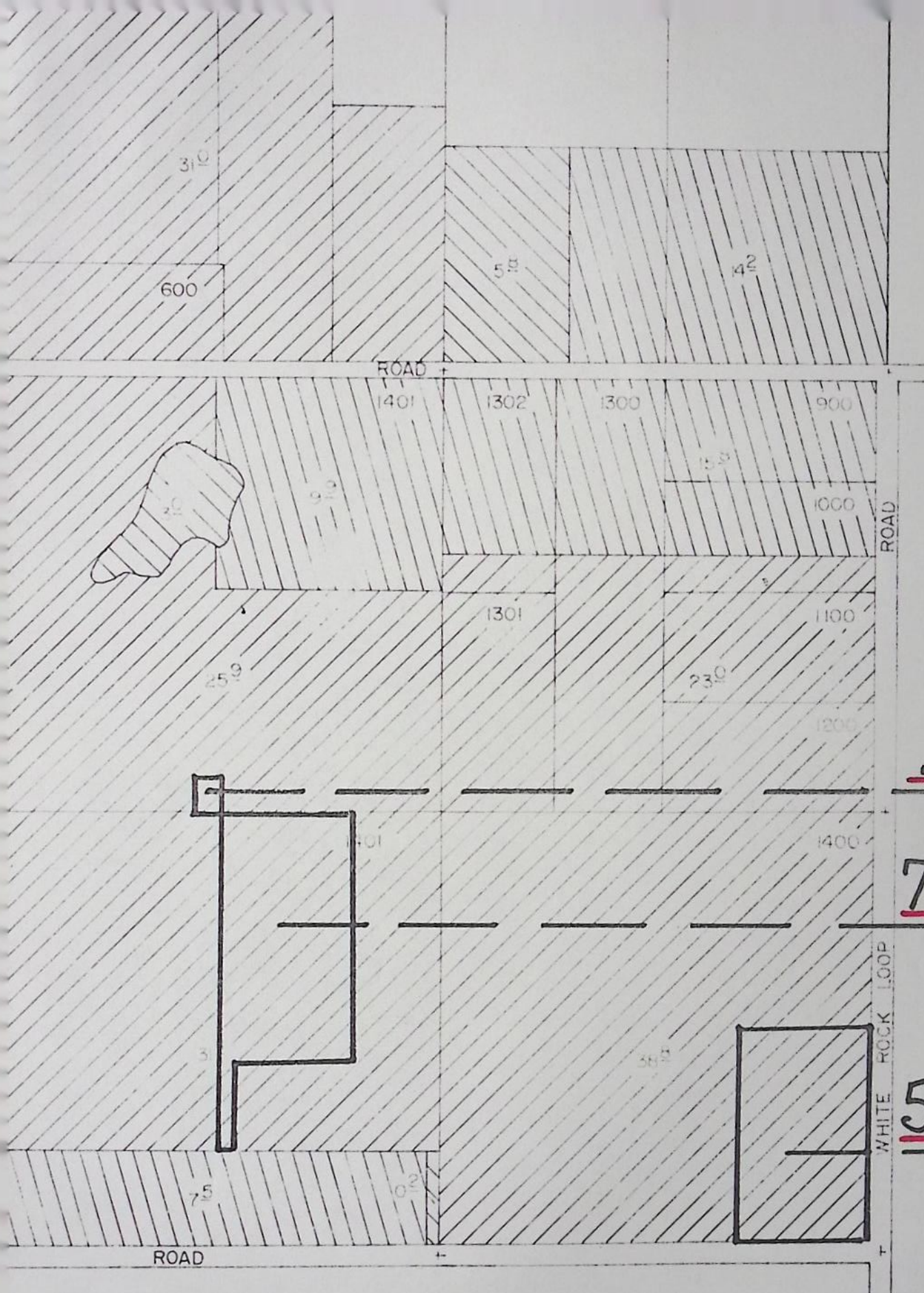


1913

1968

16-11-12

RECEIVED
AUG 6 1981
WATER RESOURCES DEPT
SALEM, OREGON



.2 OFF

7.0 OFF

5.8 OFF

16-12-8

RECEIVED
AUG 6 1981
WATER RESOURCES DEPT
SALEM, OREGON

SECTION 3 T.17S. R.11E. W.M.

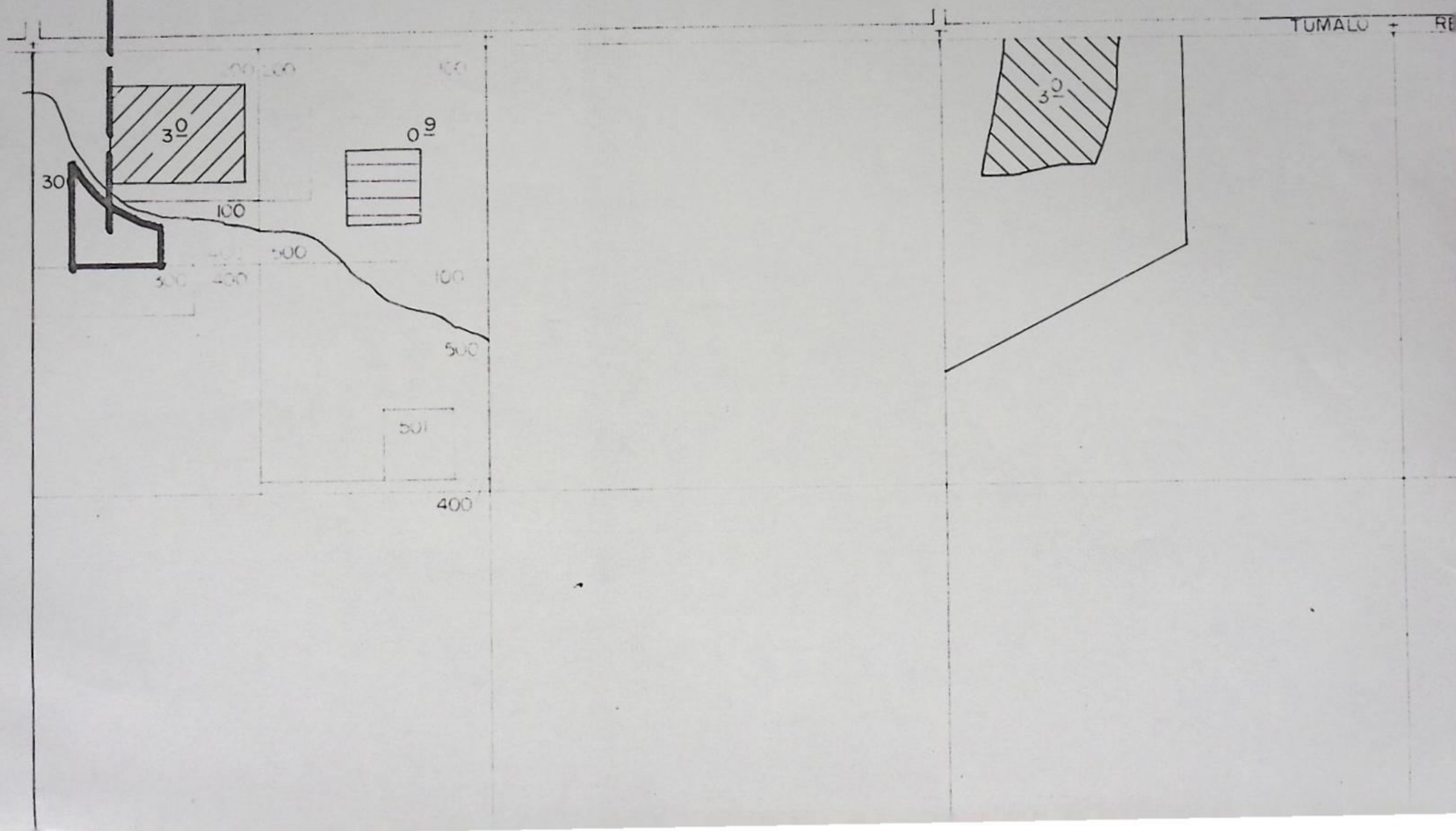
RECEIVED

AUG 6 1981

WATER RESOURCES DEPT
SALEM, OREGON

1.0 ON

1" = 400'



RECEIVED

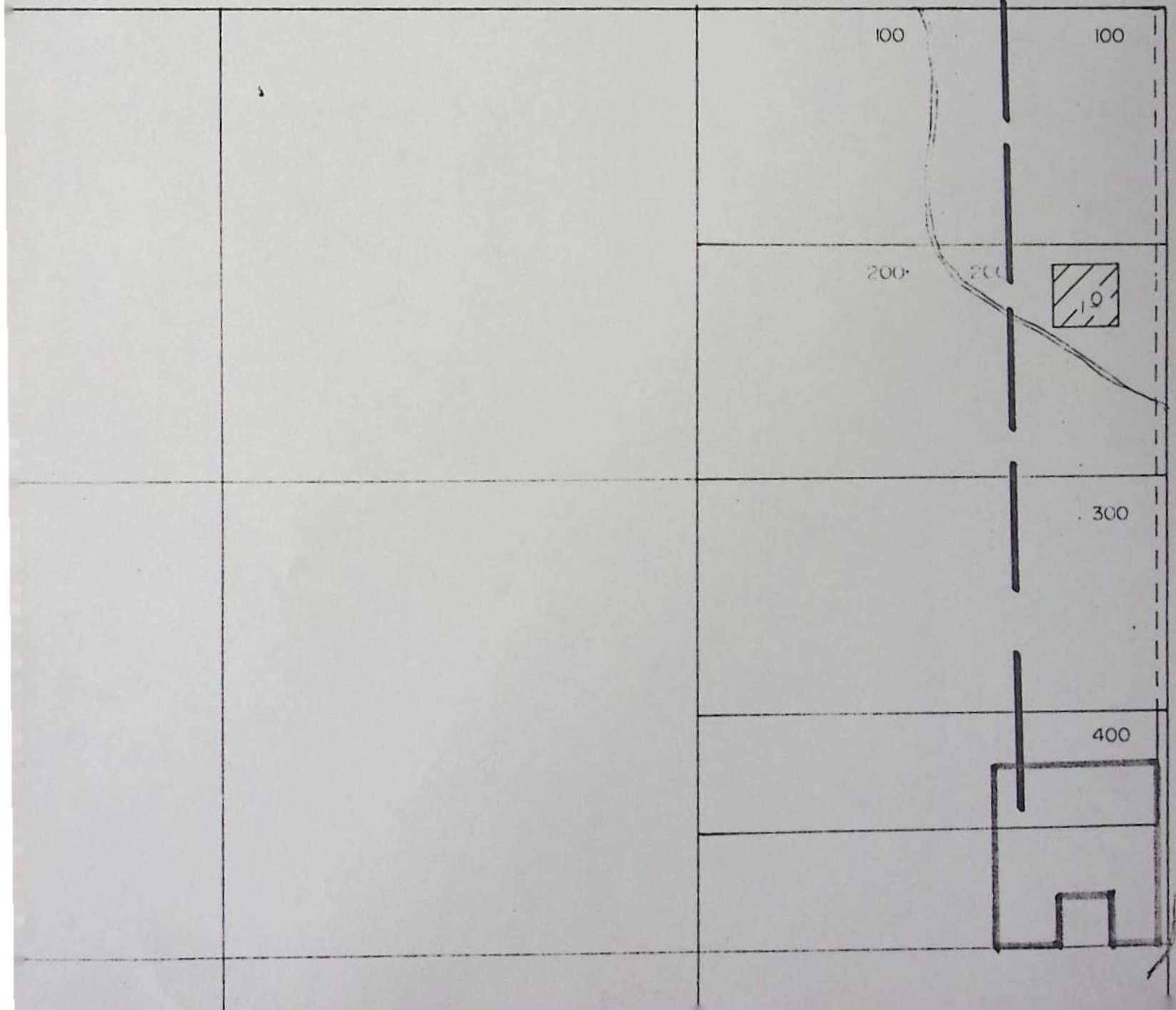
AUG 6 1981

WATER RESOURCES DEPT
SALEM, OREGON

N 10 T. 17S. R. 11E. W.M.

1" = 400'

5.0 ON



SECTION II T.17 S. R.11 E. W.1

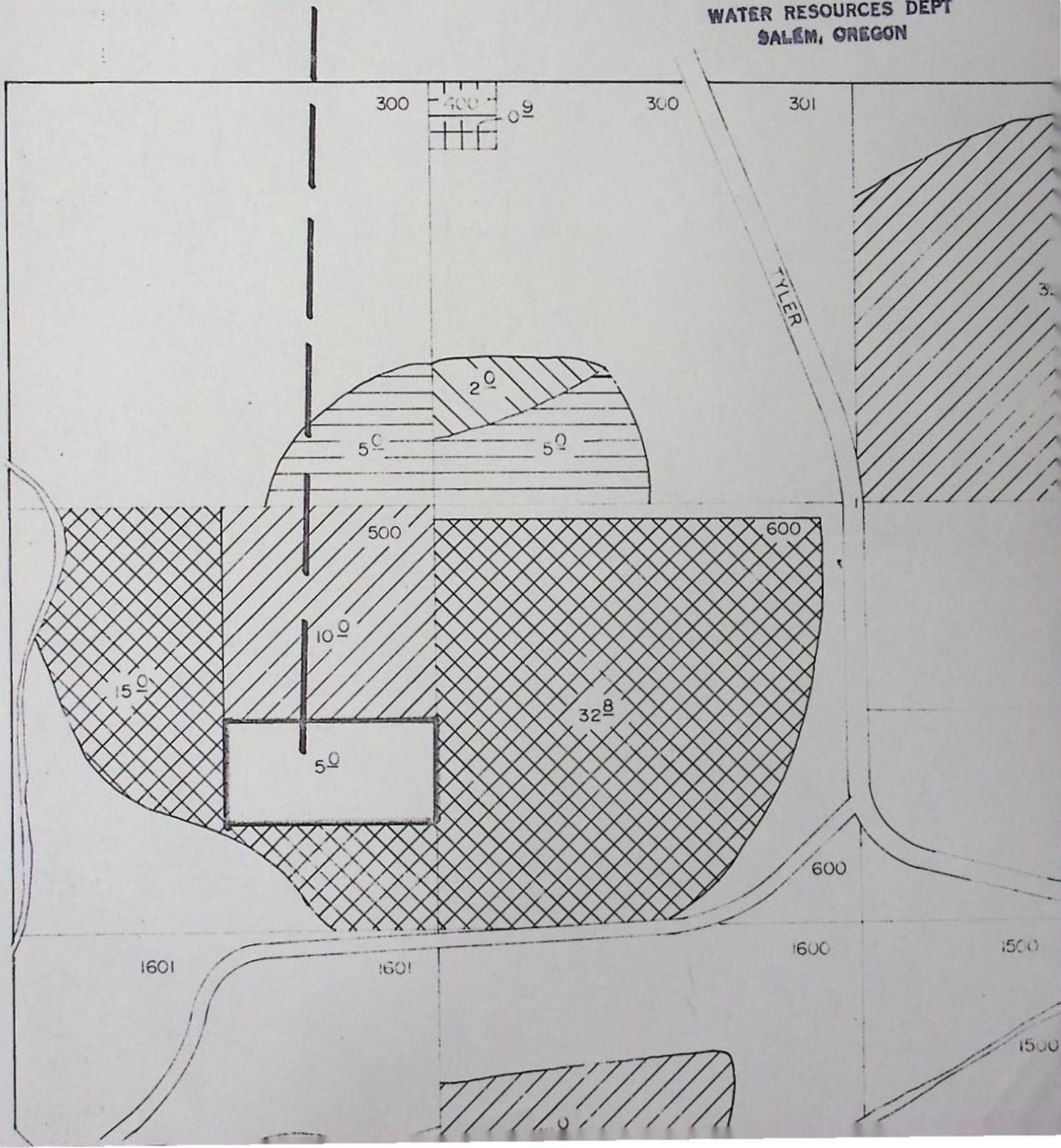
1" = 400'

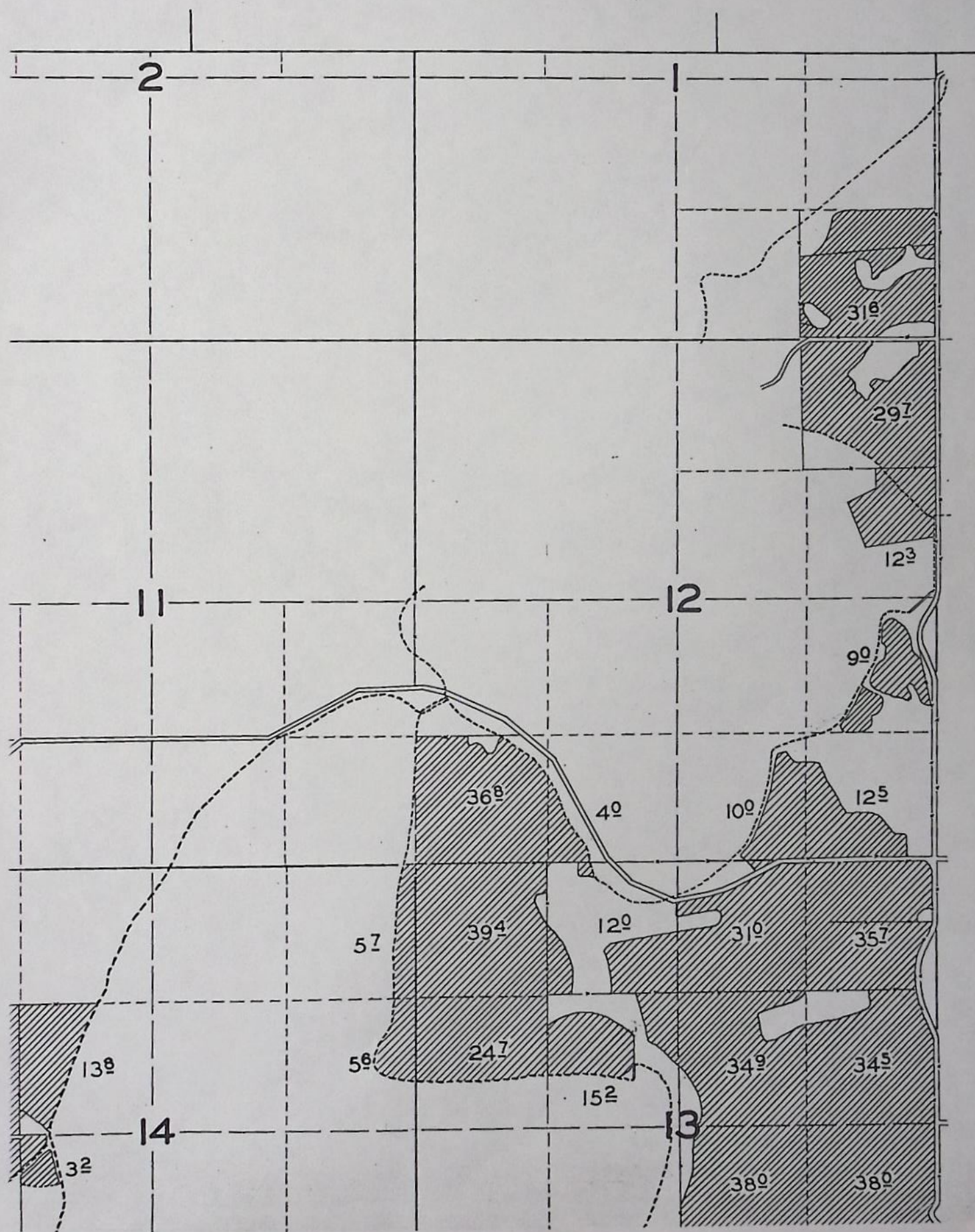
RECEIVED

AUG 6 1981

WATER RESOURCES DEPT
SALEM, OREGON

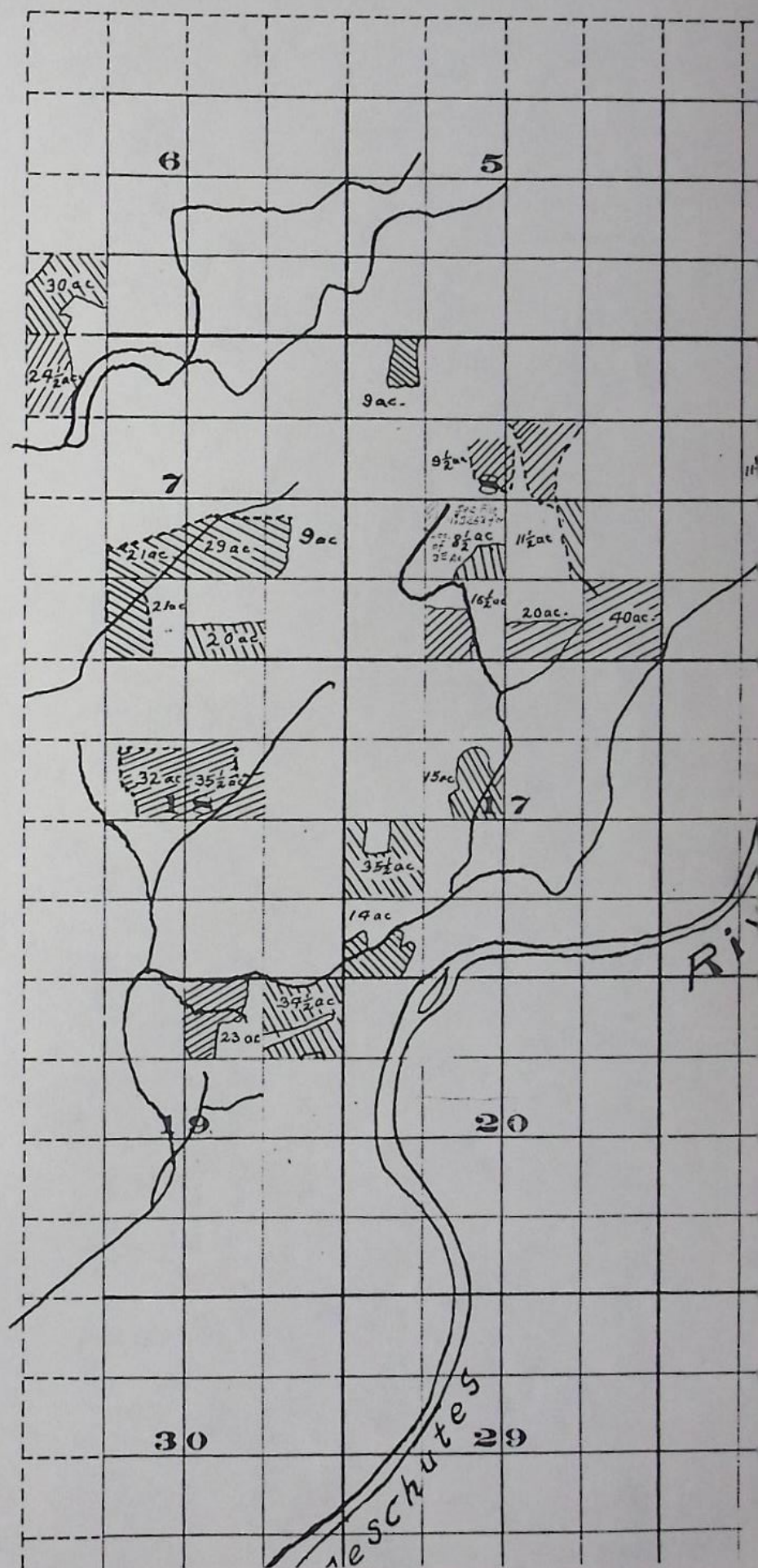
5.0 ON

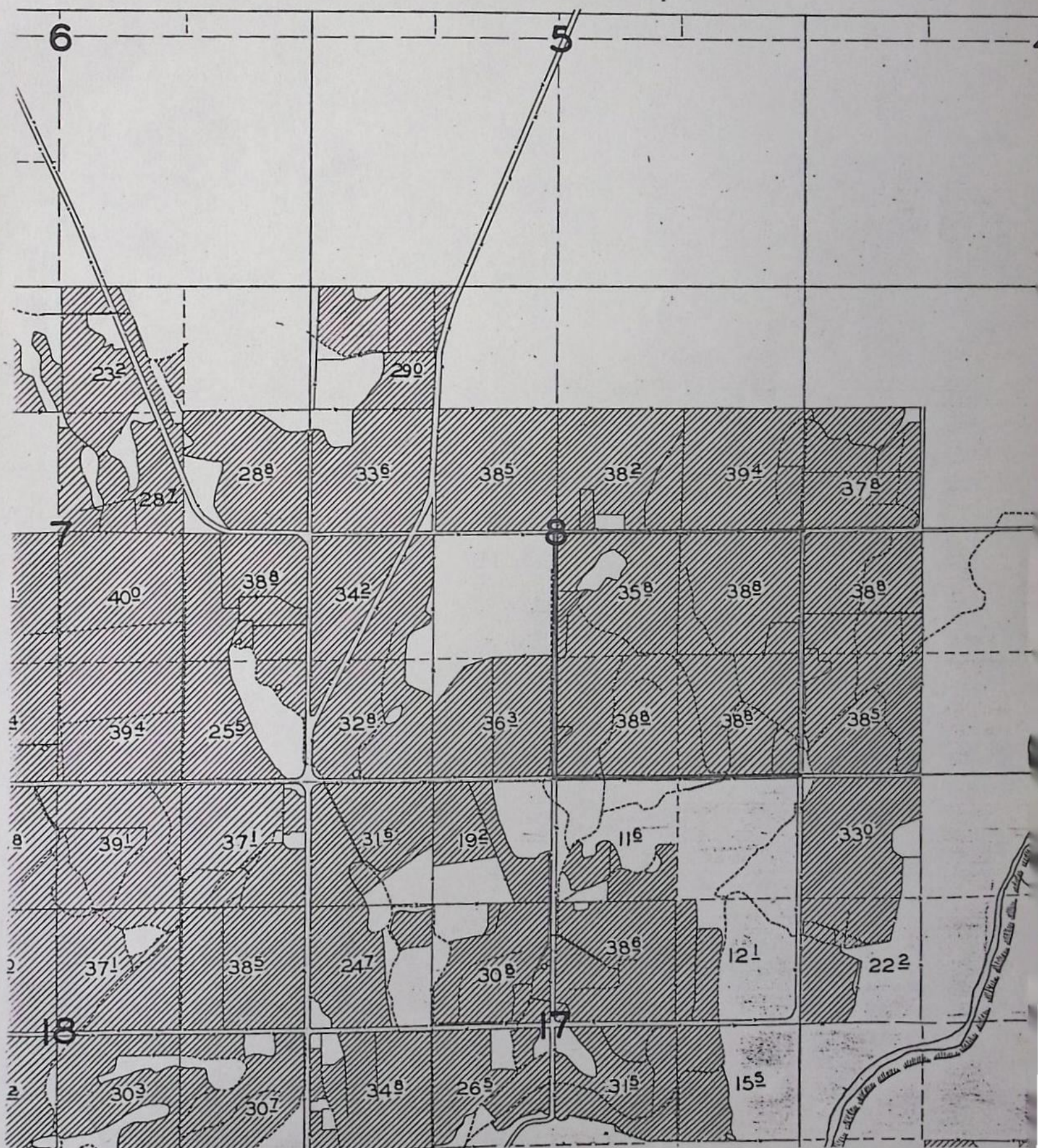




Township

10





TUMALO IRRIGATION DISTRICT

64697 COOK AVE.
BEND, OREGON 97701
Phone 382-3053

March 3, 1981

RECEIVED

MAR 05 1981

WATER RESOURCES DEPT
SALEM, OREGON

Sam Allison
Water Resources Dept.
555 13th St. NE
Salem, OR 97310


Re: T-2934 (order 3/74)	T-4124 (incomplete)
T-3306 (order 8/77)	T-4163 (incomplete)
T-3872 (incomplete)	T-4204 (incomplete)
T-4050 (order 12/78)	T-4222 (incomplete)
T-4121 (incomplete)	T-4237 (incomplete)

Dear Sam:

In the referenced transfers, water was mistakenly located in the wrong place: in some cases same "40", in others wrong "40"; in some cases by legal in the application, in some cases on the maps. What is required to amend?

Very Truly Yours,

TUMALO IRRIGATION DISTRICT



Martin T. Winch

MTW:st



Water Resources Department

MILL CREEK OFFICE PARK

555 13th STREET N.E., SALEM, OREGON 97310

PHONE 378-3066

June 20, 1979

Jeannine Brown
Tumalo Irrigation District
64697 Cook Avenue
Bend, Oregon 97701

RE: File No. T-4204

Dear Ms. Brown:

I am enclosing transfer application No. 4204 in the names of Helquist, Suffridge and Maston along with the supporting maps. I am also enclosing prints of portions of maps prepared during the two adjudication proceedings for use of water from Tumalo Creek.

According to the location of the lands covered by the rights as shown on the adjudication maps: Of the lands to be divested of the rights as shown on the map supporting transfer application No. 4204, 0.2 acres in NW $\frac{1}{4}$ SE $\frac{1}{4}$, a small part of the 7.0 acres in SW $\frac{1}{4}$ SE $\frac{1}{4}$, and the 5.8 acres in the SE $\frac{1}{4}$ SE $\frac{1}{4}$ of Section 8 would be covered by the primary right described by certificate 31410 with a priority date of September, 1900; and most of the 7.0 acres in SW $\frac{1}{4}$ SE $\frac{1}{4}$ of Section 8 would be covered by the primary right described by certificate 26508 with a priority date of September, 1900 or June 1, 1907. It will be necessary to complete item No. 5 by listing separately the acreage to be divested of each primary right and by noting the dates of priority to be involved. I have placed some penciled entries in item No. 5 which you may use as a guide.

The supporting maps and item No. 13 must also be completed by showing in a different manner and listing separately the lands to receive each right and priority.

Sincerely,

Wayne J. Overcash
Water Rights Engineer

WJO:lcj



Water Resources Department

MILL CREEK OFFICE PARK

555 13th STREET N.E., SALEM, OREGON 97310

PHONE 378-3066

April 25, 1979

Tumalo Irrigation District
Jeanine Brown
64697 Cook Ave.
Bend, OR 97701

RE: File No. T4204

Dear Ms. Brown:

The water right transfer application No. 4204 in the names of William J. and Karin D. Helquist, Charles and Diane R. Suffridge, and Sidney O. and Ann M. Maston for approval of a change in place of use of water within the Tumalo Irrigation District, together with supporting data and fees of \$30.00, was received April 19, 1979. Our receipt No. 10438 is enclosed.

It will be necessary to further complete Items No. 5 and No. 13 by separately listing the acreage now covered and to be covered by the primary right described by Certificate No. 31410, and by separately listing the acreage now covered and to be covered by the primary right described by Certificate No. 26508. The maps supporting the application must also show by shading or hatchuring in different manners the locations of each primary right and priority.

Item No. 6 must be further completed by noting the names of the legal owners of the property and we will need copies of the deeds showing current ownership. We received a copy of warranty deed conveying property to Carl D. and Asenath K. Johnson. If Manuel and Geraldine L. Stoll are ^{not} owners of part of the property involved in the transfer, we will need the deed showing that the property was conveyed to them. Also, all owners of the property involved must sign the statements agreeing to the proposed changes. In other words, if the property is jointly owned by the husband and wife, both must sign the statement or transfer application agreeing to the proposed change.

It will be necessary to correct the supporting maps. The area illustrated in the $W\frac{1}{2}$ $SE\frac{1}{4}$ of Section 8 on the adjudication map in showing the area to be divested of the rights is not in agreement with the area illustrated on the reduced print of the tax map. Also, the area illustrated on the map of a portion of Section 3 is in the $NW\frac{1}{4}$ $NW\frac{1}{4}$ instead of the $SW\frac{1}{4}$ $NW\frac{1}{4}$ presently noted on the map. When a map is reduced, you should also note the true scale of the map after the reduction is made.

Dear Mr. Overcash, (SE 1/4 SE 1/4 8-16-12)
As Mr. Johnson is deed holder & will get Mrs. Johnson to sign. & as Mr. Stoll is ^(NW 1/4 SW 1/4 SE 1/4) not deed holder but mortgagee note memorandum of contract # Vol 225 pg 696 & you see Helquist & Suffridge as given OK as they are the asking for the transfer. Please see Release from Stoll & Copy of Helquist & Suffridge Contract! L. Brown

RECEIVED

MAY 08 1979

WATER RESOURCES DEPT.
SALEM, OREGON

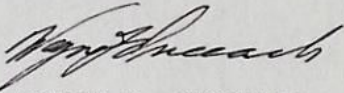
April 25, 1979
Jeanine Brown, Tumalo Irrigation District
Page Two

RECEIVED
MAY 08 1979
WATER RESOURCES DEPT.
SALEM, OREGON

JK If water rights for 7.2 acres will be transferred from the $W\frac{1}{2}$ of the $SE\frac{1}{4}$ of Section 8 as proposed in Item No. 5, this would leave rights for 70.4 acres instead of the 70.8 acres noted on the statement signed by Manuel Stoll.

I am returning the application and all supporting data for completion. Please refer any correspondence to File No. T4204.

Sincerely,



WAYNE J. OVERCASH
Water Rights Engineer

WJO:tld
enc: Receipt No. 10438

TUMALO IRRIGATION DISTRICT

64697 COOK AVE.
BEND, OREGON 97701

Phone 382-3053

Date;

4/9/79

I Manuel Stoll agree to the transfer of 7.2
SW 1/4 SE 1/4
number of acres of water right from my property NW 1/4 SE 1/4 8-165-12E.

I understand that this transaction in no way affects my 70.4

number of acres of recorded water rights.

RECEIVED

APR 19 1979

WATER RESOURCES DEPT.
SALEM, OREGON

Signed;

Manuel Stoll
20250 Marsh Rd
address
382-8165
phone

*Please note
Mr. Stoll is not deed
holder - only gives his permission
as current owner to release water.
Sagittary are deed holders
note name of contract
next pg.*

RECEIVED

MAY 08 1979

WATER RESOURCES DEPT.
SALEM, OREGON

8.5

225-696

MEMORANDUM OF CONTRACT

DATE:

SELLER:

WILLIAM J. HELQUIST and KARIN D. HELQUIST,
husband and wife, and CHARLES LEONARD
SUFFRIDGE and DIANE RUTH SUFFRIDGE, hus-
band and wife

BUYER:

MANUEL STOLL and GERALDINE L. STOLL,
husband and wife

Until a change is requested, all tax ac-
counts shall be sent to the following address:

1520 Main St., Napa, CA 94558

PROPERTY:

The West Half of the Southeast Quarter
(W 1/2 SE 1/4) of Section Eight (8),
Township Sixteen (16) South, Range Twelve
(12) East of the Willamette Meridian,
Deschutes County, Oregon.

TOGETHER WITH 70 acres Tumble Irrigation
District water rights.

TOGETHER with irrigation equipment, 30
horsepower pump, 5" mainline 1/2 mile
laterals, and sprinkle heads located
on the property.

PURCHASE PRICE: \$70,000.00

Seller

Buyer

WILLIAM J. HELQUIST

MANUEL STOLL

KARIN D. HELQUIST

GERALDINE L. STOLL

Charles Leonard Suffridge by
Diane Ruth Suffridge her attorney in fact

Diane Ruth Suffridge by
Max Merrill her attorney in fact

RECEIVED

MAY 08 1979

WATER RESOURCES DEPT.
SALEM, OREGON

RECEIVED

APR 19 1979

WATER RESOURCES DEPT.
SALEM, OREGON

RECEIVED
MAY 08 1979
WATER RESOURCES DEPT.
SALEM, OREGON

11230

MEMORANDUM OF CONTRACT

227 INF 463

This Memorandum shall be recorded and shall give notice of the following real estate transaction wherein Seller has sold real property to Buyer on a Contract of Sale for consideration:

SELLER: WILLIAM H. HELQUIST and KARIN D. HELQUIST, husband and wife, CHARLES SUFFRIDGE and DIANE R. SUFFRIDGE, husband and wife.

BUYER: CARL D. JOHNSON and ASENATH K. JOHNSON, husband and wife.

Until a change is requested, all tax statements shall be sent to the following address: Box 66015, White Rock Loop Road, Bend, OR 97701.

CONSIDERATION: \$55,000.

DATE OF CONTRACT: March 1, 1974.

CONTRACT SECURITY: Seller has retained an unpaid vendor's lien to secure the consideration.

PROPERTY DESCRIPTION:

The Southeast Quarter of the Southeast Quarter (SE1/4SE1/4) of Section Eight (8), Township Sixteen (16) South, Range Twelve (12) East of the Willamette Meridian, Deschutes County, Oregon, EXCEPT those portions lying within the right of way of Marsh Road, Harper Road and White Rock Market Road, TOGETHER WITH 33 acres of Tumalo Irrigation District water rights.

DATED: January 23, 1976.

BUYER:

Carl D. Johnson
Carl D. Johnson

Asenath K. Johnson
Asenath K. Johnson

STATE OF OREGON, County of Deschutes.) ss.

January 23, 1976.

Personally appeared the above-named Carl D. Johnson and Asenath K. Johnson and acknowledged the foregoing instrument to be their voluntary act.



Sylvia G. Hatter
Notary Public for Oregon

My Commission Expires: 4-29-79

PANNER, JOHNSON, MARCEAU & KARNOPP
ATTORNEYS AT LAW
1026 N.W. BOND STREET
BEND, OREGON 97701

MEMORANDUM OF CONTRACT


RECEIVED
APR 19 1979
WATER RESOURCES DEPT.
SALEM, OREGON

STATE OF OREGON)
County of Deschutes) ss.

225-AGE 697

November 17, 1975.

Personally appeared the above named MAX MERRILL, known to me to be the attorney in fact for CHARLES LEONARD SUFFRIDGE and DIANE RUTH SUFFRIDGE, and acknowledged the foregoing instrument to be his voluntary act. Before me:



Gloria House
Notary Public for Oregon
My Commission Expires: 7-17-77

STATE OF CALIFORNIA)
COUNTY OF San Diego) ss.
On November 24, 1975 before me,
the undersigned, a Notary Public in and for said County and State,
personally appeared MANUEL STOLL and GERALDINE
L. STOLL

S S are known to me
to be the person whose name subscribed to the
within instrument and acknowledged that they executed the
same.

Comma Certified

FOR NOTARY SEAL OR STAMP

8338

STATE OF OREGON
County of Deschutes

I hereby certify that the within instrument of writing was received for recording the 1 day of NOV AD 1975 at 5:11 o'clock PM and recorded in Book 100 on Page 696 Records of Deschutes

ROSEMARY PATTERSON

By [Signature]

81060-E

20683

Vol. 247 p. 764

Until a change is requested, all tax statements shall be sent to the
grantee at the following address: Route 1, Box 80, Bend, OR 97701

WARRANTY DEED

WILLIAM J. HELQUIST and KARIN D. HELQUIST, husband and wife, and
CHARLES SUFFRIDGE and DIANE R. SUFFRIDGE, husband and wife,
aka Charles L. Suffridge grantor s. convey to

CARL D. JOHNSON and ASENATH K. JOHNSON, husband and wife, all that
real property situated in Deschutes County, state of Oregon, described as:

The Southeast Quarter of the Southeast Quarter (SE1/4SE1/4) of
Section Eight (8), Township Sixteen (16) South, Range Twelve (12)
East of the Willamette Meridian,
EXCEPT those portions lying within the right of way of Marsh Road,
Harper Road and White Rock Market Road,
TOGETHER WITH 33 acres of Tumalo Irrigation District water rights,

and covenant that grantor is the owner of the above described property free of all encumbrances save and except reservations and
exceptions of record SUBJECT TO:

Existing telephone, telegraph and power lines, roads, railroads,
highways, ditches, canals and pipelines.

Transmission line easement, including the terms and provisions thereof
granted by Sydney and Ann Mae Maston, mar and wife, to Midstate Electric
Cooperative, Inc., a cooperative corporation, dated June 12, 1952
recorded August 2, 1952 in Book 101, page 432, Deed Records.

Reserving unto the Federal Land Bank of Spokane 100 percent of all
minerals, oil and gas in and under said lands, as recorded November
25, 1947, in Book 84, page 71, and December 19, 1947 in Book 84,
page 279, Deed Records (157 D 362)

Subject to encumbrances suffered by the grantees.

and will warrant and defend the same against all persons who may lawfully claim the same, except as shown above. The true and
actual consideration for this transfer is \$55,000.00.

DATED March 12, 1974

X William J. Helquist
X Karin D. Helquist

X Charles L. Suffridge
X Diane R. Suffridge

STATE OF OREGON, County of Deschutes, ss:

March 12, 1974

Personally appeared the above named WILLIAM J. HELQUIST, KARIN D. HELQUIST, h/w, and
CHARLES SUFFRIDGE, DIANE R. SUFFRIDGE, h/w
and acknowledged the foregoing instrument to be their voluntary act. Before me:



Fred R. Fancher
NOTARY PUBLIC FOR OREGON
My Commission Expires 12/4/1977

RECORD and RETURN TO
Gray, Fancher, Holmes & Hurley
Attorneys at Law
1044 Bond Street

20683

STATE OF OREGON, County of Deschutes
I certify that the within instrument was received for record on
the 21 day of March 1974

TUMALO IRRIGATION DISTRICT

64697 COOK AVE.
BEND, OREGON 97701
Phone 382-3053

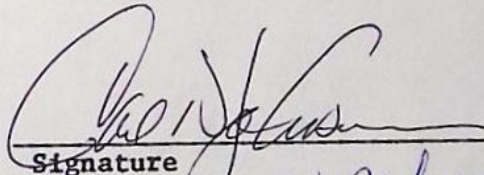
Date 4/5/79

Water Resources Dept.
Mill Creek Office Park
555 13th St. NE
Salem, OR 97310

Atten; Mr. W. Overcash

In regards to the transfer of 5.8 acres of water from; SE 1/4 SE 1/4 8-10-12
I do know of this transfer and give my approval as ^{deed} ~~mortgage~~ holder.

Sincerely,



Signature

Asenath K. Johnson

66015 White Oak Loop Rd.

Address

BEND, OREGON

382-8494

Phone #

RECEIVED

APR 19 1979


WATER RESOURCES DEPT.
SALEM, OREGON

RECEIVED

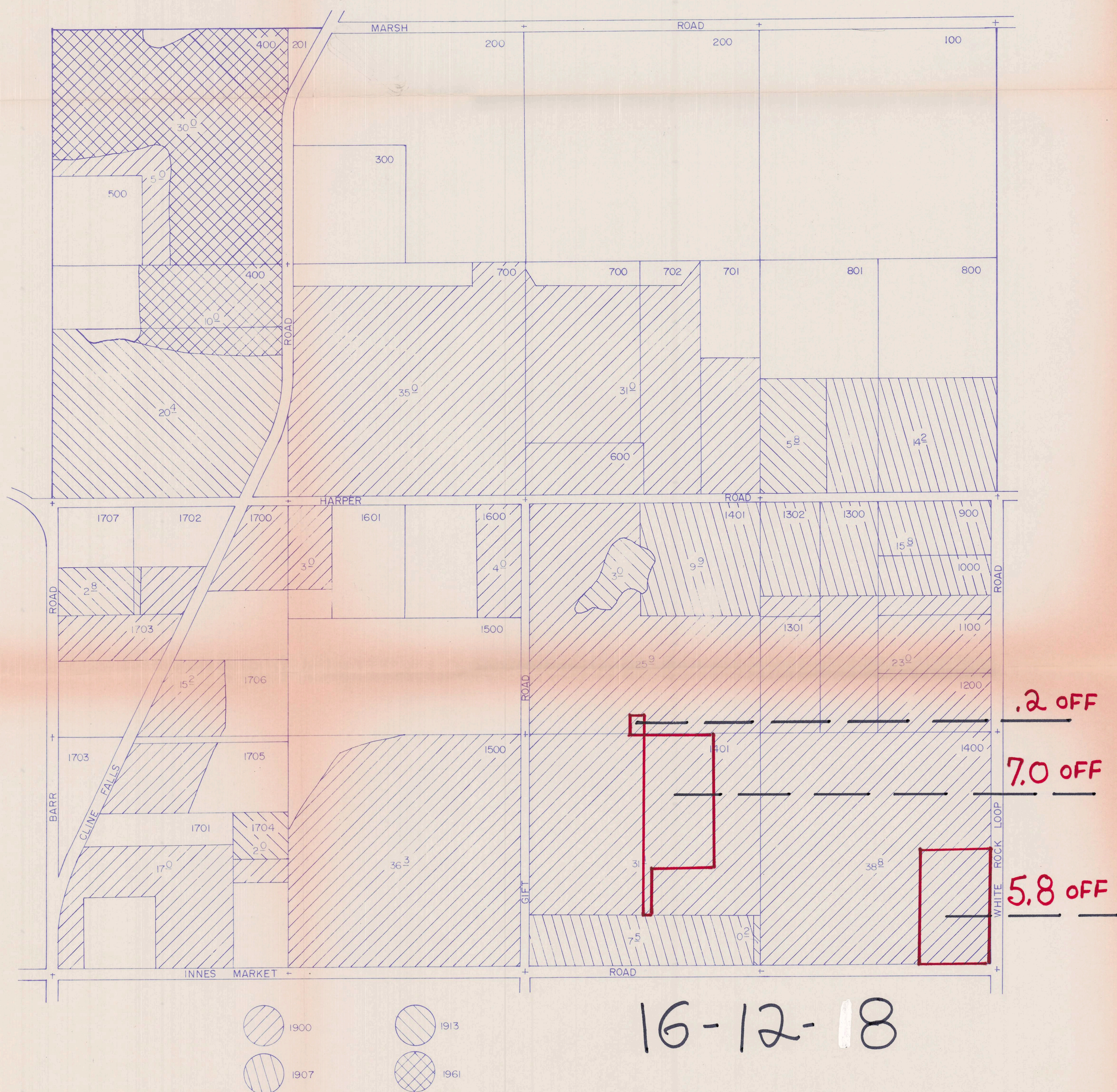
MAY 08 1979

WATER RESOURCES DEPT.
SALEM, OREGON

RECEIVED
AUG 6 1981
WATER RESOURCES DEPT
SALEM, OREGON

$$1'' \doteq 400'$$
 1968

RECEIVED
AUG 6 1981
WATER RESOURCES DEPT
SALEM, OREGON

$$1'' = 400'$$


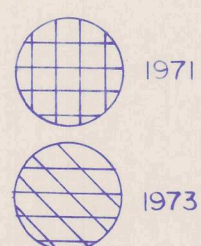
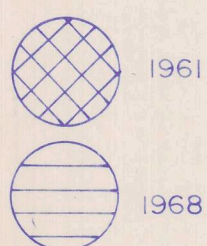

T-4204

RECEIVED
AUG 6 1981
WATER RESOURCES DEPT
SALEM, OREGON

SECTION II T.17S. R.11E. W.M.

1" = 400'

5.0 ON




T-4204

RECEIVED
AUG 6 1981
WATER RESOURCES DEPT
SALEM, OREGON

SECTION 10 T.17S. R.11E. W.M.

1" = 400'

5.0 ON



1900

T-4204

RECEIVED
AUG 6 1981
WATER RESOURCES DEPT
SALEM, OREGON

SECTION 12 T.16S. R.11E. W.M.

1" = 400'

