

4212

Name City of Canyonville

By _____

Address City Hall - P.O. Box 765Canyonville Or. 97417Change in P.O.D. & UseDate filed April 30, 1979Date of hearing August 8, 1979Place of hearing RoseburgDate of order 1-28-80 Vol. 32, page 676Date for application of water completed

Proof mailed _____

Proof received _____

Certificate issued DEC 4 1984 Vol. 47, page 52542

DESCRIPTION OF WATER RIGHT

Name of stream Canyon CreekTrib. of _____ County of DouglasUse domestic

Quantity of water _____ No. of acres _____

Name of ditch _____

Date of priority March 11, 1927In name of A. M. Shaffer

_____ Adjudication, Vol. _____, page _____

App. No. 11362 Per. No. 7834 Cert. No. 7819

Certificate cancelled _____

Notation made on record by _____

FEES PAID

Date	Amount	Receipt No.
<u>4-30-79</u>	<u>100.00</u>	<u>10633</u>
TOTAL . . .		
	Cert. Fee	

Canyon Creek Current \$34.00 pd 1/15/80 Cert # 4012

FEES REFUNDED

Date	Amount	Check No.
<u>1-18-80</u>	<u>16.00</u>	<u>4013</u>

EX 20-
 POD 15-
 Use 15-
 50-
 PON 34-
 84-

REMARKS

See T-7258, 7259, 7260

W.R.I.S.

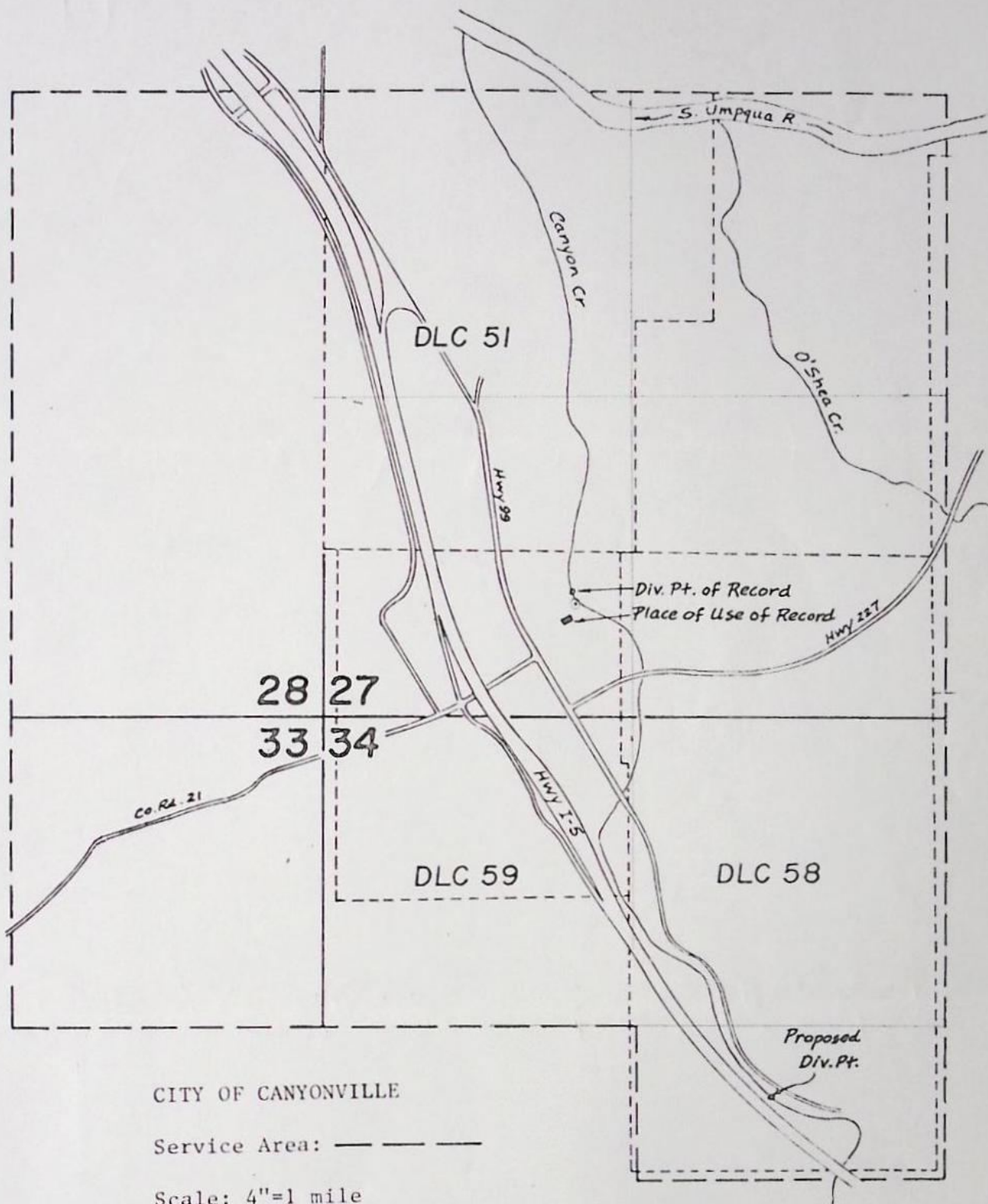
Assembled 5-2-85 by SM

Entered _____ by _____

Verified _____ by _____

TO BE ENTERED WHERE CHECKED	INDEX CARDS:	
	Entered	Checked
<input checked="" type="checkbox"/>	Name	<u>LCJ</u>
<input checked="" type="checkbox"/>	Stream	<u>LCJ</u>
<input checked="" type="checkbox"/>	Pt. of Div.	<u>LCJ</u>
<input checked="" type="checkbox"/>	Calendar	<u>LCJ</u>
<input checked="" type="checkbox"/>	CHECKED TO RECORDS	<u>5RB</u>
<input checked="" type="checkbox"/>	Twp. & Rge.	<u>WJO</u>
<input checked="" type="checkbox"/>	Decree-vault	<u>LCJ</u>
<input checked="" type="checkbox"/>	Decree-safe	<u>LCJ</u>
<input checked="" type="checkbox"/>	Cert. of W/R	<u>LCJ</u>
<input checked="" type="checkbox"/>	Per. Folder	<u>LCJ</u>
<input checked="" type="checkbox"/>	Chaindex	<u>LCJ</u>
<input checked="" type="checkbox"/>	Cross Ref.	<u>LCJ</u>
<input checked="" type="checkbox"/>	Power Claim	<u>LCJ</u>
<input checked="" type="checkbox"/>	Abstracts	<u>LCJ</u>

T. 30 S. R. 5 W. W.M.



CITY OF CANYONVILLE

Service Area: — — — —

Scale: 4"=1 mile

Proposed Div. Pt: 1754' S. and 1197' E. from the
S.E. corner of D.L.C. No. 59

RECEIVED

APR 30 1979

WATER RESOURCES DEPT.
SALEM, OREGON

*** OREGON WATER RESOURCES DEPARTMENT ***
 *** WATER RIGHTS DIVISION ***
 *** WATER RIGHT DATA INPUT FORM ***

 WATER RIGHT NO. T000042121 PERMIT NO. 007834 CERTIF. NO. 0052542 NAME: CITY OF CANYONVILLE

 ORIG. NO. A000113621 PREV. NO. A000113621 SUPER. NO.

 ADDRESS: PO BOX 765

 CITY/STATE/ZIP/COUNTY: CANYONVILLE OR 97417 10

 STREAM-ID 16 1250 0900 0440

RIV. MI.

 WM. DIST. 15 W.R. TYPE A STATUS V

CANCEL YEAR---->

 CONSTR. COMPLT--> 01 28 1980

YR. LAST USED----->

NEXT ACTION DUE-->

 PRIORITY-----> 03 11 1927

 PUT TO USE-----> 01 28 1980

LAST TRANS. DATE-->

LAST TRANS. TYPE-->

 APPLICATION-----> 04 30 1979

 SURVEYED-----> 06 24 1980

EXAM. FEE----->

20.00

RECORDING FEE----->

30.00

 PERMIT ISSUE--> 01 28 1980

 CONCURRENCE-----> 06 24 1980

CYCLE STATUS----->

REPORTED FLAG----->

 CONSTR. STRT.--> 01 28 1980

 CERTIFIED-----> 12 04 1984

CORRES. INIT.----->

CORRES. DATE----->

 POINT-OF-DIVERSION DATA:
 TWNSP RNGE SECT QTR/QTR STREAM-ID

RIV. MI.

RATE

STATUS S OR P

3005 050W 34 D B 16 1250 0900 0440
0030
V P

 ** REMARKS; - - - - -
 ** DATED-->

** P. 00' 1754' S & 1197' E FM SE
** COR. D.L.C. 59. CHANGES USE
** & 800 C-7819.

PLACE-OF-USE DATA:

TWNSP RNGE SECT QTR/QTR CNTY USE % CNSMTV ACRES STATUS S OR P

10 NW 100 - V P
SEE ATTACHED

W.R.I.S.

 Assembled 5-2-85 by SKA

Entered _____ by _____

Verified _____ by _____

(1)

PLACE - OF - USE DATA:

TWNSP	RNGE	SECT	$\frac{1}{4}$ $\frac{1}{4}$	CNTY	USE	% CNS	AC	ST	S/P	
300S	050W	27	AA	10	MU	100	—	✓	P	
			AB							
			AC							
			AD							
			BA							
			BB							
			BC							
			BD							
			CA							
			CB							
			CC							
			CD							
			DA							
			PB							
			PC							
			DD							
		28	AA							
			AB							
			AC							
			AD							

(2)

PLACE - OF - USE, DATA:

..TWN	SP	RNGE	SECT	1/4 1/4	CNTY	USE	% CNS	AC	ST	S/P
3005		050W	28	DA	10	MU	100	—	✓	8
				DB						
				DC						
				DD						
			33	AA						
				AB						
				AC						
				AD						
			34	AA						
				AB						
				AC						
				AD						
				BA						
				BB						
				BC						
				BD						
				DA						
				DB						

REPORT ON INSPECTION UNDER TRANSFER
OF WATER RIGHT FOR CHANGE IN:

POD
POU
USE
Add'l POD

Transfer NO. 4212

County DOUGLAS

Old Certificate NO. 7819

1. Name City of Canyonville

Address P.O. Box 765, Canyonville, OR 97417

2. Source of Supply Canyon Creek, Trib of SUMPAWA River

3. Use from domestic to municipal

4. Amount of Water 0.03 cfs Priority Date March 11, 1927

5. Proposed Point of Diversion 1754' S & 1197' E from SE Cor of Joseph Roberts DLC

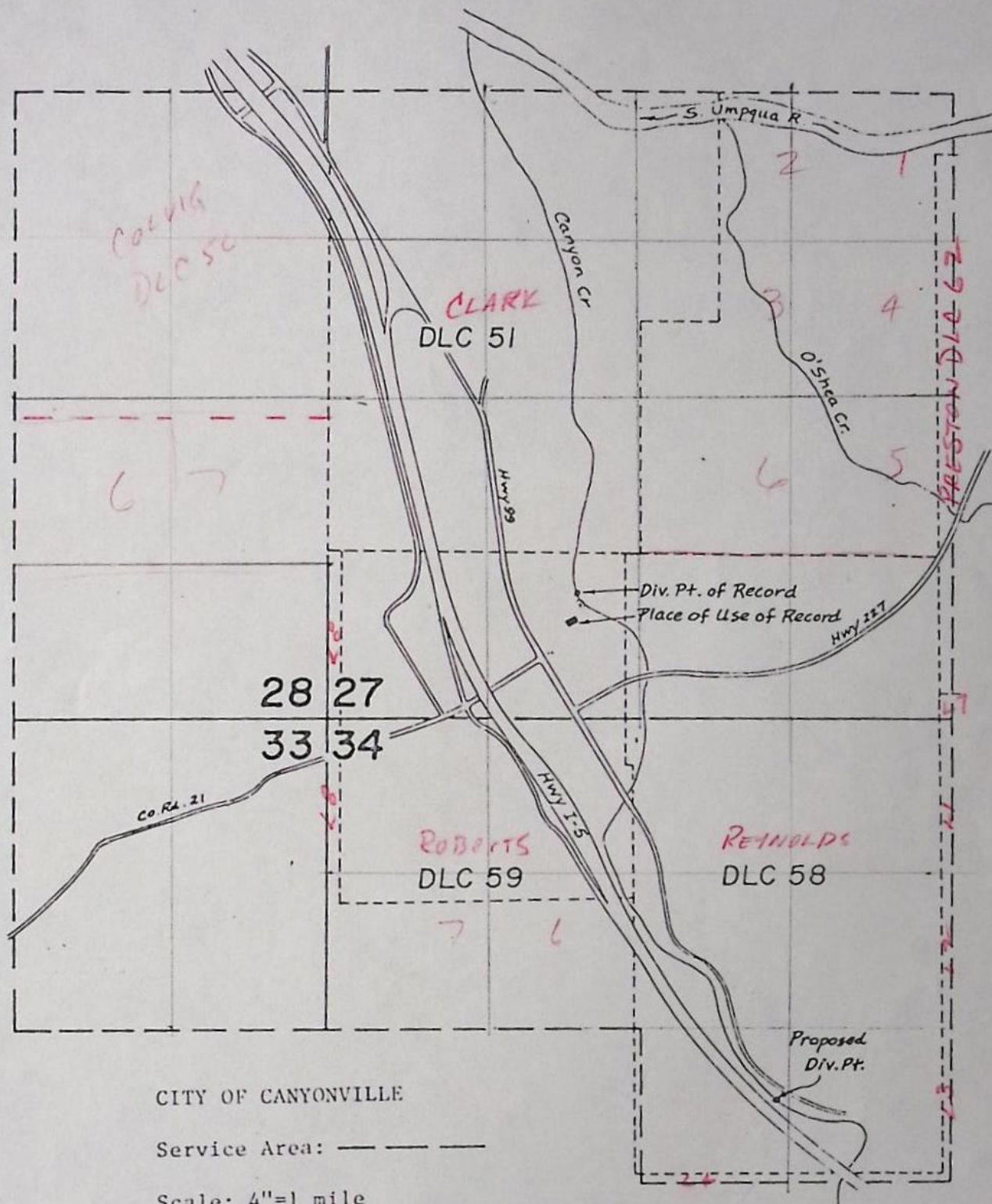
59, within NW $\frac{1}{4}$ SE $\frac{1}{4}$, S 34, T 30S, R 5W, WM

6. Completion Date completed

7. Place of Use:

Township	Range	Section	Forty Acre Tract	Use for Which Transfer Made
30S	5W	27	(all)	municipal
		28	E $\frac{1}{2}$	"
		33	NE $\frac{1}{4}$	"
		34	N $\frac{1}{2}$	"
		34	N $\frac{1}{2}$ SE $\frac{1}{4}$	"
SEE ATTACHED SHEETS				

T. 30 S. R. 5 W. W.M.



CITY OF CANYONVILLE

Service Area: ———

Scale: 4"=1 mile

Proposed Div. Pt: 1754' S. and 1197' E. from the
S.E. corner of D.L.C. No. 59

RECEIVED

APR 30 1979

WATER RESOURCES DEPT.
SALEM, OREGON

Transfer No's. 4212
4258
4259
4260

Info: Dean Hunt, water treatment plant superintendent, ~~the~~
water is ~~the~~ pumped from canyon creek, through
water treatment plant, to a million gallon reservoir
and the gravity flow back to city

Div: ~~Div~~ Concrete structure in Canyon Creek with
headgate ~~at~~ at intake & fish ladder

Pumps & Motors: US 30 hp @ 3515 rpm } booster pump to
Pacific CDD 4" x 4" } circulate water
rate @ 400 gpm w/ 210' hd } through treatment plant.

3- GE 20 hp @ 1750 rpm } pumps water
Johnston Turbines 6" discharge } from treatment
all max at one time - usually run one or two at } plant to reservoir
a time.

Pipe: ~~3~~ 3100' - 10" steel suction line from div to pumps
at water treatment plant.

1 - 10" steel & 1 - 10" AC pipelines from treatment plant to
reservoir

use: Municipal

tie: Inspection

Steve Donaldson
6-24-80 FE

BEFORE THE WATER RESOURCES DIRECTOR OF OREGON

DOUGLAS COUNTY

IN THE MATTER OF THE APPLICATION)
OF CITY OF CANYONVILLE FOR APPROVAL)
OF CHANGES IN POINT OF DIVERSION)
AND USE OF WATER)
- - - - -

ORDER APPROVING
TRANSFER NO. 4212

On April 30, 1979, an application was filed in the office of the Water Resources Director by City of Canyonville for approval of changes in point of diversion and use heretofore made of water from Canyon Creek, pursuant to the provisions of ORS 540.510 to 540.530.

The certificate recorded at page 7819, Volume 8, State Record of Water Right Certificates, in the name of A. M. Shaffer, describes a right for the use of not to exceed 0.03 cubic foot per second from Canyon Creek for domestic supplies in SE $\frac{1}{4}$ SW $\frac{1}{4}$ of Section 27, Township 30 South, Range 5 West, W.M., with a date of priority of March 11, 1927.

Water for the said right is diverted from a point located 460.3 feet South and 516.3 feet West from the Southeast Corner of James G. Clark D.L.C. No. 51, being within the SE $\frac{1}{4}$ SW $\frac{1}{4}$ of Section 27, Township 30 South, Range 5 West, W.M.

The applicant herein proposes to change the point of diversion therefrom, without loss of priority, to a point located 1754 feet South and 1197 feet East from the Southeast Corner of Joseph Roberts D.L.C. No. 59, being within the NW $\frac{1}{4}$ SE $\frac{1}{4}$ of Section 34, Township 30 South, Range 5 West, W.M. The applicant also proposes to transfer the water right from the lands above described and use heretofore made of water, without loss of priority, to municipal use for the City of Canyonville within Section 27, E $\frac{1}{2}$ Section 28, NE $\frac{1}{4}$ Section 33 and N $\frac{1}{2}$ and N $\frac{1}{2}$ SE $\frac{1}{4}$ Section 34, Township 30 South, Range 5 West, W.M.

Notice of the application, pursuant to ORS 540.520(2), was published in the Canyon Creek Current, a newspaper printed and having general circulation in Douglas County, Oregon, for a period of three weeks in the issues of June 14, 21 and 28, 1979.

Mr. M. John Youngquist, Watermaster, has filed a statement to the effect that the proposed changes in point of diversion and use heretofore made of water may be made without injury to existing rights.

No objections having been filed and it appearing that the proposed changes in point of diversion and use of water may be made without injury to existing

rights, the application should be approved.

NOW, THEREFORE, it hereby is ORDERED that the requested changes in point of diversion and use of water, as described herein, without loss of priority, are approved.

It is FURTHER ORDERED that the quantity of water diverted at the new point of diversion shall not exceed the quantity of water available at the old point of diversion under the subject right.

It is FURTHER ORDERED that the following provisions shall be effective when in the judgment of the watermaster it becomes necessary to install headgates and measuring devices:

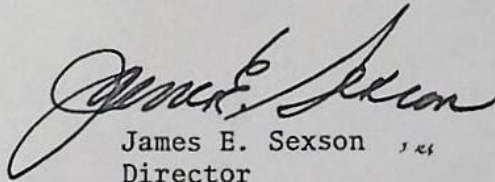
That the diversion works shall include an in line flow meter, a weir, or other suitable device for measuring the water to which the applicant is entitled;

That the type and plans of the measuring device be approved by the watermaster before the beginning of construction work and that the weir or measuring device be installed under the general supervision of said watermaster.

It is FURTHER ORDERED that NO time need be fixed for completion as the changes in point of diversion and use of water are completed.

It is FURTHER ORDERED that the certificate recorded at page 7819, Volume 8, State Record of Water Right Certificates, is canceled; and upon proof satisfactory to the Water Resources Director of completion of works and beneficial use of water to the extent intended under the provisions of this order, a confirming certificate of water right shall be issued to the applicant herein.

Dated at Salem, Oregon this 28th day of January, 1980.


James E. Sexson
Director

RECEIVED

JAN 21 1980

WATER RESOURCES DEPT
SALEM, OREGON

AFFIDAVIT OF PUBLICATION

STATE OF OREGON ()
COUNTY OF DOUGLAS () SS

T-4212
OK SRA

We, Jim and Patricia Larsen, being first duly sworn, say that we are the owners of the Canyon Creek Current.

That said Canyon Creek Current is a weekly newspaper published and issued weekly and regularly at Canyonville, Douglas County, State of Oregon, and is of general circulation in said county and state: that Canyon Creek Current is made up of eight pages, or more, of six columns each and with type matter of depth of twenty-one and one half inches, and has more than 400 bona fide subscribers living within Douglas County, Oregon; that Canyon Creek Current has been established and regularly and uninterruptedly published in Douglas County, Oregon, at least once a week during a period of more than twelve consecutive months immediately preceding the first publication of the

Notice of Transfer of Water Rights
hereinafter referred to, a printed copy of which is hereto annexed, was published in the entire issue of said newspaper for 3 successive and consecutive weeks in the following issues: 6/14, 6/21, 6/28 1979

That the said Notice was published in the regular and entire issue of said newspaper during the period and times of publication, and was published in the newspaper proper and not a supplement.

That the fee actually charged by such newspaper for such publication is \$ 24.00.

Patricia Larsen
Jim or Patricia Larsen

SUBSCRIBED AND SWORN TO before me this 31ST day of December, 19 79.

Loren McClister
Notary Public for Oregon

My Commission Expires: 5-14-82

T-4212
RECEIVED

APR 30 1979

WATER RESOURCES DEPT.
SALEM, OREGON**Application for Transfer of Water Right****RECEIVED**

JUN 05 1979

WATER RESOURCES DEPT.
SALEM, OREGON

To the WATER RESOURCES DIRECTOR OF OREGON:

I, City of Canyonville

(Name of applicant)

of City Hall - P.O. Box 765

(Mailing address)

Canyonville

(City)

State of Oregon97417

(Zip Code)

839-4680

(Phone number)

do hereby make application for change

in point of diversion and use heretofore made of the water.

(In point of diversion; place of use; use heretofore made of the water)

1. Is the water right recorded in your name? NO. A.M. Shaffer.

(If not, give name)

2. Was your water right determined by Decree of Court? NO If so, give title of proceedings

(Yes or No)

number of certificate

3. Was your water right acquired by Water Right Permit? YES If so, give number

(Yes or No)

of permit 7834 Number of certificate 7819

NOTE: If the entire right of record is not directly involved in the requested change, only that part of the right that is directly involved should be considered in answering the balance of the questions on this form.

4. The source of water is Canyon Creek, a tributary of South Umpqua River5. What is the date of priority of your water right? March 11, 19276. The authorized point of diversion is located 460.3 ft. S. and 516.3 ft. W. from the SE

(N. or S.)

(E. or W.)

James G. Clarkcorner of DLC No. 51 being within the SE 1/4 SW 1/4 of Section 27 Tp. 30S R. 5W W. M.,

(No. N. or S.)

(No. E. or W.)

in the county of Douglas The name of the ditch used is

NOTE: Answer question if the application is for change in point of diversion.

7. The proposed point of diversion is located 1754 ft. S. and 1197 ft. E. from the SE

(N. or S.)

(E. or W.)

Joseph Robertscorner of DLC No. 59 being within the NW 1/4 SE 1/4 of Section 34 Tp. 30S R. 5W W. M.,

(No. N. or S.)

(No. E. or W.)

in the county of Douglas The name of the ditch to be used is

RECEIVED

JUN 5 1979

WATER RESOURCES DEPT.
SALEM, OREGON

I, the undersigned, Robert Shaffer, President of Canyonville Bible Academy, and representing the Board of Directors of Canyonville Bible Academy, do hereby attest that in April of 1979, I, Robert Shaffer, was given authorization to transfer the water right as described in Permit #7834, Certificate #7819, acquired originally by my father, A. M. Shaffer, to the City of Canyonville, Oregon. This transfer is more fully described in the attachment which is made a part of this document by way of attachment.

IN WITNESS WHEREOF, I have hereunto set my hand and seal this first day of June, 1979.

Robert Shaffer, Pres.

Robert Shaffer, President
CANYONVILLE BIBLE ACADEMY
Canyonville, Oregon

Subscribed and sworn before me this first day of June, 1979.

Robert J. Pritchett

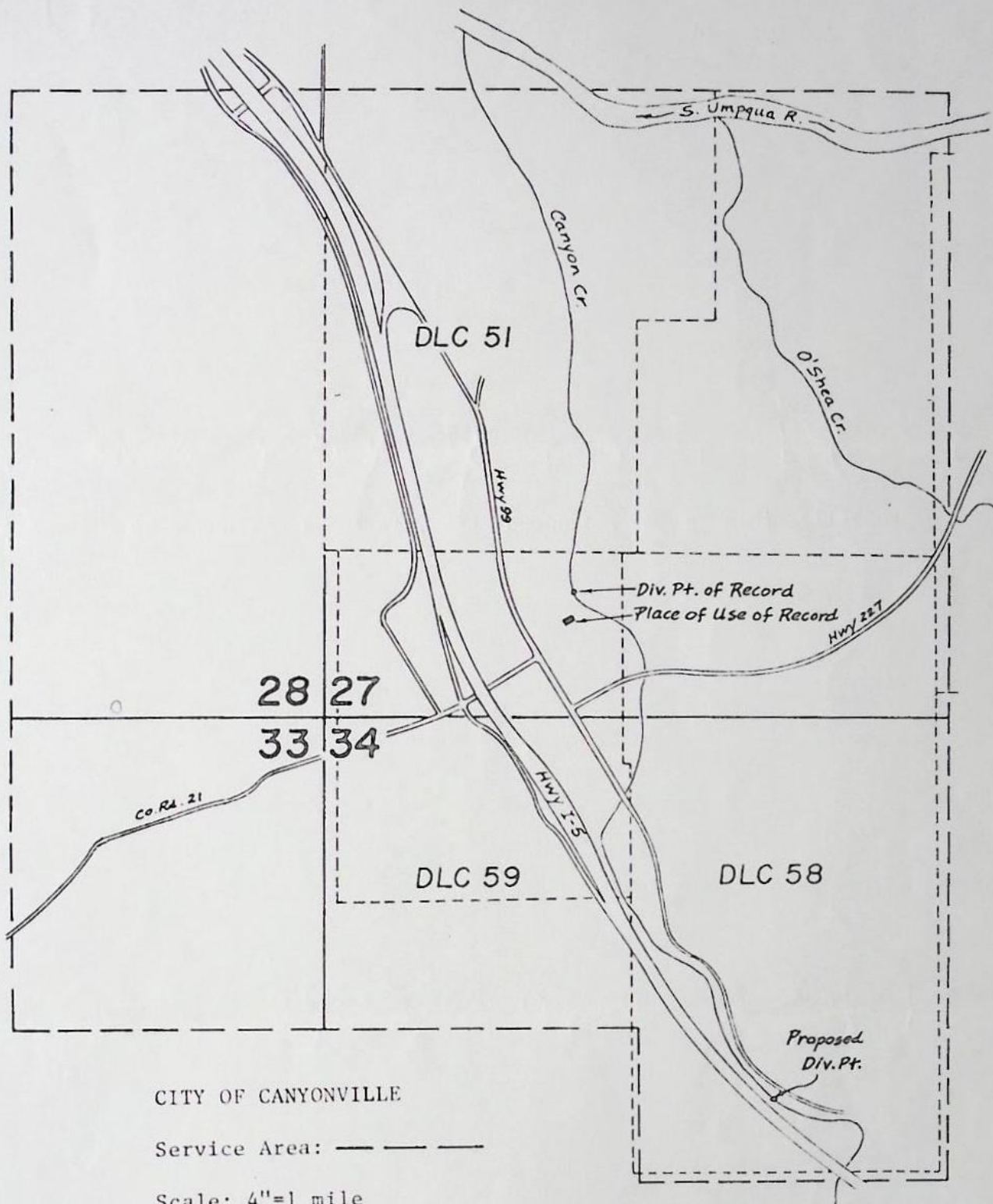
Notary Public for Oregon

My commission expires 9-24-80.



P# 7834

T. 30 S. R. 5 W. W.M.



CITY OF CANYONVILLE

Service Area: ---

Scale: 4"=1 mile

Proposed Div. Pt: 1754' S. and 1197' E. from the
S.E. corner of D.L.C. No. 59

RECEIVED

JUN 5 1979

WATER RESOURCES DEPT.
SALEM, OREGON

RECEIVED

APR 30 1979

WATER RESOURCES DEPT.
SALEM, OREGON

14. Reasons for the proposed changes are to use in municipal system.

15. Construction work will be completed on or before ..completed.....

16. The water will be completely applied to the proposed use on or before October 1, 1980

Remarks This transfer will be advertised in the Canyon Creek Current, Canyonville,
Oregon, if that is satisfactory.

NOTE: THIS APPLICATION MUST BE ACCOMPANIED BY A MAP OR MAPS SHOWING THE BEFORE AND AFTER LOCATIONS OF THE POINT OF DIVERSION AND/OR PLACE OF USE, AS THE CASE MAY BE.

AFFIDAVIT OF APPLICANT

I, Gynn O. Deaton, Recorder for the City of Canyonville, the applicant herein, being first duly sworn, depose and say that I have read the above and foregoing application for transfer of water right; that I know the contents thereof and that the statements therein made are true and correct to the best of my knowledge and belief.

In Witness Whereof, I have hereunto set my hand this 30th day of March, 1979..

City of Canyonville

By: Gynn O. Deaton City Recorder
(Name of applicant)

Subscribed and sworn to before me this 30th day of March, 1979..

[Notarial Seal]

Alberta J. Pritchett
NOTARY PUBLIC FOR OREGON

My commission expires September 24, 1980





STATE OF OREGON

INTEROFFICE MEMO **RECEIVED**

JUL - 2 1979

WATER RESOURCES DEPT
SALEM, OREGON

TO: Transfers -- Water Right Section

DATE: June 29, 1979

FROM: M. John Youngquist, Watermaster *[Signature]*

SUBJECT: T-4212

This transfer, as submitted, may be questionable, but I feel it should be favorably considered based on the following:

1. While the domestic use at the academy may or may not have been used during the past 5 years; no one wishes to commit themselves.
2. There has been no unfavorable comments from people in Canyonville concerning the proposed transfer.
3. I have no personal knowledge as to the validity of the right; therefore am unable to challenge the transfer.
4. If this transfer is inappropriate, I would assume adverse comments during the advertising period would be made.

MJY/gf



STATE OF OREGON

INTEROFFICE MEMO JUL - 21979

WATER RESOURCES DEPT
SALEM, OREGON

TO: TRANSFERS, WATER RIGHTS DIVISION

DATE: June 29, 1979

FROM: **M. John Youngquist, Watermaster

SUBJECT: WATER RIGHT TRANSFER APPLICATION NO. 4212

IN THE NAME OF City of Canyonville

In my opinion the proposed change in point of diversion of water from Canyon Creek
MAY BE MADE WITHOUT INJURY ~~WOULD RESULT IN INJURY*~~ to an existing water right.

Headgate notices ~~HAVE~~ HAVE NOT been issued for diversion from the sources which
serves this right.

If for change in point of diversion, is there any intervening point of diversion
between the authorized and the proposed points of diversion? Yes
(yes or no)

In my opinion, the order approving the subject transfer application should include
the following in regard to the appropriator installing suitable measuring devices
in the diversion works:

- X (1) PRIOR to the diverting of water at the new point of diversion . . .
_____ (2) When in the judgment of the watermaster it becomes necessary . . .

* The approval of this transfer application would result in injury to other water
rights because See letter -

**

M. John Youngquist
Watermaster's signature or initials