

4306 Gyenes

Name Miklos + Brenda M. Gyenes

4306

By \_\_\_\_\_  
Address 1828 Anderson Cr. Rd.  
Talent, OR 97540

## DESCRIPTION OF WATER RIGHT

Name of stream Anderson CreekTrib. of \_\_\_\_\_ County of JacksonUse irrigationQuantity of water 0.12 cfs No. of acres 8<sup>±</sup>

Name of ditch \_\_\_\_\_

Date of priority 1906In name of Miklos + Brenda M. GyenesRogue R. Adjudication, Vol. 4, page 15 <sup>1st</sup> (T-3156)App. No. \_\_\_\_\_ Per. No. \_\_\_\_\_ Cert. No. 16092

Certificate cancelled \_\_\_\_\_

Notation made on record by \_\_\_\_\_

Change in PODDate filed Oct 16, 1979Date of hearing Dec 13, 1979Place of hearing MedfordDate of order 12-20-79 Vol. 32, page 599Date for application of water completed

Proof mailed \_\_\_\_\_

Proof received \_\_\_\_\_

Certificate issued JUN 8 1986 Vol. 49, page 54499 <sup>43581</sup>

## REMARKS

T-5270 A POD 1<sup>st</sup> ac from T-3156  
DO W/T

W.R.I.S.

Assembled 7-1-85 by SPH

Entered \_\_\_\_\_ by \_\_\_\_\_

Verified \_\_\_\_\_ by \_\_\_\_\_

## FEES PAID

Date	Amount	Receipt No.
<u>10-16-79</u>	<u>95<sup>00</sup></u>	<u>14534</u>
TOTAL . . .		
	Cert. Fee	

Medford Mail Tribune #28.09 pd 11/14/79 CK #3862

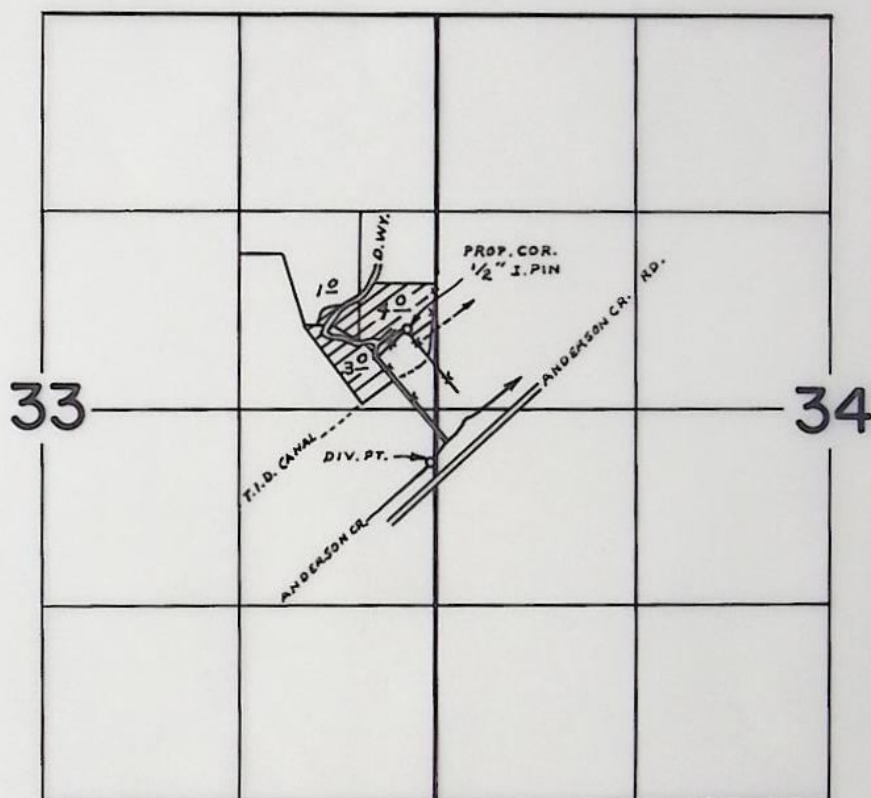
## FEES REFUNDED

Date	Amount	Check No.
<u>11/14/79</u>	<u>21<sup>91</sup></u>	<u>3863</u>

Ex 20-  
POD 15-  
POD 2809  
63<sup>09</sup>

TO BE ENTERED WHERE CHECKED	INDEX CARDS:		Entered	Checked
<input checked="" type="checkbox"/>	Name		<u>SPH</u>	
<input checked="" type="checkbox"/>	Stream		<u>SPH</u>	
<input checked="" type="checkbox"/>	Pt. of Div.		<u>SPH</u>	
<input checked="" type="checkbox"/>	Calendar		<u>SPH</u>	
<input checked="" type="checkbox"/>	CHECKED TO RECORDS:			
<input checked="" type="checkbox"/>	Twp. & Rge.		<u>SPH</u>	
<input checked="" type="checkbox"/>	Decree-vault		<u>SPH</u>	
<input checked="" type="checkbox"/>	Decree-safe		<u>SPH</u>	
<input checked="" type="checkbox"/>	Cert. of W/R		<u>SPH</u>	
<input checked="" type="checkbox"/>	<del>Folder</del>		<u>SPH</u>	
<input type="checkbox"/>	Chainindex			
<input type="checkbox"/>	Cross Ref.			
<input type="checkbox"/>	Power Claim			
<input checked="" type="checkbox"/>	Abstracts		<u>SPH</u>	

T. 38 S., R. 1 W., W.M.



DIV. PT. LOC.: 360' S. & 30' W. FROM E. 1/4 COR. SEC. 33

**FINAL PROOF SURVEY**  
UNDER

T-4306

Transfer No. 3156

Application No. \_\_\_\_\_ Permit No. \_\_\_\_\_  
IN NAME OF

**MIKLOS & BRENDA M. GYENES**

Surveyed SEPT. 28 1978 by B. SUND  
AUG. 5, 1981

P.T.S. - 1978-14-C  
INS.

REPORT ON INSPECTION UNDER TRANSFER  
OF WATER RIGHT FOR CHANGE IN: PO

: POD  
POU  
USE  
Add'1 POD

RECEIVED

SEP 24 1981

Transfer NO. 4306

WATER RESOURCES DEPT  
SALEM, OREGON

County JACKSON

Old Certificate NO. 16092 (T-3156)

1. Name Miklos & Brenda M. Gyenes (EUROPEAN CUSTOM UPHOLSTERY)  
Address 1828 Anderson Creek Road, Talent, OR 97540
2. Source of Supply Anderson Creek ✓, Trib of \_\_\_\_\_
3. Use irrigation ✓
4. Amount of Water 0.12 cfs ✓ q \_\_\_\_\_ Priority Date 1906
5. Proposed Point of Diversion 360' S & 30' W ✓ from E $\frac{1}{4}$  Corner ✓ of Sec 33 ✓, being within NE $\frac{1}{4}$  SE $\frac{1}{4}$ , Sec 33, T 38S, R 1W, WM. ✓

6. Completion Date COMPLETED
7. Place of Use:

[illegible]

INFO: NAMES: MIKLOS & BRENDA M. GYENES

ADDRESS: 1828 ANDERSON CR. RD., TALENT, 97540

TALKED TO: MIKLOS GYENES

SOURCES: ANDERSON CR.

SYSTEM: SAME AS TR-3156

PUMP: MAKE: BERKELEY

40 PSI

TYPE: CENT

SUCTION SIZE: 2 1/2"

DISCHARGE SIZE: 2"

MODEL NO.: -

RATING: -

MOTOR: MAKE: CENTURY

TYPE: ELEC

HP: 20

RPM: 3500

CONNECTED DIRECT OR PULLEYS:

SPRINKLER SYSTEM: BURIED MAIN SAME AS TR-3156

MAINLINE: NO. FEET: 3"

SIZE: PVC

TYPE: -

LATERALS: NO. FEET: -

SIZE: -

TYPE: -

SPRINKLERS: NO. HEADS: -

MAKE: -

MODEL #: -

NOZZLE SIZES: -

MAXIMUM: -

IN OPERATION: MEAN PRESSURE: -

NO. OF HEADS: -

LIFT: SUCTION: 5'

DISCHARGE: 50'

USE: HAY

DIVERSION: DIRECT: 5' DAM 6' WIDE WOOD GATE  
CONCRETE STRUCTURE

STRUCTURE:

TIE: MONUMENTS: -

SURVEYED ON: INSPECTION OF PTS-1978-1A-C

*Daniel R. Leland*

FIELD ENGINEER

DATE: 8-5-81

NOTE: -

ANDERSON CR → BEAR CR

U/R T-0982-C1

\*\*\* OREGON WATER RESOURCES DEPARTMENT \*\*\*  
\*\*\* WATER RIGHTS DIVISION \*\*\*  
\*\*\* WATER RIGHT DATA INPUT FORM \*\*\*

PAGE 1  
RUN ON: 3/20/81 AT: 9:08

WATER RIGHT NO. 1000043061 PERMIT NO. 004015 CERTIF. NO.  
ORIG. NO. 0000160921 PREV. NO. 1000031561 SUPER. NO.

NAME: MYKLOS & BRENDA GYENES  
ADDRESS: 1828 ANDERSON CR RD  
CITY/STATE/ZIP/COUNTY: TALENT, OR 97540

STREAM-ID 15 1680 1960 0160

RIV. MI.

WM. DIST. 13 W.R. TYPE SC STATUS ✓

CANCEL YEAR--->

CONSTR. COMPLT---> 12 20 1979

YR. LAST USED----->       

NEXT ACTION DUE--->       

PRIORITY-----> 12 31 1906

PUT TO USE-----> 12 20 1979

LAST TRANS. DATE-->       

LAST TRANS. TYPE-->       

APPLICATION---> 10 16 1979

SURVEYED----->

EXAM. FEE-----> 20.00

RECORDING FEE-----> 15.00

PERMIT ISSUE---> 12 20 1979

CONCURRENCE----->

CYCLE STATUS----->       

REPORTED FLAG----->       

CONSTR. STRT.---> 12 20 1979

CERTIFIED----->

CORRES. INIT.----->       

CORRES. DATE----->       

POINT-OF-DIVERSION DATA:  
TWNSP RNGE SECT QTR/QTR STREAM-ID

RIV. MI.

RATE

STATUS S OR P

\*\* REMARKS; - - - - -  
\*\* DATED-->

3805 010W 33 D A 15 1680 1960 0160

0.120

✓

P

\*\* POP: 360' S & 30' W PM E 14 COR S 33.

\*\* CHANGES POP T-3156.

PLACE-OF-USE DATA:

TWNSP RNGE SECT QTR/QTR CNTY USE % CHSMTV ACRES STATUS S OR P

3805 010W 33 A D 15 1R 100 8.00

✓

P

\*\*-----  
\*\*-----  
\*\*-----  
\*\*-----

W.R.I.S.

Assembled 4-1-85 by SK

Entered        by       

Verified        by

BEFORE THE WATER RESOURCES DIRECTOR OF OREGON

JACKSON COUNTY

IN THE MATTER OF THE APPLICATION OF )  
MIKLOS & BRENDA M. GYENES FOR AP- )  
PROVAL OF A CHANGE IN POINT OF )  
DIVERSION OF WATER )  
-----

ORDER APPROVING  
TRANSFER NO. 4306

On October 16, 1979, an application was filed in the office of the Water Resources Director by Miklos and Brenda M. Gyenes for approval of a change in point of diversion of water from Anderson Creek, pursuant to the provisions of ORS 540.510 to 540.530.

The affected water right is described by the order of the Water Resources Director recorded at page 204, Volume 26, Special Order Record of the Water Resources Department, in the names of Miklos and Brenda M. Gyenes, and is for the use of not to exceed 0.12 cubic foot per second from Anderson Creek, under a priority date of 1906, for irrigation of a certain 8.0 acres in SE $\frac{1}{4}$  NE $\frac{1}{4}$  of Section 33, Township 38 South, Range 1 West, W.M.

The authorized point of diversion is located 940 feet South and 1050 feet West from the East Quarter Corner of Section 33, being within the NE $\frac{1}{4}$  SE $\frac{1}{4}$  of Section 33, Township 38 South, Range 1 West, W.M.

The applicants herein, owners of the lands above described, propose to change the point of diversion therefrom, without loss of priority, to a point located 360 feet South and 30 feet West from the East Quarter Corner of Section 33, being within the NE $\frac{1}{4}$  SE $\frac{1}{4}$  of said Section 33.

Notice of the application, pursuant to ORS 540.520(2), was published in the Mail Tribune, a newspaper printed and having general circulation in Jackson County, Oregon, for a period of three weeks in the issues of October 23 and 30, and November 6, 1979.

Mr. David C. Hendrix, Watermaster, has filed a statement to the effect that the proposed change in point of diversion may be made without injury to existing rights.

No objections having been filed and it appearing that the proposed changes in point of diversion may be made without injury to existing rights, the application should be approved.

NOW, THEREFORE, it hereby is ORDERED that the requested change in point of

diversion, as described herein, without loss of priority, is approved.

It is FURTHER ORDERED that the quantity of water diverted at the new point of diversion shall not exceed the quantity of water available at the old point of diversion under the subject right.

It is FURTHER ORDERED that the following provisions shall be effective when in the judgment of the watermaster it becomes necessary to install headgates and measuring devices:

That the diversion works shall include an in line flow meter, a weir, or other suitable device for measuring the water to which the applicant is entitled;

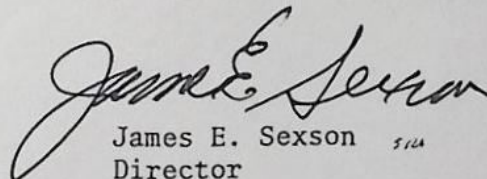
That the type and plans of the measuring device be approved by the watermaster before the beginning of construction work and that the weir or measuring device be installed under the general supervision of said watermaster.

It is FURTHER ORDERED that NO time need be fixed for completion as the change in point of diversion is completed.

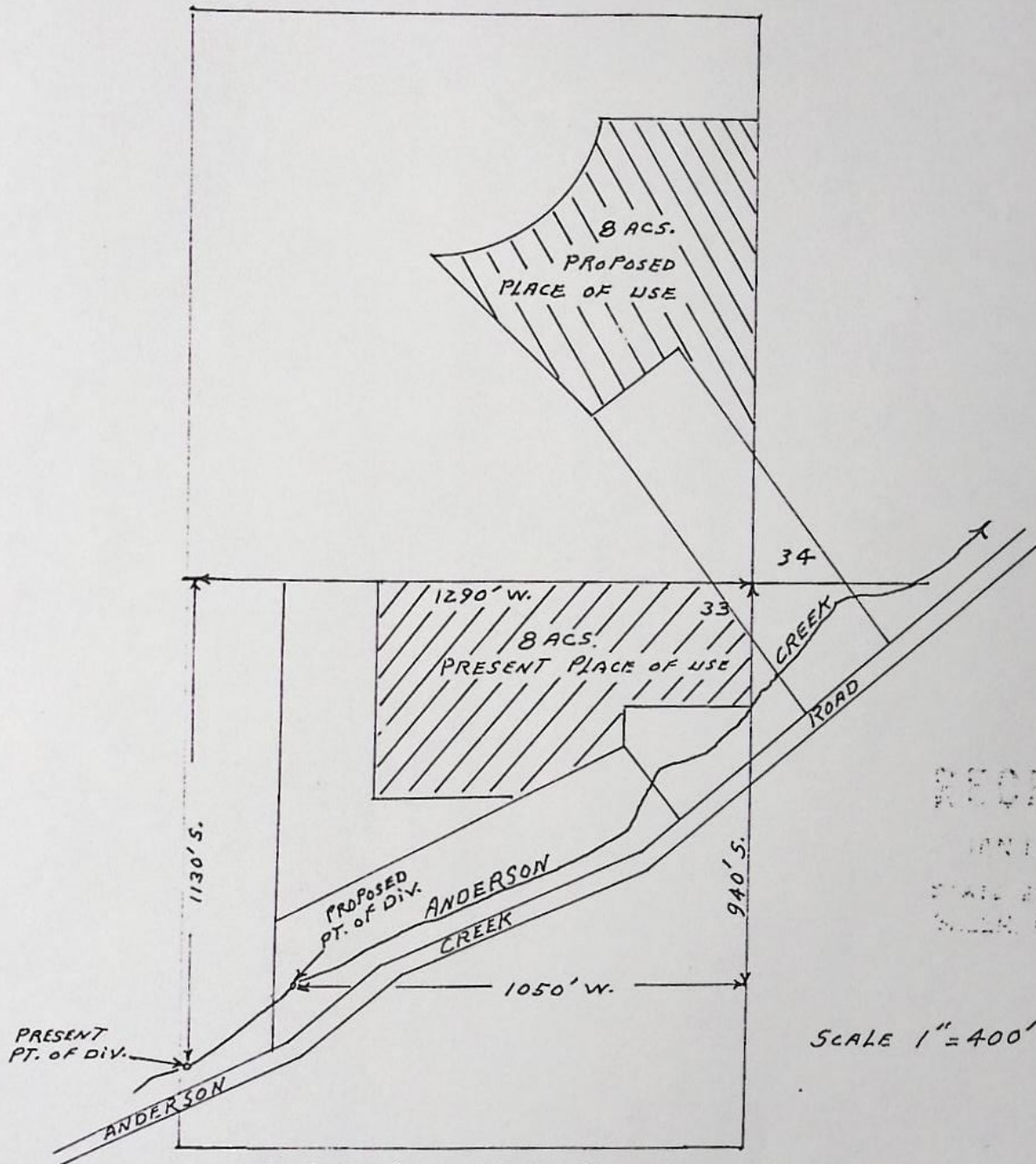
The order of the Water Resources Director entered December 2, 1975, approving transfer application No. 3156, provided for cancellation of the certificate recorded at page 16092, Volume 13, State Record of Water Right Certificates, and issuance of a new certificate covering the balance of the right NOT involved in the transfer proceedings; therefore,

It is FURTHER ORDERED that upon proof satisfactory to the Water Resources Director of completion of works and beneficial use of water to the extent intended under the provisions of this order, a confirming certificate of water right shall be issued to the applicants herein.

Dated at Salem, Oregon this 20th day of December, 1979.

  
James E. Sexson  
Director

T. 38 S. R. 1 W. W. M.



RECEIVED  
UNITED STATES  
FISH AND WILDERNESS  
SERVICE

SCALE 1" = 400'

MAP TO ACCOMPANY APPLICATION OF  
MIKLOS AND BRENDA M. GYENES FOR  
CHANGE IN POINT OF DIVERSION AND  
CHANGE IN PLACE OF USE.

9-27-74

T-3156



## STATE OF OREGON

## INTEROFFICE MEMO

TO: TRANSFERS, WATER RIGHTS DIVISION

DATE: November 13, 1979.FROM: \*\* David C. Hendrix - W.M. Dist. #13SUBJECT: WATER RIGHT TRANSFER APPLICATION NO. T-4306IN THE NAME OF Miklos & Brenda M. Gyenes

RECEIVED

NOV 14 1979

WATER RESOURCES DEPT  
SALEM, OREGON

In my opinion the proposed change in Point of Diversion of water  
MAY BE MADE WITHOUT INJURY ~~WOULD RESULT IN INJURY~~ to an existing water right.

Headgate notices ~~HAVE~~ HAVE NOT been issued for diversion from the sources which  
serves this right.

If for change in point of diversion, is there any intervening point of diversion  
between the authorized and the proposed points of diversion? Yes  
(yes or no)

In my opinion, the order approving the subject transfer application should include  
the following in regard to the appropriator installing suitable measuring devices  
in the diversion works:

- \_\_\_\_ (1) PRIOR to the diverting of water at the new point of diversion . . .  
X (2) When in the judgment of the watermaster it becomes necessary . . .

\* The approval of this transfer application would result in injury to other water  
rights because None - Anderson Creek water users are  
on a set rotation schedule.

\*\* David C. Hendrix  
Watermaster's signature or initials

**NOTICE OF WATER RIGHT TRANSFER  
APPLICATION NO. 4306**

The Water Resources Director of Oregon has received and filed an application by Miklos and Brenda M. Gyenes for approval, without loss of priority, of a change in point of diversion of water under a certain water right.

The affected water right is described by the order of the Water Resources Director recorded at page 204, Volume 26, Special Order Record of the Water Resources Department, in the names of Miklos and Brenda G. Gyenes, and is for the use of not to exceed 0.12 cubic foot per second from Anderson Creek, under a priority date of 1906, for irrigation of a certain 8.0 ac in SE 1/4 NE 1/4, Sec 33, T 38S, R 1W, WM.

The authorized point of diversion is located 940 ft S & 1050 ft W from the E 1/4 Corner of Sec 33, being within the NE 1/4 SE 1/4 of Sec 33, T 38S, R 1W, WM.

The applicants propose to change the point of diversion therefrom, to a point located 360 ft S & 30 ft W from the E 1/4 Corner of Sec 33, being within the NE 1/4 SE 1/4 of Section 33, T 38S, R 1W, WM.

Pursuant to ORS 540.520(2), a hearing is scheduled for 9:30 a.m. on Thursday, December 13, 1979, at the Jackson County Courthouse, Medford, Oregon. Any objection to the proposed change must be prepared in writing: one copy to be served on the applicants at 1828 Anderson Cr. Rd., Talent, OR 97540; and one copy filed in the office of the Water Resources Director, Salem, OR 97310, together with a \$10 filing fee, at least 10 days prior to the date set for hearing. Rules for filing objections will be furnished upon request.

**IF NO OBJECTIONS ARE FILED, THE APPLICATION MAY BE APPROVED BY THE WATER RESOURCES DIRECTOR WITHOUT A HEARING.**

Dated at Salem, Oregon this 18th day of October, 1979.

James E. Sexson,  
Director

**Affidavit of Publication**

**RECEIVED**

NOV - 9 1979

**WATER RESOURCES DEPT  
SALEM, OREGON**

State of Oregon,  
County of Jackson

ss.

Lynn Smith

1. \_\_\_\_\_, being first duly

sworn, depose and say that I am the \_\_\_\_\_

(OWNER, EDITOR, PUBLISHER, MANAGER.)

Principal Clerk

ADVERTISING MANAGER, PRINCIPAL CLERK, PRINTER OR PRINTER'S FOREMAN)

of Medford Mail Tribune, a newspaper of general circulation, as defined by ORS 193,010 and 193,020; printed and published at Medford in the aforesaid county and state;

that the Notice of Water Right Transfer

\_\_\_\_\_ a printed copy of which is hereto annexed, was published in the entire issue of said newspaper for 3 successive and consecutive weeks in the

following issues Oct. 23, 30, Nov. 6, 1979

(HERE SET FORTH DATES OF ISSUES IN WHICH THE SAME WAS PUBLISHED)

*Lynn Smith*

Subscribed and sworn to before me this 7th day of Nov., 1979

*James E. Sexson*  
NOTARY PUBLIC FOR OREGON

My Commission expires 21st day of May, 1981

T-4306

RECEIVED

OCT 16 1979

WATER RESOURCES DEPT  
SALEM, OREGON

## Application for Transfer of Water Right

To the WATER RESOURCES DIRECTOR OF OREGON:

I, Miklos & Brenda M. Gyenes  
(Name of applicant)  
 of 1828 Anderson Creek Road, Talent,  
(Mailing address) (City)  
 State of Oregon 97540 535-1435, do hereby make application for change  
(Zip Code) (Phone number)  
in point of diversion.  
(In point of diversion; place of use; use heretofore made of the water)

1. Is the water right recorded in your name? Yes. Was in name of J. E. Steele.  
(If not, give name)
2. Was your water right determined by Decree of Court? Yes. If so, give title of proceedings  
(Yes or No)  
Rogue River Decree V4 P15 number of certificate 16092
3. Was your water right acquired by Water Right Permit? No. If so, give number  
(Yes or No)  
 of permit \_\_\_\_\_ Number of certificate \_\_\_\_\_

NOTE: If the entire right of record is not directly involved in the requested change, only that part of the right that is directly involved should be considered in answering the balance of the questions on this form.

4. The source of water is Anderson Creek.
5. What is the date of priority of your water right? 1906.
6. The authorized point of diversion is located 940 ft. S. and 1050 ft. W. from the E $\frac{1}{4}$   
(N. or S.) (E. or W.)  
 corner of Sec. 33 being within the NE  $\frac{1}{4}$  SE  $\frac{1}{4}$  of Section 33 Tp. 38 S. R. 1 W. W. M.,  
(No. N. or S.) (No. E. or W.)  
 in the county of Jackson. The name of the ditch used is pumping system.

NOTE: Answer question if the application is for change in point of diversion.

7. The proposed point of diversion is located 360 ft. S. and 30 ft. W. from the E $\frac{1}{4}$   
(N. or S.) (E. or W.)  
 corner of Sec. 33 being within the NE  $\frac{1}{4}$  SE  $\frac{1}{4}$  of Section 33 Tp. 38 S. R. 1 W. W. M.,  
(No. N. or S.) (No. E. or W.)  
 in the county of Jackson. The name of the ditch to be used is pump.

8. The use to which the water is applied is irrigation.

(Irrigation, Mining, Power, Manufacturing, etc.)

Location of area irrigated, or place of use if other than irrigation:

Township North or South	Range E. or W. of Willamette Meridian	Section	List $\frac{1}{4}$ - $\frac{1}{4}$ of Section	Number Acres To Be Irrigated
38 S.	1 W.	33	SE $\frac{1}{4}$ NE $\frac{1}{4}$	8.0 acres

(If more space required, attach separate sheet)

9. Are you the legal owner of the above described lands? Yes.

(If not owner, explain your interest)

10. To your knowledge, has any portion of the water right above described undergone a period of five or more consecutive years of nonuse? No.

(Yes or No)

NOTE: Answer questions 11, 12 and 13 if application is for change in use or place of use.

11. Are the lands from which you propose to transfer your water right free of all encumbrances, including taxes, mortgages, liens, etc.? Yes.

(Answer Yes or No)

12. If not, give below a description of existing encumbrances:

NATURE OF ENCUMBRANCE	HELD BY	AMOUNT

13. The use to which the water is to be applied is

(Irrigation, power, mining, manufacturing, domestic supplies, etc.)

Location of area to be irrigated, or place of use if other than irrigation:

Township North or South	Range E. or W. of Willamette Meridian	Section	List $\frac{1}{4}$ - $\frac{1}{4}$ of Section	Number Acres To Be Irrigated

(If more space required, attach separate sheet)

T-4306

RECEIVED

OCT 16 1979

WATER RESOURCES DEPT  
SALEM, OREGON

72-16182

22019

381W33

(20)

74-

WARRANTY DEED

ETTA DELORES WATSON, a widow, hereinafter called "Grantor",  
conveys to MIKLOS GYENES and BRENDA M. GYENES, husband and wife, as  
tenants by the entirety, all that real property situated in Jackson County, State of  
Oregon, described as:

That part of the following described parcel lying Northwesterly  
of Anderson Creek County Road:

Beginning at a point 4.85 chains North of the Quarter Section  
corner between Sections 33 and 34, in Township 38 South,  
Range 1 West of the Willamette Meridian in Jackson County,  
Oregon; thence North on the Section line, 15.30 chains to the  
Northeast corner of the Southeast Quarter of the Northeast  
Quarter of Section 33, said Township and Range; thence West,  
20.0 chains to the Northwest corner of said Southeast Quarter  
of the Northeast Quarter; thence South, 20.15 chains to the  
Southwest corner of said Southeast Quarter of the Northeast  
Quarter; thence East, 3.50 chains; thence South, 20.0 chains;  
thence East, 14.50 chains to the Southeast corner of the  
Northeast Quarter of the Southeast Quarter of said Section  
33; thence North, 13.68 chains; thence North 50° East, 11.38  
chains; thence North 67° 30' West, 9.84 chains to the point of  
beginning.

EXCEPTING THEREFROM the following: Beginning at a point  
320.1 feet North of the Quarter Section corner between Sections  
33 and 34, in Township 38 South, Range 1 West of the Willa-  
nette Meridian in Jackson County, Oregon; thence South 67°  
30' East, 149.44 feet; thence South 50° West along the County  
Road, 312.0 feet; thence Northwest to the point of beginning.

ALSO EXCEPTING THEREFROM: Commencing at a 3/4" iron  
pin at the Quarter corner between Sections 33 and 34, in  
Township 38 South, Range 1 West of the Willamette Meridian  
in Jackson County, Oregon; thence North 0° 15' 10" East,  
259.43 feet to a 1/2" iron pin, being the point of beginning;  
thence South 37° 36' East, 547.54 feet to the Northerly line of  
the County Road; thence South 50° 22' West along the Northerly  
line of the County Road, 254.12 feet; thence North 37° 36' West,  
855.94 feet to a 1/2" iron pin; thence North 50° 22' East,  
254.62 feet to a 1/2" iron pin; thence South 37° 36' East, 308  
feet to the point of beginning.

ALSO EXCEPTING THEREFROM: Commencing at the Southeast  
corner of Section 33, in Township 38 South, Range 1 West of the  
Willamette Meridian in Jackson County, Oregon; thence North  
0° 15' 10" East along the East line of said Section, 2189.57 feet  
to a 3/4" iron pin on the centerline of the County Road; thence  
South 50° 22' West along said Road, 187.01 feet; thence North  
37° 09' West, 30.03 feet to the point of beginning on the  
Northerly line of the County Road; thence along said Road South

-1- Warranty Deed

11-28-72

14. Reasons for the proposed changes are so I could pump from nearest point on Anderson Creek to the 8 acres of land.

15. Construction work will be completed on or before completed.

16. The water will be completely applied to the proposed use on or before water applied.

Remarks Please advertise in the Medford Mail Tribune, Medford, Oregon 97501.

**NOTE: THIS APPLICATION MUST BE ACCOMPANIED BY A MAP OR MAPS SHOWING THE BEFORE AND AFTER LOCATIONS OF THE POINT OF DIVERSION AND/OR PLACE OF USE, AS THE CASE MAY BE.**

#### AFFIDAVIT OF APPLICANT

I, Miklos & Brenda M. Gyenes, the applicant herein, being first duly sworn, depose and say that I have read the above and foregoing application for transfer of water right; that I know the contents thereof and that the statements therein made are true and correct to the best of my knowledge and belief.

In Witness Whereof, I have hereunto set my hand this 9 day of OCTOBER, 1979

X Miklos Gyenes

X Brenda M. Gyenes  
(Name of applicant)

Subscribed and sworn to before me this 9 day of OCTOBER, 1979

[Notarial Seal]



John F. Cummins  
NOTARY PUBLIC FOR OREGON

My commission expires 21 January 1980

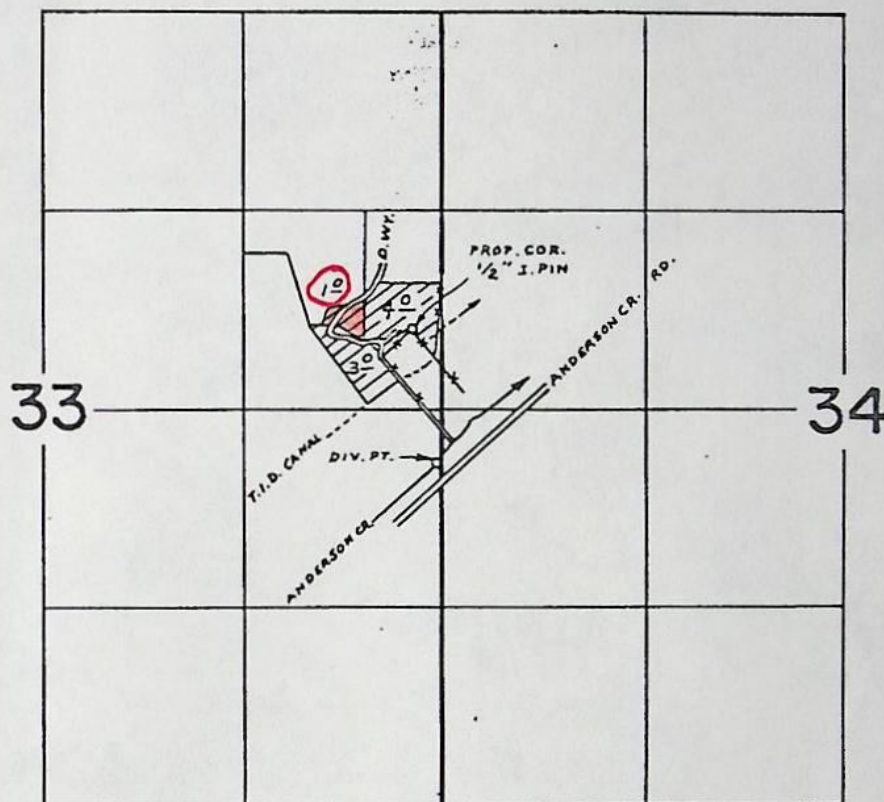
TO: TOM SHOOK  
FROM: MEDFORD FIELD OFFICE

RECEIVED

FEB 18 1986

WATER RESOURCES DEPT  
SALEM, OREGON

T.38 S., R.1 W., W.M.



1.9 AC. INCL.  
RED AREA.

DIV. PT. LOC.: 360° S. & 30° W. FROM E. 1/4 COR. SEC. 33

# FINAL PROOF SURVEY UNDER

Transfer No. 3156

Application No. \_\_\_\_\_ Permit No. \_\_\_\_\_  
IN NAME OF

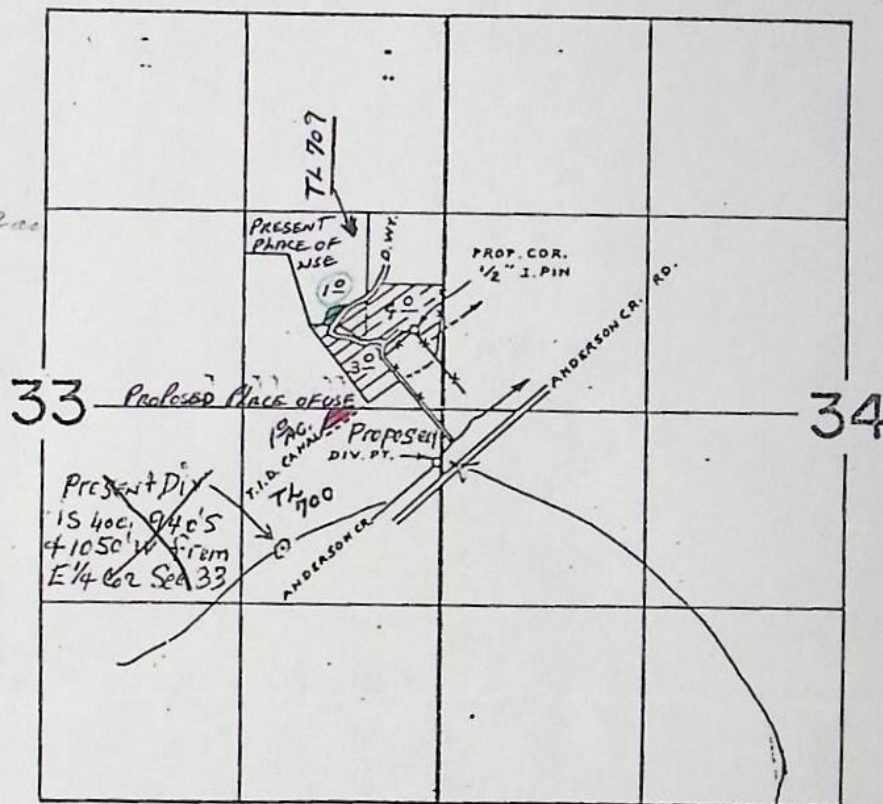
MIKLOS & BRENDA M. GYENES

Surveyed SEPT. 28 1978, by B. SUND

T-5270

T.38 S., R.1 W., W.M.

green is 0.2 ac



DIV. PT. LOC.: 360° S. & 30° W. FROM E. 1/4 COR. SEC. 33

5-25-83

MAP TO ACCOMPANY APPLICATION OF  
GERALD THOMAS GILMORE % MIKLOS ANDOR BRENDA M. GYENES  
FOR CHANGE IN PLACE OF USE PRIORITY 1906 CERT. 16092

RECEIVED

MAY 26 1983

WATER RESOURCES DEPT.  
SALEM, OREGON