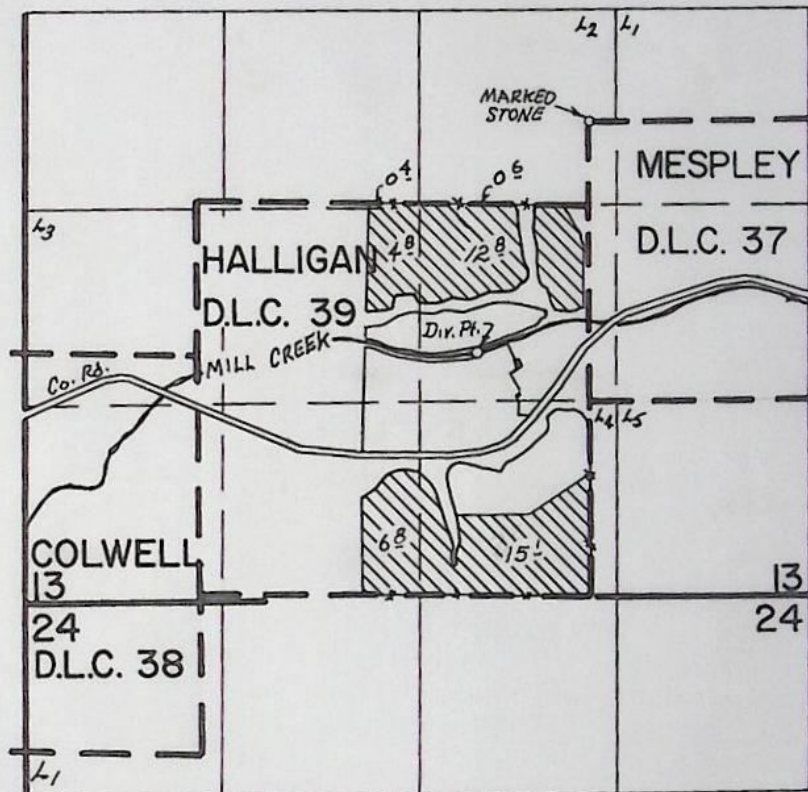


T. 1 N. R. 12 E. W.M.



DIV. PT. LOC. 1550' S. & 750' W. FROM THE NW COR MESPLEY D.L.C. 37

FINAL PROOF SURVEY
UNDER

Transfer No. 4307
Application No. 59426 Permit No. 44675
IN NAME OF

KENNETH W. KORTGE

Surveyed Nov. 30, 1983, by T. J. Paul

REPORT ON INSPECTION UNDER TRANSFER
OF WATER RIGHT FOR CHANGE IN: PO

County Wasco

1. Name Kenneth W. Kortge
Address ⁵⁶⁶³ Mill Creek Rd, The Dalles, OR 97158

3. Use stock & irrigation

5. Proposed Point of Diversion 1680' N & 1310' E from SW Cor of S. 13,
w/in NW $\frac{1}{4}$ SE $\frac{1}{4}$, Sec 13, T1N, R12E, W1M

6. Completion Date complete

[illegible]

INFO: KEN KORTGE

THE DIVERSION POINT HAS BEEN CHANGED FROM THE TWO DITCHES TO
A SINGLE PUMP STATION. THE AREA IS USED FOR HAY & PASTURE

SOURCE: MILL CREEK

DIVERSION: DIRECT FROM CREEK

BOOSTER
PUMP: GOULD D.D. CENT 3x2 1/2
MOTOR: WESTINGHOUSE 20 HP @ 3500

~~BOOSTER~~

PUMP: WORTHINGTON 3 1/2 x 3 D.D. CENT. RATED 400 gpm @ 220' @ 3500 RPM
MOTOR: WESTINGHOUSE 40 HP @ 3525 RPM

PUMP: D.D. CENT. 2x1 1/2
MOTOR: WORTHINGTON 10 HP @ 3450 RPM

PIPE: BURIED MAIN ?
3600' 3" ALUM

HEADS: RB 3DS 5/32 CD - 90

LIFT: + 5 to +10'

CROP: HAY & PASTURE

TIE: PHOTO 41065-179-231R

11-30-83
WATERMASTER Dist #3
Thom J. Paul

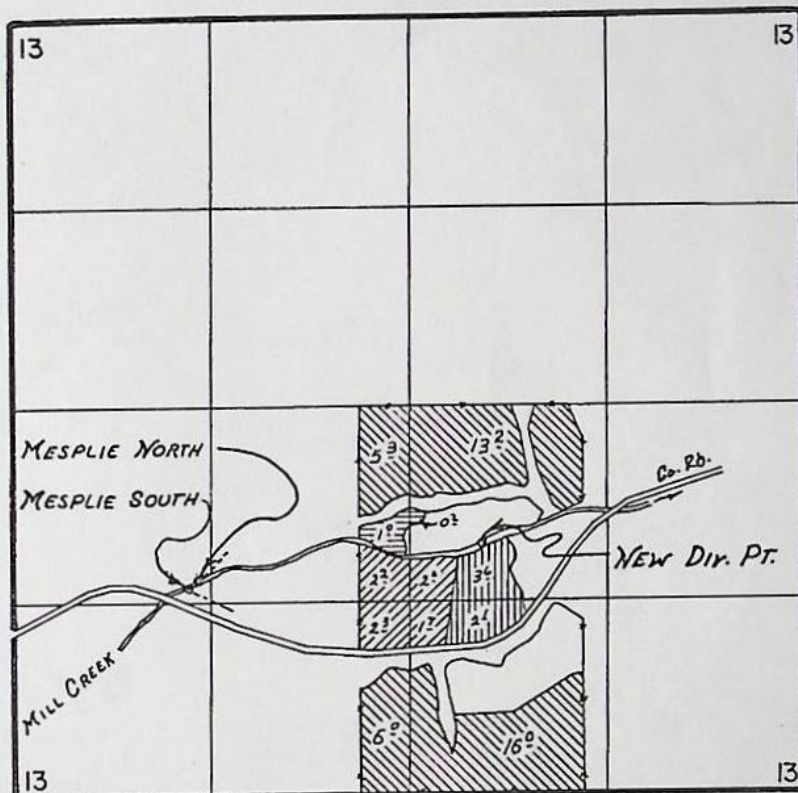
T. 1N. R. 12E. W.M.

T-4307

RECEIVED

OCT 17 1979

WATER RESOURCES DEPT
SALEM, OREGON







Mesplie Ditch North 1450' N. & 1230' E. from the S.W. corner Section 13
Mesplie Ditch South 1400' N. & 1160' E. from the S.W. corner Section 13
New point of diversion 1680' N. & 3110' E. from the S.W. corner Section 13

Application Map For

KENNETH W. KORTGE

Scale: 4" = 1 mile

	Cert. 5703	1856
	Cert. 5704	1856
	Cert. 5720	1856
	New application fr. Mill Cr.	
	59426	

Booster Westinghouse 20 HP 3800
60000 D.D. Cent $3 \times 2 \frac{1}{2}$

Westinghouse 40 HP 3825

Westinghouse 400 Gpm \odot 220' HEAD \odot 3500 RPM
 $3 \frac{1}{2} \times 3$

Westinghouse 10 HP 3450
D.D. Cent $2 \times 1 \frac{1}{2}$

RB 30 $7 \frac{1}{4}$

90 40' 3"

RB 30s $5 \frac{1}{32} \times 0$

BEFORE THE WATER RESOURCES DIRECTOR OF OREGON

WASCO COUNTY

IN THE MATTER OF THE APPLICATION)
OF KENNETH W. KORTGE FOR APPROVAL)
OF A CHANGE IN POINT OF DIVERSION)
OF WATER)

ORDER APPROVING
TRANSFER NO. 4307

On October 17, 1979, an application was filed in the office of the Water Resources Director by Kenneth W. Kortge for approval of a change in point of diversion from Mill Creek, pursuant to the provisions of ORS 540.510 to 540.530.

The certificate recorded at page 5703, Volume 6, State Record of Water Right Certificates, in the name of Julius Mesplie and Melanie Stegman, describes a right for the use of water from Mill Creek and Springs for stock use and for irrigation of a certain 2.2 acres in NE 1/4 SW 1/4, 2.3 acres in SE 1/4 SW 1/4, 2.0 acres in NW 1/4 SE 1/4 and 1.7 acres in SW 1/4 SE 1/4; the certificate recorded at page 5704 of said Volume 6, in the names of Julius Mesplie, Melanie Stegman, Marie Chatterton, Carrie Mesplie Wilson and Ceclie Mesplie Dwyer, describes a right for the use of water from Mill Creek for stock use and for irrigation of a certain 1.0 acre in NE 1/4 SW 1/4 and 0.2 acre in NW 1/4 SE 1/4; the certificate recorded at page 5720 of said Volume 6, in the name of Mrs. Melanie Stegman, describes a right for the use of water from Mill Creek and Spring for stock use and for irrigation of a certain 3.6 acres in NW 1/4 SE 1/4 and 2.1 acres in SW 1/4 SE 1/4, all in Section 13, Township 1 North, Range 12 East, W.M., all with a date of priority of 1856.

Water for the said rights is diverted, through the Mesplie South Ditch, from a point located 1400 feet North and 1160 feet East from the Southwest Corner of Section 13, being within the NW 1/4 SW 1/4 of said Section 13; and through the Mesplie North Ditch, from a point located 1450 feet North and 1310 feet East from the Southwest Corner of Section 13, being within the NW 1/4 SE 1/4 of said Section 13, both Township 1 North, Range 12 East, W.M.

3/10 see map

The applicant herein, owner of the lands above described, proposes to change the point of diversion therefrom, without loss of priority, to a point located 1680 feet North and 1310 feet East from the Southwest Corner of Section 13, being within the NW 1/4 SE 1/4, Section 13, Township 1 North, Range 12 East, W.M.

Notice of the application, pursuant to ORS 540.520(2), was published in The Dalles Chronicle, a newspaper printed and having general circulation in Wasco County, Oregon, for a period of three weeks in the issues of March 13, 20 and 27, 1980.

Mr. Thomas J. Paul, Watermaster, has filed a statement to the effect that the proposed change in point of diversion may be made without injury to existing rights.

No objections having been filed and it appearing that the proposed change in point of diversion may be made without injury to existing rights, the application should be approved.

NOW, THEREFORE, it hereby is ORDERED that the requested change in point of diversion, as described herein, without loss of priority, is approved.

It is FURTHER ORDERED that the quantity of water diverted at the new point of diversion shall not exceed the quantity of water available at the old point of diversion under the subject right.

It is FURTHER ORDERED that the following provisions shall be effective when in the judgment of the watermaster it becomes necessary to install headgates and measuring devices:

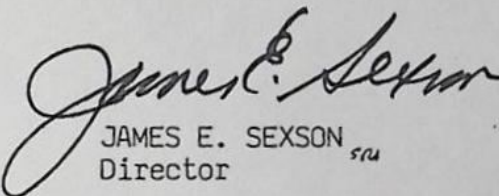
That the diversion works shall include an in line flow meter, a weir, or other suitable device for measuring the water to which the applicant is entitled;

That the type and plans of the measuring device be approved by the watermaster before the beginning of construction work and that the weir or measuring device be installed under the general supervision of said watermaster.

It is FURTHER ORDERED that NO time need be fixed for completion as the change in point of diversion is completed.

It is FURTHER ORDERED that the certificates recorded at pages 5703, 5704 and 5720, Volume 6, State Record of Water Right Certificates, are canceled; and upon proof satisfactory to the Water Resources Director of completion of works and beneficial use of water to the extent intended under the provisions of this order, confirming certificates of water right shall be issued to the applicant herein.

Dated at Salem, Oregon this 30th day of May, 1980.


JAMES E. SEXSON
Director

BEFORE THE WATER RESOURCES DIRECTOR OF OREGON

WASCO COUNTY

IN THE MATTER OF CANCELLATION)
OF A PORTION OF A WATER RIGHT)
IN THE NAME OF JULIUS MESPLIE)
AND MELANIE STEGMAN)

O R D E R

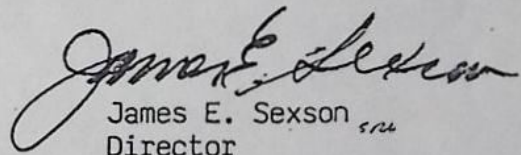
In conjunction with transfer application No. 4307, Kenneth W. Kortge has stated that he is the owner of a certain water right and the lands to which the water right is appurtenant; that he has abandoned any and all interest in and to the said water right and requests the same be canceled.

The water right in question is a portion of the right described by the certificate recorded at page 5703, Volume 6, State Record of Water Right Certificates, in the name of Julius Mesplie and Melanie Stegman, and is for a reasonable amount of water from Mill Creek and springs, with a date of priority of 1856, for domestic purposes.

ORS 540.621 provides that: "Whenever the owner of a perfected and developed water right certifies under oath to the Water Resources Director that the water right has been abandoned by him and that he desires cancellation thereof, the Water Resources Director shall enter an order canceling the water right."

NOW, THEREFORE, it hereby is ORDERED that the said water right, being a portion of the right described by the certificate recorded at page 5703, Volume 6, State Record of Water Right Certificates, is canceled.

Dated at Salem, Oregon, this 9th day of June, 1980.


James E. Sexson
Director

Mill Creek
3

BEFORE THE WATER RESOURCES DIRECTOR OF OREGON

WASCO COUNTY

IN THE MATTER OF CANCELLATION)
OF A PORTION OF A WATER RIGHT)
IN THE NAME OF JULIUS)
MESPLIE, ET. AL.)

O R D E R


In conjunction with transfer application No. 4307, Kenneth W. Kortge has stated that he is the owner of a certain water right and the lands to which the water right is appurtenant; that he has abandoned any and all interest in and to the said water right and requests the same be canceled.

The water right in question is a portion of the right described by the certificate recorded at page 5704, Volume 6, State Record of Water Right Certificates, in the names of Julius Mesplie, Melanie Stegman, Marie Chatterton, Carrie Mesplie Wilson and Cecleie Mesplie Dwyer (Heirs of Albert Mesplie), and is for a reasonable amount of water from Mill Creek, with a date of priority of 1856, for domestic purposes.

ORS 540.621 provides that: "Whenever the owner of a perfected and developed water right certifies under oath to the Water Resources Director that the water right has been abandoned by him and that he desires cancellation thereof, the Water Resources Director shall enter an order canceling the water right."

NOW, THEREFORE, it hereby is ORDERED that the said water right, being a portion of the right described by the certificate recorded at page 5704, Volume 6, State Record of Water Right Certificates, is canceled.

Dated at Salem, Oregon, this 9th day of June, 1980.


James E. Sexson
Director

Mill Creek

4

BEFORE THE WATER RESOURCES DIRECTOR OF OREGON

WASCO COUNTY

IN THE MATTER OF CANCELLATION)
OF A PORTION OF A WATER RIGHT)
IN THE NAME OF MRS. MELANIE)
STEGMAN)

O R D E R

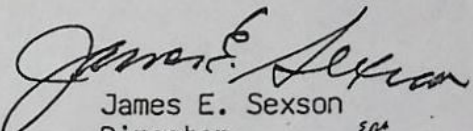
In conjunction with transfer application No. 4307, Kenneth W. Kortge has stated that he is the owner of a certain water right and the lands to which the water right is appurtenant; that he has abandoned any and all interest in and to the said water right and requests the same be canceled.

The water right in question is a portion of the right described by the certificate recorded at page 5720, Volume 6, State Record of Water Right Certificates, in the name of Mrs. Melanie Stegman, and is for a reasonable amount of water from Mill Creek and spring, with a date of priority of 1856, for domestic purposes.

ORS 540.621 provides that: "Whenever the owner of a perfected and developed water right certifies under oath to the Water Resources Director that the water right has been abandoned by him and that he desires cancellation thereof, the Water Resources Director shall enter an order canceling the water right."

NOW, THEREFORE, it hereby is ORDERED that the said water right, being a portion of the right described by the certificate recorded at page 5720, Volume 6, State Record of Water Right Certificates, is canceled.

Dated at Salem, Oregon, this 9th day of June, 1980.


James E. Sexson
Director

Mill Creek
5

RECEIVED

OCT 17 1979

WATER RESOURCES DEPT
SALEM, OREGON

Application for Transfer of Water Right

T-4307

To the WATER RESOURCES DIRECTOR OF OREGON:

I, Kenneth W. Kortge
(Name of applicant)

of Mill Creek Road, The Dalles
(Mailing address) (City)

State of Oregon, 97058, 298-1631, do hereby make application for change
(Zip Code) (Phone number)

In point of diversion

(In point of diversion; place of use; use heretofore made of the water)

1. Is the water right recorded in your name? No, Julius Mesplie & Melaine Stegman
(If not, give name)

2. Was your water right determined by Decree of Court? YES If so, give title of proceedings
(Yes or No)

Mill Creek number of certificate 5703

3. Was your water right acquired by Water Right Permit? NO If so, give number
(Yes or No)

of permit Number of certificate

NOTE: If the entire right of record is not directly involved in the requested change, only that part of the right that is directly involved should be considered in answering the balance of the questions on this form.

4. The source of water is Mill Creek

5. What is the date of priority of your water right? 1856

6. The authorized point of diversion is located 1400 ft. N and 1160 ft. E from the SW
(N. or S.) (E. or W.)

corner of Section 13 being within the NW 1/4 SW 1/4 of Section 13 Tp. 1 N R. 12 E W. M.,
(No. N. or S.) (No. E. or W.)

in the county of WASCO The name of the ditch used is Mesplie South Ditch

NOTE: Answer question if the application is for change in point of diversion.

7. The proposed point of diversion is located 1680 ft. N and 1310 ft. E from the SW
(N. or S.) (E. or W.)

corner of Section 13 being within the NW 1/4 SE 1/4 of Section 13 Tp. 1 N R. 12 E W. M.,
(No. N. or S.) (No. E. or W.)

in the county of WASCO The name of the ditch to be used is PUMP

20 - EX
15 - PCD
50 - PCD
85 -

8. The use to which the water is applied is IRRIGATION
(Irrigation, Mining, Power, Manufacturing, etc.)

Location of area irrigated, or place of use if other than irrigation:

Township North or South	Range E. or W. of Willamette Meridian	Section	List $\frac{1}{4}$ - $\frac{1}{4}$ of Section	Number Acres To Be Irrigated
1 N	12 E	13	NE $\frac{1}{4}$ SW $\frac{1}{4}$	2.2
			SE $\frac{1}{4}$ SW $\frac{1}{4}$	2.3
			NW $\frac{1}{4}$ SE $\frac{1}{4}$	2.0
			SW $\frac{1}{4}$ SE $\frac{1}{4}$	1.7

(If more space required, attach separate sheet)

9. Are you the legal owner of the above described lands? yes
(If not owner, explain your interest)

10. To your knowledge, has any portion of the water right above described undergone a period of five or more consecutive years of nonuse? NO
(Yes or No)

NOTE: Answer questions 11, 12 and 13 if application is for change in use or place of use.

11. Are the lands from which you propose to transfer your water right free of all encumbrances, including taxes, mortgages, liens, etc.?
(Answer Yes or No)

12. If not, give below a description of existing encumbrances:

NATURE OF ENCUMBRANCE	HELD BY	AMOUNT

13. The use to which the water is to be applied is
(Irrigation, power, mining, manufacturing, domestic supplies, etc.)

Location of area to be irrigated, or place of use if other than irrigation:

Township North or South	Range E. or W. of Willamette Meridian	Section	List $\frac{1}{4}$ - $\frac{1}{4}$ of Section	Number Acres To Be Irrigated

(If more space required, attach separate sheet)

Application for Transfer of Water Right

To the WATER RESOURCES DIRECTOR OF OREGON:

I, Kenneth W. Kortge

(Name of applicant)

of Mill Creek Road

(Mailing address)

The Dalles

(City)

State of Oregon

97058

(Zip Code)

298-1631

(Phone number)

do hereby make application for change

In point of diversion

(In point of diversion; place of use; use heretofore made of the water)

1. Is the water right recorded in your name? No, heirs of Albert Mesplie

(If not, give name)

2. Was your water right determined by Decree of Court? YES If so, give title of proceedings

(Yes or No)

Mill Creek

number of certificate 5704

3. Was your water right acquired by Water Right Permit? no If so, give number

(Yes or No)

of permit Number of certificate

NOTE: If the entire right of record is not directly involved in the requested change, only that part of the right that is directly involved should be considered in answering the balance of the questions on this form.

4. The source of water is Mill Creek

5. What is the date of priority of your water right? 1856

6. The authorized point of diversion is located 1450 ft. N and 1230 ft. E from the SW

(N. or S.)

(E. or W.)

corner of Section 13 being within the NW 1/4 SW 1/4 of Section 13 Tp. 1 N R. 12 E W. M.,

(No. N. or S.)

(No. E. or W.)

in the county of WASCO The name of the ditch used is Mesplie North Ditch

NOTE: Answer question if the application is for change in point of diversion.

7. The proposed point of diversion is located 1680 ft. N and 1310 ft. E from the SW

(N. or S.)

(E. or W.)

corner of Section 13 being within the NW 1/4 SE 1/4 of Section 13 Tp. 1 N R. 12 E W. M.,

(No. N. or S.)

(No. E. or W.)

in the county of WASCO The name of the ditch to be used is PUMP

8. The use to which the water is applied is IRRIGATION

(Irrigation, Mining, Power, Manufacturing, etc.)

Location of area irrigated, or place of use if other than irrigation:

Township North or South	Range E. or W. of Willamette Meridian	Section	List ¼-¼ of Section	Number Acres To Be Irrigated
1 N	12 E	13	NE¼ SW¼	1.0
			NW¼ SE¼	0.2

(If more space required, attach separate sheet)

9. Are you the legal owner of the above described lands?

yes

.....
(If not owner, explain your interest)

10. To your knowledge, has any portion of the water right above described undergone a period of five or more consecutive years of nonuse? ...NO.....

(Yes or No)

NOTE: Answer questions 11, 12 and 13 if application is for change in use or place of use.

11. Are the lands from which you propose to transfer your water right free of all encumbrances, including taxes, mortgages, liens, etc.?

(Answer Yes or No)

12. If not, give below a description of existing encumbrances:

NATURE OF ENCUMBRANCE	HELD BY	AMOUNT

13. The use to which the water is to be applied is

(Irrigation, power, mining, manufacturing, domestic supplies, etc.)

Location of area to be irrigated, or place of use if other than irrigation:

[illegible]

(If more space required, attach separate sheet)

RECEIVED

OCT 17 1979

WATER RESOURCES DEPT
SALEM, OREGON

Application for Transfer of Water Right

T-4307

To the WATER RESOURCES DIRECTOR OF OREGON:

I, Kenneth W. Kortge

(Name of applicant)

of Mill Creek Road

(Mailing address)

The Dalles

(City)

State of Oregon

97058

(Zip Code)

298-1631

(Phone number)

, do hereby make application for change

In point of diversion

(In point of diversion; place of use; use heretofore made of the water)

1. Is the water right recorded in your name? No, Mrs. Melaine Stegman

(If not, give name)

2. Was your water right determined by Decree of Court? YES If so, give title of proceedings

(Yes or No)

Mill Creek

number of certificate 5720

3. Was your water right acquired by Water Right Permit? NO If so, give number

(Yes or No)

of permit Number of certificate

NOTE: If the entire right of record is not directly involved in the requested change, only that part of the right that is directly involved should be considered in answering the balance of the questions on this form.

4. The source of water is Mill Creek

5. What is the date of priority of your water right? 1856

6. The authorized point of diversion is located 1400 ft. N and 1160 ft. E from the SW

(N. or S.)

(E. or W.)

corner of Section 13 being within the NW 1/4 SW 1/4 of Section 13 Tp. 1 N R. 12 E W. M.,

(No. N. or S.)

(No. E. or W.)

in the county of WASCO The name of the ditch used is Mesplie South Ditch

NOTE: Answer question if the application is for change in point of diversion.

7. The proposed point of diversion is located 1680 ft. N and 1310 ft. E from the SW

(N. or S.)

(E. or W.)

corner of Section 13 being within the NW 1/4 SE 1/4 of Section 13 Tp. 1 N R. 12 E W. M.,

(No. N. or S.)

(No. E. or W.)

in the county of WASCO The name of the ditch to be used is PUMP

8. The use to which the water is applied is IRRIGATION
(Irrigation, Mining, Power, Manufacturing, etc.)

Location of area irrigated, or place of use if other than irrigation:

Township North or South	Range E. or W. of Willamette Meridian	Section	List $\frac{1}{4}$ - $\frac{1}{4}$ of Section	Number Acres To Be Irrigated
1 N	12 E	13	NW $\frac{1}{4}$ SE $\frac{1}{4}$	3.6
			SW $\frac{1}{4}$ SE $\frac{1}{4}$	2.1

(If more space required, attach separate sheet)

9. Are you the legal owner of the above described lands? Yes
(If not owner, explain your interest)

10. To your knowledge, has any portion of the water right above described undergone a period of five or more consecutive years of nonuse? NO
(Yes or No)

NOTE: Answer questions 11, 12 and 13 if application is for change in use or place of use.

11. Are the lands from which you propose to transfer your water right free of all encumbrances, including taxes, mortgages, liens, etc.?
(Answer Yes or No)

12. If not, give below a description of existing encumbrances:

NATURE OF ENCUMBRANCE	HELD BY	AMOUNT

13. The use to which the water is to be applied is _____
(Irrigation, power, mining, manufacturing, domestic supplies, etc.)

Location of area to be irrigated, or place of use if other than irrigation:

[illegible]

(If more space required, attach separate sheet)

14. Reasons for the proposed changes are CHANGING FROM DITCH TO PUMP SYSTEM

15. Construction work will be completed on or before COMPLETE

16. The water will be completely applied to the proposed use on or before COMPLETE

Remarks _____

NOTE: THIS APPLICATION MUST BE ACCOMPANIED BY A MAP OR MAPS SHOWING THE BEFORE AND AFTER LOCATIONS OF THE POINT OF DIVERSION AND/OR PLACE OF USE, AS THE CASE MAY BE.

AFFIDAVIT OF APPLICANT

Kenneth W. Rorty, the applicant herein, being first duly sworn, depose and say that I have read the above and foregoing application for transfer of water right; that I know the contents thereof and that the statements therein made are true and correct to the best of my knowledge and belief.

In Witness Whereof, I have hereunto set my hand this 16th day of OCTOBER, 1979.

Kenneth W. Rorty
(Name of applicant)

Subscribed and sworn to before me this 16th day of OCTOBER, 1979.

[Notarial Seal]



Thomas J. Rorty
NOTARY PUBLIC FOR OREGON

My commission expires 3-18-80

WILL CR RD CORNER R
1
WRT-0982-C1*** OREGON WATER RESOURCES DEPARTMENT ***
*** WATER RIGHTS DIVISION ***
*** WATER RIGHT DATA INPUT FORM ***PAGE 1
RUN ON: 3/20/81 AT: 9:08WATER RIGHT NO. 1000043071 PERMIT NO. 008123 CERTIF. NO.
ORIG. NO. 0000057031 PREV. NO. 0000057031 SUPER. NO.

NAME: KENNETH W. KORTGE

ADDRESS: MILL CR RD

CITY/STATE/ZIP/COUNTY: THE DALLES, OR 97058

STREAM-ID 04 1900

RIV. MI.

WM. DIST. 03 W.R. TYPE SC STATUS V

CANCEL YEAR----	CONSTR. COMPLT--> 05 30 1980	YR. LAST USED----->	---	NEXT ACTION DUE-->	---
PRIORITY-----> 12 31 1856	PUT TO USE-----> 05 30 1980	LAST TRANS. DATE-->	---	LAST TRANS. TYPE-->	---
APPLICATION----> 10 17 1979	SURVEYED-----> 11 30 1983	EXAM. FEE----->	20.00	RECORDING FEE----->	15.00
PERMIT ISSUE--> 05 30 1980	CONCURRENCE----->	CYCLE STATUS----->	---	REPORTED FLAG----->	---
CONSTR. STRT.--> 05 30 1980	CERTIFIED----->	CORRES. INIT.----->	---	CORRES. DATE----->	---

POINT-OF-DIVERSION DATA:
TWNSP RNGE SECT QTR/QTR STREAM-ID

010N 120E 13 D B 04 1900

RIV. MI.

RATE

STATUS S OR P

0.137

V

P

** REMARKS; - - - - -
** DATED-->

** POD: 1680' N & 1310' E FM SW

** COR S 13. CHANGES POD PART OF

** C-5703. BALANCE CANCELED BY

** SO. OF V 33, P 275. OLD POD

** MESPLIE DITCH, 1400' N & 1160' E,

** MESPLIE NORTH DITCH, 1450' N &

** 1310' E, BOTH FM SW COR S 13.

PLACE-OF-USE DATA:
TWNSP RNGE SECT QTR/QTR CNTY USE % CNSMTV ACRES STATUS S OR P

010N 120E 13 C A 33 1R 100 2.20 V P

C D 2.30

D B 2.00

D C 1.70

C A LV -

C D -

D B -

D C -

W.R.I.S.

Assembled 4-1-85 by SW

Entered by

Verified by

*** OREGON WATER RESOURCES DEPARTMENT ***
*** WATER RIGHTS DIVISION ***
*** WATER RIGHT DATA INPUT FORM ***WATER RIGHT NO. 5000043072 PERMIT NO. 008123 CERTIF. NO.
ORIG. NO. 000057041 PREV. NO. 000057041 SUPER. NO.

NAME: KENNETH W. KORTGE

ADDRESS: MILL CR RD

CITY/STATE/ZIP/COUNTY: THE DALLES, OR 97058 33

STREAM-ID 04 1900

RIV. MI.

WM. DIST. 03 W.R. TYPE S L STATUS V

CANCEL YEAR----		CONSTR. COMPLT--> 05 30 1980	YR. LAST USED----->		NEXT ACTION DUE-->	
PRIORITY-----> 12 31 1856		PUT TO USE-----> 05 30 1980	LAST TRANS. DATE-->		LAST TRANS. TYPE-->	
APPLICATION----> 10 17 1979		SURVEYED-----> 11 30 1983	EXAM. FEE----->	20.00	RECORDING FEE----->	15.00
PERMIT ISSUE--> 05 30 1980		CONCURRENCE----->	CYCLE STATUS----->		REPORTED FLAG----->	
CONSTR. STRT.--> 05 30 1980		CERTIFIED----->	CORRES. INIT.----->		CORRES. DATE----->	

POINT-OF-DIVERSION DATA:
TWNSP RNGE SECT QTR/QTR STREAM-ID

010N 120E 13 D B 04 1900

RIV. MI.

RATE

STATUS S OR P

0.020

V

P

** REMARKS; - - - - ->
** DATED-->

** POD: 1680' N & 1310' E FM SW COR

** S 13. CHANGES POD PART OF

** C-5703. BALANCE CANCELED BY

** 50. OR. V 33, P 276. OLD POD

** MESPLIE DITCH, 1400' N & 1160' E;

** MESPLIE NORTH DITCH, 1450' N &

** 1310' E, BOTH FM SW COR S 13.

PLACE-OF-USE DATA:
TWNSP RNGE SECT QTR/QTR CNTY USE % CNSMTV ACRES STATUS S OR P

010N 120E 13 C A 33 1R 100 1.00 V P

D B 1R 0.20

C A LV

D B LV

W.R.I.S.

Assembled 4-1-85 by SJA

Entered by

Verified by

MILL CR
WRT-0982-C1*** OREGON WATER RESOURCES DEPARTMENT ***
*** WATER RIGHTS DIVISION ***
*** WATER RIGHT DATA INPUT FORM ***PAGE 1
RUN ON: 3/20/81 AT: 9:08WATER RIGHT NO. 1000043073 PERMIT NO. 008126 CERTIF. NO.
ORIG. NO. 000057201 PREV. NO. 000057201 SUPER. NO.

NAME: KENNETH W. KORTGE

ADDRESS: MILL CR RD

CITY/STATE/ZIP/COUNTY: THE DALLES, OR 97058

STREAM-ID 04 1900

RIV. MI.

WM. DIST. 03 W.R. TYPE SC STATUS V

CANCEL YEAR----

CONSTR. COMPLT--> 05 30 1980

YR. LAST USED----->

NEXT ACTION DUE-->

PRIORITY-----> 12 31 1856

PUT TO USE-----> 05 30 1980

LAST TRANS. DATE-->

LAST TRANS. TYPE-->

APPLICATION-----> 10 17 1979

SURVEYED-----> 11 30 1985

EXAM. FEE----->

RECORDING FEE-----> 15.00

PERMIT ISSUE--> 05 30 1980

CONCURRENCE----->

CYCLE STATUS----->

REPORTED FLAG----->

CONSTR. STRT.--> 05 30 1980

CERTIFIED----->

CORRES. INIT.----->

CORRES. DATE----->

POINT-OF-DIVERSION DATA:
TWNSP RNGE SECT QTR/QTR STREAM-ID

RIV. MI. RATE

STATUS S OR P

010N 120E 13 DB 04 1900

V P

** REMARKS;----->
** DATED-->

** POD: 1680' N & 1310' E FM SW COR

** S 13. CHANGES POD PART OF

** C-5720. BALANCE CHANGED

** BY SP. OR. V 33, P 277. OLD POD

** MESPLIE DITCH, 1400' N & 1160' E FM

** ~~SW COR S 13~~, MESPLIE NORTH DITCH,

** 1450' N & 1310' E BOTH FM SW COR S 13.

PLACE-OF-USE DATA:
TWNSP RNGE SECT QTR/QTR CNTY

USE % CNSMTV ACRES

STATUS S OR P

010N 120E 13 DB 33 1R 100 3.60

V P

DC 1R 2.10

DB LV

DC LV

W.R.I.S.

Assembled 4-1-85 by SBL

Entered by

Verified by

RECEIVED

JUL 21 1980

A F F I D A V I T

WATER RESOURCES DEPT
SALEM, OREGON

I, Kenneth W. Kortge, being first duly sworn, depose and say that I am the owner of a certain water right which includes the use of a reasonable amount of water for domestic purposes, the place of use for which is within the NE $\frac{1}{4}$ SW $\frac{1}{4}$ and NW $\frac{1}{4}$ SE $\frac{1}{4}$ of Section 13, Township 1 North, Range 12 East, W.M., with a date of priority of 1856, as evidenced by the certificate recorded at page 5704, Volume 6, State Record of Water Right Certificates; that I have abandoned any and all interest in and to said water right and request the same be canceled.

IN WITNESS WHEREOF, I have hereunto set my hand this 18th day of July, 1980.

Kenneth W. Kortge
signature

Rt 2 Box 55 The Dalles, Oreg.
address

Subscribed and sworn to before me this 18th day of July, 1980.

Thomas J. Paul
Notary Public for Oregon

My Commission expires: 3-18-84



RECEIVED

JUL 21 1980

WATER RESOURCES DEPT
SALEM, OREGON

A F F I D A V I T

I, Kenneth W. Kortge, being first duly sworn, depose and say that I am the owner of a certain water right which includes the use of a reasonable amount of water for domestic purposes, the place of use for which is within the NW $\frac{1}{4}$ SE $\frac{1}{4}$ and SW $\frac{1}{4}$ SE $\frac{1}{4}$ of Section 13, Township 1 North, Range 12 East, W.M., with a date of priority of 1856, as evidenced by the certificate recorded at page 5720, Volume 6, State Record of Water Right Certificates; that I have abandoned any and all interest in and to said water right and request the same be canceled.

IN WITNESS WHEREOF, I have hereunto set my hand this 18th day of July, 1980.


Kenneth W. Kortge
signature

P.O. Box 55, McRae, Oregon
address

Subscribed and sworn to before me this 18th day of July, 1980.

Thomas J. Paul
Notary Public for Oregon

My Commission expires: 3-18-84



RECEIVED
JUL 21 1980
WATER RESOURCES DEPT
SALEM, OREGON

A F F I D A V I T

I, Kenneth W. Kortge, being first duly sworn, depose and say that I am the owner of a certain water right which includes the use of a reasonable amount of water for domestic purposes, the place of use for which is within the NE $\frac{1}{4}$ SW $\frac{1}{4}$, SE $\frac{1}{4}$ SW $\frac{1}{4}$, NW $\frac{1}{4}$ SE $\frac{1}{4}$ and SW $\frac{1}{4}$ SE $\frac{1}{4}$ of Section 13, Township 1 North, Range 12 East, W.M., with a date of priority of 1856, as evidenced by the certificate recorded at page 5703, Volume 6, State Record of Water Right Certificates; that I have abandoned any and all interest in and to said water right and request the same be canceled.

IN WITNESS WHEREOF, I have hereunto set my hand this

18th day of July, 1980.

Kenneth W. Kortge
signature

P.O. Box 55, The Dalles, Oregon
address

Subscribed and sworn to before me this 18th day of July, 1980.

T. Lawrence Paul
Notary Public for Oregon

My Commission expires: 3-18-84





STATE OF OREGON

INTEROFFICE MEMO

TO: TRANSFERS, WATER RIGHTS DIVISION

DATE: OCTOBER 19, 1979.

FROM: ** Thomas J. Paul, Watermaster

SUBJECT: WATER RIGHT TRANSFER APPLICATION NO. 4307IN THE NAME OF Kenneth W. Kortge

RECEIVED

OCT 25 1979

WATER RESOURCES DEPT.
SALEM, OREGON

In my opinion the proposed change in point of diversion from Mill Creek
MAY BE MADE WITHOUT INJURY ~~WOULD RESULT IN INJURY*~~ to an existing water right.

Headgate notices ~~HAVE~~ HAVE NOT been issued for diversion from the sources which
serves this right.

If for change in point of diversion, is there any intervening point of diversion
between the authorized and the proposed points of diversion? No
(yes or no)

In my opinion, the order approving the subject transfer application should include
the following in regard to the appropriator installing suitable measuring devices
in the diversion works:

- (1) PRIOR to the diverting of water at the new point of diversion . . .
X (2) When in the judgment of the watermaster it becomes necessary . . .

* The approval of this transfer application would result in injury to other water
rights because _____

** Thomas J. Paul
Watermaster's signature or initials

NOTICE OF WATER RIGHT
TRANSFER APPLICATION
NO. 4307

On October 17, 1979, an application was filed in the office of the Water Resources Director by Kenneth W. Kortge for approval of a change in point of diversion from Mill Creek.

The certificate recorded at page 5703, Volume 6, State Record of Water Right Certificates, in the names of Julius Mesplie & Melanie Stegman, describes a right for the use of water from Mill Cr. & Springs for stock use & for irrigation of a certain 2.2 ac. in NE¹/₄ SW¹/₄, 2.3 ac. in SE¹/₄ SW¹/₄, 2.0 ac. in NW¹/₄ SE¹/₄ & 1.7 ac. in SW¹/₄ SE¹/₄; the certificate recorded at page 5704 of said Volume 6, in the names of Julius Mesplie, Melanie Stegman, Marie Chatterton, Carrie Mesplie Wilson & Cecile Mesplie Dwyer, describes a right for the use of water from Mill Cr. for stock use & for irrigation of a certain 1.0 ac. in NE¹/₄ SW¹/₄ & 0.2 ac. in NW¹/₄ SE¹/₄; the certificate recorded at page 5720 of said Volume 6, in the name of Mrs. Melanie Stegman, describes a right for the use of water from Mill Cr. & Spring for stock use & for irrigation of a certain 3.6 ac. in NW¹/₄ SE¹/₄ & 2.1 ac. in SW¹/₄ SE¹/₄, all in Sec 13, T 1N, R 12E, WM, all with a date of priority of 1856.

Water for said rights is diverted, through the Mesplie South Ditch, from a point located 1400 ft N & 1160 ft E from the SW Corner of Sec 13, being within the NW¹/₄ SW¹/₄ of Sec 13, T 1N, R 12E, WM.

The applicant herein proposes to change the point of diversion therefrom, without loss of priority, to a point located 1680 ft N & 1310 ft E from the SW Corner of Sec 13, being within the NW¹/₄ SE¹/₄ of Sec 13, T 1N, R 12E, WM.

Pursuant to ORS 540.520(2), a hearing is scheduled for 9:30 a.m. on Tuesday, May 6, 1980, at the Wasco County Courthouse, The Dalles, Oregon. Any objection to the proposed change must be prepared in writing: one copy to be served on the applicant at Mill Creek Road, The Dalles, OR 97058; and one copy filed in the office of the Water Resources Director, Salem OR 97310, together with a \$10 filing fee, at least 10 days prior to the date set for hearing. Rules for filing objections will be furnished upon request.

If no objections are filed, the application may be approved by the water resources director without a hearing.

Dated at Salem, Oregon this 6th day of March, 1980.
James E. Sexson, Director
March 13, 20, 27, 1980

RECEIVED

MARCH 1 1980

WATER RESOURCES DEPT
SALEM, OREGON

Affidavit of Publication

STATE OF OREGON, } ss.
County of Wasco

I, Helena Mantzefield

being first duly sworn, depose and say that I am the principal clerk of the publisher of The Dalles Chronicle, a newspaper of general circulation, as defined by sections ORS 193.010 and 193.020; Oregon Compiled laws, annotated; printed and published at The Dalles, in the aforesaid county and state, that the

Notice of Water Right Transfer a printed copy of which is hereto annexed, was published in the entire issue of said

newspaper for Three successive and consecutive issues weeks

in the following issues: March 13, 20, 27, 1980

Helena Mantzefield

Subscribed and sworn to before me this 27

day of March, 1980

J. F. Weybright
Notary Public for Oregon.

My Commission Expires July 31, 1980

