

Regular

Name Douglas County Natural Resources
(Water Resources Survey)
 Address 1036 SE Douglas Ave. Room 306
Roseburg, OR 97470
nrreed@co.douglas.or.us

DESCRIPTION OF WATER RIGHT(S)

Name of Stream Cow CreekTrib. of South Umpqua RiverUse FC; MU; IM; ST; RECounty Douglas

Quantity of water (CFS)

No. of Acres

Name of ditch

App# R-66641 Per # R-9964 Cert # 91395 PR Date 5/16/1981

App# Per # Cert # PR Date

App# Per # Cert # PR Date

App# Per # Cert # PR Date

App# Per # Cert # PR Date

Change in USEDate Filed 5/23/2022Initial notice date 6/7/2022

DPD issued date

PD issued date 3/21/2025PD notice date 3/25/2025Date of FO 6/10/2025 Vol 134 Page 933-937Reconsideration 8/6/2025 Vol 135 Page 281-284

C-Date

COBU due date

COBU Received date

Certificate issued

Assignments:

Irrigation District

Agent Nathan Reed - nreed68@hotmail.com

CWRE

CC's list Douglas County☐ - Oversized map - Location

FEES PAID

Date	Amount	Receipt #
<u>05/23/22</u>	<u>\$1,360.00</u>	<u>138237</u>

FEES REFUNDED

Date	Amount	Receipt #
------	--------	-----------



Oregon

Tina Kotek, Governor

Water Resources Department

North Mall Office Building

725 Summer St NE, Suite A

Salem, OR 97301

Phone 503 986-0900

Fax 503 986-0904

August 6, 2025

Douglas County Natural Resources
(Water Resources Survey)
1036 SE Douglas Ave Rm 306
Roseburg, OR 97470

FINAL ORDER ON RECONSIDERATION

Reference: T-14010

Enclosed is an Order on Reconsideration as recorded in Special Order Vol. 135, Page 281, issued to withdraw and supersede the final order recorded in Special Order Vol. 134 Page 933. The final order recorded in Special Order Vol. 134 Page 933 is of no further force or effect.

If you have any questions please contact your caseworker, Dante Luongo by telephone at (971) 304-5006 or by e-mail at Dante.j.luongo@water.oregon.gov.

Sincerely,

David V. Jones Jr

Water Right Support

Transfers and Conservation Section

cc: Watermaster Dist. # 15, Susan M. Douthit *(via email)*
Agent: Nathan R. Reed
Douglas County, Local Government

Enclosures

**BEFORE THE WATER RESOURCES DEPARTMENT
OF THE STATE OF OREGON**

In the Matter of Transfer Application T-14010,)	FINAL ORDER ON RECONSIDERATION
Douglas County)	APPROVING A CHANGE IN
)	CHARACTER OF USE

Summary

This Final Order on Reconsideration Approving a Change in Character of Use is issued to correct errors in the Final Order Approving a Change in Character of Use recorded in Special Volume 134, pages 933-937, and remaining right Certificate 98244.

Authority

Oregon Revised Statutes ("ORS") 540.505 to 540.580 establish the process in which a water right holder may submit a request to transfer the point of diversion, place of use, or character of use authorized under an existing water right. Oregon Administrative Rules ("OAR") Chapter 690, Division 380 implement the statutes and provide the Department's procedures and criteria for evaluating transfer applications. ORS 183.482(1) and OAR 137-003-0675 govern reconsideration of final orders in contested cases.

Applicant

DOUGLAS COUNTY NATURAL RESOURCES
1036 SE DOUGLAS AVE RM 306
ROSEBURG, OR 97470

Findings of Fact

1. On May 26, 2005, a Final Order Approving a Change in Character of Use under Transfer Application T-9543 was issued, recorded at Special Order Volume 64, Pages 553-556, involving the transfer of 4,000 AF under originating Certificate 75970. Certificate 75970 authorized the storage of 42,225 AF total, being 4,000 AF for fish enhancement, 4,450 AF for municipal use, 2,400 AF for industrial use, 14,951 AF for irrigation, and 16,424 AF for recreation.¹ Of the 42,225 AF storage volume, 38,000 AF had a priority date of May 6, 1981, and 4,225 AF had a priority date of February 23, 1982. The T-9543 Final Order

¹ Due to a scrivener's error, Certificate 75970 stated the storage volume for recreation as 14,626 AF. The T-9543 Final Order corrected storage volume for recreation to 16,424 AF.

This final order is subject to judicial review by the Court of Appeals under ORS 183.482. Any petition for judicial review must be filed within the 60-day time period specified by ORS 183.482(1). Pursuant to ORS 536.075 and OAR 137-003-0675, you may petition for judicial review or petition the Director for reconsideration of this order. A petition for reconsideration may be granted or denied by the Director, and if no action is taken within 60 days following the date the petition was filed, the petition shall be deemed denied.

approved the transfer 4,000 AF with a priority date of May 6, 1981, from irrigation to multiple purpose.

2. On June 3, 2016, remaining right Certificate 91395 was issued describing the amount of water to be stored, in part, as, "The date of priority is May 6, 1981, FOR 38,000 ACRE-FEET (AF)..." The 4,000 AF involved in T-9543 was erroneously included in the remaining right's 38,000 AF and should not have been included. Instead, the 4,000 AF should have been deducted from the amount and remaining right Certificate 91395 should have stated that it allows storage of 34,000 AF with a priority date of May 6, 1981.
3. On May 23, 2022, DOUGLAS COUNTY NATURAL RESOURCES, filed an application to change the character of use under Certificate 91395. The Department assigned the application number T-14010.
4. On April 24, 2025, the Department determined there was a discrepancy with Certificate 91395. As described in Finding of Fact #2 above, there is a 4,000 acre-feet (AF) discrepancy in the amount of water to be stored with a priority date of May 6, 1981.
5. On June 10, 2025, a Final Order Approving a Change in Character of Use, recorded in Special Order Volume 134, Pages 933 to 937 ("Final Order"), was issued by the Department. Certificate 91395 was cancelled and remaining right Certificate 98244 was issued. When remaining right Certificate 98244 was issued, the 4,000 AF discrepancy was not taken from the appropriate priority date (May 6, 1981). Therefore, it was determined that this was an error by the Department, and that this superseding order and certificate should be issued to correctly describe the amount of water to be stored under Remaining Right Certificate 98244 and T-14010.
6. The volume of water to be changed under T-14010 is 16,424 AF, being 14,608.7 AF with the May 6, 1981, priority date, and 1815.3 AF with the February 23, 1982, priority date.

The Findings of Fact in the Final Order are incorporated herein, except that Finding of Fact #9 is changed to read as follows:

7. The portion of the right to be transferred is as follows:

Certificate:	91395 in the name of DOUGLAS COUNTY WATER RESOURCES SURVEY (perfected under Permit R-9964)
Use:	RECREATION
Priority Date:	MAY 6, 1981, for 14,608.7 ACRE FEET (AF), and FEBRUARY 23, 1982, for 1815.3 AF
Volume:	16,424 AF
Limit/Duty:	The amount of water entitled to be stored under this right shall not exceed 16,424 AF FOR RECREATION.
Source:	COW CREEK, a tributary of SOUTH UMPQUA RIVER

The dam is located as follows:

Twp	Rng	Mer	Sec	Q-Q
31 S	4 W	WM	28	SW NE
31 S	4 W	WM	28	NW SE

The area inundated by the reservoir is located within:

RECREATION				
Twp	Rng	Mer	Sec	Q-Q
31 S	4 W	WM	27	SW NE
31 S	4 W	WM	27	NW NW
31 S	4 W	WM	27	SW NW
31 S	4 W	WM	27	SE NW
31 S	4 W	WM	27	NE SW
31 S	4 W	WM	27	NW SW
31 S	4 W	WM	27	SW SW
31 S	4 W	WM	27	SE SW
31 S	4 W	WM	27	NW SE
31 S	4 W	WM	27	SW SE
31 S	4 W	WM	28	NE NE
31 S	4 W	WM	28	SW NE
31 S	4 W	WM	28	SE NE
31 S	4 W	WM	28	NE SE
31 S	4 W	WM	28	NW SE
31 S	4 W	WM	28	SW SE
31 S	4 W	WM	28	SE SE
31 S	4 W	WM	34	NE NE

RECREATION				
Twp	Rng	Mer	Sec	Q-Q
31 S	4 W	WM	34	NW NE
31 S	4 W	WM	34	SW NE
31 S	4 W	WM	34	SE NE
31 S	4 W	WM	34	NE NW
31 S	4 W	WM	34	NW NW
31 S	4 W	WM	34	SW NW
31 S	4 W	WM	34	SE NW
31 S	4 W	WM	34	NE SE
31 S	4 W	WM	34	SE SE
31 S	4 W	WM	35	SW NW
31 S	4 W	WM	35	NW SW
31 S	4 W	WM	35	SW SW
32 S	4 W	WM	2	SW NE
32 S	4 W	WM	2	SE NE
32 S	4 W	WM	2	NW NW
32 S	4 W	WM	2	SW NW
32 S	4 W	WM	2	SE NW
32 S	4 W	WM	3	NE NE

Conclusions of Law


The conclusions of law in the Final Order are incorporated herein. Under OAR 137-003-0675, the Department may enter a new final order on reconsideration modifying the Final Order and may issue a new remaining right Certificate in accordance with the final order on reconsideration.

Now, therefore, it is ORDERED:

1. This Final Order on Reconsideration supersedes the Final Order issued on June 10, 2025, and recorded in Special Order Volume 134, Pages 933 to 937. The Final Order is of no further force or effect.
2. The change in character of use proposed in Transfer Application T-14010 is approved.
3. The right to the use of the water is restricted to beneficial use at the place of use described and is subject to all other conditions and limitations contained in Certificate 91395 and any related decree.
4. Water right Certificate 91395 is cancelled.

5. Remaining right Certificate 98539 is issued to supersede Certificate 98244.
6. Certificate 98244 is hereby withdrawn and is of no further force or effect.
8. Water use measurement conditions:
 - a. Before water use may begin under this order, the water user shall install staff gages, or, with prior approval of the Director, other suitable measuring devices, that measure the entire range and stage between empty and full in each reservoir. Staff gages shall be United States Geological Survey style.
 - b. Before water use may begin under this order, if the reservoir is located in channel, weirs or other suitable measuring devices must be installed upstream and downstream of the reservoir, and, an adjustable outlet valve must be installed. The water user shall maintain such devices in good working order. A written waiver may be obtained, if in the judgment of the Director, the installation of weirs or other suitable measuring devices, or the adjustable outlet valve, will provide no public benefit.
 - c. The water user shall allow the Watermaster access to the devices; provided however, where any device is located within a private structure, the Watermaster shall request access upon reasonable notice.
9. Full beneficial use of the water shall be made, consistent with the terms of this order, on or before **October 1, 2026**. A Claim of Beneficial Use prepared by a Certified Water Right Examiner shall be submitted by the applicant to the Department within one year after the deadline for completion of the change and full beneficial use of the water.
10. After satisfactory proof of beneficial use is received, a new certificate confirming the right transferred will be issued.

Dated in Salem, Oregon on **AUG 06 2025**



Lisa J. Jaramillo, Transfer and Conservation Section Manager, for
IVAN GALL, DIRECTOR
Oregon Water Resources Department

Mailing Date: **AUG 07 2025**

STATE OF OREGON

COUNTY OF DOUGLAS

CERTIFICATE OF WATER RIGHT

THIS CERTIFICATE ISSUED TO

DOUGLAS COUNTY WATER RESOURCES SURVEY
1036 SE DOUGLAS AVE ROOM 306
ROSEBURG, OR 97470

confirms the right to use the waters of COW CREEK, a tributary of SOUTH UMPQUA RIVER, in GALESVILLE RESERVOIR, appropriated under Permit S-48635 AND SUBSEQUENT PERMITS FOR FISH ENHANCEMENT, MUNICIPAL USE, INDUSTRIAL USE, AND IRRIGATION.

This right to store these waters was perfected under Reservoir Permit R-9964. The date of priority is MAY 6, 1981, FOR 19391.3 ACRE-FEET (AF) and FEBRUARY 23, 1982 FOR 2409.7 AF. The amount of water to which this right is entitled to be stored under this right is shall not exceed 21,801 AF; BEING 4000 AF FOR FISH ENHANCEMENT, 4450 AF FOR MUNICIPAL USE, 2400 AF FOR INDUSTRIAL USE, AND 10,951 AF FOR IRRIGATION.

The dam is located as follows:

TwP	Rng	Mer	Sec	Q-Q
31 S	4 W	WM	28	SW NE
31 S	4 W	WM	28	NW SE

The area inundated by the reservoir is located within:

RESERVOIR LOCATION					
TwP	Rng	Mer	Sec	Q-Q	GLot
31 S	4 W	WM	27	SW NE	6
31 S	4 W	WM	27	NW NW	
31 S	4 W	WM	27	SW NW	
31 S	4 W	WM	27	SE NW	5
31 S	4 W	WM	27	NE SW	
31 S	4 W	WM	27	NW SW	
31 S	4 W	WM	27	SW SW	
31 S	4 W	WM	27	SE SW	
31 S	4 W	WM	27	NW SE	
31 S	4 W	WM	27	SW SE	
31 S	4 W	WM	28	NE NE	
31 S	4 W	WM	28	SW NE	
31 S	4 W	WM	28	SE NE	
31 S	4 W	WM	28	NE SE	
31 S	4 W	WM	28	NW SE	


RESERVOIR LOCATION					
TwP	Rng	Mer	Sec	Q-Q	GLot
31 S	4 W	WM	28	SW SE	
31 S	4 W	WM	28	SE SE	
31 S	4 W	WM	34	NE NE	
31 S	4 W	WM	34	NW NE	
31 S	4 W	WM	34	SW NE	
31 S	4 W	WM	34	SE NE	
31 S	4 W	WM	34	NE NW	
31 S	4 W	WM	34	NW NW	
31 S	4 W	WM	34	SW NW	
31 S	4 W	WM	34	SE NW	
31 S	4 W	WM	34	NE SE	
31 S	4 W	WM	34	SE SE	
31 S	4 W	WM	35	SW NW	
31 S	4 W	WM	35	NW SW	
31 S	4 W	WM	35	SW SW	
32 S	4 W	WM	2	SW NE	
32 S	4 W	WM	2	SE NE	
32 S	4 W	WM	2	NW NW	
32 S	4 W	WM	2	SW NW	
32 S	4 W	WM	2	SE NW	
32 S	4 W	WM	3	NE NE	

This certificate supersedes Certificate 98244 and describes that portion of water right Certificate 91395, State Record of Water Right Certificates, NOT modified by the provisions of an order of the Water Resources Director entered AUG 06 2025, approving Transfer Application T-14010.

The issuance of this superseding certificate does not confirm the status of the water right in regard to the provisions of ORS 540.610 pertaining to forfeiture or abandonment.

The right to store water for the above purpose is restricted to beneficial use at the place of use described.

WITNESS the signature of the Water Resources Director, affixed AUG 06 2025.



Lisa J. Jaramillo, Transfer and Conservation Section Manager, for
IVAN GALL, DIRECTOR
Oregon Water Resources Department



Oregon

Tina Kotek, Governor

Water Resources Department

North Mall Office Building

725 Summer St NE, Suite A

Salem, OR 97301

Phone 503 986-0900

Fax 503 986-0904

June 10, 2025

Douglas County Natural Resources
(Water Resources Survey)
1036 SE Douglas Ave Rm 306
Roseburg, OR 97470

REFERENCE: Transfer Application T-14010

Enclosed is a copy of the final order approving your water right transfer application.

The time allowed to complete the transfer is specified in the final order. YOU SHOULD GIVE PARTICULAR ATTENTION TO THE TIME LIMIT. The water right for any portion of the authorized change in character of use or change in place of use NOT carried out within the time allowed will be lost.

An extension of the time limit can be allowed only upon a showing that diligent effort has been made to complete the actual change(s) within the time allowed.

You are required to hire a Certified Water Rights Examiner (CWRE) to complete a Claim of Beneficial Use report and map which must be submitted to this Department within one year of the date you complete the change(s) or within one year of the completion date authorized in the transfer final order, whichever occurs first.

If you have any questions related to the approval of this transfer, you may contact your caseworker, Dante Luongo, by telephone at (971) 304-5006 or by e-mail at Danta.j.luongo@water.oregon.gov.

Sincerely,

David V. Jones Jr
Water Rights Services Support
Transfers and Conservation Section

cc: Susan M. Douthit, Watermaster Dist. # 15 (via email)
Nathan R. Reed, Agent
Douglas County, Local Government

Enclosure

**BEFORE THE WATER RESOURCES DEPARTMENT
OF THE
STATE OF OREGON**

In the Matter of Transfer Application)	FINAL ORDER
T-14010, Douglas County)	APPROVING A CHANGE IN CHARACTER OF
)	USE

Authority

Oregon Revised Statutes (ORS) 540.505 to 540.580 establish the process in which a water right holder may submit a request to transfer the point of diversion, place of use, or character of use authorized under an existing water right. Oregon Administrative Rules (OAR) Chapter 690, Division 380 implement the statutes and provides the Department's procedures and criteria for evaluating transfer applications.

Applicant

DOUGLAS COUNTY NATURAL RESOURCES
1036 SE DOUGLAS AVE RM 306
ROSEBURG, OR 97470

Findings of Fact

1. On May 23, 2022, DOUGLAS COUNTY NATURAL RESOURCES, filed an application to change the character of use under Certificate 91395. The Department assigned the application number T-14010.
2. Notice of the application for transfer was published on June 7, 2022, pursuant to OAR 690-380-4000. No comments were filed in response to the notice.
3. On November 1, 2024, the Department notified the applicant's agent via phone call of inconsistencies between the map and Table 2 of the application.
4. On November 5, 2024, the agent for the applicant submitted a revised application map, satisfying the inconsistencies.
5. On December 19, 2024, the Department sent a copy of the draft Preliminary Determination proposing to approve Transfer Application T-14010 to the applicant. The draft Preliminary Determination cover letter set forth a deadline of January 18, 2025, for the applicant to respond. The applicant requested that the Department proceed with issuance of a

This final order is subject to judicial review by the Court of Appeals under ORS 183.482. Any petition for judicial review must be filed within the 60-day time period specified by ORS 183.482(1). Pursuant to ORS 536.075 and OAR 137-003-0675, you may petition for judicial review or petition the Director for reconsideration of this order. A petition for reconsideration may be granted or denied by the Director, and if no action is taken within 60 days following the date the petition was filed, the petition shall be deemed denied.

Preliminary Determination and provided the necessary information to demonstrate that the applicant is authorized to pursue the transfer.

6. On December 23, 2024, the applicant's agent submitted an amended application page, adding the signee to the applicant information page.
7. On March 21, 2025, the Department issued a Preliminary Determination proposing to approve Transfer Application T-14010 and sent a copy to the applicant. Additionally, notice of the Preliminary Determination for the transfer application was published in the Department's weekly notice on March 25, 2025, and in the Roseburg News Review newspaper on March 27, and April 3, 2025, pursuant to ORS 540.520 and OAR 690-380-4020. No protests were filed in response to the notice.
8. On April 24, 2025, the Department noticed a discrepancy with Certificate 91395. There is a 4,000 acre-feet discrepancy in the amount of water to be held with a Priority Date of February 23, 1982 (1982 Date). As a part of a previous transfer (T-9453), the 4,000 acres of the 1982 Date were transferred, and were not removed from Certificate 91395. These acres will be removed on the Remaining Right (Certificate 98244) under this transfer.
9. The portion of the right to be transferred is as follows:

Certificate: 91395 in the name of DOUGLAS COUNTY WATER RESOURCES SURVEY (perfected under Permit R-9964)

Use: RECREATION

Priority Date: MAY 6, 1981, for 16327.3 ACRE FEET (AF), and FEBRUARY 23, 1982, for 96.7 AF

Rate: 16,424 AF

Limit/Duty: The amount of water entitled to be stored under this right shall not exceed 16,424 AF FOR RECREATION.

Source: COW CREEK, a tributary of SOUTH UMPQUA RIVER

The dam is located as follows:

Twp	Rng	Mer	Sec	Q-Q
31 S	4 W	WM	28	SW NE
31 S	4 W	WM	28	NW SE

The area inundated by the reservoir is located within:

RECREATION				
Twp	Rng	Mer	Sec	Q-Q
31 S	4 W	WM	27	SW NE
31 S	4 W	WM	27	NW NW
31 S	4 W	WM	27	SW NW
31 S	4 W	WM	27	SE NW
31 S	4 W	WM	27	NE SW
31 S	4 W	WM	27	NW SW
31 S	4 W	WM	27	SW SW
31 S	4 W	WM	27	SE SW

RECREATION				
Twp	Rng	Mer	Sec	Q-Q
31 S	4 W	WM	27	NW SE
31 S	4 W	WM	27	SW SE
31 S	4 W	WM	28	NE NE
31 S	4 W	WM	28	SW NE
31 S	4 W	WM	28	SE NE
31 S	4 W	WM	28	NE SE
31 S	4 W	WM	28	NW SE
31 S	4 W	WM	28	SW SE
31 S	4 W	WM	28	SE SE
31 S	4 W	WM	34	NE NE
31 S	4 W	WM	34	NW NE
31 S	4 W	WM	34	SW NE
31 S	4 W	WM	34	SE NE
31 S	4 W	WM	34	NE NW
31 S	4 W	WM	34	NW NW
31 S	4 W	WM	34	SW NW
31 S	4 W	WM	34	SE NW
31 S	4 W	WM	34	NE SE
31 S	4 W	WM	34	SE SE
31 S	4 W	WM	35	SW NW
31 S	4 W	WM	35	NW SW
31 S	4 W	WM	35	SW SW
32 S	4 W	WM	2	SW NE
32 S	4 W	WM	2	SE NE
32 S	4 W	WM	2	NW NW
32 S	4 W	WM	2	SW NW
32 S	4 W	WM	2	SE NW
32 S	4 W	WM	3	NE NE

10. Transfer Application T-14010 proposes to change the character of use to MULTIPURPOSE.

Transfer Review Criteria [OAR 690-380-0100(14), 690-380-4010(2) and 690-380-2300]

11. Water has been used within the last five years according to the terms and conditions of the right. There is no information in the record that would demonstrate that the right is subject to forfeiture under ORS 540.610.
12. A water delivery system sufficient to use the full amount of water allowed under the existing right was present within the five-year period prior to submittal of Transfer Application T-14010.
13. The water right is subject to transfer as defined in ORS 540.505(4) and OAR 690-380-0100(14).
14. The proposed change, as conditioned, would not result in enlargement of the right.

15. The proposed change, as conditioned, would not result in injury to other existing water rights.
16. All other application requirements are met.

Conclusions of Law

The change in character of use proposed in Transfer Application T-14010 are consistent with the requirements of ORS 540.505 to 540.580 and OAR 690-380-5000.

Now, therefore, it is ORDERED:

1. The change in character of use proposed in Transfer Application T-14010 is approved.
2. The right to the use of the water is restricted to beneficial use at the place of use described and is subject to all other conditions and limitations contained in Certificate 91395 and any related decree.
3. Water right Certificate 91395 is cancelled. A new certificate will be issued describing that portion of the right not affected by this transfer.
4. Water use measurement conditions:
 - a. Before water use may begin under this order, the water user shall install staff gages, or, with prior approval of the Director, other suitable measuring devices, that measure the entire range and stage between empty and full in each reservoir. Staff gages shall be United States Geological Survey style.
 - b. Before water use may begin under this order, if the reservoir is located in channel, weirs or other suitable measuring devices must be installed upstream and downstream of the reservoir, and, an adjustable outlet valve must be installed. The water user shall maintain such devices in good working order. A written waiver may be obtained, if in the judgment of the Director, the installation of weirs or other suitable measuring devices, or the adjustable outlet valve, will provide no public benefit.
 - c. The water user shall allow the Watermaster access to the devices; provided however, where any device is located within a private structure, the Watermaster shall request access upon reasonable notice.
5. Full beneficial use of the water shall be made, consistent with the terms of this order, on or before **October 1, 2026**. A Claim of Beneficial Use prepared by a Certified Water Right Examiner shall be submitted by the applicant to the Department within one year after the deadline for completion of the change and full beneficial use of the water.

6. After satisfactory proof of beneficial use is received, a new certificate confirming the right transferred will be issued.

Dated in Salem, Oregon on JUN 10 2025



Lisa J. Jaramillo, Transfer and Conservation Section Manager, for
IVAN GALL, DIRECTOR
Oregon Water Resources Department

Mailing Date: JUN 11 2025

STATE OF OREGON

COUNTY OF DOUGLAS

CERTIFICATE OF WATER RIGHT

THIS CERTIFICATE ISSUED TO

DOUGLAS COUNTY WATER RESOURCES SURVEY
1036 SE DOUGLAS AVE ROOM 306
ROSEBURG, OR 97470

confirms the right to use the waters of COW CREEK, a tributary of SOUTH UMPQUA RIVER, in GALESVILLE RESERVOIR, appropriated under Permit S-48635 AND SUBSEQUENT PERMITS FOR FISH ENHANCEMENT, MUNICIPAL USE, INDUSTRIAL USE, AND IRRIGATION.

This right to store these waters was perfected under Reservoir Permit R-9964. The date of priority is MAY 6, 1981, FOR 21,672.7 ACRE-FEET (AF) and FEBRUARY 23, 1982 FOR 128.3 AF. The amount of water to which this right is entitled to be stored under this right is shall not exceed 21,801 AF; BEING 4000 AF FOR FISH ENHANCEMENT, 4450 AF FOR MUNICIPAL USE, 2400 AF FOR INDUSTRIAL USE, AND 10,951 AF FOR IRRIGATION.

The dam is located as follows:

Twp	Rng	Mer	Sec	Q-Q
31 S	4 W	WM	28	SW NE
31 S	4 W	WM	28	NW SE

The area inundated by the reservoir is located within:

RESERVOIR LOCATION					
Twp	Rng	Mer	Sec	Q-Q	GLot
31 S	4 W	WM	27	SW NE	6
31 S	4 W	WM	27	NW NW	
31 S	4 W	WM	27	SW NW	
31 S	4 W	WM	27	SE NW	5
31 S	4 W	WM	27	NE SW	
31 S	4 W	WM	27	NW SW	
31 S	4 W	WM	27	SW SW	
31 S	4 W	WM	27	SE SW	
31 S	4 W	WM	27	NW SE	
31 S	4 W	WM	27	SW SE	
31 S	4 W	WM	28	NE NE	
31 S	4 W	WM	28	SW NE	
31 S	4 W	WM	28	SE NE	
31 S	4 W	WM	28	NE SE	
31 S	4 W	WM	28	NW SE	


RESERVOIR LOCATION					
Twp	Rng	Mer	Sec	Q-Q	GLot
31 S	4 W	WM	28	SW SE	
31 S	4 W	WM	28	SE SE	
31 S	4 W	WM	34	NE NE	
31 S	4 W	WM	34	NW NE	
31 S	4 W	WM	34	SW NE	
31 S	4 W	WM	34	SE NE	
31 S	4 W	WM	34	NE NW	
31 S	4 W	WM	34	NW NW	
31 S	4 W	WM	34	SW NW	
31 S	4 W	WM	34	SE NW	
31 S	4 W	WM	34	NE SE	
31 S	4 W	WM	34	SE SE	
31 S	4 W	WM	35	SW NW	
31 S	4 W	WM	35	NW SW	
31 S	4 W	WM	35	SW SW	
32 S	4 W	WM	2	SW NE	
32 S	4 W	WM	2	SE NE	
32 S	4 W	WM	2	NW NW	
32 S	4 W	WM	2	SW NW	
32 S	4 W	WM	2	SE NW	
32 S	4 W	WM	3	NE NE	

This certificate describes that portion of water right Certificate 91395, State Record of Water Right Certificates, NOT modified by the provisions of an order of the Water Resources Director entered JUN 10 2025, approving Transfer Application T-14010.

The issuance of this superseding certificate does not confirm the status of the water right in regard to the provisions of ORS 540.610 pertaining to forfeiture or abandonment.

The right to store water for the above purpose is restricted to beneficial use at the place of use described.

WITNESS the signature of the Water Resources Director, affixed JUN 10 2025.



Lisa J. Jaramillo, Transfer and Conservation Section Manager, for
IVAN GALL, DIRECTOR
Oregon Water Resources Department

WATER RIGHT TRANSFER COVER SHEET

Transfer: T- 14010

Transfer Specialist:

Transfer Type: Regular Transfer

Dante L

Applicant: DOUGLAS COUNTY NATURAL RESOURCES (WATER RESOURCES SURVEY) 1036 SE DOUGLAS AVE RM 306 ROSEBURG, OR 97470 Email: _____ Phone: _____		Agent: <input type="checkbox"/> N/A NATHAN R. REED 157 W BODIE ST ROSEBURG, OR 97471 Email: _____ Phone: _____	
Irrigation District: <input type="checkbox"/> N/A Email: _____		CWRE: <input type="checkbox"/> N/A Email: _____	
Affected Local Gov'ts: <input type="checkbox"/> N/A Douglas County Email: _____		Affected Tribal Gov't: <input type="checkbox"/> N/A UNAVAILABLE Email: _____	
Current Landowner if other than Applicant: <input type="checkbox"/> N/A Email: _____		Receiving Landowner: <input type="checkbox"/> N/A Email: _____	

Water Rights Affected

File Marked	App. File # or Decree Name	Permit	Certificate	RR/CR Needed	RR/CR Nos.
<input type="checkbox"/>	R-61641	R-9964	91395	<input type="checkbox"/> Yes <input type="checkbox"/> No	
<input type="checkbox"/>				<input type="checkbox"/> Yes <input type="checkbox"/> No	

Key Dates & Initial Actions:

Rec'd: May 23, 2022	Proposed Action(s): USE	
Fees Pd: 1360.00	WM District: 15	ODFW District:
Initial Public Notice: June 7, 2022	WM Review sent:	ODFW Review sent:
Acknowledgement Letter Sent <input checked="" type="checkbox"/>		GW Review sent: <input type="checkbox"/> N/A
County sent cc: of Ack Letter <input checked="" type="checkbox"/>	BOR notified (date): <input type="checkbox"/> N/A	
Newspaper quote requested:	Request for news \$ sent:	News \$ received:
Request to publish sent:	Affidavit of publication received:	Last day of publication:

Document	Drafted	Peer Review	Changes Made	Coordinator	Changes Made	Signature Bin	Signature Date
DPD	Date: <u>12-1-24</u> Initials: <u>AC</u>	Date: <u>12-3-24</u> Initials: <u>JS</u>	Date: _____ Initials: _____	Date: <u>12-12-24</u> Initials: <u>CC</u>	Date: _____ Initials: _____	CW Sent: <u>12-19-24</u>	N/A
PD	Date: <u>1-16-25</u> Initials: <u>AC</u>	Date: <u>1-25-25</u> Initials: <u>AD</u>	Date: _____ Initials: _____	Date: <u>1-31-25</u> Initials: <u>CC</u>	Date: <u>2-10-25</u> Initials: <u>AC</u>	Date: <u>3-8-25</u>	Date: <u>3/21/2025</u>
FO	Date: <u>4-21-25</u> Initials: <u>AC</u>	Date: <u>4-22-25</u> Initials: <u>AD</u>	Date: _____ Initials: _____	Date: <u>5-30-25</u> Initials: <u>LEC</u>	Date: <u>6-5-25</u> Initials: <u>AC</u>	Date: <u>5-14-25</u> <u>6-5-25</u>	Date: <u>6/10/2025</u>

Special Issues: _____

Special Order Volume: Vol. 134 Pages 933-937

**STATE OF OREGON
WATER RESOURCES DEPARTMENT**

725 Summer St. N.E. Ste. A
SALEM, OR 97301-4172
(503) 986-0900 / (503) 986-0904 (fax)

RECEIPT # **144773**

INVOICE # _____

RECEIVED FROM: Douglas County, Oregon
BY: _____

APPLICATION	
PERMIT	
TRANSFER	T-14010

CASH: ☐ CHECK: # 806718 OTHER: (IDENTIFY) ☐

TOTAL REC'D \$ 219.34

1083 TREASURY 4170 WRD MISC CASH ACCT

0407 COPIES <u>46118</u>	\$
<u>0207</u> OTHER: (IDENTIFY) <u>Newspaper Notice</u>	\$ <u>219.34</u>

0243 I/S Lease _____ 0244 Muni Water Mgmt. Plan _____ 0245 Cons. Water _____

4270 WRD OPERATING ACCT

MISCELLANEOUS

0407 COPY & TAPE FEES	\$
0410 RESEARCH FEES	\$
0408 MISC REVENUE: (IDENTIFY) _____	\$
TC162 DEPOSIT LIAB. (IDENTIFY) _____	\$
0240 EXTENSION OF TIME	\$

WATER RIGHTS:

0201 SURFACE WATER	EXAM FEE	0202	RECORD FEE
0203 GROUND WATER	\$	0204	\$
0205 TRANSFER	\$		

WELL CONSTRUCTION

0218 WELL DRILL CONSTRUCTOR	EXAM FEE	0219	LICENSE FEE
LANDOWNER'S PERMIT	\$	0220	\$

OTHER (IDENTIFY) _____

0536 TREASURY 0437 WELL CONST. START FEE

0211 WELL CONST START FEE	\$	CARD#	
0210 MONITORING WELLS	\$	CARD#	

OTHER (IDENTIFY) _____

0607 TREASURY 0467 HYDRO ACTIVITY LIC NUMBER

0233 POWER LICENSE FEE (FW/WRD)		\$
0231 HYDRO LICENSE FEE (FW/WRD)		\$
HYDRO APPLICATION		\$

TREASURY OTHER / RDX

FUND _____ TITLE _____

OBJ. CODE _____ VENDOR # _____

DESCRIPTION _____ \$

RECEIPT:

144773

DATED:

2-24-25

BY:

[Signature]

AFFIDAVIT OF PUBLICATION

State of Florida, County of Orange, ss:

Laquansay Nickson Watkins, being first duly sworn, deposes and says: That (s)he is a duly authorized signatory of Column Software, PBC, duly authorized agent of The News-Review, a newspaper printed and published in the City of Roseburg, County of Douglas, State of Oregon, and that this affidavit is Page 1 of 1 with the full text of the sworn-to notice set forth on the pages that follow, and the hereto attached:

PUBLICATION DATES:

Mar. 27, 2025

Apr. 3, 2025

NOTICE ID: jn9wwy10oJaB1mGLasZ9

PUBLISHER ID: 101063

NOTICE NAME: Legal Notice - T-14010

Publication Fee: \$178.45

I declare under penalty of perjury under the law of Oregon that the foregoing is true and correct

(Signed by) Laquansay Nickson Watkins

VERIFICATION


State of Florida
County of Orange

Subscribed in my presence and sworn to before me on this: 04/04/2025

J. Tra

Notary Public

Notarized remotely online using communication technology via Proof.



Notice of Preliminary Determination for Water Right Transfer T- 14010

T-14010 filed by Douglas County Natural Resources (Water Resources Survey) 1036 SE Douglas Ave, RM 306, Roseburg, OR 97470, proposes a change in character of use under Certificate 91395. The right allows the storage of 16424.0 acre-feet from Cow Creek in Sec. 28, T31S, R4W, WM. for recreation in Sects. 27, 28, 34, and 35, T31S, R4W, WM. and Sects. 2 and 3, T32S, R4W, WM. The applicant proposes to change the character of use to multipurpose use. The Water Resources Department proposes to approve the transfer, based on the requirements of ORS Chapter 540 and OAR 690-380-5000.

Any person may file, jointly or severally, a protest or standing statement within 30 days after the last date of newspaper publication of this notice, 04/03/2025. Call (503) 986-0935 to obtain additional information. If no protests are filed, the Department will issue a final order consistent with the preliminary determination.

Pub 101063 Dates: March 27 and April 3, 2025



Oregon

Tina Kotek, Governor

Water Resources Department

North Mall Office Building

725 Summer St NE, Suite A

Salem, OR 97301

Phone 503 986-0900

Fax 503 986-0904

www.oregon.gov/owrd

March 21, 2025

VIA CERTIFIED MAIL AND E-MAIL

DOUGLAS COUNTY NATURAL RESOURCES

C/O Scott Adams

1036 SE DOUGLAS AVE RM 306

ROSEBURG, OR 97470

SUBJECT: Water Right Transfer Application T-14010

Please find enclosed the Preliminary Determination indicating that, based on the information available, the Department intends to approve application T-14010. This document is an intermediate step in the approval process; water may not be used legally as proposed in the transfer application until a Final Order has been issued by the Department. Please read this entire letter carefully to determine your responsibility for additional action.

A public notice is being published in the Department's weekly publication and in the Roseburg News Review newspaper, simultaneously with issuance of the Preliminary Determination. The notice initiates a period in which any person may file either a protest opposing the decision proposed by the Department in the Preliminary Determination or a standing statement supporting the Department's decision. The protest period will end 30 days after the last date of newspaper publication.

If no protest is filed, the Department will issue a Final Order consistent with the Preliminary Determination. You should receive a copy of the Final Order about 30 days after the close of the protest period.

If a protest is filed, the application may be referred to a contested case proceeding. A contested case provides an opportunity for the proponents and opponents of the decision proposed in the Preliminary Determination to present information and arguments supporting their position in a quasi-judicial proceeding.

Please don't hesitate to contact me at 971 304-5006 or Dante.J.Luongo@water.oregon.gov, if I may be of assistance.

Sincerely,

A handwritten signature in blue ink, appearing to read 'D. Luongo', with a long horizontal flourish extending to the right.

Dante Luongo

Transfer Specialist

Transfer and Conservation Section

cc: Transfer Application file T-14010
Susan M. Douthit, District 15 Watermaster (*via e-mail*)
Nathan R. Reed, Agent for the applicant (*via e-mail*)

**BEFORE THE WATER RESOURCES DEPARTMENT
OF THE
STATE OF OREGON**

In the Matter of Transfer Application)	PRELIMINARY DETERMINATION
T-14010, Douglas County)	PROPOSING APPROVAL OF A CHANGE IN
)	CHARACTER OF USE

Authority

Oregon Revised Statutes (ORS) 540.505 to 540.580 establish the process in which a water right holder may submit a request to transfer the point of diversion, place of use, or character of use authorized under an existing water right. Oregon Administrative Rules (OAR) Chapter 690, Division 380 implement the statutes and provides the Department's procedures and criteria for evaluating transfer applications.

Applicant

DOUGLAS COUNTY NATURAL RESOURCES
1036 SE DOUGLAS AVE RM 306
ROSEBURG, OR 97470

Findings of Fact

1. On May 23, 2022, DOUGLAS COUNTY NATURAL RESOURCES, filed an application to change the character of use under Certificate 91395. The Department assigned the application number T-14010.
2. Notice of the application for transfer was published on June 7, 2022, pursuant to OAR 690-380-4000. No comments were filed in response to the notice.
3. On November 1, 2024, the Department notified the applicant's agent via phone call of inconsistencies between the map and Table 2 of the application.
4. On November 5, 2024, the agent for the applicant submitted a revised application map, satisfying the inconsistencies.
5. On December 19, 2024, the Department sent a copy of the draft Preliminary Determination proposing to approve Transfer Application T-14010 to the applicant. The draft Preliminary Determination cover letter set forth a deadline of January 18, 2025, for the applicant to respond. The applicant requested that the Department proceed with issuance of a Preliminary Determination and provided the necessary information to demonstrate that the applicant is authorized to pursue the transfer.

Pursuant to OAR 690-380-4030, any person may file a protest or standing statement within 30 days after the last date of publication of the newspaper notice or the Department's weekly notice as prescribed by OAR 690-380-4020, whichever is later, of this preliminary determination.

6. On December 23, 2024, the applicant's agent submitted an amended application page, adding the signee to the applicant information page.

7. The portion of the right to be transferred is as follows:

Certificate: 91395 in the name of DOUGLAS COUNTY WATER RESOURCES SURVEY
(perfected under Permit R-9964)

Use: RECREATION

Priority Date: MAY 6, 1981 for 14780.0 ACRE FEET (AF), and FEBRUARY 23, 1982 for 1824.7 AF

Rate: 16,424 ACRE-FEET

Limit/Duty: The amount of water entitled to be stored under this right shall not exceed 16,424 AF FOR RECREATION.

Source: COW CREEK, a tributary of SOUTH UMPQUA RIVER

The dam is located as follows:

Twp	Rng	Mer	Sec	Q-Q
31 S	4 W	WM	28	SW NE
31 S	4 W	WM	28	NW SE

The area inundated by the reservoir is located within:

RECREATION				
Twp	Rng	Mer	Sec	Q-Q
31 S	4 W	WM	27	SW NE
31 S	4 W	WM	27	NW NW
31 S	4 W	WM	27	SW NW
31 S	4 W	WM	27	SE NW
31 S	4 W	WM	27	NE SW
31 S	4 W	WM	27	NW SW
31 S	4 W	WM	27	SW SW
31 S	4 W	WM	27	SE SW
31 S	4 W	WM	27	NW SE
31 S	4 W	WM	27	SW SE
31 S	4 W	WM	28	NE NE
31 S	4 W	WM	28	SW NE
31 S	4 W	WM	28	SE NE
31 S	4 W	WM	28	NE SE
31 S	4 W	WM	28	NW SE
31 S	4 W	WM	28	SW SE
31 S	4 W	WM	28	SE SE
31 S	4 W	WM	34	NE NE
31 S	4 W	WM	34	NW NE
31 S	4 W	WM	34	SW NE
31 S	4 W	WM	34	SE NE
31 S	4 W	WM	34	NE NW
31 S	4 W	WM	34	NW NW
31 S	4 W	WM	34	SW NW
31 S	4 W	WM	34	SE NW
31 S	4 W	WM	34	NE SE

RECREATION				
Twp	Rng	Mer	Sec	Q-Q
31 S	4 W	WM	34	SE SE
31 S	4 W	WM	35	SW NW
31 S	4 W	WM	35	NW SW
31 S	4 W	WM	35	SW SW
32 S	4 W	WM	2	SW NE
32 S	4 W	WM	2	SE NE
32 S	4 W	WM	2	NW NW
32 S	4 W	WM	2	SW NW
32 S	4 W	WM	2	SE NW
32 S	4 W	WM	3	NE NE

8. Transfer Application T-14010 proposes to change the character of use to MULTIPURPOSE.

Transfer Review Criteria [OAR 690-380-0100(14), 690-380-4010(2) and 690-380-2300]

9. Water has been used within the last five years according to the terms and conditions of the right. There is no information in the record that would demonstrate that the right is subject to forfeiture under ORS 540.610.
10. A water delivery system sufficient to use the full amount of water allowed under the existing right was present within the five-year period prior to submittal of Transfer Application T-14010.
11. The water right is subject to transfer as defined in ORS 540.505(4) and OAR 690-380-0100(14).
12. The proposed change, as conditioned, would not result in enlargement of the right.
13. The proposed change, as conditioned, would not result in injury to other existing water rights.
14. All other application requirements are met.

Determination and Proposed Action

The change in character of use proposed in Transfer Application T-14010 appears to be consistent with the requirements of ORS 540.505 to 540.580 and OAR 690-380-5000. If protests are not filed pursuant to OAR 690-380-4030, the transfer application will be approved.

If Transfer Application T-14010 is approved, the final order will include the following:

- The change in character of use proposed in Transfer Application T-14010 is approved.*
- The right to the use of the water is restricted to beneficial use at the place of use described and is subject to all other conditions and limitations contained in Certificate 91395 and any related decree.*

3. *Water right Certificate 91395 is cancelled. A new certificate will be issued describing that portion of the right not affected by this transfer.*
4. *Water use measurement conditions:*
 - a. *Before water use may begin under this order, the water user shall install staff gages, or, with prior approval of the Director, other suitable measuring devices, that measure the entire range and stage between empty and full in each reservoir. Staff gages shall be United States Geological Survey style.*
 - b. *Before water use may begin under this order, if the reservoir is located in channel, weirs or other suitable measuring devices must be installed upstream and downstream of the reservoir, and, an adjustable outlet valve must be installed. The water user shall maintain such devices in good working order. A written waiver may be obtained, if in the judgment of the Director, the installation of weirs or other suitable measuring devices, or the adjustable outlet valve, will provide no public benefit.*
 - c. *The water user shall allow the Watermaster access to the devices; provided however, where any device is located within a private structure, the Watermaster shall request access upon reasonable notice.*
5. *Full beneficial use of the water shall be made, consistent with the terms of this order, on or before **October 1, 2026**. A Claim of Beneficial Use prepared by a Certified Water Right Examiner shall be submitted by the applicant to the Department within one year after the deadline for completion of the change and full beneficial use of the water.*
6. *After satisfactory proof of beneficial use is received, a new certificate confirming the right transferred will be issued.*

Dated in Salem, Oregon on **MAR 21 2025**


Lisa J. Jaramillo, Transfer and Conservation Section Manager, for
IVAN GALL, DIRECTOR
Oregon Water Resources Department

This Preliminary Determination was prepared by Dante Luongo. If you have questions about the information in this document, you may reach me at 971 304-5006 or Dante.J.Luongo@water.oregon.gov.

Protests

Under the provisions of ORS 540.520(6) & (7) and OAR 690-380-4030, within 30 days after the last date of publication of the newspaper notice or the Department's weekly notice as prescribed by OAR 690-380-4020, whichever is later, any person may file, jointly or severally, a protest expressing opposition of approval of the transfer application and disagreement with this Preliminary Determination or a standing statement in support of this Preliminary Determination. If this Preliminary Determination determines that a change in point of diversion or appropriation would result in injury, the applicant may file a notification of intent to pursue approval of the transfer under OAR 690-380-5030 to 690-380-5050. Protests and standing statements must be received by the Water Resources Department within 30 days after the last date of publication of the newspaper notice or the Department's weekly notice as prescribed by OAR 690-380-4020, whichever is later.

Protests must be in writing and received in hard copy form with the appropriate statutory protest filing fee; protests cannot be filed by electronic mail. [OAR 690-002-0025(3) and 690-380-0100(9)]. The protest must include the following:

- The person's name, address, and telephone number;
- All reasonably ascertainable issues and all reasonably available arguments supporting the person's position by the close of the protest period. Failure to raise a reasonably ascertainable issue in a protest or failure to provide sufficient specificity to afford the Department an opportunity to respond to the issue may preclude consideration of the issue during the hearing;
- If you are the applicant, a protest fee of \$480 required by ORS 536.050; and
- If you are not the applicant, a protest fee of \$950 required by ORS 536.050 and proof of service of the protest upon the applicant.

Requests for Standing

Under the provisions of OAR 690-380-4030(5), the Department shall provide to persons who have filed standing statements as defined under OAR 690-380-0100(11) notice of any differences between the Department's Preliminary Determination and the Final Order, notice of a hearing on the application under OAR 137-003-0535, and an opportunity to request limited party status or party status in the hearing.

Requests for standing must be received in the Water Resources Department no later than 30 days after the last date of publication of the newspaper notice or the Department's weekly notice as prescribed by OAR 690-380-4020, whichever is later. Requests for standing must be in writing, and must include the following:

- The requester's name, mailing address and telephone number;
- If the requester is representing a group, association or other organization, the name, address and telephone number of the represented group;
- A statement that the requester supports the preliminary determination as issued.

After the protest period has ended, the Director will either issue a Final Order or schedule a contested case hearing. The contested case hearing will be scheduled only if a protest has been filed under OAR 690-380-4030. In accordance with OAR 690-380-4200, notice and conduct of the hearing shall:

- Be under the applicable provisions of ORS 183.310 to 183.550, pertaining to contested cases, and the hearing shall be held in the area where the rights are located unless all parties stipulate otherwise; and
- If a protest has asserted that a water right to be transferred has been forfeited through non-use, include the notice and procedures described in OAR 690-017-0500 to 690-017-0900.

If after hearing the Department issues a proposed Final Order finding that a change in point of diversion or appropriation will result in injury, the applicant may file a notification of intent to pursue approval of the transfer under OAR 690-380-5030 to 690-380-5050 within 15 days of receipt of the proposed order. Notwithstanding 690-002-0175, if the applicant files a notification of intent to pursue approval of the transfer under 690-380-5030 to 690-380-5050, the deadline for filing exceptions to the proposed order shall be 30 days after the Department provides notice to the parties that the transfer does not meet the requirements of 690-380-5030 to 690-380-5050.

If you do not request a hearing within 30 days after the close of the protest period, or if you withdraw a request for a hearing, notify the Department or the administrative law judge that you will not appear, or fail to appear at a scheduled hearing, the Director may issue a final order by default. If the Director issues a Final Order by default, the Department designates the relevant portions of its files on this matter, including all materials that you have submitted relating to this matter, as the record for purpose of proving a *prima facie* case upon default.

You may be represented by an attorney at the hearing. Legal aid organizations may be able to assist a party with limited financial resources. Generally, partnerships, corporations, associations, governmental subdivisions, or public or private organizations are represented by an attorney. However, consistent with OAR 690-002-0020 and OAR 690-137-0555, an agency representative may represent partnerships, corporations, associations, governmental subdivisions or public, or private organizations if the Department determines that appearance of a person by an authorized representative will not hinder the orderly and timely development of the record in this case.

Notice Regarding Servicemembers: Active duty servicemembers have a right to stay proceedings under the federal Servicemembers Civil Relief Act. For more information contact the Oregon State Bar at 1-800-452-8260, the Oregon Military Department at 971-355-4420, or the nearest United States Armed Forces Legal Assistance Office through <http://legalassistance.law.af.mil>. The Oregon Military Department does not have a toll free number.

If you have questions about how to file a protest or if you have previously filed a protest and you want to know the status, please contact Will Davidson 503-507-2749.

If you have questions about the Department or any of its programs, please contact our Water Resources Customer Service Group at 503-986-0900.

Address any correspondence to: Oregon Water Resources Department, Transfer and Conservation Section, 725 Summer Street NE, Suite A, Salem OR 97301-1266.



Oregon

Tina Kotek, Governor

Water Resources Department

North Mall Office Building

725 Summer St NE, Suite A

Salem, OR 97301

Phone 503-986-0900

Fax 503 986-0904

www.oregon.gov/owrd

February 12, 2025

Applicant

DOUGLAS COUNTY NATURAL RESOURCES

1036 SE DOUGLAS AVE RM 306

ROSEBURG, OR 97470

21551201
685000?

SUBJECT: Water Right Transfer Application T-14010 Your water right transfer will be ready for issuance of the Preliminary Determination, once the Department receives payment for publication of the newspaper notice.

Items needed before the next phase of processing...

At this time you need to:

1. submit a check in the amount of \$219.34 (to cover cost of publication of the notice), made out to the Oregon Water Resources Department.
2. write **"for T-14010 NOTICE"** on the front of your check, and
3. submit it with the tracking stub at the bottom of this letter.

Mail the check to 725 Summer St. NE, Suite A, Salem, OR 97301-1266, no later than [Insert 30 day due date here].

What happens next...

Shortly after receiving payment, the Department will issue the Preliminary Determination, initiate publication in the Roseburg News Review newspaper, and also publish the notice on the Department's weekly notice. Publication of the notice will initiate a protest period during which any person may file either a protest opposing the decision proposed by the Department in the Preliminary Determination or a standing statement supporting the Department's decision.

If we do not receive payment for newspaper notice by March 14, 2025, a Preliminary Determination may be issued denying the application as incomplete.

Received

FEB 24 2025

OWRD

X-----
Attached is a check in the amount of \$219.34 (PCA #46118) for Newspaper Notice for Transfer T-14010 made out to Oregon Water Resources Department (or WRD)

- "for T- 14010 NOTICE" written on front of check

Mail to: Oregon Water Resources Department
725 Summer St. NE, Suite A
Salem, OR 97301-1266

Caseworkerⁿ Dante Luongo



Oregon
Kate Brown, Governor

Water Resources Department
725 Summer St NE, Suite A
Salem, OR 97301
(503) 986-0900
Fax (503) 986-0904

June 8, 2022

DOUGLAS COUNTY NATURAL RESOURCES
(WATER RESOURCES SURVEY)
1036 SE DOUGLAS AVE RM 306
ROSEBURG, OR 97470

Reference: Application T-14010

On May 23, 2022, OWRD received your water right Permanent Transfer Application. The application was accompanied by \$1360.00. Our receipt number 138237 is enclosed.

By copy of this letter, we are asking the Watermaster for a report regarding the potential for injury to existing water rights which may be caused by the requested change.

This application may require publication of a notice for two consecutive weeks in a newspaper with general circulation in the area where the water right is located. If it is determined that newspaper notice will be required, the Department will prepare the notice and notify you of the cost. You will be responsible for submitting payment to the Department prior to publication of the notice.

Except as provided under ORS 540.510(3) for municipalities, you may not use water for the new use until a final order approving the transfer application has been issued by the Department. In order to avoid any possible forfeiture of the water right, you should continue to use the water as described by your existing water right.

If the land is sold before the application is approved, the buyer's consent to the application will be required unless a recorded deed or other legal document clearly established that the water right was not conveyed in the sale.

Refer to the following page for a chart showing the steps and expected timelines for the processing of your application.

If you have any questions, please contact the Transfer Section at (503) 979-9931.

Cc: Watermaster Dist. #15, Susan M. Douthit (*via email*)
Nathan R. Reed, Agent
Douglas County

Enclosure

Application for Water Right Transfer

Evidence of Use Affidavit



Oregon Water Resources Department
725 Summer Street NE, Suite A
Salem, Oregon 97301-1266
(503) 986-0900
www.wrd.state.or.us

Please print legibly or type. Be as specific as possible. Attach additional pages if you need more spacing.
Supporting documentation must be attached.

State of Oregon)
County of DOUGLAS) ss

I, NATHAN REED, in my capacity as HYDROELECTRIC PLANT MANAGER,
mailing address 157 WEST BODIE STREET, ROSEBURG, OR 97471
telephone number (541)784-7191, being first duly sworn depose and say:

RECEIVED

MAY 23 2022

OWRD

1. My knowledge of the exercise or status of the water right is based on (check one):

☒ Personal observation ☐ Professional expertise

2. I attest that:

☒ Water was used during the previous five years on the **entire** place of use for
Certificate # 91395; **OR**

☐ My knowledge is specific to the use of water at the following locations within the last five years:

Certificate #	Township	Range	Mer	Sec	¼ ¼	Gov't Lot or DLC	Acres (if applicable)

OR

- ☐ Confirming Certificate # _____ has been issued within the past five years; **OR**
- ☐ Part or all of the water right was leased instream at some time within the last five years. The instream lease number is: _____ (Note: If the entire right proposed for transfer was not leased, additional evidence of use is needed for the portion not leased instream.); **OR**
- ☐ The water right is not subject to forfeiture and documentation that a presumption of forfeiture for non-use would be rebutted under ORS 540.610(2) is attached.
- ☐ Water has been used at the actual current point of diversion or appropriation for more than 10 years for Certificate # _____ (For Historic POD/POA Transfers)

(continues on reverse side)

3. The water right was used for: (e.g., crops, pasture, etc.): WATER STORAGE

4. I understand that if I do not attach one or more of the documents shown in the table below to support the above statements, my application will be considered incomplete.

RECEIVED

MAY 23 2022

Mark Reece
Signature of Affiant

5-12-22
Date

OWRD

Signed and sworn to (or affirmed) before me this 12th day of May, 2022.



D. Gresser
Notary Public for Oregon

My Commission Expires: 6/16/23

Supporting Documents	Examples
<input type="checkbox"/> Copy of a water right certificate that has been issued within the last five years. (not a remaining right certificate)	Copy of confirming water right certificate that shows issue date
<input type="checkbox"/> Copies of receipts from sales of irrigated crops or for expenditures related to use of water	<ul style="list-style-type: none">● Power usage records for pumps associated with irrigation use● Fertilizer or seed bills related to irrigated crops● Farmers Co-op sales receipt
<input type="checkbox"/> Records such as FSA crop reports, irrigation district records, NRCS farm management plan, or records of other water suppliers	<ul style="list-style-type: none">● District assessment records for water delivered● Crop reports submitted under a federal loan agreement● Beneficial use reports from district● IRS Farm Usage Deduction Report● Agricultural Stabilization Plan● CREP Report
<input checked="" type="checkbox"/> Aerial photos containing sufficient detail to establish location and date of photograph	Multiple photos can be submitted to resolve different areas of a water right. If the photograph does not print with a "date stamp" or without the source being identified, the date of the photograph and source should be added. Sources for aerial photos: OSU – www.oregonexplorer.info/imagery OWRD – www.wrd.state.or.us Google Earth – earth.google.com TerraServer – www.terra-server.com
<input type="checkbox"/> Approved Lease establishing beneficial use within the last 5 years	Copy of instream lease or lease number

Land Use Information Form



Oregon Water Resources Department
725 Summer Street NE, Suite A
Salem, Oregon 97301-1266
(503) 986-0900
www.wrd.state.or.us

RECEIVED

MAY 23 2022

OWRD

Applicant(s): Douglas County Natural Resources

Mailing Address: 1036 SE Douglas Ave, Room 306

City: Roseburg

State: OR

Zip Code: 97470

Daytime Phone: 541-440-4255

A. Land and Location

Please include the following information for all tax lots where water will be diverted (taken from its source), conveyed (transported), and/or used or developed. Applicants for municipal use, or irrigation uses within irrigation districts may substitute existing and proposed service-area boundaries for the tax-lot information requested below.

Township	Range	Section	¼ ¼	Tax Lot #	Plan Designation (e.g., Rural Residential/RR-5)	Water to be:	Proposed Land Use:
<u>See</u>	<u>Attach</u>	<u>ed</u>				<input type="checkbox"/> Diverted <input type="checkbox"/> Conveyed <input checked="" type="checkbox"/> Used	
						<input type="checkbox"/> Diverted <input type="checkbox"/> Conveyed <input type="checkbox"/> Used	
						<input type="checkbox"/> Diverted <input type="checkbox"/> Conveyed <input type="checkbox"/> Used	
						<input type="checkbox"/> Diverted <input type="checkbox"/> Conveyed <input type="checkbox"/> Used	

List all counties and cities where water is proposed to be diverted, conveyed, and/or used or developed:

Douglas

B. Description of Proposed Use

Type of application to be filed with the Water Resources Department:

- ☐ Permit to Use or Store Water ☒ Water Right Transfer ☐ Permit Amendment or Ground Water Registration Modification
☐ Limited Water Use License ☐ Allocation of Conserved Water ☐ Exchange of Water

Source of water: ☐ Reservoir/Pond ☐ Ground Water ☒ Surface Water (name) Galesville Reservoir (R-9964)

Estimated quantity of water needed: 16,424 ☐ cubic feet per second ☐ gallons per minute ☒ acre-feet

Intended use of water: ☐ Irrigation ☐ Commercial ☐ Industrial ☐ Domestic for _____ household(s)
☐ Municipal ☐ Quasi-Municipal ☐ Instream ☒ Other Multiple Purpose

Briefly describe:

Requesting Transfer in Character of Use from Recreation to Multiple Purpose for better utilization of Reservoir Volume.

Note to applicant: If the Land Use Information Form cannot be completed while you wait, please have a local government representative sign the receipt at the bottom of the next page and include it with the application filed with the Water Resources Department.

See bottom of Page 3. →

MAY 23 2022

OWRD

For Local Government Use Only

The following section must be completed by a planning official from each county and city listed unless the project will be located entirely within the city limits. In that case, only the city planning agency must complete this form. This deals only with the local land-use plan. Do not include approval for activities such as building or grading permits.

Please check the appropriate box below and provide the requested information

- ☒ Land uses to be served by the proposed water uses (including proposed construction) are allowed outright or are not regulated by your comprehensive plan. Cite applicable ordinance section(s): 3.29.050.6
- ☐ Land uses to be served by the proposed water uses (including proposed construction) involve discretionary land-use approvals as listed in the table below. (Please attach documentation of applicable land-use approvals which have already been obtained. Record of Action/land-use decision and accompanying findings are sufficient.) **If approvals have been obtained but all appeal periods have not ended, check "Being pursued."**

Type of Land-Use Approval Needed (e.g., plan amendments, rezones, conditional-use permits, etc.)	Cite Most Significant, Applicable Plan Policies & Ordinance Section References	Land-Use Approval:	
		<input type="checkbox"/> Obtained <input type="checkbox"/> Denied	<input type="checkbox"/> Being Pursued <input type="checkbox"/> Not Being Pursued
		<input type="checkbox"/> Obtained <input type="checkbox"/> Denied	<input type="checkbox"/> Being Pursued <input type="checkbox"/> Not Being Pursued
		<input type="checkbox"/> Obtained <input type="checkbox"/> Denied	<input type="checkbox"/> Being Pursued <input type="checkbox"/> Not Being Pursued
		<input type="checkbox"/> Obtained <input type="checkbox"/> Denied	<input type="checkbox"/> Being Pursued <input type="checkbox"/> Not Being Pursued
		<input type="checkbox"/> Obtained <input type="checkbox"/> Denied	<input type="checkbox"/> Being Pursued <input type="checkbox"/> Not Being Pursued

Local governments are invited to express special land-use concerns or make recommendations to the Water Resources Department regarding this proposed use of water below, or on a separate sheet.

Name: La Dona Bresser Title: Planner

Signature: [Signature] Phone: 541-440-4289 Date: 5/12/22

Government Entity: D.C. Planning

Note to local government representative: Please complete this form or sign the receipt below and return it to the applicant. If you sign the receipt, you will have 30 days from the Water Resources Department's notice date to return the completed Land Use Information Form or WRD may presume the land use associated with the proposed use of water is compatible with local comprehensive plans.



Receipt for Request for Land Use Information

Applicant name: _____

City or County: _____ Staff contact: _____

Signature: _____ Phone: _____ Date: _____

The area inundated by the reservoir is located within:

Twp	Rng	Mer	Sec	Q-Q	GLot
31 S	4 W	WM	27	SW NE	6
31 S	4 W	WM	27	NW NW	
31 S	4 W	WM	27	SW NW	
31 S	4 W	WM	27	SE NW	5
31 S	4 W	WM	27	NE SW	
31 S	4 W	WM	27	NW SW	
31 S	4 W	WM	27	SW SW	
31 S	4 W	WM	27	SE SW	
31 S	4 W	WM	27	NW SE	
31 S	4 W	WM	27	SW SE	
31 S	4 W	WM	28	NE NE	
31 S	4 W	WM	28	SW NE	
31 S	4 W	WM	28	SE NE	
31 S	4 W	WM	28	NE SE	
31 S	4 W	WM	28	NW SE	
31 S	4 W	WM	28	SW SE	
31 S	4 W	WM	28	SE SE	
31 S	4 W	WM	34	NE NE	
31 S	4 W	WM	34	NW NE	
31 S	4 W	WM	34	SW NE	
31 S	4 W	WM	34	SE NE	
31 S	4 W	WM	34	NE NW	
31 S	4 W	WM	34	NW NW	
31 S	4 W	WM	34	SW NW	
31 S	4 W	WM	34	SE NW	

Twp	Rng	Mer	Sec	Q-Q	GLot
31 S	4 W	WM	34	NE SE	
31 S	4 W	WM	34	SE SE	
31 S	4 W	WM	35	SW NW	
31 S	4 W	WM	35	NW SW	
31 S	4 W	WM	35	SW SW	
32 S	4 W	WM	2	SW NE	
32 S	4 W	WM	2	SE NE	
32 S	4 W	WM	2	NW NW	
32 S	4 W	WM	2	SW NW	
32 S	4 W	WM	2	SE NW	
32 S	4 W	WM	3	NE NE	

RECEIVED




MAY 23 2022

OWRD

GALESVILLE RESERVOIR

GOOGLE EARTH HISTORY PHOTO
MAY 2019

Legend

-  Chief Miwaleta Campground
-  Galesville Reservoir
-  Reservoir Rim

Chief Miwaleta Campground

Galesville Reservoir

Cow Creek

QWRD

MAY 23 2012

RECEIVED

36

36

36

N

1 mi

**STATE OF OREGON
WATER RESOURCES DEPARTMENT**

725 Summer St. N.E. Ste. A
SALEM, OR 97301-4172

(503) 986-0900 / (503) 986-0904 (fax)

RECEIPT # **138237**

INVOICE # _____

RECEIVED FROM: Douglas County
BY: Oregon

APPLICATION	
PERMIT	
TRANSFER	T-14010

CASH: ☐ CHECK: # 776982 OTHER: (IDENTIFY) ☐

TOTAL REC'D \$ 1,360.00

1083 TREASURY 4170 WRD MISC CASH ACCT

0407 COPIES \$
OTHER: (IDENTIFY) \$
0243 I/S Lease _____ 0244 Muni Water Mgmt. Plan _____ 0245 Cons. Water _____

4270 WRD OPERATING ACCT

MISCELLANEOUS 46110

0407 COPY & TAPE FEES \$
0410 RESEARCH FEES \$
0408 MISC REVENUE: (IDENTIFY) \$
TC162 DEPOSIT LIAB. (IDENTIFY) \$
0240 EXTENSION OF TIME \$

WATER RIGHTS:

EXAM FEE	
\$	0202
\$	0204
\$ <u>1,360.00</u>	

RECORD FEE	
\$	
\$	

0205 TRANSFER

WELL CONSTRUCTION

EXAM FEE	
\$	0219
	0220

LICENSE FEE	
\$	
\$	

0218 WELL DRILL CONSTRUCTOR
LANDOWNER'S PERMIT
OTHER (IDENTIFY) _____

0536 TREASURY 0437 WELL CONST. START FEE

0211 WELL CONST START FEE \$ CARD# _____
0210 MONITORING WELLS \$ CARD# _____
OTHER (IDENTIFY) _____

0607 TREASURY 0467 HYDRO ACTIVITY LIC NUMBER

0233 POWER LICENSE FEE (FW/WRD) \$
0231 HYDRO LICENSE FEE (FW/WRD) \$
HYDRO APPLICATION \$

TREASURY OTHER / RDX

FUND _____ TITLE _____
OBJ. CODE _____ VENDOR # _____
DESCRIPTION \$

RECEIPT: **138237**

DATED: 5-23-2022 BY: [Signature]

Application for Permanent Water Right Transfer



Oregon Water Resources Department
725 Summer Street NE, Suite A
Salem, Oregon 97301-1266
(503) 986-0900
www.oregon.gov/OWRD

Part 1 of 5 – Minimum Requirements Checklist

This transfer application will be returned if Parts 1 through 5 and all required attachments are not completed and included.

For questions, please call (503) 986-0900, and ask for Transfer Section.

RECEIVED

MAY 23 2022

OWRD

Check all items included with this application. (N/A = Not Applicable)

- ☒ Part 1 – Completed Minimum Requirements Checklist.
- ☒ Part 2 – Completed Transfer Application Map Checklist.
- ☒ Part 3 – Application Fee, payable by check to the Oregon Water Resources Department, and completed Fee Worksheet, page 3. Try the new online fee calculator at:
http://apps.wrd.state.or.us/apps/misc/wrd_fee_calculator.
- ☒ Part 4 – Completed Applicant Information and Signature.
- ☒ Part 5 – Information about Water Rights to be Transferred: **How many water rights are to be transferred? 1 List them here: 91395**
Please include a separate Part 5 for each water right. (See instructions on page 6)
NOTE: A separate transfer application is required for each water right unless the criteria in OAR 690-380-3220 are met.

Attachments:

- ☒ Completed Transfer Application Map.
- ☒ Completed Evidence of Use Affidavit and supporting documentation.
- ☐ ☒ N/A Affidavit(s) of Consent from Landowner(s) (if the applicant does not own the land the water right is on.)
- ☐ ☒ N/A Supplemental Form D – For water rights served by or issued in the name of an irrigation district. Complete when the transfer applicant is not the irrigation district.
- ☒ ☐ N/A Oregon Water Resources Department's Land Use Information Form with approval and signature (or signed land use form receipt stub) from each local land use authority in which water is to be diverted, conveyed, and/or used. Not required if water is to be diverted, conveyed, and/or used only on federal lands or if all of the following apply: a) a change in place of use only, b) no structural changes, c) the use of water is for irrigation only, and d) the use is located within an irrigation district or an exclusive farm use zone.
- ☐ ☒ N/A Water Well Report/Well Log for changes in point(s) of appropriation (well(s)) or additional point(s) of appropriation.
- ☐ ☒ N/A Geologist Report for a change from a surface water point of diversion to a ground water point of appropriation (well), if the proposed well is more than 500' from the surface water source and more than 1000' upstream or downstream from the point of diversion. See OAR 690-380-2130 for requirements and applicability.

(For Staff Use Only)

WE ARE RETURNING YOUR APPLICATION FOR THE FOLLOWING REASON(S):

- | | |
|--|--|
| <input type="checkbox"/> Application fee not enclosed/insufficient | <input type="checkbox"/> Map not included or incomplete |
| <input type="checkbox"/> Land Use Form not enclosed or incomplete | <input type="checkbox"/> Evidence of Use Form not enclosed or incomplete |
| <input type="checkbox"/> Additional signature(s) required | <input type="checkbox"/> Part _____ is incomplete |

Other/Explanation _____

Staff: _____ 503- _____ Date: ____/____/____

Part 2 of 5 – Transfer Application Map

Your transfer application will be returned if any of the map requirements listed below are not met.

Please be sure that the transfer application map you submit includes all the required items and matches the existing water right map. Check all boxes that apply.

- ☒ ☐ N/A Certified Water Right Examiner (CWRE) Stamp and Original Signature. For a list of CWREs, see http://apps.wrd.state.or.us/apps/wr/cwre_license_view/. CWRE stamp and signature are not required for substitutions.
- ☐ ☒ N/A If **more than three** water rights are involved, separate maps are needed for each water right.
- ☒ Permanent quality printed with dark ink on good quality paper.
- ☒ The size of the map can be 8½ x 11 inches, 8½ x 14 inches, 11 x 17 inches, or up to 30 x 30 inches. For 30 x 30 inch maps, one extra copy is required.
- ☒ A north arrow, a legend, and scale.
- ☒ The scale of the map must be: 1 inch = 400 feet, 1 inch = 1,320 feet, the scale of the Final Proof/Claim of Beneficial Use Map (the map used when the permit was certificated), the scale of the county assessor map if the scale is not smaller than 1 inch = 1,320 feet, or a scale that has been pre-approved by the Department.
- ☒ Township, Range, Section, ¼ ¼, DLC, Government Lot, and other recognized public land survey lines.
- ☒ Tax lot boundaries (property lines) are required. Tax lot numbers are recommended.
- ☒ Major physical features including rivers and creeks showing direction of flow, lakes and reservoirs, roads, and railroads.
- ☒ Major water delivery system features from the point(s) of diversion/appropriation such as main pipelines, canals, and ditches.
- ☐ na Existing place of use that includes separate hachuring for each water right, priority date, and use including number of acres in each quarter-quarter section, government lot, or in each quarter-quarter section as projected within government lots, donation land claims, or other recognized public land survey subdivisions. If less than the entirety of the water right is being changed, a separate hachuring is needed for lands left unchanged.
- ☐ ☒ N/A Proposed place of use that includes separate hachuring for each water right, priority date, and use including number of acres in each quarter-quarter section, government lot, or in each quarter-quarter section as projected within government lots, donation land claims, or other recognized public land survey subdivisions.
- ☒ Existing point(s) of diversion or well(s) with distance and bearing or coordinates from a recognized survey corner. This information can be found in your water right certificate or permit.
- ☐ ☒ N/A If you are proposing a change in point(s) of diversion or well(s), show the proposed location and label it clearly with distance and bearing or coordinates. If GPS coordinates are used, latitude-longitude coordinates may be expressed as either degrees-minutes-seconds with at least one digit after the decimal (example – 42°32'15.5") or degrees-decimal with five or more digits after the decimal (example – 42.53764°).

Part 3 of 5 – Fee Worksheet

FEE WORKSHEET for PERMANENT TRANSFER (except Substitution)			
1	Base Fee (includes one type of change to one water right for up to 1 cfs)	1	\$1,360
2	Types of change proposed: <input type="checkbox"/> Place of Use <input checked="" type="checkbox"/> Character of Use <input type="checkbox"/> Point of Diversion/Appropriation Number of above boxes checked = <u>1 (2a)</u> Subtract 1 from the number in line 2a = <u>0 (2b)</u> <i>If only one change, this will be 0</i> Multiply line 2b by \$1090 and enter »	2	0
3	Number of water rights included in transfer <u>1 (3a)</u> Subtract 1 from the number in 3a above: <u>0 (3b)</u> <i>If only one water right this will be 0</i> Multiply line 3b by \$610 and enter »	3	0
4	Do you propose to add or change a well, or change from a surface water POD to a well? <input checked="" type="checkbox"/> No: enter 0 <input type="checkbox"/> Yes: enter \$480 for the 1 st well to be added or changed _____ (4a) Do you propose to add or change additional wells? <input checked="" type="checkbox"/> No: enter 0 <input type="checkbox"/> Yes: multiply the number of additional wells by \$410 _____ (4b) Add line 4a to line 4b and enter »	4	0
5	Do you propose to change the place of use or character of use? <input type="checkbox"/> No: enter 0 on line 5 <input checked="" type="checkbox"/> Yes: enter the cfs for the portions of the rights to be transferred (see below*): <u>0 (5a)</u> Subtract 1.0 from the number in 5a above: <u>-1 (5b)</u> If 5b is 0 or less, enter 0 on line 5 » If 5b is greater than 0, round up to the nearest whole number: <u>0 (5c)</u> and multiply 5c by \$410, then enter on line 5 »	5	0
6	Add entries on lines 1 through 5 above » » » » » » » » » » Subtotal:	6	\$1,360
7	Is this transfer: <input type="checkbox"/> necessary to complete a project funded by the Oregon Watershed Enhancement Board (OWEB) under ORS 541.932? <input type="checkbox"/> endorsed in writing by ODFW as a change that will result in a net benefit to fish and wildlife habitat? If one or more boxes is checked, multiply line 6 by 0.5 and enter on line 7 » If no box is applicable, enter 0 on line 7 »	7	0
8	Subtract line 7 from line 6 » Transfer Fee:	8	\$1,360

RECEIVED
MAY 23 2022
OWRD

*Example for Line 5a calculation to transfer 45.0 acres of Primary Certificate 12345 (total 1.25 cfs for 100 acres) and 45.0 acres of Supplemental Certificate 87654 (1/80 cfs per acre) on the same land:

- For irrigation calculate cfs for each water right involved as follows:
 - Divide total authorized cfs by total acres in the water right (for C12345, $1.25 \text{ cfs} \div 100 \text{ ac}$); then multiply by the number of acres to be transferred to get the transfer cfs ($\times 45 \text{ ac} = 0.56 \text{ cfs}$).
 - If the water right certificate does not list total cfs, but identifies the allowable use as 1/40 or 1/80 of a cfs per acre; multiply number of acres proposed for change by either 0.025 (1/40) or 0.0125 (1/80). (For C87654, $45.0 \text{ ac} \times 0.0125 \text{ cfs/ac} = 0.56 \text{ cfs}$)
- Add cfs for the portions of water rights on all the land included in the transfer; however do not count cfs for supplemental rights on acreage for which you have already calculated the cfs fee for the primary right on the same land. The fee should be assessed only once for each "on the ground" acre included in the transfer. (In this example, blank 5a would be only 0.56 cfs, since both rights serve the same 45.0 acres. Blank 5b would be 0 and Line 5 would then also become 0).

FEE WORKSHEET for SUBSTITUTION			
1	Base Fee (includes change to one well)	1	\$990.00
2	Number of wells included in substitution _____ (2a) Subtract 1 from the number in 2a above: _____ (2b) <i>If only one well this will be 0</i> Multiply line 2b by \$480 and enter »	2	
3	Add entries on lines 1 through 2 above » » » » » » Fee for Substitution:	3	

Part 4 of 5 – Applicant Information and Signature

RECEIVED

MAY 23 2022

Applicant Information

APPLICANT/BUSINESS NAME DOUGLAS COUNTY NATURAL RESOURCES (Water Resources Survey)		PHONE NO. 541-440-4255	ADDITIONAL CONTACT NO. OWRD
ADDRESS 1036 SE DOUGLAS AVE, ROOM 306			FAX NO. 541-440-6264
CITY ROSEBURG	STATE OR	ZIP 97470	E-MAIL nrreed@co.douglas.or.us
BY PROVIDING AN E-MAIL ADDRESS, CONSENT IS GIVEN TO RECEIVE ALL CORRESPONDENCE FROM THE DEPARTMENT ELECTRONICALLY. COPIES OF THE FINAL ORDER DOCUMENTS WILL ALSO BE MAILED.			

Agent Information – The agent is authorized to represent the applicant in all matters relating to this application.

AGENT/BUSINESS NAME Nathan Reed		PHONE NO. 541-784-7191	ADDITIONAL CONTACT NO. NA
ADDRESS 157 West Bodie Street			FAX NO. NA
CITY Roseburg	STATE OR	ZIP 97471	E-MAIL nreed68@hotmail.com
BY PROVIDING AN E-MAIL ADDRESS, CONSENT IS GIVEN TO RECEIVE ALL CORRESPONDENCE FROM THE DEPARTMENT ELECTRONICALLY. COPIES OF THE FINAL ORDER DOCUMENTS WILL ALSO BE MAILED.			

Explain in your own words what you propose to accomplish with this transfer application, and why:
Requesting a transfer of Character of Use for 16,424 AF currently listed as Recreation, in Galesville Reservoir under Reservoir Permit, R-9964, to Multiple Purpose for more thorough utilization of the reservoir.

If you need additional space, continue on a separate piece of paper and attach to the application as "Attachment 1".

Check One Box

- ☒ By signing this application, I understand that, upon receipt of the draft preliminary determination and prior to Department approval of the transfer, I will be required to provide landownership information and evidence that I am authorized to pursue the transfer as identified in OAR 690-380-4010(5); **OR**
- ☐ I affirm the applicant is a municipality as defined in ORS 540.510(3)(b) and that the right is in the name of the municipality or a predecessor; **OR**
- ☐ I affirm the applicant is an entity with the authority to condemn property and is acquiring by condemnation the property to which the water right proposed for transfer is appurtenant and have supporting documentation.

MAY 23 2022

OWRD

By my signature below, I confirm that I understand:

- Prior to Department approval of the transfer application, I may be required to submit payment to the Department for publication of a notice in a newspaper with general circulation in the area where the water right is located, once per week for two consecutive weeks. If more than one qualifying newspaper is available, I suggest publishing the notice in the following newspaper: News Review.
- Amendments to the application may only be made in response to the Department's Draft Preliminary Determination (DPD). The applicant will have a period of at least 30 days to amend the application to address any issues identified by the Department in the DPD, or to withdraw the application. Note that amendments may be subject to additional fees, pursuant to ORS 536.050.
- Failure to complete an approved change in place of use and/or change in character of use, will result in loss of the water right (OAR 690-380-6010).
- Refunds may only be granted upon request and, as set forth in ORS 536.050(4)(a), if the Director determines that a refund of all or part of a fee is appropriate in the interests of fairness to the public or necessary to correct an error of the Department.

I (we) affirm that the information contained in this application is true and accurate.


Applicant signature

Scott Adams - Director
Print Name (and Title if applicable)

5/11/2022
Date

Applicant signature

Print Name (and Title if applicable)

Date

Is the applicant the sole owner of the land on which the water right, or portion thereof, proposed for transfer is located? ☒ Yes ☐ No*

**If NO, include signatures of all deeded landowners (and mailing and/or e-mail addresses if different than the applicant's) or attach affidavits of consent (and mailing and/or e-mail addresses) from all landowners or individuals/entities to which the water right(s) were conveyed.*

Check the following boxes that apply:

- ☒ The applicant is responsible for completion of change(s). Notices and correspondence should continue to be sent to the applicant.
- ☐ The receiving landowner will be responsible for completing the proposed change(s) after the final order is issued. Copies of notices and correspondence should be sent to this landowner.
- ☐ Both the receiving landowner and applicant will be responsible for completion of change(s). Copies of notices and correspondence should be sent to this landowner and the applicant.

At this time, are the lands in this transfer application in the process of being sold? ☐ Yes ☒ No

If YES, and you know who the new landowner will be, please complete the receiving landowner information table below. If you do not know who the new landowner will be, then a request for assignment will have to be filed for at a later date.

If a property sells, the certificated water right(s) located on the land belong to the new owner, unless a sale agreement or other document states otherwise. For more information see:

https://www.oregon.gov/owrd/WRDFormsPDF/Transfer_Property_Transactions.pdf

RECEIVING LANDOWNER NAME			PHONE NO.	ADDITIONAL CONTACT NO.
ADDRESS			FAX NO.	
CITY	STATE	ZIP	E-MAIL	
Describe any special ownership circumstances:				
The confirming Certificate shall be issued in the name of: <input type="checkbox"/> Applicant <input type="checkbox"/> Receiving Landowner				

☐ Check here if any of the water rights proposed for transfer are or will be located within or served by an irrigation or other water district. (Tip: Complete and attach Supplemental Form D.)

IRRIGATION DISTRICT NAME	ADDRESS	
CITY	STATE	ZIP


☐ Check here if water for any of the rights supplied under a water service agreement or other contract for stored water with a federal agency or other entity.

RECEIVED

MAY 23 2022

ENTITY NAME	ADDRESS	
CITY	STATE	ZIP

OWRD

 To meet State Land Use Consistency Requirements, you must list all county, city, municipal corporation, or tribal governments within whose jurisdiction water will be diverted, conveyed or used.

ENTITY NAME Douglas County	ADDRESS 1036 SE Douglas Ave	
CITY Roseburg	STATE OR	ZIP 97470

ENTITY NAME	ADDRESS	
CITY	STATE	ZIP

Part 5 of 5 – Water Right Information

Please use a separate Part 5 for each water right being changed. See instructions on page 6, to copy and paste additional Part 5s, or to add additional rows to tables within the form.

CERTIFICATE # **91395**

RECEIVED

Description of Water Delivery System

MAY 23 2022

System capacity: _____ cubic feet per second (cfs) **OR**
 _____ gallons per minute (gpm)

OWRD

Describe the current water delivery system or the system that was in place at some time within the last five years. Include information on the pumps, canals, pipelines, and sprinklers used to divert, convey, and apply the water at the authorized place of use. **Portion of reservoir storage under Reservoir Permit R-9964.**

Table 1. Location of Authorized and Proposed Point(s) of Diversion (POD) or Appropriation (POA)
 (Note: If the POD/POA name is not specified on the certificate, assign it a name or number here.)

POD/POA Name or Number	Is this POD/POA Authorized on the Certificate or is it Proposed?	If POA, OWRD Well Log ID# (or Well ID Tag # L-___)	Twp	Rng	Sec	¼	¼	Tax Lot, DLC or Gov't Lot	Measured Distances (from a recognized survey corner)
	<input type="checkbox"/> Authorized <input type="checkbox"/> Proposed								
	<input type="checkbox"/> Authorized <input type="checkbox"/> Proposed								
	<input type="checkbox"/> Authorized <input type="checkbox"/> Proposed								
	<input type="checkbox"/> Authorized <input type="checkbox"/> Proposed								

Check all type(s) of change(s) proposed below (change "CODES" are provided in parentheses):

- | | |
|--|---|
| <input type="checkbox"/> Place of Use (POU) | <input type="checkbox"/> Supplemental Use to Primary Use (S to P) |
| <input checked="" type="checkbox"/> Character of Use (USE) | <input type="checkbox"/> Point of Appropriation/Well (POA) |
| <input type="checkbox"/> Point of Diversion (POD) | <input type="checkbox"/> Additional Point of Appropriation (APOA) |
| <input type="checkbox"/> Additional Point of Diversion (APOD) | <input type="checkbox"/> Substitution (SUB) |
| <input type="checkbox"/> Surface Water POD to Ground Water POA (SW/GW) | <input type="checkbox"/> Government Action POD (GOV) |

Will all of the proposed changes affect the entire water right?

- ☐ Yes Complete only the Proposed ("to" or "on" lands) section of Table 2 on the next page. Use the "CODES" listed above to describe the proposed changes.
- ☒ No Complete all of Table 2 to describe the portion of the water right to be changed.

Please use and attach additional pages of Table 2 as needed.
See page 6 for instructions.

Do you have questions about how to fill-out the tables?
Contact the Department at 503-986-0900 and ask for Transfer Staff.

Table 2. Description of Changes to Water Right Certificate # 91395

List the change proposed for the acreage in each ¼ ¼. If more than one change is proposed, specify the acreage associated with each change.
If there is more than one POD/POA involved in the proposed changes, specify the acreage associated with each POD/POA.


AUTHORIZED (the "from" or "off" lands) The listing that appears on the certificate BEFORE PROPOSED CHANGES List only that part or portion of the water right that will be changed.											Proposed Changes (see "CODES" from previous page)	PROPOSED (the "to" or "on" lands) The listing as it would appear AFTER PROPOSED CHANGES are made.														
Twp	Rng	Sec	¼ ¼	Tax Lot	Gvt Lot or DLC	Acres	Type of USE listed on Certificate	POD(s) or POA(s) (name or number from Table 1)	Priority Date	Twp		Rng	Sec	¼ ¼	Tax Lot	Gvt Lot or DLC	Acres	New Type of USE	POD(s)/ POA(s) to be used (from Table 1)	Priority Date						
EXAMPLE																										
2	S	9	E	15	NE	NW	100		15.0	Irrigation	POD #1 POD #2	1901	POU/POD	2	S	9	E	1	NW	NW	500	1	10.0		POD #5	1901
														2	S	9	E	2	SW	NW	500		5.0		POD #6	1901
*										Recreation		1981	COU	*										Multi Purpose		1981
TOTAL ACRES:														TOTAL ACRES:												

Additional remarks: * Refer to area inundated under certificate 91395.

For Place of Use or Character of Use Changes

Are there other water right certificates, water use permits or ground water registrations associated with the "from" or the "to" lands? ☒ Yes ☐ No

If YES, list the certificate, water use permit, or ground water registration numbers: **91396**.

 Pursuant to ORS 540.510, any "layered" water use such as an irrigation right that is supplemental to a primary right proposed for transfer must be included in the transfer or be cancelled. Any change to a ground water registration must be filed separately in a ground water registration modification application.

For Substitution (ground water supplemental irrigation will be substituted for surface water primary irrigation)

Ground water supplemental Permit or Certificate # _____;

Surface water primary Certificate # _____.

RECEIVED**MAY 23 2022****For a change from Supplemental Irrigation Use to Primary Irrigation Use**

Identify the primary certificate to be cancelled. Certificate # _____

OWRD**For a change in point(s) of appropriation (well(s)) or additional point(s) of appropriation:**

- ☐ Well log(s) are attached for each authorized and proposed well(s) that are clearly labeled and associated with the corresponding well(s) in Table 1 above and on the accompanying application map.

Tip: You may search for well logs on the Department's web page at:

http://apps.wrd.state.or.us/apps/gw/well_log/Default.aspx

AND/OR

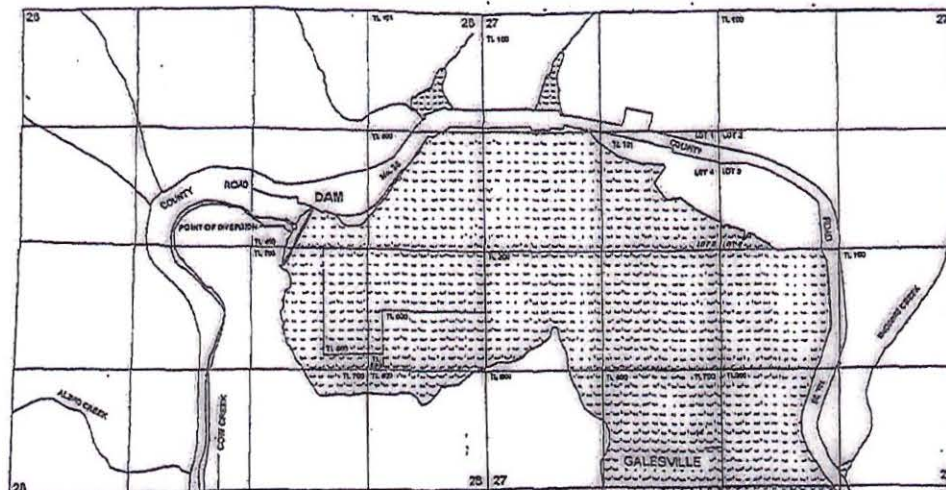
- ☐ Describe the construction of the authorized and proposed well(s) in Table 3 for any wells that do not have a well log. For *proposed wells not yet constructed or built*, provide "a best estimate" for each requested information element in the table. The Department recommends you consult a licensed well driller, geologist, or certified water right examiner to assist with assembling the information necessary to complete Table 3.

Table 3. Construction of Point(s) of Appropriation

Any well(s) in this listing must be clearly tied to corresponding well(s) described in Table 1 and shown on the accompanying application map. Failure to provide the information will delay the processing of your transfer application until it is received. The information is necessary for the department to assess whether the proposed well(s) will access the same source aquifer as the authorized point(s) of appropriation (POA). The Department is prohibited by law from approving POA changes that do not access the same source aquifer.

Proposed or Authorized POA Name or Number	Is well already built? (Yes or No)	If an existing well: OWRD Well ID Tag No. L-____	Total well depth	Casing Diameter	Casing Intervals (feet)	Seal depth(s) (intervals)	Perforated or screened intervals (in feet)	Static water level of completed well (in feet)	Source aquifer (sand, gravel, basalt, etc.)	Well-specific rate (cfs or gpm). If less than full rate of water right

SUPERSEDING



APPLICATION FOR A WATER RIGHT TRANSFER
IN THE NAME OF
DOUGLAS COUNTY NATURAL RESOURCES

PERMIT No. R - 9964

CERTIFICATE No. 91395

TOWNSHIPS 31 AND 32 SOUTH, RANGE 4 WEST, W.M.

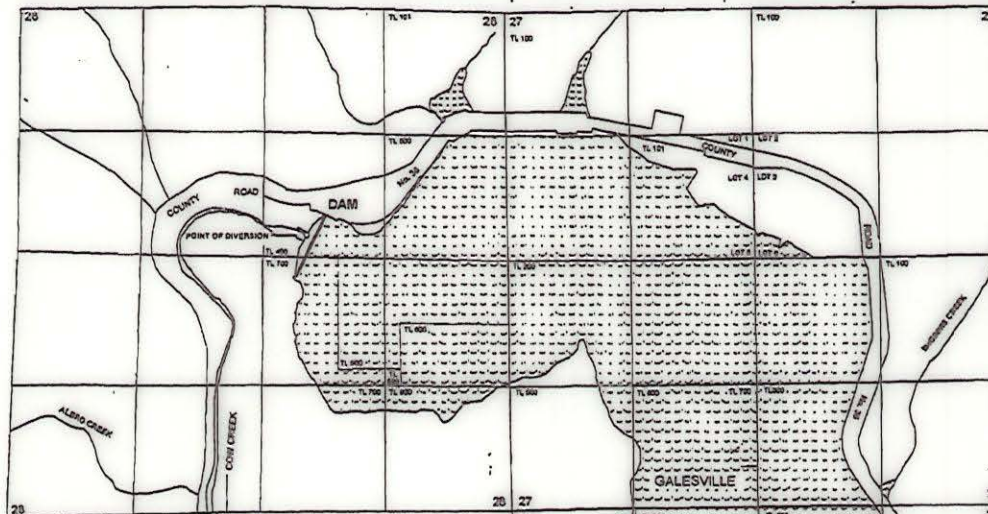
THE GALESVILLE DAM (RESERVOIR) OUTLET OR POINT OF DIVERSION IS LOCATED 100 FEET NORTH AND 3000 FEET EAST FROM THE WEST QUARTER CORNER OF SECTION 28; BEING WITHIN THE SW¼ NE¼ OF SECTION 28, TOWNSHIP 31 SOUTH, RANGE 4 WEST, W.M.; DOUGLAS COUNTY.

16424 RECREATION
THE COUNTY PROPOSES TO TRANSFER 4000 ACRE FEET OF IRRIGATION STORAGE TO 4000 ACRE FEET OF MULTI-PURPOSE STORAGE.

16424

THE PURPOSE OF THIS MAP IS TO IDENTIFY THE LOCATION OF THE WATER RIGHT. IT DOES NOT INTEND TO PROVIDE INFORMATION RELATIVE TO THE LOCATION OF PROPERTY OWNERSHIP & BOUNDARY LINES.

SUPERSEDED



1 INCH = 1320 FEET

**APPLICATION FOR A WATER RIGHT TRANSFER
IN THE NAME OF
DOUGLAS COUNTY NATURAL RESOURCES**

PERMIT No. R - 9964

CERTIFICATE No. 91395

TOWNSHIPS 31 AND 32 SOUTH, RANGE 4 WEST, W.M.

THE GALESVILLE DAM (RESERVOIR) OUTLET OR POINT OF DIVERSION IS LOCATED 180 FEET NORTH AND 3030 FEET EAST FROM THE WEST QUARTER CORNER OF SECTION 28; BEING WITHIN THE SW¼ NE¼ OF SECTION 28, TOWNSHIP 31 SOUTH, RANGE 4 WEST, W.M.; DOUGLAS COUNTY.

THE COUNTY PROPOSES TO TRANSFER 4000 ACRE FEET OF IRRIGATION STORAGE TO 4000 ACRE FEET OF MULTI-PURPOSE STORAGE.

**RECEIVED
MAY 23 2022
OWRD**

THE PURPOSE OF THIS MAP IS TO IDENTIFY THE LOCATION OF THE WATER RIGHT. IT IS NOT INTENDED TO PROVIDE INFORMATION RELATIVE TO THE LOCATION OF PROPERTY OWNERSHIP BOUNDARY LINES.

Permanent Transfer Application Intake Completion Checklist

Check the Certificate(s) in WRIS

Transfer # T-14010

Checked by: <u>John</u> Date: <u>5/25/22</u>	Type of Change(s) Proposed: Mark the Proposed Changes	Substitution Gov Action	Supplemental to Primary Surface to Ground	POU <input checked="" type="checkbox"/> USE	POD POA	APOD APOA
Fee Received: <u>1360.00</u>						
Calculated Fee: <u>1360.00</u>			How many rights to be Transferred? Certificate # <u>91395</u>			
Additional Observations: _____						

If OK and complete, check box to the left; if **NOT**, fill in.

- ☒ 1. Is applicant information complete? Have all applicants listed at the top of the page signed at the bottom?
If no, what is missing? Whose signature is missing? _____
 - ☒ 2. Does applicant indicate the place of use is in or near an irrigation district? Is a Form D included? ☐ N/A.
Name of the district: Question / Do we need additional sign? or at PD?
 - ☒ 3. Part 5 of application, has the applicant(s) completed the entire page and does the information match the description of the explanation of the reasons for transfer on Part 4 of the application?
If no, you may need to contact the applicant or agent? _____
 - ☐ 4. Is there only one (1) water right included in this transfer application?
If no, are the criteria of OAR 690-380-3220 for more than one WR met? Yes or No _____
If no, then the transfer application **CANNOT** be accepted. See attached "3220" Decision Tree Flowchart.
 - ☒ 5. For multiple certificates do each of the certificates listed on Application Page 1 have their own separate completed Part 5 tables 1 & 2?
If no, which certificate(s) are missing a separate Part 5 tables 1 & 2? _____
 - ☒ 6. Is the map prepared and signed by a CWRE? Does the map meet requirements?
If no, what is missing? _____. Map waiver included? ☒ Yes ☐ No
 - ☒ 7. If a change in point of appropriation (POA), have the well logs been included? ☒ N/A.
 - ☒ 8. If a change in place of use (POU) within Umatilla County, have the applicant(s) provided a Supplemental Form U? ☒ N/A.
 - ☒ 9. If all boxes on this checklist are checked (with no remaining deficiencies identified), **ACCEPT** the application.
Put this application intake completeness check sheet in the transfer folder.
- OR: ☒ If all boxes to the left are **NOT** checked, then this application is deficient and **CANNOT** be accepted.
It should be returned and the deficiencies listed in the "staff" section at the bottom of Application Page 1, unless the applicant or agent can resolve the deficiencies within 2-3 days.

Actions taken: _____ Date: _____

Permanent Transfer Application Intake Completion Checklist

FEE WORKSHEET for PERMANENT TRANSFER (except Substitution)			
1	Base Fee (includes one type of change to one water right for up to 1 cfs)	1	\$1,360
	Types of change proposed: <input type="checkbox"/> Place of Use <input type="checkbox"/> Character of Use <input type="checkbox"/> Point of Diversion/Appropriation Number of above boxes checked = _____ (2a) Subtract 1 from the number in line 2a = _____ (2b) If only one change, this will be 0. 2 Multiply line 2b by \$1,090 and enter » » » » » » » » » » » » » » » »	2	0
3	Number of water rights included in transfer _____ (3a) Subtract 1 from the number in 3a above: _____ (3b) If only one water right this will be 0 Multiply line 3b by \$610 and enter » » » » » » » » » » » » » » » »	3	0
4	Do you propose to add or change a well, change from a surface water POD to a well, or Substitute a Suppl GW right for a Primary SW right? <input type="checkbox"/> No: enter 0 » <input type="checkbox"/> Yes = \$480 (4a) If YES: enter the number of wells being proposed: _____ (4b) Subtract 1 from the number in line 4b = _____ (4c) If only one well this will be 0. Multiply line 4c by \$410 = _____ (4d) Add lines 4a and 4d and enter » » » » » » » » » » » » » » » »	4	0
5	Do you propose to change the place of use or character of use? <input type="checkbox"/> No: enter 0 on line 5 » <input type="checkbox"/> Yes: enter the cfs for the portions of the rights to be transferred (see example below*): _____ (5a) Subtract 1.0 from the number in 5a above: _____ (5b) If 5b is 0 or less, enter 0 on line 5 » » » » » » » » » » » » » » » » If 5b is greater than 0, round up to the nearest whole number: _____ (5c) and multiply 5c by \$350, then enter on line 5 » » » » » » » » » » » » » » » »	5	0
6	Add entries on lines 1 through 5 above » » » » » » » » » » Subtotal:	6	0
7	Is this transfer: <input type="checkbox"/> necessary to complete a project funded by the Oregon Watershed Enhancement Board (OWEB) under ORS 541.932? <input type="checkbox"/> endorsed in writing by ODFW as a change that will result in a net benefit to fish and wildlife habitat? If one or more boxes is checked, multiply line 6 by 0.5 and enter on line 7 » » » If no box is applicable, enter 0 on line 7» » » » » » » » » » » » » » » »	7	0
8	Subtract line 7 from line 6 » » » » » » » » » » » Transfer Fee:	8	