

T-14057

Regular

T-14057

RA

Name Idaho Power Company
elo Kresta DavisAddress P.O. Box 70
Boise, ID 83707
kdavis2@idahopower.comChange in POU, APOD
Date Filed 7-29-2022
Initial notice date 8-9-2022
DPD issued date
PD issued date 5/13/2025
PD notice date 5/13/2025
Date of FO 7/23/2025 Vol 135 Page 147-151C-Date
COBU due date
COBU Received date
Certificate issuedAssignments:

Irrigation District

Agent Paul Garvin - garvin.hydrogeo@gmail.com

CWRE

CC's list Baker County

DESCRIPTION OF WATER RIGHT(s)

Name of Stream Snake RiverTrib. of Columbia RiverUse Irrigation County Baker

Quantity of water (CFS) No. of Acres

Name of ditch

App# S-169776 Per # S-50644 Cert # 80150 PR Date 12/9/1988

App# Per # Cert # PR Date

App# Per # Cert # PR Date

App# Per # Cert # PR Date

App# Per # Cert # PR Date

FEES PAID

Date	Amount	Receipt #
<u>07/29/22</u>	<u>2,450.00</u>	<u>138787</u>
<u>7-29-2022</u>	<u>\$125.00</u>	<u>138782</u>
<u>8-26-2022</u>	<u>\$1595.80</u>	<u>138998</u>

FEES REFUNDED

Date	Amount	Receipt #
------	--------	-----------

☐ - Oversized map - Location



Oregon

Tina Kotek, Governor

Water Resources Department

North Mall Office Building

725 Summer St NE, Suite A

Salem, OR 97301

Phone 503 986-0900

Fax 503 986-0904

July 23, 2025

Kresta Davis
PO BOX 70
Boise, ID 83707

REFERENCE: Transfer Application T-14057

Enclosed is a copy of the final order approving your water right transfer application.

The time allowed to complete the transfer is specified in the final order. YOU SHOULD GIVE PARTICULAR ATTENTION TO THE TIME LIMIT. The water right for any portion of the authorized change in character of use or change in place of use NOT carried out within the time allowed will be lost.

An extension of the time limit can be allowed only upon a showing that diligent effort has been made to complete the actual change(s) within the time allowed.

You are required to hire a Certified Water Rights Examiner (CWRE) to complete a Claim of Beneficial Use report and map which must be submitted to this Department within one year of the date you complete the change(s) or within one year of the completion date authorized in the transfer final order, whichever occurs first.

If you have any questions related to the approval of this transfer, you may contact your caseworker, Dante Luongo, by telephone at (971) 304-5006 or by e-mail at Dante.j.luongo@water.oregon.gov.

Sincerely,

David V. Jones Jr
Water Rights Services Support
Transfers and Conservation Section

cc: Marcy J. Osborn, Watermaster Dist. # 8 (via email)
Paul Garvin, Agent
Baker County, Local Government

Enclosure

**BEFORE THE WATER RESOURCES DEPARTMENT
OF THE
STATE OF OREGON**

In the Matter of Transfer Application)	FINAL ORDER
T-14057, Baker County)	APPROVING AN ADDITIONAL POINT OF
)	DIVERSION AND A CHANGE IN PLACE OF
)	USE

Authority

Oregon Revised Statutes (ORS) 540.505 to 540.580 establish the process in which a water right holder may submit a request to transfer the point of diversion, place of use, or character of use authorized under an existing water right. Oregon Administrative Rules (OAR) Chapter 690, Division 380 implement the statutes and provides the Department's procedures and criteria for evaluating transfer applications.

Applicant

IDAHO POWER COMPANY
KRESTA DAVIS
PO BOX 70
BOISE, ID 83707

Findings of Fact

1. On July 29, 2022, Idaho Power Company filed an application for an additional point of diversion and to change the place of use under Certificate 80150. The Department assigned the application number T-14057.
2. Notice of the application for transfer was published on August 9, 2022, pursuant to OAR 690-380-4000. No comments were filed in response to the notice.
3. On June 13, 2024, the Department sent a copy of the draft Preliminary Determination proposing to approve Transfer Application T-14057 to the applicant. The draft Preliminary Determination cover letter set forth a deadline of June July 13, 2024, for the applicant to respond. The applicant requested that the Department proceed with issuance of a Preliminary Determination and provided the necessary information to demonstrate that the applicant is authorized to pursue the transfer.
4. On March 6, 2025, the applicant's agent provided an updated map and amended application pages.

This final order is subject to judicial review by the Court of Appeals under ORS 183.482. Any petition for judicial review must be filed within the 60-day time period specified by ORS 183.482(1). Pursuant to ORS 536.075 and OAR 137-003-0675, you may petition for judicial review or petition the Director for reconsideration of this order. A petition for reconsideration may be granted or denied by the Director, and if no action is taken within 60 days following the date the petition was filed, the petition shall be deemed denied.

5. On May 13, 2025, the Department issued a Preliminary Determination proposing to approve Transfer Application T-14057 and sent a copy to the applicant. Additionally, notice of the Preliminary Determination for the transfer application was published in the Department's weekly notice on May 13, 2025, and in the East Oregonian newspaper on May 21 and 28, 2025, pursuant to ORS 540.520 and OAR 690-380-4020. No protests were filed in response to the notice.

6. The right to be transferred is as follows:

Certificate: 80150 in the name of IDAHO POWER COMPANY (perfected under Permit S-50644)

Use: IRRIGATION OF 1.28 ACRES

Priority Date: DECEMBER 9, 1988

Rate: 0.03 CUBIC FOOT PER SECOND

Limit/Duty: The amount of water used for irrigation, together with the amount secured under any other right existing for the same lands, is limited to ONE-FORTIETH of one cubic foot per second per acre, or its equivalent for each acre irrigated and shall be further limited to a diversion of not to exceed 4.0 acre-feet per acre for each acre irrigated during the irrigation season of each year.

Source: SNAKE RIVER, a tributary of COLUMBIA RIVER

Authorized Point of Diversion:

Twp	Rng	Mer	Sec	Q-Q	GLot	Measured Distances
7 S	48 E	WM	9	NW NW	5	PARK INTAKE - 1117 FEET SOUTH AND 1179 FEET EAST FROM THE NW CORNER OF SECTION 9

Authorized Place of Use:

IRRIGATION						
Twp	Rng	Mer	Sec	Q-Q	GLot	Acres
7 S	48 E	WM	9	NW NW	5	0.95
7 S	48 E	WM	9	SE NW	3	0.33
Total						1.28

7. Transfer Application T-14057 proposes an additional point of diversion approximately 1400 feet upstream to:

Twp	Rng	Mer	Sec	Q-Q	GLot	Measured Distances
7 S	48 E	WM	9	SE NW	5	SOUTH INTAKE – 2025 FEET SOUTH AND 1842 FEET EAST FROM THE NW CORNER OF SECTION 9

8. Transfer Application T-14057 also proposes to change the place of use of the right to:

IRRIGATION						
Twp	Rng	Mer	Sec	Q-Q	GLot	Acres
7 S	48 E	WM	9	SE NW	3	0.74
7 S	48 E	WM	9	SW NW	4	0.33
7 S	48 E	WM	9	NE SW		0.21
Total						1.28

9. The Oregon Department of Fish and Wildlife (ODFW) has determined that a fish screen is necessary at the new point of diversion to prevent fish from entering the diversion and that the diversion is not currently equipped with an appropriate fish screen. This diversion may be eligible for screening cost-share funds.

Transfer Review Criteria [OAR 690-380-0100(14), 690-380-4010(2), 690-380-2110(2) and 690-380-2200]

10. Water has been used within the last five years according to the terms and conditions of the right. There is no information in the record that would demonstrate that the right is subject to forfeiture under ORS 540.610.
11. A water delivery system sufficient to use the full amount of water allowed under the existing right was present within the five-year period prior to submittal of Transfer Application T-14057.
12. The water right is subject to transfer as defined in ORS 540.505(4) and OAR 690-380-0100(14).
13. The proposed point of diversion diverts water from the same source of surface water as the authorized point of diversion, as required by OAR 690-380-2110(2).
14. The proposed changes, as conditioned, would not result in enlargement of the rights.
15. The proposed changes, as conditioned, would not result in injury to other existing water rights.
16. All other application requirements are met.

Conclusions of Law

The additional point of diversion and change in place of use proposed in Transfer Application T-14057 appear to be consistent with the requirements of ORS 540.505 to 540.580 and OAR 690-380-5000.

Now, therefore, it is ORDERED:

1. The additional point of diversion and change in place of use proposed in Transfer Application T-14057 are approved.
2. The right to the use of the water is restricted to beneficial use at the place of use described and is subject to all other conditions and limitations contained in Certificate 80150 and any related decree.
3. Approval of this transfer application does not constitute nor grant legal access onto or through another person's property for purposes of accessing the new point of diversion or the new place of use.

4. Water right Certificate 80150 is cancelled. A new certificate will be issued describing that portion of the right not affected by this transfer.
5. The quantity of water diverted at the new additional point of diversion (South Intake) together with that diverted at the original point of diversion (Park Intake), shall not exceed the quantity of water lawfully available at the original point of diversion (Park Intake).
6. Water shall be acquired from the same source of surface water as the original point of diversion.
7. The former place of use of the transferred right shall no longer receive water under the right.
8. Water use measurement conditions:
 - a. Before water use may begin under this order, the water user shall install a totalizing flow meter, or, with prior approval of the Director, another suitable measuring device, at each point of diversion (new and existing).
 - b. The water user shall maintain the meters or measuring devices in good working order.
 - c. The water user shall allow the Watermaster access to the meters or measuring devices; provided however, where the meters or measuring devices are located within a private structure, the Watermaster shall request access upon reasonable notice.
9. Prior to diverting water, the water user shall install an approved fish screen at the new point of diversion and shall provide to the OWRD a written statement from Oregon Department of Fish and Wildlife (ODFW) that the installed screen meets the state's criteria, or that ODFW has determined a screen is not necessary.

The water user shall operate and maintain the fish screen at the new point of diversion consistent with ODFW's operational and maintenance standards. If ODFW determines the screen is not functioning properly and is unsuccessful in working with the water user to meet ODFW standards, ODFW may request that OWRD regulate the use of water until OWRD receives notification from ODFW that the fish screen is functioning properly.

10. Full beneficial use of the water shall be made, consistent with the terms of this order, on or before **October 1, 2026**. A Claim of Beneficial Use prepared by a Certified Water Right Examiner shall be submitted by the applicant to the Department within one year after the deadline for completion of the changes and full beneficial use of the water.

11. After satisfactory proof of beneficial use is received, a new certificate confirming the right transferred will be issued.

Dated in Salem, Oregon on JUL 23 2025


Lisa J. Jaramillo, Transfer and Conservation Section Manager, for
IVAN GALL, DIRECTOR
Oregon Water Resources Department

Mailing Date: JUL 24 2025

STATE OF OREGON

COUNTY OF BAKER

CERTIFICATE OF WATER RIGHT

THIS CERTIFICATE ISSUED TO

IDAHO POWER COMPANY
PO BOX 70
BOISE, ID 83707

confirms the right to use the waters of the SNAKE RIVER, a tributary of COLUMBIA RIVER for IRRIGATION of 7.38 ACRES.

This right was perfected under Permit S-50644. The date of priority is DECEMBER 9, 1988. The amount of water to which this right is entitled is limited to an amount actually used beneficially, and shall not exceed 0.19 CUBIC FOOT PER SECOND, or its equivalent in case of rotation, measured at the point of diversion from the source.

The point of diversion is located as follows:

Twp	Rng	Mer	Sec	Q-Q	GLot	Measured Distances
7 S	48 E	WM	9	NW NW	5	1117 FEET SOUTH AND 1179 FEET EAST FROM THE NW CORNER OF SECTION 9

The amount of water used for irrigation, together with the amount secured under any other right existing for the same lands, is limited to ONE-FORTIETH of one cubic foot per second per acre, or its equivalent for each acre irrigated and shall be further limited to a diversion of not to exceed 4.0 acre-feet per acre for each acre irrigated during the irrigation season of each year. The use shall conform to such reasonable rotation system as may be ordered by the proper state officer.

A description of the place of use to which this right is appurtenant is as follows:

IRRIGATION						
Twp	Rng	Mer	Sec	Q-Q	GLot	Acres
7 S	48 E	WM	9	SW NW	4	6.96
7 S	48 E	WM	9	SE NW	3	0.42
TOTAL						7.38

The right to the use of water for the above purpose is restricted to beneficial use on the lands or place of use described. The use confirmed herein may be made only at times when sufficient water is available to satisfy all prior rights, including rights for maintaining instream flows.


The right is subject to minimum flows established by the Water Resources Commission with an effective date prior to this right.

This certificate describes that portion of water right Certificate 80150, State Record of Water Right Certificates, NOT modified by the provisions of an order of the Water Resources Director entered JUL 23 2025, approving Transfer Application T-14057.

The issuance of this superseding certificate does not confirm the status of the water right in regard to the provisions of ORS 540.610 pertaining to forfeiture or abandonment.

The right to the use of the water for the above purpose is restricted to beneficial use on the lands or place of use described.

WITNESS the signature of the Water Resources Director, affixed JUL 23 2025.

A handwritten signature in black ink, appearing to read 'Lisa J. Jaramillo', is written over a horizontal line.

Lisa J. Jaramillo, Transfer and Conservation Section Manager, for
IVAN GALL, DIRECTOR
Oregon Water Resources Department

WATER RIGHT TRANSFER COVER SHEET

Transfer: T- 14057

Transfer Specialist:

Transfer Type: Regular Transfer

Applicant: KRESTA DAVIS PO BOX 70 BOISE, ID 83707 Email: Phone:		Agent: <input type="checkbox"/> N/A PAUL GARVIN 1705 MAIN ST SUITE 101 BAKER CITY, OR 97814 Email: Phone:	
Irrigation District: <input type="checkbox"/> N/A Email:		CWRE: <input type="checkbox"/> N/A Email:	
Affected Local Gov'ts: <input type="checkbox"/> N/A Baker County Email:		Affected Tribal Gov't: <input type="checkbox"/> N/A UNAVAILABLE Email:	
Current Landowner if other than Applicant: <input type="checkbox"/> N/A Email:		Receiving Landowner: <input type="checkbox"/> N/A Email:	

Water Rights Affected

File Marked	App. File # or Decree Name	Permit	Certificate	RR/CR Needed	RR/CR Nos.
<input type="checkbox"/>	S-69776	S-50644	80150	<input type="checkbox"/> Yes <input type="checkbox"/> No	
<input type="checkbox"/>				<input type="checkbox"/> Yes <input type="checkbox"/> No	
<input type="checkbox"/>				<input type="checkbox"/> Yes <input type="checkbox"/> No	

Key Dates & Initial Actions:

Rec'd: July 29, 2022	Proposed Action(s): ADDITIONAL POINT OF DIVERSION; PLACE OF USE	
Fees Pd: 2450.00	WM District: 8	ODFW District:
Initial Public Notice: August 9, 2022	WM Review sent:	ODFW Review sent:
Acknowledgement Letter Sent <input checked="" type="checkbox"/>		GW Review sent: <input type="checkbox"/> N/A
County sent cc: of Ack Letter <input checked="" type="checkbox"/>	BOR notified (date): <input type="checkbox"/> N/A	
Newspaper quote requested:	Request for news \$ sent:	News \$ received:
Request to publish sent:	Affidavit of publication received:	Last day of publication:

Document	Drafted	Peer Review	Changes Made	Coordinator	Changes Made	Signature Bin	Signature Date
DPD	Date: 6-12-24 Initials: AZ	Date: 6-13-24 Initials: RF	Date: _____ Initials: _____	Date: 6-18-24 Initials: CC	Date: 6-20-24 Initials: AZ	CW Sent: _____	N/A
PD	Date: 3-11-25 Initials: AZ	Date: 3-12-25 Initials: SB	Date: 3-11-25 Initials: _____	Date: 3-18-25 Initials: CC	Date: 3-24-25 Initials: AZ	Date: 5-8-25	Date: 5/13/2025
FO	Date: 5-24-25 Initials: AZ	Date: 6-2-25 Initials: RF	Date: 5-24-25 Initials: RF	Date: 6-6-25 Initials: RC	Date: 5-28-25 Initials: AZ	Date: 7-10-25 1 Doc	Date: 7/23/2025

Special Issues: _____

Special Order Volume: Vol. 135 Pages 147-151



Oregon

Tina Kotek, Governor

Water Resources Department

North Mall Office Building

725 Summer St NE, Suite A

Salem, OR 97301

Phone 503 986-0900

Fax 503 986-0904

www.oregon.gov/owrd

May 13, 2025

VIA CERTIFIED MAIL AND E-MAIL

IDAHO POWER COMPANY

KRESTA DAVIS

PO BOX 70

BOISE, ID 83707

SUBJECT: Water Right Transfer Application T-14057

Please find enclosed the Preliminary Determination indicating that, based on the information available, the Department intends to approve application T-14057. This document is an intermediate step in the approval process; water may not be used legally as proposed in the transfer application until a Final Order has been issued by the Department. Please read this entire letter carefully to determine your responsibility for additional action.

A public notice is being published in the Department's weekly publication and in the Baker City Herald newspaper, simultaneously with issuance of the Preliminary Determination. The notice initiates a period in which any person may file either a protest opposing the decision proposed by the Department in the Preliminary Determination or a standing statement supporting the Department's decision. The protest period will end 30 days after the last date of newspaper publication.

If no protest is filed, the Department will issue a Final Order consistent with the Preliminary Determination. You should receive a copy of the Final Order about 30 days after the close of the protest period.

If a protest is filed, the application may be referred to a contested case proceeding. A contested case provides an opportunity for the proponents and opponents of the decision proposed in the Preliminary Determination to present information and arguments supporting their position in a quasi-judicial proceeding.

Please don't hesitate to contact me at 971 304-5006 or Dante.J.Luongo@water.oregon.gov Richman., if I may be of assistance.

Sincerely,

Dante Luongo

Transfer Specialist

Transfer and Conservation Section

cc: Transfer Application file T-14057
Marcy J. Osborn, District 8 Watermaster (*via e-mail*)
Paul Garvin, Agent for the applicant (*via e-mail*)

**BEFORE THE WATER RESOURCES DEPARTMENT
OF THE
STATE OF OREGON**

In the Matter of Transfer Application)	PRELIMINARY DETERMINATION
T-14057, Baker County)	PROPOSING APPROVAL FOR AN
)	ADDITIONAL POINT OF DIVERSION AND A
)	CHANGE IN PLACE OF USE

Authority

Oregon Revised Statutes (ORS) 540.505 to 540.580 establish the process in which a water right holder may submit a request to transfer the point of diversion, place of use, or character of use authorized under an existing water right. Oregon Administrative Rules (OAR) Chapter 690, Division 380 implement the statutes and provides the Department's procedures and criteria for evaluating transfer applications.

Applicant

IDAHO POWER COMPANY
KRESTA DAVIS
PO BOX 70
BOISE, ID 83707

Findings of Fact

1. On July 29, 2022, 14057, filed an application for an additional point of diversion and to change the place of use under Certificate 80150. The Department assigned the application number T-14057.
2. Notice of the application for transfer was published on August 9, 2022, pursuant to OAR 690-380-4000. No comments were filed in response to the notice.
3. On June 13, 2024, the Department sent a copy of the draft Preliminary Determination proposing to approve Transfer Application T-14057 to the applicant. The draft Preliminary Determination cover letter set forth a deadline of June July 13, 2024, for the applicant to respond. The applicant requested that the Department proceed with issuance of a Preliminary Determination and provided the necessary information to demonstrate that the applicant is authorized to pursue the transfer.
4. On March 6, 2025, the applicant's agent provided an updated map and amended application pages.

Pursuant to OAR 690-380-4030, any person may file a protest or standing statement within 30 days after the last date of publication of the newspaper notice or the Department's weekly notice as prescribed by OAR 690-380-4020, whichever is later, of this preliminary determination.

5. The right to be transferred is as follows:

Certificate: 80150 in the name of IDAHO POWER COMPANY (perfected under Permit S-50644)
Use: IRRIGATION OF 1.28 ACRES
Priority Date: DECEMBER 9, 1988
Rate: 0.03 CUBIC FOOT PER SECOND
Limit/Duty: The amount of water used for irrigation, together with the amount secured under any other right existing for the same lands, is limited to ONE-FORTIETH of one cubic foot per second per acre, or its equivalent for each acre irrigated and shall be further limited to a diversion of not to exceed 4.0 acre-feet per acre for each acre irrigated during the irrigation season of each year.
Source: SNAKE RIVER, a tributary of COLUMBIA RIVER

Authorized Point of Diversion:

Twp	Rng	Mer	Sec	Q-Q	GLot	Measured Distances
7 S	48 E	WM	9	NW NW	5	PARK INTAKE - 1117 FEET SOUTH AND 1179 FEET EAST FROM THE NW CORNER OF SECTION 9

Authorized Place of Use:

IRRIGATION						
Twp	Rng	Mer	Sec	Q-Q	GLot	Acres
7 S	48 E	WM	9	NW NW	5	0.95
7 S	48 E	WM	9	SE NW	3	0.33
Total						1.28

6. Transfer Application T-14057 proposes an additional point of diversion approximately 1400 feet upstream to:

Twp	Rng	Mer	Sec	Q-Q	GLot	Measured Distances
7 S	48 E	WM	9	SE NW	5	SOUTH INTAKE – 2025 FEET SOUTH AND 1842 FEET EAST FROM THE NW CORNER OF SECTION 9

7. Transfer Application T-14057 also proposes to change the place of use of the right to:

IRRIGATION						
Twp	Rng	Mer	Sec	Q-Q	GLot	Acres
7 S	48 E	WM	9	SE NW	3	0.74
7 S	48 E	WM	9	SW NW	4	0.33
7 S	48 E	WM	9	NE SW		0.21
Total						1.28

8. The Oregon Department of Fish and Wildlife (ODFW) has determined that a fish screen is necessary at the new point of diversion to prevent fish from entering the diversion and that the diversion is not currently equipped with an appropriate fish screen. This diversion may be eligible for screening cost-share funds.

Transfer Review Criteria [OAR 690-380-0100(14), 690-380-4010(2), 690-380-2110(2) and 690-380-2200]

9. Water has been used within the last five years according to the terms and conditions of the right. There is no information in the record that would demonstrate that the right is subject to forfeiture under ORS 540.610.
10. A water delivery system sufficient to use the full amount of water allowed under the existing right was present within the five-year period prior to submittal of Transfer Application T-14057.
11. The water right is subject to transfer as defined in ORS 540.505(4) and OAR 690-380-0100(14).
12. The proposed point of diversion diverts water from the same source of surface water as the authorized point of diversion, as required by OAR 690-380-2110(2).
13. The proposed changes, as conditioned, would not result in enlargement of the rights.
14. The proposed changes, as conditioned, would not result in injury to other existing water rights.
15. All other application requirements are met.

Determination and Proposed Action

The additional point of diversion and change in place of use proposed in Transfer Application T-14057 appear to be consistent with the requirements of ORS 540.505 to 540.580 and OAR 690-380-5000. If protests are not filed pursuant to OAR 690-380-4030, the transfer application will be approved.

If Transfer Application T-14057 is approved, the final order will include the following:

1. *The additional point of diversion and change in place of use proposed in Transfer Application T-14057 are approved.*
2. *The right to the use of the water is restricted to beneficial use at the place of use described and is subject to all other conditions and limitations contained in Certificate 80150 and any related decree.*
3. *Approval of this transfer application does not constitute nor grant legal access onto or through another person's property for purposes of accessing the new point of diversion or the new place of use.*
4. *Water right Certificate 80150 is cancelled. A new certificate will be issued describing that portion of the right not affected by this transfer.*

5. *The quantity of water diverted at the new additional point of diversion (South Intake) together with that diverted at the original point of diversion (Park Intake), shall not exceed the quantity of water lawfully available at the original point of diversion (Park Intake).*
6. *Water shall be acquired from the same source of surface water as the original point of diversion.*
7. *The former place of use of the transferred right shall no longer receive water under the right.*
8. *Water use measurement conditions:*
 - a. *Before water use may begin under this order, the water user shall install a totalizing flow meter, or, with prior approval of the Director, another suitable measuring device, at each point of diversion (new and existing).*
 - b. *The water user shall maintain the meters or measuring devices in good working order.*
 - c. *The water user shall allow the Watermaster access to the meters or measuring devices; provided however, where the meters or measuring devices are located within a private structure, the Watermaster shall request access upon reasonable notice.*
9. *Prior to diverting water, the water user shall install an approved fish screen at the new point of diversion and shall provide to the OWRD a written statement from Oregon Department of Fish and Wildlife (ODFW) that the installed screen meets the state's criteria, or that ODFW has determined a screen is not necessary.*

The water user shall operate and maintain the fish screen at the new point of diversion consistent with ODFW's operational and maintenance standards. If ODFW determines the screen is not functioning properly and is unsuccessful in working with the water user to meet ODFW standards, ODFW may request that OWRD regulate the use of water until OWRD receives notification from ODFW that the fish screen is functioning properly.
10. *Full beneficial use of the water shall be made, consistent with the terms of this order, on or before **October 1, 2026**. A Claim of Beneficial Use prepared by a Certified Water Right Examiner shall be submitted by the applicant to the Department within one year after the deadline for completion of the changes and full beneficial use of the water.*

11. *After satisfactory proof of beneficial use is received, a new certificate confirming the right transferred will be issued.*

Dated in Salem, Oregon on **MAY 13 2025**


Lisa J. Jaramillo, Transfer and Conservation Section Manager, for
IVAN GALL, DIRECTOR
Oregon Water Resources Department

This Preliminary Determination was prepared Dante J. Luongo. If you have questions about the information contained in this document, you may reach me at 971-304-5006 or dante.j.luongo@water.oregon.gov

Protests

Under the provisions of ORS 540.520(6) & (7) and OAR 690-380-4030, within 30 days after the last date of publication of the newspaper notice or the Department's weekly notice as prescribed by OAR 690-380-4020, whichever is later, any person may file, jointly or severally, a protest expressing opposition of approval of the transfer application and disagreement with this Preliminary Determination or a standing statement in support of this Preliminary Determination. If this Preliminary Determination determines that a change in point of diversion or appropriation would result in injury, the applicant may file a notification of intent to pursue approval of the transfer under OAR 690-380-5030 to 690-380-5050. Protests and standing statements must be received by the Water Resources Department within 30 days after the last date of publication of the newspaper notice or the Department's weekly notice as prescribed by OAR 690-380-4020, whichever is later.

Protests must be in writing and received in hard copy form with the appropriate statutory protest filing fee; protests cannot be filed by electronic mail. [OAR 690-002-0025(3) and 690-380-0100(9)]. The protest must include the following:

- The person's name, address, and telephone number;
- All reasonably ascertainable issues and all reasonably available arguments supporting the person's position by the close of the protest period. Failure to raise a reasonably ascertainable issue in a protest or failure to provide sufficient specificity to afford the Department an opportunity to respond to the issue may preclude consideration of the issue during the hearing;

- If you are the applicant, a protest fee of \$480 required by ORS 536.050; and
- If you are not the applicant, a protest fee of \$950 required by ORS 536.050 and proof of service of the protest upon the applicant.

Requests for Standing

Under the provisions of OAR 690-380-4030(5), the Department shall provide to persons who have filed standing statements as defined under OAR 690-380-0100(11) notice of any differences between the Department's Preliminary Determination and the Final Order, notice of a hearing on the application under OAR 137-003-0535, and an opportunity to request limited party status or party status in the hearing.

Requests for standing must be received in the Water Resources Department no later than 30 days after the last date of publication of the newspaper notice or the Department's weekly notice as prescribed by OAR 690-380-4020, whichever is later. Requests for standing must be in writing, and must include the following:

- The requester's name, mailing address and telephone number;
- If the requester is representing a group, association or other organization, the name, address and telephone number of the represented group;
- A statement that the requester supports the preliminary determination as issued.

After the protest period has ended, the Director will either issue a Final Order or schedule a contested case hearing. The contested case hearing will be scheduled only if a protest has been filed under OAR 690-380-4030. In accordance with OAR 690-380-4200, notice and conduct of the hearing shall:

- Be under the applicable provisions of ORS 183.310 to 183.550, pertaining to contested cases, and the hearing shall be held in the area where the rights are located unless all parties stipulate otherwise; and
- If a protest has asserted that a water right to be transferred has been forfeited through non-use, include the notice and procedures described in OAR 690-017-0500 to 690-017-0900.

If after hearing the Department issues a proposed Final Order finding that a change in point of diversion or appropriation will result in injury, the applicant may file a notification of intent to pursue approval of the transfer under OAR 690-380-5030 to 690-380-5050 within 15 days of receipt of the proposed order. Notwithstanding 690-002-0175, if the applicant files a notification of intent to pursue approval of the transfer under 690-380-5030 to 690-380-5050, the deadline for filing exceptions to the proposed order shall be 30 days after the Department

provides notice to the parties that the transfer does not meet the requirements of 690-380-5030 to 690-380-5050.

If you do not request a hearing within 30 days after the close of the protest period, or if you withdraw a request for a hearing, notify the Department or the administrative law judge that you will not appear, or fail to appear at a scheduled hearing, the Director may issue a final order by default. If the Director issues a Final Order by default, the Department designates the relevant portions of its files on this matter, including all materials that you have submitted relating to this matter, as the record for purpose of proving a *prima facie* case upon default.

You may be represented by an attorney at the hearing. Legal aid organizations may be able to assist a party with limited financial resources. Generally, partnerships, corporations, associations, governmental subdivisions, or public or private organizations are represented by an attorney. However, consistent with OAR 690-002-0020 and OAR 690-137-0555, an agency representative may represent partnerships, corporations, associations, governmental subdivisions or public, or private organizations if the Department determines that appearance of a person by an authorized representative will not hinder the orderly and timely development of the record in this case.

Notice Regarding Servicemembers: Active-duty servicemembers have a right to stay proceedings under the federal Servicemembers Civil Relief Act. 50 U.S.C. App. §§501-597b. For more information contact the Oregon State Bar at 800-452-8260, the Oregon Military Department at 971-355-4127, or the nearest United States Armed Forces Legal Assistance Office through <http://legalassistance.law.af.mil>.

If you have questions about how to file a protest or if you have previously filed a protest and you want to know the status, please contact Will Davidson at 503-507-2749.

If you have questions about the Department or any of its programs, please contact our Water Resources Customer Service Group at 503-986-0900.

Address any correspondence to: Oregon Water Resources Department, Transfer and Conservation Section, 725 Summer Street NE, Suite A, Salem OR 97301-1266.



Oregon

Tina Kotek, Governor

Water Resources Department

North Mall Office Building
725 Summer St NE, Suite A
Salem, OR 97301
Phone 503-986-0900
Fax 503 986-0904
www.oregon.gov/owrd

March 25, 2025

IDAHO POWER COMPANY
KRESTA DAVIS
PO BOX 70
BOISE, ID 83707

SUBJECT: Water Right Transfer Application T-14057 Your water right transfer will be ready for issuance of the Preliminary Determination, once the Department receives payment for publication of the newspaper notice.

Items needed before the next phase of processing...

At this time you need to:

1. submit a check in the amount of \$214.20 (to cover cost of publication of the notice), made out to the Oregon Water Resources Department.
2. **write "for T-14057 NOTICE" on the front of your check, and**
3. submit it with the tracking stub at the bottom of this letter.

Mail the check to 725 Summer St. NE, Suite A, Salem, OR 97301-1266, **no later than April 24, 2025.**

What happens next...

Shortly after receiving payment, the Department will issue the Preliminary Determination, initiate publication in the Baker City Herald newspaper, and also publish the notice on the Department's weekly notice. Publication of the notice will initiate a protest period during which any person may file either a protest opposing the decision proposed by the Department in the Preliminary Determination or a standing statement supporting the Department's decision.

If we do not receive payment for newspaper notice by April 24, 2025, a Preliminary Determination may be issued denying the application as incomplete.

Please don't hesitate to contact me at 971 304-5006 or Dante.J.Luongo@water.oregon.gov if I may be of assistance.

Sincerely,
Dante Luongo
Transfer Specialist
Transfer and Conservation Section

cc: T-14057
Marcy J. Osborn, District 8 Watermaster (via e-mail)
Paul Garvin, Agent for the applicant (via e-mail)

Received
APR 28 2025
OWRD

✂-----
Attached is a check in the amount of \$214.20 (PCA #46118) for Newspaper Notice for Transfer T-14057 made out to Oregon Water Resources Department (or WRD)

- **"for T- 14057 NOTICE" written on front of check**

Mail to: Oregon Water Resources Department
725 Summer St. NE, Suite A
Salem, OR 97301-1266

Caseworker: Dante Luongo

**STATE OF OREGON
WATER RESOURCES DEPARTMENT**

725 Summer St. N.E. Ste. A
SALEM, OR 97301-4172

(503) 986-0900 / (503) 986-0904 (fax)

RECEIPT # **138998**

INVOICE # _____

RECEIVED FROM: Idaho Power Company

BY: _____

CASH: ☐ CHECK: # X 1700747 OTHER: (IDENTIFY) ☐ _____

APPLICATION	
PERMIT	
TRANSFER	<u>T-14057</u>

TOTAL REC'D \$ 1595.80

1083 TREASURY 4170 WRD MISC CASH ACCT

0407 COPIES 41124 R11-383-23 \$ _____
0412 OTHER: (IDENTIFY) Reimbursement Authority \$ 1,575.80

0243 I/S Lease _____ 0244 Muni Water Mgmt. Plan _____ 0245 Cons. Water _____

4270 WRD OPERATING ACCT

MISCELLANEOUS

0407	COPY & TAPE FEES		\$
0410	RESEARCH FEES		\$
0408	MISC REVENUE: (IDENTIFY) _____		\$
TC162	DEPOSIT LIAB. (IDENTIFY) _____		\$
0240	EXTENSION OF TIME		\$

WATER RIGHTS:

0201	SURFACE WATER	EXAM FEE \$	0202	RECORD FEE \$
0203	GROUND WATER	EXAM FEE \$	0204	RECORD FEE \$
0205	TRANSFER	EXAM FEE \$		

WELL CONSTRUCTION

0218	WELL DRILL CONSTRUCTOR	EXAM FEE \$	0219	LICENSE FEE \$
	LANDOWNER'S PERMIT		0220	LICENSE FEE \$

OTHER (IDENTIFY) _____

0536 TREASURY 0437 WELL CONST. START FEE

0211	WELL CONST START FEE	\$	CARD#	
0210	MONITORING WELLS	\$	CARD#	

OTHER (IDENTIFY) _____

0607 TREASURY 0467 HYDRO ACTIVITY LIC NUMBER

0233	POWER LICENSE FEE (FW/WRD)		\$
0231	HYDRO LICENSE FEE (FW/WRD)		\$
	HYDRO APPLICATION		\$

TREASURY OTHER / RDX

FUND _____ TITLE _____
 OBJ. CODE _____ VENDOR # _____
 DESCRIPTION _____ \$ _____

RECEIPT: **138998**

DATED: 08/26/22 BY: [Signature]

**REIMBURSEMENT AUTHORITY
APPLICANT'S AGREEMENT
Contract Number: R11-383-23**

RECEIVED

AUG 26 2022

OWRD

This Agreement is between the **Oregon Water Resources Department**, hereafter OWRD, and **Idaho Power Company**, hereafter Applicant, hereafter known together as the parties.

OWRD Information	Applicant's Information	Applicant's Representative
Contact: Kelly Starnes	Name: Idaho Power Company	Name: Garvin HydroGeo, LLC
Title: Transfer Advisor	Contact:	Contact: Paul Garvin
Address: 725 Summer Street, NE, Suite A Salem, OR 97301-1266	Address: PO Box 70 Boise, ID 83707	Address: 1705 Main St., Ste 101 Baker City, OR 97814
Phone: 503 979-3511	Phone: (208) 388-2602	Phone: (503) 347-7188
Fax: 503 986-0901	Fax:	Fax:
Email: patrick.k.starnes@water.oregon.gov	Email: kdavis2@idahopower.com	Email: garvin.hydrogeo@gmail.com

Purpose The purpose of this Agreement is to expedite the processing of the **Transfer Application**. (**Application Number: T-14057**)

1. **Authority.** The OWRD has been authorized pursuant to ORS 536.055 to enter into a voluntary agreement with any applicant, permittee or regulated entity (collectively Applicant) for expediting or enhancing a regulatory process. In making this agreement, OWRD shall require the applicant to pay the full cost of expedited process.
2. **Restrictions.** Applicant and OWRD agree that this Agreement shall not be construed to restrict in any way the decisions and actions by OWRD. OWRD shall be free to exercise independent judgment consistent with existing laws and regulations.
3. **Effective Date and Duration.** Unless otherwise terminated by non-deposit of funds by the Applicant, this Agreement shall become effective on the date on which both parties have signed the Agreement and the full deposit of the estimated cost of the proposed service.
4. **Consideration.**
 - a. Applicant shall pay OWRD in advance for actual costs incurred by OWRD. The estimated maximum reimbursement payable to OWRD under this Agreement is **\$1,595.80**. Applicant agrees to pay the full amount of **\$1,595.80** to OWRD prior to commencement of any work stated in this Agreement. This payment will be placed in an account administered by OWRD and drawn upon as costs are actually incurred. If the actual cost of performing the work is less than payments received, OWRD will refund the unspent balance. If the actual cost of processing exceeds the estimate, the Applicant can either elect to terminate this Agreement or amend the Agreement to reflect the increase in cost.
 - b. The costs stated in this Agreement do not include the statutory application processing and filing fees.
5. **Confidentiality.** Applicant agrees that any information provided to or acquired by OWRD under this Agreement will be subject to the Oregon Public Records Law and shall be considered public records.
6. **Indemnity.** Applicant shall defend, save, hold harmless, and indemnify the State of Oregon, OWRD, and their officers, employees, and agents from and against all claims, suits, actions, losses, damages, liabilities, costs, and expenses of any nature resulting from or arising out of, or relating to the activities of Applicant or its representatives, officers, employees, contractors, or agents under this Agreement or with respect to the expedited service. The Applicant acknowledges that the Oregon Water Resources Department cannot and does not guarantee a favorable review under the subject regulatory process.

7. **Termination.** Applicant may request to terminate this agreement only in writing at anytime during the process. The Applicant agrees to pay for the work done by OWRD up until the time of the written termination request. OWRD, upon receiving such written termination request from the Applicant, will refund any unspent balance.
8. **Funds Authorized and Available.** By its execution of this Agreement, Applicants certify that sufficient funds are authorized and available to cover the expenditures contemplated by this Agreement.
9. **Duration of Estimate.** The Estimate of Time to completion is **approximately** 120 days once this Agreement has been fully executed and payment of the estimated cost deposited. If the Applicant's Agreement is not received by the Department within thirty (30) days of mailing the Agreement, the Applicant may need to re-apply for a new estimate. NOTE: Any time estimate is approximate; No guarantee of Final Order issuance of a date is certain. Duration estimates do not include any statutory waiting periods.
10. **Completion Date.** OWRD, by the execution of this Agreement does not guarantee the completion date indicated in this Agreement. Completion date is only an estimate and may be affected by the Department's workload, issues arising from the processing of the requested services and Applicant's timely response to requests for additional information.
IMPORTANT: Due to COVID-19 and actions taken by the State of Oregon to facilitate teleworking as a tool to help prevent the spread of the disease, Department processes for Reimbursement Authority may be unavoidably delayed.
11. **Captions.** The captions or headings in this Agreement are for the convenience only and in no way define, limit, or describe the scope, or intent, of any provision of this Agreement.
12. **Amendment and Merger.** The terms of this Agreement shall not be waived, altered, modified, supplemented, or amended in any manner whatsoever, except by written instrument signed by both parties. Such waiver, consent, modification or change, if made, shall be effective only in the specific instance and for the specific purpose given. There are no understandings, agreements or representations, oral or written, not specified herein regarding this Agreement.
13. **Signatures.** All parties, by the authorized representative's signature below, hereby acknowledge that they have read this Agreement, understand it and agree to be bound by its terms and conditions.

For Applicant:

Krista Davis, Senior Manager
Name/Title:

Aug 17, 2022
Date


For OWRD:

Dwight French – Administrator
Dwight French – Administrator

9-7-2022
Date

Mail signed Agreement to:

Stacy Phillips
Oregon Water Resources Department
725 Summer Street NE, Suite A
Salem, OR 97301-1266



IDAHO POWER R11-383-23 T-14057						
Front Desk Staff receipts received AA funds						
Transfer Support process Application						
Administrator signs AA						
NRS 1 enters workflow record in WRIS and updates RA spreadsheet						
NRS 2 completes initial review of file for deficiencies						
NRS 2 consults with Kelly and/or Lisa						
Watermaster completes review						
NRS 2 completes DPD, PN, and RR						
Transfer staff peer reviews DPD, PN, RR, cov ltr & fee ltr: # RRs?						
Transfer Analyst completes policy check at DPD stage						
NRS 2 sends DPD to app/agent by email and/or mail						
NRS 2 reviews report of ownership						
NRS 2 completes PD						
Transfer Staff peer reviews PD						
Transfer Analyst peer reviews PD						
Data Center reviews PD (and RR where applicable)						
Transfer Analyst completes peer review of PN review for newspaper noticing						
Transfer Support requests newspaper quote for PN publishing						
NRS 2 sends publishing fee request to applicant						
Transfer Support processes fee and newspaper publishing						
Transfer Support processes public notice (dept notice)						
Administrator signs PD						
Transfer Support issues PD, updates WRIS, copy to file, and mails hard copy to applicant						
Transfer Staff peer reviews FO						
Transfer Analyst peer reviews FO						
Administrator signs FO						
Transfer Support issues FO, updates WRIS, copy to file, record markings, and sends hard copy						
NRS 1 closes out RA Contract						
TOTAL ESTIMATE HOURS				27.35		
					TOTAL	\$1,595.80

RECEIVED

AUG 26 2022

OWRD

Watermaster Review Form: Water Right Transfer



Oregon Water Resources Department
725 Summer St NE, Suite A
Salem, Oregon 97301-1266
(503) 986-0900
www.oregon.gov/OWRD

Transfer Application: T-14057

Review Due Date: 09/02/2022

Applicant Name: Idaho Power

Proposed Changes: ☒ POU ☒ POD ☐ POA ☐ USE ☐ OTHER

Reviewer(s): Marcy Osborn

Date of Review: 08/24/2022

1. Do you have evidence that the right has not been used in the last 5 years and that the presumption of forfeiture would not likely be rebuttable? ☐ Yes ☒ No If "Yes", attach evidence (e.g. dated aerial photo showing pavement or building on the land for >5 yrs.)
2. Is there a history of regulation on the source that serves this (or these) right(s) that has involved the transferred right(s) and downstream water rights? ☐ Yes ☒ No Generally characterize the frequency of any regulation or explain why regulation has not occurred:
3. Have headgate notices been issued for the source that serves the transferred right(s)?
☐ Yes ☒ No ☐ Records not available.
4. In your estimation, after the proposed change, would distribution of water for the right(s) result in regulation of other water rights that would not have occurred if use under the original right(s) was/were maximized? ☐ Yes ☒ No If "Yes", explain:
5. In your estimation, if the proposed change is approved, are there upstream water rights that would be affected? ☐ Yes ☒ No If "Yes", describe how the rights would be affected and list the rights most affected:

6. Check here ☐ if it appears that downstream water rights benefit from return flows resulting from the current use of the transferred right(s)? If you check the box, generally characterize the locations where the return flows likely occur and list the water rights that benefit most:

☒ N/A

7. For POD changes and instream transfers, check here if there are channel losses between the old and new PODs or within the proposed instream reach? If you check the box, describe and, if possible, estimate the losses:

☒ N/A

8. For instream transfers that propose protection of a reach beyond the mouth of the source stream:

☒ N/A Would the quantity be measureable into the receiving stream consistent with OAR 690-077-0015(8)? ☐ Yes ☐ No

9. For POU changes: ☐ N/A Is it likely the original place of use would continue to receive water from the same source? ☐ Yes ☒ No If "Yes", explain:

10. For POU or USE changes: ☐ N/A In your best judgment, would use of the existing right at "full face value," result in the diversion of more water than can be used beneficially and without waste?

☐ Yes ☒ No If "Yes", explain:

11. For POU changes that involve micro-irrigation: ☒ N/A

- a. Has the applicant made changes (absent a transfer) to convert to micro-irrigation within the current place of use boundary of the water right proposed for transfer, and previously demonstrated to the Department through monitoring and site inspections by the Watermaster that the proposed transfer will not result in injury or enlargement?

☐ Yes ☐ No If "Yes", explain:

- b. Has a temporary transfer of this nature been previously filed and approved on the same lands (or portions thereof) as those lands involved in this transfer?

☐ Yes ☒ No If "Yes", answer the following:

- i. Were there any problems with more acres being irrigated (or wetted) than were authorized under the temporary transfer? ☐ Yes ☐ No If "Yes", explain:
- ii. Did the designated areas that were to remain dry (or not wetted) under the temporary transfer actually remain dry? ☐ Yes ☐ No If "No", explain:
- iii. Did the applicant comply with and meet all of the conditions of the temporary transfer? ☐ Yes ☐ No If "No", explain:
- iv. Do you have any other observations regarding the temporary transfer? ☐ Yes ☐ No If "Yes", describe:
- v. Did the applicant demonstrate to the Department through monitoring and site inspections by the Watermaster that neither injury nor enlargement occurred as a result of the temporary transfer? ☐ Yes ☐ No If "No", explain:

- c. To the best of your knowledge, if this transfer is approved, does it appear that:

- i. "Injury" will occur to other water rights that share the same source?

☐ Yes ☒ No If "Yes", explain:

- ii. "Enlargement" of the water right being transferred will occur?

☐ Yes ☒ No If "Yes", explain:

12. Are there other issues not identified through the above questions that should be considered in determining whether the change "can be effected without injury to other rights"?

☒ Yes ☐ No If "Yes", explain:

I have some concerns with the map and the "from" lands. The "from" ground does not match the water right of record. It appears that some of the "to" lands may already be covered by C-80150. The majority of the main camp ground is covered currently with water rights. There may need to submit an amended application

13. What alternatives may be available for addressing any issues identified above:

14. Do conditions need to be included in the transfer order to avoid enlargement of the right or injury to other rights? ☐ No ☒ Yes, as checked and provided below:

☐ For POU changes that involve micro-irrigation, provide the monitoring and reporting conditions necessary to prevent injury/enlargement:

☐ A Headgate should be required prior to diverting water.

☒ Measurement Devices for POD or POA: (if this condition is selected, also fill in the top sections of Page 4)

a. Before water use may begin under this order, the water user shall install a totalizing flow meter, or, with prior approval of the Director, another suitable measuring device, ☒ at each point of diversion/appropriation (new and existing) OR at each new point of diversion/appropriation ☐ with the exception that water rights issued to the Bureau of Reclamation or an irrigation district (or similar entity) are not subject to this condition.*

b. The water user shall maintain the meters or measuring devices in good working order.

c. The water user shall allow the Watermaster access to the meters or measuring devices; provided however, where the meters or measuring devices are located within a private structure, the Watermaster shall request access upon reasonable notice.

☐ Reservoir water use measurement: (if this condition is selected, also fill in the top sections of Page 4)

a. Before water use may begin under this order, the water user shall install staff gages, or, with prior approval of the Director, other suitable measuring devices, that measure the entire range and stage between empty and full in each reservoir. Staff gages shall be United States Geological Survey style.*

b. Before water use may begin under this order, if the reservoir is located in channel, weirs or other suitable measuring devices must be installed upstream and downstream of the reservoir, and, an adjustable outlet valve must be installed. The water user shall maintain such devices in good working order. A written waiver may be obtained, if in the judgment of the Director, the installation of weirs or other suitable measuring devices, or the adjustable outlet valve, will provide no public benefit.

* The following alternative device(s) should be substituted for the bold, underlined device in the above selected condition:

<input type="checkbox"/> Weir	<input type="checkbox"/> Submerged Orifice
<input type="checkbox"/> Parshall Flume	<input type="checkbox"/> Flow Restrictor
<input type="checkbox"/> Other: ____	

Oregon Water Resources Department

Measurement Condition Information for the Applicant

(To be sent with the Draft Preliminary Determination or Final Order)

Transfer #: T- 14057



In order to avoid enlargement of the right or injury to other rights, a totalizing flow meter will be required to be installed prior to diversion of water, as a condition of this transfer:



at each point of diversion/appropriation (new and existing) **OR**



at each new point of diversion/appropriation.

For additional information, or to obtain approval of a different type of measurement device, the applicant should contact the area Watermaster:

Watermaster name: Marcy Osborn

District: 8

Address: 1995 3rd St.

City/State/Zip: Baker City, OR 97814

Phone: 541-519-6395

Email: marcy.j.osborn@water.oregon.gov

Note: If a device other than the one specified in the Preliminary Determination or Final Order is approved by the Watermaster, fill out and mail the form below to the Salem office.

Approval of an Alternate Measurement Device

T-

(to be filled out after consultation with the applicant, or after a site visit)

On behalf of the Director, I authorize use of the following suitable alternate measurement device:

Watermaster signature

District

Date

If this form is used for approval of an alternative measurement device, it must be mailed to:

Oregon Water Resources Department
725 Summer Street NE, Suite A
Salem, OR 97301-1266

**STATE OF OREGON
WATER RESOURCES DEPARTMENT**

725 Summer St. N.E. Ste. A
SALEM, OR 97301-4172

(503) 986-0900 / (503) 986-0904 (fax)

RECEIPT # **138782**

INVOICE # _____

RECEIVED FROM: Idaho Power Company

BY: _____

CASH: ☐

CHECK: # 1696901

OTHER: (IDENTIFY) _____

APPLICATION	
PERMIT	
TRANSFER	<u>T-14057</u>

TOTAL REC'D \$ 125.00

1083 TREASURY 4170 WRD MISC CASH ACCT

0407 COPIES 4124 R11383-23 \$
0412 OTHER: (IDENTIFY) Reimbursement Authority \$ 12500

0243 I/S Lease _____ 0244 Muni Water Mgmt. Plan _____ 0245 Cons. Water _____

4270 WRD OPERATING ACCT

MISCELLANEOUS

0407	COPY & TAPE FEES	\$
0410	RESEARCH FEES	\$
0408	MISC REVENUE: (IDENTIFY) _____	\$
TC162	DEPOSIT LIAB. (IDENTIFY) _____	\$
0240	EXTENSION OF TIME	\$

WATER RIGHTS:

0201	SURFACE WATER	\$	0202	\$
0203	GROUND WATER	\$	0204	\$
0205	TRANSFER	\$		

WELL CONSTRUCTION

0218	WELL DRILL CONSTRUCTOR	\$	0219	\$
	LANDOWNER'S PERMIT		0220	\$

OTHER (IDENTIFY) _____

0536 TREASURY 0437 WELL CONST. START FEE

0211	WELL CONST START FEE	\$	CARD#	
0210	MONITORING WELLS	\$	CARD#	

OTHER (IDENTIFY) _____

0607 TREASURY 0467 HYDRO ACTIVITY LIC NUMBER

0233	POWER LICENSE FEE (FW/WRD)	\$
0231	HYDRO LICENSE FEE (FW/WRD)	\$
	HYDRO APPLICATION	\$

TREASURY OTHER / RDX

FUND _____ TITLE _____

OBJ. CODE _____ VENDOR # _____

DESCRIPTION _____ \$ _____

RECEIPT: **138782**

DATED: 7.29.2022 BY: [Signature]



OREGON WATER RESOURCES DEPARTMENT
TRANSFER REIMBURSEMENT AUTHORITY
ESTIMATE APPLICATION



ORS 536.055 authorizes the Oregon Water Resources Department to expedite or enhance regulatory processes voluntarily requested under the agreement.

Please contact Transfer Personnel before submitting this request; as the application fee is a non-refundable \$125.00 fee per request. Checks submitted for this application should be separate from Transfer fees.

The purpose of this application is to obtain estimates of the cost and time required to process a Transfer Application Request. **There is a non-refundable application fee of \$125.00 per request.**

REQUEST	TYPE	FILE NUMBER
<input checked="" type="checkbox"/>	Transfer Application	Transfer Number T-14057

	Applicant Information	Applicant's Representative/Contact
Name:	Idaho Power Company	Garvin HydroGeo LLC/ Paul Garvin
Address:	PO Box 70	1705 Main St. Ste. 101
	Boise, ID 83707	Baker City, OR 97814
Phone:	208-388-2602	503-347-7188
Fax:		
E-Mail Address:	KDavis2@idahopower.com	garvin.hydrogeo@gmail.com

I understand the following:

- That upon receipt of my non-refundable application fee of **\$ 125.00**, OWRD will, within fourteen (14) days, notify me in writing of the estimate of costs and time frame for the expedited service.
- That this fee covers the reimbursement authority staff to evaluate and provide the estimate for processing of the request.
- That OWRD will, within fourteen (14) days, notify me in writing of the estimates of costs and time frame for the expedited service.
- That upon receiving the estimate I may agree or decline to enter into a formal contract to pay the estimated cost in advance to initiate the expedited service.
- An incomplete or inaccurate application may delay the process and increase the cost to process my request.
- Expedited processing does not guarantee a favorable review of my request.
- Send completed Application and payment to:

Oregon Water Resources Department
Transfer Reimbursement Authority Program
725 Summer St. NE, Suite A
Salem, OR 97301-1271

RECEIVED

JUL 11 2022

OWRD

I certify that I am the (check one):

☒ Applicant ☐ Applicant's Representative ☐ Other (Please specify) _____

Name: Paul Garvin

RECEIVED

JUL 29 2022

Signature:

OWRD

OWRD USE ONLY: Reimbursement Authority Number: R11-383 -23 Caseworker: T. Smith



Oregon

Kate Brown, Governor

Water Resources Department

725 Summer St NE, Suite A

Salem, OR 97301

(503) 986-0900

Fax (503) 986-0904

August 9, 2022

KRESTA DAVIS
PO BOX 70
BOISE, ID 83707

Reference: Application T-14057

On July 29, 2022, OWRD received your water right Permanent Transfer Application. The application was accompanied by \$2450.00. Our receipt number 138787 is enclosed.

By copy of this letter, we are asking the Watermaster for a report regarding the potential for injury to existing water rights which may be caused by the requested change. A review form will also be sent to Oregon Department of Fish and Wildlife to determine if a fish screen is needed.

This application may require publication of a notice for two consecutive weeks in a newspaper with general circulation in the area where the water right is located. If it is determined that newspaper notice will be required, the Department will prepare the notice and notify you of the cost. You will be responsible for submitting payment to the Department prior to publication of the notice.

Except as provided under ORS 540.510(3) for municipalities, you may not use water in the new place of use or from the new point of diversion until a final order approving the transfer application has been issued by the Department. In order to avoid any possible forfeiture of the water right, you should continue to use the water as described by your existing water right.

If the land is sold before the application is approved, the buyer's consent to the application will be required unless a recorded deed or other legal document clearly established that the water right was not conveyed in the sale.

Refer to the following page for a chart showing the steps and expected timelines for the processing of your application.

If you have any questions, please contact the Transfer Section at (503) 979-9931.

Cc: Watermaster Dist. #8, Marcy J. Osborn (*via email*)
Paul Garvin, Agent
Baker County

Enclosure

**STATE OF OREGON
WATER RESOURCES DEPARTMENT**

RECEIPT # **138787**

725 Summer St. N.E. Ste. A
SALEM, OR 97301-4172
(503) 986-0900 / (503) 986-0904 (fax)

INVOICE # _____

RECEIVED FROM: Idaho Power Company

BY: _____

CASH: ☐ CHECK: # 1696900 OTHER: (IDENTIFY) ☐ _____

APPLICATION	
PERMIT	
TRANSFER	<u>T-141057</u>

TOTAL REC'D	<u>\$2,450.00</u>
-------------	-------------------

1083 TREASURY 4170 WRD MISC CASH ACCT

0407 COPIES	\$
OTHER: (IDENTIFY) _____	\$

0243 I/S Lease _____ 0244 Muni Water Mgmt. Plan _____ 0245 Cons. Water _____

4270 WRD OPERATING ACCT

MISCELLANEOUS

0407 COPY & TAPE FEES	\$
0410 RESEARCH FEES	\$
0408 MISC REVENUE: (IDENTIFY) _____	\$
TC162 DEPOSIT LIAB. (IDENTIFY) _____	\$
0240 EXTENSION OF TIME	\$

WATER RIGHTS:

0201 SURFACE WATER	\$	0202	\$
0203 GROUND WATER	\$	0204	\$
0205 TRANSFER	<u>\$2,450.00</u>		

WELL CONSTRUCTION

0218 WELL DRILL CONSTRUCTOR	\$	0219	\$
LANDOWNER'S PERMIT		0220	\$

OTHER (IDENTIFY) _____

0536 TREASURY 0437 WELL CONST. START FEE

0211 WELL CONST START FEE	\$	CARD#	
0210 MONITORING WELLS	\$	CARD#	

OTHER (IDENTIFY) _____

0607 TREASURY 0467 HYDRO ACTIVITY LIC NUMBER

0233 POWER LICENSE FEE (FW/WRD)	\$
0231 HYDRO LICENSE FEE (FW/WRD)	\$
HYDRO APPLICATION	\$

TREASURY OTHER / RDX

FUND _____	TITLE _____
OBJ. CODE _____	VENDOR # _____
DESCRIPTION _____	\$ _____

RECEIPT: **138787**

DATED: 7-29-2022 BY: [Signature]

Application for Permanent Water Right Transfer



Oregon Water Resources Department
725 Summer Street NE, Suite A
Salem, Oregon 97301-1266
(503) 986-0900
www.oregon.gov/OWRD

Part 1 of 5 – Minimum Requirements Checklist

This transfer application will be returned if Parts 1 through 5 and all required attachments are not completed and included.

For questions, please call (503) 986-0900, and ask for Transfer Section.

RECEIVED

JUL 29 2022

OWRD

Check all items included with this application. (N/A = Not Applicable)

- ☒ Part 1 – Completed Minimum Requirements Checklist.
- ☒ Part 2 – Completed Transfer Application Map Checklist.
- ☒ Part 3 – Application Fee, payable by check to the Oregon Water Resources Department, and completed Fee Worksheet, page 3. Try the new online fee calculator at:
http://apps.wrd.state.or.us/apps/misc/wrd_fee_calculator.
- ☒ Part 4 – Completed Applicant Information and Signature.
- ☒ Part 5 – Information about Water Rights to be Transferred: **How many water rights are to be transferred? 1 List them here: 80150**
Please include a separate Part 5 for each water right. (See instructions on page 6)
NOTE: A separate transfer application is required for each water right unless the criteria in OAR 690-380-3220 are met.

Attachments:

- ☒ Completed Transfer Application Map.
- ☒ Completed Evidence of Use Affidavit and supporting documentation.
- ☐ ☒ N/A Affidavit(s) of Consent from Landowner(s) (if the applicant does not own the land the water right is on.)
- ☐ ☒ N/A Supplemental Form D – For water rights served by or issued in the name of an irrigation district. Complete when the transfer applicant is not the irrigation district.
- ☒ ☐ N/A Oregon Water Resources Department's Land Use Information Form with approval and signature (or signed land use form receipt stub) from each local land use authority in which water is to be diverted, conveyed, and/or used. Not required if water is to be diverted, conveyed, and/or used only on federal lands or if **all** of the following apply: a) a change in place of use only, b) no structural changes, c) the use of water is for irrigation only, and d) the use is located within an irrigation district or an exclusive farm use zone.
- ☐ ☒ N/A Water Well Report/Well Log for changes in point(s) of appropriation (well(s)) or additional point(s) of appropriation.
- ☐ ☒ N/A Geologist Report for a change from a surface water point of diversion to a ground water point of appropriation (well), if the proposed well is more than 500' from the surface water source and more than 1000' upstream or downstream from the point of diversion. See OAR 690-380-2130 for requirements and applicability.

(For Staff Use Only)

WE ARE RETURNING YOUR APPLICATION FOR THE FOLLOWING REASON(S):

- | | |
|--|--|
| <input type="checkbox"/> Application fee not enclosed/insufficient | <input type="checkbox"/> Map not included or incomplete |
| <input type="checkbox"/> Land Use Form not enclosed or incomplete | <input type="checkbox"/> Evidence of Use Form not enclosed or incomplete |
| <input type="checkbox"/> Additional signature(s) required | <input type="checkbox"/> Part _____ is incomplete |

Other/Explanation _____

Staff: _____ 503- _____ Date: ____/____/____

RECEIVED

JUL 11 2022

OWRD

Part 2 of 5 – Transfer Application Map

Your transfer application will be returned if any of the map requirements listed below are not met.

Please be sure that the transfer application map you submit includes all the required items and matches the existing water right map. Check all boxes that apply.

- ☒ ☐ N/A Certified Water Right Examiner (CWRE) Stamp and Original Signature. For a list of CWREs, see http://apps.wrd.state.or.us/apps/wr/cwre_license_view/. CWRE stamp and signature are not required for substitutions.
- ☐ ☒ N/A If **more than three** water rights are involved, separate maps are needed for each water right.
- ☒ Permanent quality printed with dark ink on good quality paper.
- ☒ The size of the map can be 8½ x 11 inches, 8½ x 14 inches, 11 x 17 inches, or up to 30 x 30 inches. For 30 x 30 inch maps, one extra copy is required.
- ☒ A north arrow, a legend, and scale.
- ☒ The scale of the map must be: 1 inch = 400 feet, 1 inch = 1,320 feet, the scale of the Final Proof/Claim of Beneficial Use Map (the map used when the permit was certificated), the scale of the county assessor map if the scale is not smaller than 1 inch = 1,320 feet, or a scale that has been pre-approved by the Department.
- ☒ Township, Range, Section, ¼ ¼, DLC, Government Lot, and other recognized public land survey lines.
- ☒ Tax lot boundaries (property lines) are required. Tax lot numbers are recommended.
- ☒ Major physical features including rivers and creeks showing direction of flow, lakes and reservoirs, roads, and railroads.
- ☒ Major water delivery system features from the point(s) of diversion/appropriation such as main pipelines, canals, and ditches.
- ☒ Existing place of use that includes separate hachuring for each water right, priority date, and use including number of acres in each quarter-quarter section, government lot, or in each quarter-quarter section as projected within government lots, donation land claims, or other recognized public land survey subdivisions. If less than the entirety of the water right is being changed, a separate hachuring is needed for lands left unchanged.
- ☒ ☐ N/A Proposed place of use that includes separate hachuring for each water right, priority date, and use including number of acres in each quarter-quarter section, government lot, or in each quarter-quarter section as projected within government lots, donation land claims, or other recognized public land survey subdivisions.
- ☒ Existing point(s) of diversion or well(s) with distance and bearing or coordinates from a recognized survey corner. This information can be found in your water right certificate or permit.
- ☐ ☒ N/A If you are proposing a change in point(s) of diversion or well(s), show the proposed location and label it clearly with distance and bearing or coordinates. If GPS coordinates are used, latitude-longitude coordinates may be expressed as either degrees-minutes-seconds with at least one digit after the decimal (example – 42°32'15.5") or degrees-decimal with five or more digits after the decimal (example – 42.53764°).

FEE WORKSHEET for PERMANENT TRANSFER (except Substitution)

RECEIVED
JUL 29 2022
OWRD

1. For irrigation calculate cfs for each water right involved as follows:
 - a. Divide total authorized cfs by total acres in the water right (*for C12345, 1.25 cfs ÷ 100 ac*); then multiply by the number of acres to be transferred to get the transfer cfs (*x 45 ac = 0.56 cfs*).
 - b. If the water right certificate does not list total cfs, but identifies the allowable use as 1/40 or 1/80 of a cfs per acre; multiply number of acres proposed for change by either 0.025 (1/40) or 0.0125 (1/80). (*For C87654, 45.0 ac x 0.0125 cfs/ac = 0.56 cfs*)
2. Add cfs for the portions of water rights on all the land included in the transfer; however **do not count cfs for supplemental rights on acreage for which you have already calculated the cfs fee for the primary right on the same land**. The fee should be assessed only once for each "on the ground" acre included in the transfer. (*In this example, blank 5a would be only 0.56 cfs, since both rights serve the same 45.0 acres. Blank 5b would be 0 and Line 5 would then also become 0*).

Part 4 of 5 – Applicant Information and Signature

Applicant Information

APPLICANT/BUSINESS NAME Kresta Davis/Idaho Power Company			PHONE NO. 208-388-2602	ADDITIONAL CONTACT NO.
ADDRESS PO Box 70			FAX NO.	
CITY Boise	STATE ID	ZIP 83707	E-MAIL KDavis2@idahopower.com	
BY PROVIDING AN E-MAIL ADDRESS, CONSENT IS GIVEN TO RECEIVE ALL CORRESPONDENCE FROM THE DEPARTMENT ELECTRONICALLY. COPIES OF THE FINAL ORDER DOCUMENTS WILL ALSO BE MAILED.				

Agent Information – The agent is authorized to represent the applicant in all matters relating to this application.

AGENT/BUSINESS NAME Paul Garvin/Garvin Hydrogeo LLC			PHONE NO. 503-347-7188	ADDITIONAL CONTACT NO.
ADDRESS 1705 Main St. Ste. 101			FAX NO.	
CITY Baker City	STATE OR	ZIP 97814	E-MAIL garvin.hydrogeo@gmail.com	
BY PROVIDING AN E-MAIL ADDRESS, CONSENT IS GIVEN TO RECEIVE ALL CORRESPONDENCE FROM THE DEPARTMENT ELECTRONICALLY. COPIES OF THE FINAL ORDER DOCUMENTS WILL ALSO BE MAILED.				

Explain in your own words what you propose to accomplish with this transfer application, and why:

Idaho Power Company requesting a change in place of use to move 1.76 acres from Copperfield Park to cover new and existing irrigated areas south of Pine Creek.

Idaho Power Company is requesting an additional POD on the Snake River south of the Pine Creek confluence to allow irrigation of areas south of Pine Creek

Check One Box

- ☒ By signing this application, I understand that, upon receipt of the draft preliminary determination and prior to Department approval of the transfer, I will be required to provide landownership information and evidence that I am authorized to pursue the transfer as identified in OAR 690-380-4010(5); **OR**
- ☐ I affirm the applicant is a municipality as defined in ORS 540.510(3)(b) and that the right is in the name of the municipality or a predecessor; **OR**
- ☐ I affirm the applicant is an entity with the authority to condemn property and is acquiring by condemnation the property to which the water right proposed for transfer is appurtenant and have supporting documentation.

RECEIVED**JUL 29 2022****OWRD****RECEIVED****JUL 11 2022****OWRD**

By my signature below, I confirm that I understand:

- Prior to Department approval of the transfer application, I may be required to submit payment to the Department for publication of a notice in a newspaper with general circulation in the area where the water right is located, once per week for two consecutive weeks. If more than one qualifying newspaper is available, I suggest publishing the notice in the following newspaper: Baker City Herald.
- Amendments to the application may only be made in response to the Department's Draft Preliminary Determination (DPD). The applicant will have a period of at least 30 days to amend the application to address any issues identified by the Department in the DPD, or to withdraw the application. Note that amendments may be subject to additional fees, pursuant to ORS 536.050.
- Failure to complete an approved change in place of use and/or change in character of use, will result in loss of the water right (OAR 690-380-6010).
- Refunds may only be granted upon request and, as set forth in ORS 536.050(4)(a), if the Director determines that a refund of all or part of a fee is appropriate in the interests of fairness to the public or necessary to correct an error of the Department.

I (we) affirm that the information contained in this application is true and accurate.


Kresta Davis
Applicant signature

Kresta Davis, Sr. Manager
Print Name (and Title if applicable)

6/11/2022
Date

Applicant signature

Print Name (and Title if applicable)

Date

Is the applicant the sole owner of the land on which the water right, or portion thereof, proposed for transfer is located? ☒ Yes ☐ No*

**If NO, include signatures of all deeded landowners (and mailing and/or e-mail addresses if different than the applicant's) or attach affidavits of consent (and mailing and/or e-mail addresses) from all landowners or individuals/entities to which the water right(s) were conveyed.*

Check the following boxes that apply:

- ☒ The applicant is responsible for completion of change(s). Notices and correspondence should continue to be sent to the applicant.
- ☐ The receiving landowner will be responsible for completing the proposed change(s) after the final order is issued. Copies of notices and correspondence should be sent to this landowner.
- ☐ Both the receiving landowner and applicant will be responsible for completion of change(s). Copies of notices and correspondence should be sent to this landowner and the applicant.

At this time, are the lands in this transfer application in the process of being sold? ☐ Yes ☒ No

If YES, and you know who the new landowner will be, please complete the receiving landowner information table below. If you do not know who the new landowner will be, then a request for assignment will have to be filed for at a later date.

If a property sells, the certificated water right(s) located on the land belong to the new owner, unless a sale agreement or other document states otherwise. For more information see:

https://www.oregon.gov/owrd/WRDFormsPDF/Transfer_Property_Transactions.pdf


RECEIVING LANDOWNER NAME			PHONE NO.	ADDITIONAL CONTACT NO.
ADDRESS			RECEIVED	FAX NO.
CITY	STATE	ZIP	E-MAIL	JUL 11 2022
Describe any special ownership circumstances:			JUL 29 2022	OWRD
The confirming Certificate shall be issued in the name of: <input type="checkbox"/> Applicant <input type="checkbox"/> Receiving Landowner				

☐ Check here if any of the water rights proposed for transfer are or will be located within or served by an irrigation or other water district. (Tip: Complete and attach Supplemental Form D.)

IRRIGATION DISTRICT NAME	ADDRESS	
CITY	STATE	ZIP

☐ Check here if water for any of the rights supplied under a water service agreement or other contract for stored water with a federal agency or other entity.

ENTITY NAME	ADDRESS	
CITY	STATE	ZIP



To meet State Land Use Consistency Requirements, you must list all county, city, municipal corporation, or tribal governments within whose jurisdiction water will be diverted, conveyed or used.

ENTITY NAME Baker County	ADDRESS 1995 3rd St	
CITY Baker City	STATE OR	ZIP 97814

ENTITY NAME	ADDRESS	
CITY	STATE	ZIP

RECEIVED

JUL 29 2022

OWRD

RECEIVED

JUL 11 2022

OWRD

RECEIVED

JUL 11 2022

OWRD

RECEIVED

JUL 29 2022

OWRD

Part 5 of 5 – Water Right InformationCERTIFICATE # 80150**Description of Water Delivery System**System capacity: 0.3 cubic feet per second (cfs) OR gallons per minute (gpm)

Describe the current water delivery system or the system that was in place at some time within the last five years. Include information on the pumps, canals, pipelines, and sprinklers used to divert, convey, and apply the water at the authorized place of use. Snake River water is appropriated from two points of diversion in the Snake River then conveyed to the irrigated areas via buried mainline. Irrigation is accomplished using landscape sprinklers.

Table 1. Location of Authorized and Proposed Point(s) of Diversion (POD) or Appropriation (POA)

(Note: If the POD/POA name is not specified on the certificate, assign it a name or number here.)

POD/POA Name or Number	Is this POD/POA Authorized on the Certificate or is it Proposed?	If POA, OWRD Well Log ID# (or Well ID Tag # L-___)	Twp		Rng		Sec	¼ ¼		Tax Lot, DLC or Gov't Lot	Measured Distances (from a recognized survey corner)
Park Intake	<input checked="" type="checkbox"/> Authorized <input type="checkbox"/> Proposed		7	S	48	E	9	NW	NW	Lot 5	1,117 feet S and 1,179 feet E from the NW corner of Section 9
South Intake	<input type="checkbox"/> Authorized <input checked="" type="checkbox"/> Proposed		7	S	48	E	9	SE	NW	Lot 3	2,025 feet S and 1,842 feet E from the NW corner of Section 9

Check all type(s) of change(s) proposed below (change "CODES" are provided in parentheses):

- | | |
|--|---|
| <input checked="" type="checkbox"/> Place of Use (POU) | <input type="checkbox"/> Supplemental Use to Primary Use (S to P) |
| <input type="checkbox"/> Character of Use (USE) | <input type="checkbox"/> Point of Appropriation/Well (POA) |
| <input type="checkbox"/> Point of Diversion (POD) | <input type="checkbox"/> Additional Point of Appropriation (APOA) |
| <input checked="" type="checkbox"/> Additional Point of Diversion (APOD) | <input type="checkbox"/> Substitution (SUB) |
| <input type="checkbox"/> Surface Water POD to Ground Water POA (SW/GW) | <input type="checkbox"/> Government Action POD (GOV) |

Will all of the proposed changes affect the entire water right?

- ☐ Yes Complete only the Proposed ("to" or "on" lands) section of Table 2 on the next page. Use the "CODES" listed above to describe the proposed changes.
- ☒ No Complete all of Table 2 to describe the portion of the water right to be changed.

Please use and attach additional pages of Table 2 as needed.
See page 6 for instructions.

Do you have questions about how to fill-out the tables?
Contact the Department at 503-986-0900 and ask for Transfer Staff.

Table 2. Description of Changes to Water Right Certificate # 80150

List the change proposed for the acreage in each ¼ ¼. If more than one change is proposed, specify the acreage associated with each change.
If there is more than one POD/POA involved in the proposed changes, specify the acreage associated with each POD/POA.

AUTHORIZED (the “from” or “off” lands) The listing that appears on the certificate BEFORE PROPOSED CHANGES List only that part or portion of the water right that will be changed.													Proposed Changes (see “CODES” from previous page)	PROPOSED (the “to” or “on” lands) The listing as it would appear AFTER PROPOSED CHANGES are made.														
Twp	Rng	Sec	¼ ¼	Tax Lot	Gvt Lot or DLC	Acres	Type of USE listed on Certificate	POD(s) or POA(s) (name or number from Table 1)	Priority Date	Twp	Rng	Sec		¼ ¼	Tax Lot	Gvt Lot or DLC	Acres	New Type of USE	POD(s)/ POA(s) to be used (from Table 1)	Priority Date								
EXAMPLE																												
2	S	9	E	15	NE	NW	100		15.0	Irrigation	POD #1 POD #2	1901	POU/POD	2	S	9	E	1	NW	NW	500	1	10.0		POD #5	1901		
														2	S	9	E	2	SW	NW	500		5.0		POD #6	1901		
7	S	48	E	9	SE	NW	100	Lot 3	0.75	Irrigation	Park intake	1988	POU/ APOD	7	S	48	E	9	SE	NW	100	Lot 3	1.27	Irrigation	South Intake	1988		
7	S	48	E	9	SW	NW	100	Lot 4	6.96	Irrigation	Park intake	1988	POU/APOD	7	S	48	E	9	SW	NW	100	Lot 4	6.99	Irrigation	Park intake	1988		
7	S	48	E	9	NW	NW	100	Lot 5	0.95	Irrigation	Park intake	1988	POU/APOD	7	S	48	E	9	NE	SW	100		0.40	Irrigation	South Intake	1988		
TOTAL ACRES:									8.66						TOTAL ACRES:									8.66				

Additional remarks: _____.

RECEIVED
JUL 29 2022
OWRD

RECEIVED
JUL 11 2022
OWRD

For Place of Use or Character of Use Changes

Are there other water right certificates, water use permits or ground water registrations associated with the "from" or the "to" lands? ☐ Yes ☒ No

If YES, list the certificate, water use permit, or ground water registration numbers:_____.



Pursuant to ORS 540.510, any "layered" water use such as an irrigation right that is supplemental to a primary right proposed for transfer must be included in the transfer or be cancelled. Any change to a ground water registration must be filed separately in a ground water registration modification application.

For Substitution (ground water supplemental irrigation will be substituted for surface water primary irrigation)

Ground water supplemental Permit or Certificate # _____;

Surface water primary Certificate # _____.

RECEIVED**JUL 29 2022****For a change from Supplemental Irrigation Use to Primary Irrigation Use**

Identify the primary certificate to be cancelled. Certificate # _____

OWRD**For a change in point(s) of appropriation (well(s)) or additional point(s) of appropriation:**

- ☐ Well log(s) are attached for each authorized and proposed well(s) that are clearly labeled and associated with the corresponding well(s) in Table 1 above and on the accompanying application map.

Tip: You may search for well logs on the Department's web page at:

http://apps.wrd.state.or.us/apps/gw/well_log/Default.aspx

AND/OR

- ☐ Describe the construction of the authorized and proposed well(s) in Table 3 for any wells that do not have a well log. For *proposed wells not yet constructed or built*, provide "a best estimate" for each requested information element in the table. The Department recommends you consult a licensed well driller, geologist, or certified water right examiner to assist with assembling the information necessary to complete Table 3.

Table 3. Construction of Point(s) of Appropriation

Any well(s) in this listing must be clearly tied to corresponding well(s) described in Table 1 and shown on the accompanying application map. Failure to provide the information will delay the processing of your transfer application until it is received. The information is necessary for the department to assess whether the proposed well(s) will access the same source aquifer as the authorized point(s) of appropriation (POA). The Department is prohibited by law from approving POA changes that do not access the same source aquifer.

Proposed or Authorized POA Name or Number	Is well already built? (Yes or No)	If an existing well: OWRD Well ID Tag No. L-____	Total well depth	Casing Diameter	Casing Intervals (feet)	Seal depth(s) (intervals)	Perforated or screened intervals (in feet)	Static water level of completed well (in feet)	Source aquifer (sand, gravel, basalt, etc.)	Well -specific rate (cfs or gpm). If less than full rate of water right
NA										

RECEIVED**JUL 11 2022****OWRD**



September 30, 2020

Idaho Department of Water Resources
322 E Front Street, Ste 648
Boise, Idaho 83720-0098

Subject: Idaho Power Company Representation

Kresta Davis, as representative of Idaho Power in matters associated with the company's water rights and water rentals and leases, has authorization to sign forms, applications and requests on behalf of the company. Please let me know if you have any questions or concerns

Sincerely,

Ryan Adelman

Vice President of Power Supply

RECEIVED

JUL 11 2022

OWRD

RECEIVED

JUL 29 2022

OWRD

Application for Water Right Transfer Evidence of Use Affidavit



Oregon Water Resources Department
725 Summer Street NE, Suite A
Salem, Oregon 97301-1266
(503) 986-0900
www.wrd.state.or.us

Please print legibly or type. Be as specific as possible. Attach additional pages if you need more spacing.
Supporting documentation must be attached.

State of Oregon)

County of BAKER)

I, David Blen, in my capacity as Hydrologist

mailing address PO Box 70, BOISE, ID 83707

telephone number (208) 388-5292, being first duly sworn depose and say:

RECEIVED

JUL 11 2022

OWRD

RECEIVED

JUL 29 2022

OWRD

1. My knowledge of the exercise or status of the water right is based on (check one):

☐ Personal observation ☒ Professional expertise

2. I attest that:

☐ Water was used during the previous five years on the entire place of use for
Certificate # _____; OR

☒ My knowledge is specific to the use of water at the following locations within the last five years:

Certificate #	Township		Range		Mer	Sec	¼ ¼		Gov't Lot or DLC	Acres (if applicable)
80150	7	S	48	E	WM	8	SE	NW	Lot 3	0.75
80150	7	S	48	E	WM	8	SW	NW	Lot 4	6.96
80150	7	S	48	E	WM	8	NE	SW	Lot 5	0.95

OR

- ☐ Confirming Certificate # _____ has been issued within the past five years; OR
- ☐ Part or all of the water right was leased instream at some time within the last five years. The
instream lease number is: _____ (Note: If the entire right proposed for
transfer was not leased, additional evidence of use is needed for the portion not leased instream.); OR
- ☐ The water right is not subject to forfeiture and documentation that a presumption of forfeiture for non-use
would be rebutted under ORS 540.610(2) is attached.
- ☐ Water has been used at the actual current point of diversion or appropriation for more than
10 years for Certificate # _____ (For Historic POD/POA Transfers)

(continues on reverse side)

3. The water right was used for: (e.g., crops, pasture, etc.): AESTHETIC IRRIGATION

4. I understand that if I do not attach one or more of the documents shown in the table below to support the above statements, my application will be considered incomplete.

RECEIVED

JUL 29 2022

6/1/2022

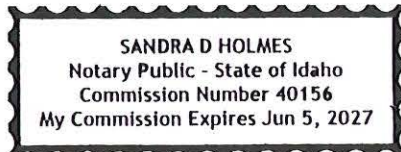
Date

OWRD

Signed and sworn to (or affirmed) before me this 1st day of June, 2022

Sandra D. Holmes
Notary Public for ~~Oregon~~ Idaho

My Commission Expires: 6/15/2027



Supporting Documents	Examples
<input type="checkbox"/> Copy of a water right certificate that has been issued within the last five years. (not a remaining right certificate)	Copy of confirming water right certificate that shows issue date
<input type="checkbox"/> Copies of receipts from sales of irrigated crops or for expenditures related to use of water	<ul style="list-style-type: none">• Power usage records for pumps associated with irrigation use• Fertilizer or seed bills related to irrigated crops• Farmers Co-op sales receipt
<input type="checkbox"/> Records such as FSA crop reports, irrigation district records, NRCS farm management plan, or records of other water suppliers	<ul style="list-style-type: none">• District assessment records for water delivered• Crop reports submitted under a federal loan agreement• Beneficial use reports from district• IRS Farm Usage Deduction Report• Agricultural Stabilization Plan• CREP Report
<input checked="" type="checkbox"/> Aerial photos containing sufficient detail to establish location and date of photograph RECEIVED JUL 11 2022 OWRD	Multiple photos can be submitted to resolve different areas of a water right. If the photograph does not print with a "date stamp" or without the source being identified, the date of the photograph and source should be added. Sources for aerial photos: OSU – www.oregonexplorer.info/imagery OWRD – www.wrd.state.or.us Google Earth – earth.google.com TerraServer – www.terra-server.com
<input type="checkbox"/> Approved Lease establishing beneficial use within the last 5 years	Copy of instream lease or lease number

Land Use Information Form



Oregon Water Resources Department
725 Summer Street NE, Suite A
Salem, Oregon 97301-1266
(503) 986-0900
www.wrd.state.or.us

Applicant(s): Idaho Power Company

Mailing Address: PO Box 70

City: Boise

State: ID

Zip Code: 83707

Daytime Phone: _____

RECEIVED

JUL 29 2022

OWRD

A. Land and Location

Please include the following information for all tax lots where water will be diverted (taken from its source), conveyed (transported), and/or used or developed. Applicants for municipal use, or irrigation uses within irrigation districts may substitute existing and proposed service-area boundaries for the tax-lot information requested below.

Township	Range	Section	¼ ¼	Tax Lot #	Plan Designation (e.g., Rural Residential/RR-5)	Water to be:			Proposed Land Use:
<u>7S</u>	<u>48E</u>	<u>9</u>	<u>SE</u> <u>NW</u>	<u>0100</u>	<u>RSA</u>	<input checked="" type="checkbox"/> Diverted	<input checked="" type="checkbox"/> Conveyed	<input checked="" type="checkbox"/> Used	<u>RSA</u>
<u>7S</u>	<u>48E</u>	<u>9</u>	<u>SW</u> <u>NW</u>	<u>0100</u>	<u>RSA</u>	<input type="checkbox"/> Diverted	<input checked="" type="checkbox"/> Conveyed	<input checked="" type="checkbox"/> Used	<u>RSA</u>
<u>7S</u>	<u>48E</u>	<u>9</u>	<u>NE</u> <u>NW</u>	<u>0100</u>	<u>RSA</u>	<input type="checkbox"/> Diverted	<input checked="" type="checkbox"/> Conveyed	<input checked="" type="checkbox"/> Used	<u>RSA</u>

List all counties and cities where water is proposed to be diverted, conveyed, and/or used or developed:

Baker County; Copperfield, OR

B. Description of Proposed Use

Type of application to be filed with the Water Resources Department:

- ☐ Permit to Use or Store Water ☒ Water Right Transfer ☐ Permit Amendment or Ground Water Registration Modification
☐ Limited Water Use License ☐ Allocation of Conserved Water ☐ Exchange of Water

Source of water: ☐ Reservoir/Pond ☐ Ground Water ☒ Surface Water (name) Snake River

Estimated quantity of water needed: 0.22 ☒ cubic feet per second ☐ gallons per minute ☐ acre-feet

Intended use of water: ☒ Irrigation ☐ Commercial ☐ Industrial ☐ Domestic for _____ household(s)
☐ Municipal ☐ Quasi-Municipal ☐ Instream ☐ Other _____

Briefly describe:

The property is located in Copperfield, OR. The water user, Idaho Power Company is filing paperwork with OWRD to modify their water right certificate (80150) to transfer irrigated lands and add a point of appropriation in the Snake River.

Note to applicant: If the Land Use Information Form cannot be completed while you wait, please have a local government representative sign the receipt at the bottom of the next page and include it with the application filed with the Water Resources Department.

See bottom of Page 3. →

For Local Government Use Only

The following section must be completed by a planning official from each county and city listed unless the project will be located entirely within the city limits. In that case, only the city planning agency must complete this form. This deals only with the local land-use plan. Do not include approval for activities such as building or grading permits.

Please check the appropriate box below and provide the requested information

- ☒ Land uses to be served by the proposed water uses (including proposed construction) are allowed outright or are not regulated by your comprehensive plan. Cite applicable ordinance section(s): RCZO 550.03
- ☐ Land uses to be served by the proposed water uses (including proposed construction) involve discretionary land-use approvals as listed in the table below. (Please attach documentation of applicable land-use approvals which have already been obtained. Record of Action/land-use decision and accompanying findings are sufficient.) If approvals have been obtained but all appeal periods have not ended, check "Being pursued."

Type of Land-Use Approval Needed (e.g., plan amendments, rezones, conditional-use permits, etc.)	Cite Most Significant, Applicable Plan Policies & Ordinance Section References	Land-Use Approval:	
		<input type="checkbox"/> Obtained <input type="checkbox"/> Denied	<input type="checkbox"/> Being Pursued <input type="checkbox"/> Not Being Pursued
	RECEIVED	<input type="checkbox"/> Obtained <input type="checkbox"/> Denied	<input type="checkbox"/> Being Pursued <input type="checkbox"/> Not Being Pursued
	JUL 29 2022	<input type="checkbox"/> Obtained <input type="checkbox"/> Denied	<input type="checkbox"/> Being Pursued <input type="checkbox"/> Not Being Pursued
	OWRD	<input type="checkbox"/> Obtained <input type="checkbox"/> Denied	<input type="checkbox"/> Being Pursued <input type="checkbox"/> Not Being Pursued

Local governments are invited to express special land-use concerns or make recommendations to the Water Resources Department regarding this proposed use of water below, or on a separate sheet.

Name: Holly Kerns Title: Planning Director
 Signature: Holly Kerns Phone: 541-523-8219 Date: 5/23/22
 Government Entity: Baker County

Note to local government representative: Please complete this form or sign the receipt below and return it to the applicant. If you sign the receipt, you will have 30 days from the Water Resources Department's notice date to return the completed Land Use Information Form or WRD may presume the land use associated with the proposed use of water is compatible with local comprehensive plans.

Receipt for Request for Land Use Information

Applicant name: _____
 City or County: _____ Staff contact: _____
 Signature: _____ Phone: _____ Date: _____



1705 Main Street Suite 101
Baker City, OR 97814
Garvin.hydrogeo@gmail.com
503-347-7188

RECEIVED

JUL 11 2022

OWRD

RECEIVED

JUL 29 2022

OWRD

June 17, 2022

Oregon Water Resources Department
725 Summer St. NE, Suite A
Salem, Oregon 97301

To Whom It May Concern:

On behalf of Idaho Power Company, please see the enclosed transfer applications: Certificate 72609 Application for Historic Change in POD and Certificate 80150 Permanent WR Transfer POU/APOD.

Contact me with any questions regarding these applications.

Sincerely,

Paul F. Garvin, RG, CWRE
Garvin HydroGeo LLC

Enclosed:

- Historic Change in POD Reimbursement Authority Estimate Application (w/ \$125 fee check)
- Historic Change in POD Application (w/ \$1,360 fee check)
- Historic Change in POD Application Transfer Map
- Historic Change in POD Evidence of use affidavit and supporting documentation
- Historic Change in POD Land Use Information Form
- Historic Change in POD Watermaster Statement

- Permanent WR Transfer POU/APOD Reimbursement Authority Estimate Application (w/ \$125 fee check)
- Permanent WR Transfer POU/APOD (w/ \$2,450 fee check)
- Permanent WR Transfer POU/APOD Transfer Map
- Permanent WR Transfer POU/APOD Evidence of use affidavit and supporting documentation
- Permanent WR Transfer POU/APOD Land Use Information Form

5	4
8	9

 80150 "From" Lands (area denoted in regular)
 Certificate 80150 "To" Lands (area denoted in bold)
 Certificate 80150 Unchanged
 Original POD
 Additional POD
 Buried Mainline
 Baker County Taxlot Boundary

100

JUL 11 2022

JUL 29 2022

OWRD


6.99 ac

0.95 ac

0.75 ac

6.96 ac

1.27 ac



Pine Creek

Spillaway Road
OR Route 86

0.40 ac

Garvin
HydroGeo
LLC

Application Map

Change in POU and Additional POD

Prepared on behalf of Idaho Power

1 inch = 400 feet

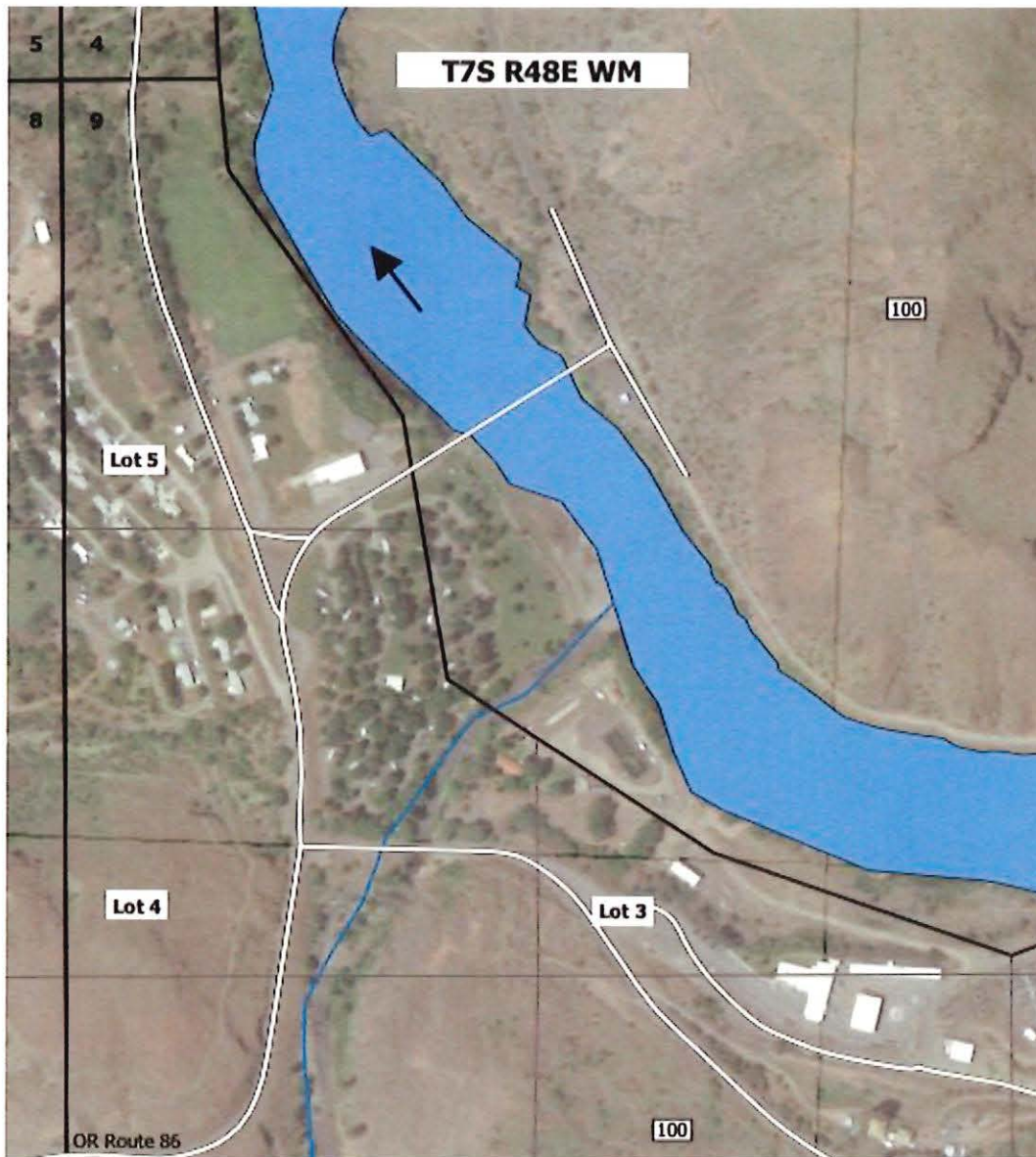
This map is not intended to provide legal dimensions or locations of property ownership lines.

Park Intake: 1,117 feet S and 1,179 feet E from the NW corner of Section 9

South Intake: 2,025 feet S and 1,842 feet E from the NW corner of Section 9

Drawn by: Paul F. Garvin, RG, CWRE
Date: 5/12/22

Supporting Documentation



RECEIVED
JUL 11 2022
OWRD

RECEIVED
JUL 29 2022
OWRD

Cert 80150 POU/APOD Transfer Evidence Affidavit - Supporting documentation

2015 Aerial Imagery shows the irrigated areas as referenced on the affidavit.

Legend



RECEIVED

JUL 29 2022

OWRD

July 26, 2022

Transfer and Conservation Section
Oregon Water Resources Department
725 Summer St NE, Suite A
Salem OR, 97301

RECEIVED

JUL 29 2022

OWRD

Subject: Transfer Application for Certificate 80150

To Whom it May Concern,

The Department recently returned to us an application for a permanent transfer for certificate 80150 that was determined to be incomplete. The application lacked an appropriately signed Land Use Form. Due to an oversight, the signed form was not included with the application when originally mailed to the Department. Enclosed with this letter you will find the application with the signed Land Use Form and the appropriate fees for processing.

If you have additional questions concerning this application, you may contact me at (208) 388-2602.

Sincerely,



Kresta Davis
Water Resources & Policy Senior Manager

ENC

**STATE OF OREGON
WATER RESOURCES DEPARTMENT**

725 Summer St. N.E. Ste. A

SALEM, OR 97301-4172

(503) 986-0900 / (503) 986-0904 (fax)

RECEIPT # **145104**

INVOICE # _____

RECEIVED FROM: Paul F Garkin
BY: Laurel E Garkin

APPLICATION	
PERMIT	
TRANSFER	<u>T-14057</u>

CASH: ☐ CHECK:# 1264 OTHER: (IDENTIFY) ☐

TOTAL REC'D \$ 214.20

1083 TREASURY 4170 WRD MISC CASH ACCT

0407 COPIES 46118 \$
0207 OTHER: (IDENTIFY) Newspaper Notice \$ 214.20

0243 I/S Lease _____ 0244 Muni Water Mgmt. Plan _____ 0245 Cons. Water _____

4270 WRD OPERATING ACCT

MISCELLANEOUS

0407	COPY & TAPE FEES	\$
0410	RESEARCH FEES	\$
0408	MISC REVENUE: (IDENTIFY) _____	\$
TC162	DEPOSIT LIAB. (IDENTIFY) _____	\$
0240	EXTENSION OF TIME	\$

WATER RIGHTS:

0201	SURFACE WATER	EXAM FEE	0202	RECORD FEE
0203	GROUND WATER	\$	0204	\$
0205	TRANSFER	\$		\$

WELL CONSTRUCTION

0218	WELL DRILL CONSTRUCTOR	EXAM FEE	0219	LICENSE FEE
	LANDOWNER'S PERMIT	\$	0220	\$

OTHER (IDENTIFY) _____

0536 TREASURY 0437 WELL CONST. START FEE

0211	WELL CONST START FEE	\$	CARD#	
0210	MONITORING WELLS	\$	CARD#	

OTHER (IDENTIFY) _____

0607 TREASURY 0467 HYDRO ACTIVITY LIC NUMBER

0233	POWER LICENSE FEE (FW/WRD)	\$
0231	HYDRO LICENSE FEE (FW/WRD)	\$
	HYDRO APPLICATION	\$

TREASURY OTHER / RDX

FUND _____ TITLE _____
OBJ. CODE _____ VENDOR # _____
DESCRIPTION _____ \$ _____

RECEIPT:

145104

DATED:

4-28-25

BY:

m m i e b

Permanent Transfer Application Intake Completion Checklist

Check the Certificate(s) in WRIS

Transfer # T- 14057

Checked by: <u>Ale</u> Date: <u>8/1/22</u>	Type of Change(s) Proposed: <i>Mark the Proposed Changes</i>	Substitution Gov Action	Supplemental to Primary Surface to Ground	<input checked="" type="checkbox"/> POU	POD	<input checked="" type="checkbox"/> APOD
Fee Received: <u>2450-</u>				USE	POA	APOA
Calculated Fee: <u>2450-</u>		How many rights to be Transferred? Certificate #				
Additional Observations:						

If OK and complete, check box to the left; if **NOT**, fill in.

- ☒ 1. Is applicant information complete? Have all applicants listed at the top of the page signed at the bottom?
If no, what is missing? Whose signature is missing? _____
 - ☒ 2. Does applicant indicate the place of use is in or near an irrigation district? Is a Form D included? ☐ N/A.
Name of the district: _____
 - ☒ 3. Part 5 of application, has the applicant(s) completed the entire page and does the information match the description of the explanation of the reasons for transfer on Part 4 of the application?
If no, you may need to contact the applicant or agent? _____
 - ☒ 4. Is there only one (1) water right included in this transfer application?
If no, are the criteria of OAR 690-380-3220 for more than one WR met? Yes or No _____
If no, then the transfer application **CANNOT** be accepted. See attached "3220" Decision Tree Flowchart.
 - ☒ 5. For multiple certificates do each of the certificates listed on Application Page 1 have their own separate completed Part 5 tables 1 & 2?
If no, which certificate(s) are missing a separate Part 5 tables 1 & 2? _____
 - ☒ 6. Is the map prepared and signed by a CWRE? Does the map meet requirements?
If no, what is missing? _____. Map waiver included? ☐ Yes ☐ No
 - ☒ 7. If a change in point of appropriation (POA), have the well logs been included? ☐ N/A.
 - ☒ 8. If a change in place of use (POU) within Umatilla County, have the applicant(s) provided a Supplemental Form U? ☐ N/A.
 - ☒ 9. If all boxes on this checklist are checked (with no remaining deficiencies identified), **ACCEPT** the application.
Put this application intake completeness check sheet in the transfer folder.
- OR: ☐ If all boxes to the left are **NOT** checked, then this application is deficient and **CANNOT** be accepted.
It should be returned and the deficiencies listed in the "staff" section at the bottom of Application Page 1, unless the applicant or agent can resolve the deficiencies within 2-3 days.

Actions taken: _____ Date: _____

Permanent Transfer Application Intake Completion Checklist

FEE WORKSHEET for PERMANENT TRANSFER (except Substitution)					
1.	Base Fee (includes one type of change to one water right for up to 1 cfs)	1	\$1,360		
	Types of change proposed: <input type="checkbox"/> Place of Use <input type="checkbox"/> Character of Use <input type="checkbox"/> Point of Diversion/Appropriation Number of above boxes checked = _____ (2a) Subtract 1 from the number in line 2a = _____ (2b) If only one change, this will be 0. 2 Multiply line 2b by \$1,090 and enter » » » » » » » » » » » » » » » »	2	0		
3	Number of water rights included in transfer _____ (3a) Subtract 1 from the number in 3a above: _____ (3b) If only one water right this will be 0 Multiply line 3b by \$610 and enter » » » » » » » » » » » » » » » »	3	0		
4	Do you propose to add or change a well, change from a surface water POD to a well, or Substitute a Suppl GW right for a Primary SW right? <input type="checkbox"/> No: enter 0 » <input type="checkbox"/> Yes = \$480 (4a) If YES: enter the number of wells being proposed: _____ (4b) Subtract 1 from the number in line 4b = _____ (4c) If only one well this will be 0. Multiply line 4c by \$410 = _____ (4d) Add lines 4a and 4d and enter » » » » » » » » » » » » » » » »	4	0		
5	Do you propose to change the place of use or character of use? <input type="checkbox"/> No: enter 0 on line 5 » <input type="checkbox"/> Yes: enter the cfs for the portions of the rights to be transferred (see example below*): _____ (5a) Subtract 1.0 from the number in 5a above: _____ (5b) If 5b is 0 or less, enter 0 on line 5 » » » » » » » » » » » » » » » » If 5b is greater than 0, round up to the nearest whole number: _____ (5c) and multiply 5c by \$350, then enter on line 5 » » » » » » » » » » » » » » » »	5	0		
6	Add entries on lines 1 through 5 above » » » » » » » » » » Subtotal:	6	0		
7	Is this transfer: <input type="checkbox"/> necessary to complete a project funded by the Oregon Watershed Enhancement Board (OWEB) under ORS 541.932? <input type="checkbox"/> endorsed in writing by ODFW as a change that will result in a net benefit to fish and wildlife habitat? If one or more boxes is checked, multiply line 6 by 0.5 and enter on line 7 » » » If no box is applicable, enter 0 on line 7» » » » » » » » » » » » » » » »	7	0		
8	Subtract line 7 from line 6 » » » » » » » » » » » Transfer Fee:	8			