

District

T-14562

Name Tumalo Irrigation DistrictAddress 64697 Cook Ave.Bend, OR 97703april@tumalo-irrigation.orgChange in POUDate Filed 11/19/2024Initial notice date 11/26/2024

DPD issued date _____

PD issued date _____

PD notice date _____

Date of FO 5/8/2025Vol 134 Page 632-639

C-Date _____

COBU due date _____

COBU Received date 7/16/2025 v 135 p 48

Certificate issued _____

Assignments: _____

DESCRIPTION OF WATER RIGHT(S)

Name of Stream Tumalo Creek, Crater Creek, Little Crater Creek,
Aspring, Crescent Lake Reservoir, Little Desch. River
 Trib. of Deschutes River, Crescent Creek, Crescent Lake, Columbia River

Use Irrigation, Ind./Man., Pond Maint., Domestic County Deschutes

Quantity of water (CFS) _____

No. of Acres _____

Name of ditch _____

App# Decree Per # Tumalo Creek Cert # 95175 PR Date 8-5-1900App# S-3263 Per # S-19628 Cert # 95176 PR Date 10-29-2013App# S-1343 Per # S-624 Cert # 95177 PR Date 4-7-1911 Date _____App# S-37241 Per # S-95178 Cert # 95178 PR Date 12-8-1961App# Decree Per # Deschutes River Cert # 74149 PR Date 12-31-1905

FEES PAID

Date 11-19-24 Amount \$3800.00 Receipt # 144225

FEES REFUNDED

Amount _____ Receipt # _____

livestock, Supplemental irrigation, Storage

Irrigation District _____

Agent _____

CWRE _____

CC's list _____

☐ - Oversized map - Location _____



Oregon
Tina Kotek, Governor

Water Resources Department
North Mall Office Building
725 Summer St NE, Suite A
Salem, OR 97301
Phone 503 986-0900
Fax 503 986-0904
www.oregon.gov/owrd

July 24, 2025

TUMALO IRRIGATION DISTRICT
64697 COOK AVE
BEND, OR 97703

Reference: Transfer Application T-14562

Enclosed is a copy of the Determination of Satisfactory Proof of Completion for Transfer Application T-14562.

If you have any questions related to the completion of this Claim of Beneficial Use, you may contact Adam Frederick, by telephone at 971-707-8400 or by e-mail at Adam.M.Frederick@water.oregon.gov.

Sincerely,

Adam Frederick

Adam Frederick
District Transfer Program Advisor

Cc: Jeremy Giffin, Watermaster Dist. # 11 (via email)
File – T-14562

Enclosure

BEFORE THE WATER RESOURCES DEPARTMENT
FOR THE
STATE OF OREGON

In the Matter of the Completion of a Change)	DETERMINATION OF SATISFACTORY
in Place of Use Under Transfer Application)	PROOF OF COMPLETION FOR A
T-14562, Deschutes County)	PERMANENT DISTRICT TRANSFER

Authority

Oregon Administrative Rule (OAR) 690-385-7400 describes the documentation the district must file with the Department in order to provide proof of use.

OAR 690-385-7600 provides in pertinent part that satisfactory proof shall be (a) a determination by the Department that application of water to beneficial use under the terms of the transfer final order was completed to the extent authorized, or (b) a determination by the Department that the application of water to a beneficial use under the terms of the transfer final order was completed to an extent less than authorized.

Oregon Revised Statute (ORS) 540.530(2)(a) and OAR 690-385-7600 authorize the Department to issue or modify a certificate of water right upon satisfactory proof of completion of the change or changes authorized by a final order approving a permanent district transfer.

Applicant

TUMALO IRRIGATION DISTRICT
64697 COOK AVE
BEND, OR 97703

Findings of Fact

1. On May 8, 2025, the Department signed a final order, which was mailed on May 9, 2025, and recorded in Special Order Volume 134, Pages 632-639, approving Transfer Application T-14562 involving Certificates 95175, 95176, 95177, 95178 and 74149. The final order established October 1, 2026, as the date for completion of the authorized changes in place of use.
2. On June 6, 2025, the Department received a Claim of Beneficial Use (CBU) and associated maps from the applicant for Transfer Application T-14562 satisfying the requirements for providing proof of use under OAR 690-385-7400.

NOTICE OF RIGHT TO PETITION FOR RECONSIDERATION OR JUDICIAL REVIEW

This is a final order in other than contested case. This order is subject to judicial review under ORS 183.484. Any petition for judicial review must be filed within the 60-day time period specified by ORS 183.484(2). Pursuant to ORS 536.075 and OAR 137-004-0080 you may either petition for judicial review or petition the Director for reconsideration of this order. A petition for reconsideration may be granted or denied by the Director, and if no action is taken within 60 days following the date the petition was filed, the petition shall be deemed denied.

3. The Department reviewed the CBU and maps submitted by the applicant for Transfer Application T-14562.
4. The CBU did not contain a map of the point of diversion from the source. However, since the transfer involved the transfer of places of use only within an irrigation district and did not involve a change in the point of diversion, the existing maps on file with the Department are sufficient to identify the point of diversion from the source.
5. The proposed place of use for Certificate 95175 as approved by the final order for Transfer Application T-14562, and as recorded in Special Order Volume 134, Pages 632-639 is shown in Table 1, below:

Table 1:

IRRIGATION									
Priority	Twp	Rng	Mer	Sec	Q-Q	Acres	Tax Lot	Water User	Notice
9/1/1900	16 S	11 E	WM	11	SE SE	0.50	900	SUMNER	24.003
9/1/1900	16 S	11 E	WM	26	NW NE	0.31	103	HAYES REVOCABLE TRUST	24.002
9/1/1900	17 S	11 E	WM	10	SE NE	0.90	500	CARR	24.002
9/1/1900	16 S	12 E	WM	19	NW NE	0.50	503	ARTHUR	24.001
Total:						2.21			

6. The proposed place of use for Certificate 95176 as approved by the final order for Transfer Application T-14562, and as recorded in Special Order Volume 134, Pages 632-639 is shown in Table 2, below:

Table 2:

IRRIGATION								
Twp	Rng	Mer	Sec	Q-Q	Acres	Tax Lot	Water User	Notice
17 S	11 E	WM	10	SE NE	0.10	500	CARR	24.002
17 S	11 E	WM	10	NE SE	1.60	2718	CARR	24.002
16 S	12 E	WM	19	NW NE	1.20	503	ARTHUR	24.001
Total:					2.90			

SUPPLEMENTAL IRRIGATION								
Twp	Rng	Mer	Sec	Q-Q	Acres	Tax Lot	Water User	Notice
16 S	11 E	WM	11	SE SE	0.50	900	SUMNER	24.003
16 S	11 E	WM	26	NW NE	0.31	103	HAYES REVOCABLE TRUST	24.002
17 S	11 E	WM	10	SE NE	0.90	500	CARR	24.002
16 S	12 E	WM	19	NW NE	0.50	503	ARTHUR	24.001
Total:					2.21			

7. The proposed place of use for Certificate 95177 as approved by the final order for Transfer Application T-14562, and as recorded in Special Order Volume 134, Pages 632-639 is shown in Table 3, below:

Table 3:

SUPPLEMENTAL IRRIGATION								
Twp	Rng	Mer	Sec	Q-Q Lot	Acres	Tax Lot	Water User	Notice
16 S	11 E	WM	11	SE SE	0.50	900	SUMNER	24.003
16 S	11 E	WM	26	NW NE	0.31	103	HAYES REVOCABLE TRUST	24.002
17 S	11 E	WM	10	SE NE	0.10	500	CARR	24.002
17 S	11 E	WM	10	SE NE	0.90	500	CARR	24.002
17 S	11 E	WM	10	NE SE	1.60	2718	CARR	24.002
16 S	12 E	WM	19	NW NE	0.50	503	ARTHUR	24.001
16 S	12 E	WM	19	NW NE	1.20	503	ARTHUR	24.001
Total:					5.11			

8. The proposed place of use for Certificate 95178 as approved by the final order for Transfer Application T-14562, and as recorded in Special Order Volume 134, Pages 632-639 is shown in Table 4, below:

Table 4:

SUPPLEMENTAL IRRIGATION								
Twp	Rng	Mer	Sec	Q-Q Lot	Acres	Tax Lot	Water User	Notice
16 S	11 E	WM	11	SE SE	0.50	900	SUMNER	24.003
16 S	11 E	WM	26	NW NE	0.31	103	HAYES REVOCABLE TRUST	24.002
17 S	11 E	WM	10	SE NE	0.10	500	CARR	24.002
17 S	11 E	WM	10	SE NE	0.90	500	CARR	24.002
17 S	11 E	WM	10	NE SE	1.60	2718	CARR	24.002
16 S	12 E	WM	19	NW NE	0.50	503	ARTHUR	24.001
16 S	12 E	WM	19	NW NE	1.20	503	ARTHUR	24.001
Total:					5.11			

9. The proposed place of use for Certificate 74149 as approved by the final order for Transfer Application T-14562, and as recorded in Special Order Volume 134, Pages 632-639 is shown in Table 5, below:

Table 5:

SUPPLEMENTAL IRRIGATION								
Twp	Rng	Mer	Sec	Q-Q Lot	Acres	Tax Lot	Water User	Notice
16 S	11 E	WM	11	SE SE	0.50	900	SUMNER	24.003
16 S	11 E	WM	26	NW NE	0.31	103	HAYES REVOCABLE TRUST	24.002
17 S	11 E	WM	10	SE NE	0.10	500	CARR	24.002
17 S	11 E	WM	10	SE NE	0.90	500	CARR	24.002
17 S	11 E	WM	10	NE SE	1.60	2718	CARR	24.002
16 S	12 E	WM	19	NW NE	0.50	503	ARTHUR	24.001
16 S	12 E	WM	19	NW NE	1.20	503	ARTHUR	24.001
Total:					5.11			

11. Based on the review of evidence submitted by the applicant, the Department finds that the application of water to beneficial use under the terms of the transfer final order for T-14562 was completed to the extent authorized in the transfer as described in Tables 1, 2, 3, 4, and 5.

Conclusions of Law

1. The Applicant has submitted proof of use pursuant to OAR 690-385-7400.
2. Application of water to a beneficial use under the terms of the transfer final order has been made to the extent shown in Tables 1, 2, 3, 4, and 5, above.
3. The applicant has demonstrated proof of completion under T-14562 to the satisfaction of the Department.
4. The Department is authorized to issue or modify certificates of water rights involved in Transfer T-14562 consistent with this determination of satisfactory proof of completion.

Now, therefore, it is ORDERED:

Water right Certificates 95175, 95176, 95177, 95178 and 74149 are modified as shown in Tables 1, 2, 3, 4, and 5, above. The Department will issue superseding certificates describing these rights when it determines it is necessary for record keeping.

Signed at Salem, Oregon on **JULY 16, 2025**.



Lisa J. Jaramillo,
Transfer and Conservation Section Manager, for
Ivan Gall, Director
Oregon Water Resources Department

Mailing Date: **JULY 24, 2025**

TUMALO IRRIGATION DISTRICT

May 30, 2025

Oregon Water Resources Department
Water Transfer Division
725 Summer Street NE, Suite A
Salem, OR 97301-1271

Re: 2024 Final Proof, District Permanent Transfer T-14562

Enclosed are the following:

1. Final Proof Report for T-14562, Tumalo Irrigation District's 2024, 540.580 District Permanent Petition.
2. Site reports for all "on" lands.
3. Maps for all "on" lands.

If you need more information, please call me at (541) 382-3053. Thank you for your help.

Sincerely,

April Harris Spath
Office Manager

Received
JUN 06 2025
OWRD



Oregon Water Resources Department
725 Summer Street NE, Suite A
Salem, Oregon 97301-1266
(503) 986-0900
www.wrd.state.or.us

District Permanent Water Right Transfer Claim of Beneficial Use

Received

JUN 06 2025

OWRD

1. APPLICANT INFORMATION

District: Tumalo Irrigation District

Contact Person: April Harris Spath

Phone: (541) 382-3053

Mailing Address: 64697 Cook Avenue

City: Bend

State: OR

Zip: 97703

E-Mail address: april@tumalo.org

Transfer Number: T - 14562

2. WATER RIGHT(S)

Pursuant to OAR Chapter 690, Division 385, the district is submitting to the Water Resources Department this claim of beneficial use, with the appropriate fee, for the following water right(s):

NOTE: Fees do not apply if the priority date is prior to July 9, 1987.

PERMIT NUMBER	CERTIFICATE NUMBER	DECREE (name, volume, and page)	PRIMARY (P) OR SUPP (S)
	95175	Tumalo 1911 Decree. V1, P135 & V16, P188	<input checked="" type="checkbox"/> P <input type="checkbox"/> S
19628	95176		<input checked="" type="checkbox"/> P <input checked="" type="checkbox"/> S
624	95177		<input type="checkbox"/> P <input checked="" type="checkbox"/> S
27841	95178		<input type="checkbox"/> P <input checked="" type="checkbox"/> S
	74149	Deschutes 1928 Decree. V9, P362	<input type="checkbox"/> P <input checked="" type="checkbox"/> S

3. AUTHORIZED POINT(S) OF DIVERSION (POD) / APPROPRIATION (POA)

The authorized point(s) of diversion / appropriation for the water right modified by the transfer are as follows:

PERMIT	CERTIFICATE	POD #	SOURCE	LOCATION – MEASURED DISTANCES
	95175	1	Tumalo Creek, tributary to the Deschutes River	SW¼ NE¼, Section 23, T. 17 S., R. 11 E., W.M.; N. 70° 21' W.; 1550 feet from the E ¼ corner of Section 23.
	95176	1		
R-102	95177	2S	Crescent Lake Reservoir	SE¼ SW¼ & SW¼ SE¼ Section 11, T. 24 S., R. 6 E., W.M.
R-2744	95178	4S	Crescent Lake Reservoir	SE¼ SW¼, Section 11, T. 24 S., R. 6 E., W.M.
	74149	3S	Deschutes River	NW¼ NE¼, Section 32, T. 17 S., R 12 E., W.M.; 2050 feet West from the NE corner of Section 32

4. AUTHORIZED PLACE OF USE

The summary of the perfected change in place of use authorized by the final order approving the water right transfer is listed in Table 1.

TABLE 1 – AUTHORIZED PLACE OF USE (POU)											
CERTIFICATE	POD #	PRIORITY DATE	USE	LEGAL DESCRIPTION					ACRES	USER NAME	NOTICE
				TWP	RNG	SEC	QQ	TAX LOT			
95176	1	10/29/1913	IR	16 S	12 E	19	NW NE	503	1.20	Arthur, Michael & Karin	N24.001
95175	1	9/1/1900	IR	16 S	12 E	19	NW NE	503	0.50	Arthur, Michael & Karin	N24.001
95175	1	9/1/1900	IR	16 S	11 E	26	NW NE	103	0.31	Hayes Revocable Trust	N24.002
95175	1	9/1/1900	IR	17 S	11 E	10	SE NE	500	0.90	Carr, Eric & Kathleen	N24.002
95176	1	10/29/1913	IR	17 S	11 E	10	SE NE	500	0.10	Carr, Eric & Kathleen	N24.002
95176	1	10/29/1913	IR	17 S	11 E	10	NE SE	2718	1.60	Carr, Eric & Kathleen	N24.002
95175	1	9/1/1900	IR	16 S	11 E	11	SE SE	900	0.50	Sumner, Edward & Ellen	N24.003
TOTAL:									5.11		

Primary (IR):	Supplemental (IS):
95175 (IR):	95176 (IS), 95177 (IS), 95178 (IS), 74149 (IS)
95176 (IR):	95177 (IS), 95178 (IS), 74149 (IS)

5. MAP AND SITE REPORT

☒ Attached is a map and site report for each water right listed in Table 1 that satisfies the requirements of OAR 690-385-7400.

Received
JUN 06 2025
OWRD

6. SIGNATURES

The district certifies that it has inspected the place of use listed in Table I, and confirms the change in place of use has been completed consistent with the terms and conditions of the final order approving the transfer.



Signature of District Manager
or District Board Chairperson

05/30/2025

Date

Chris Schull

Type or Print Name of District Manager
or District Board Chairperson

Received
JUN 06 2025
OWRD

**CLAIM OF BENEFICIAL USE
Site Report**

Transfer Number: T-14562

District Internal Notice: N24.001

User Name: Arthur, Michael S. & Karin M.

Property: 19855 Connarn Road

Place of Use:

USE	POD #	TWP	RNG	SEC	QQ	TAX LOT	ACRES
IR	1	16 S	12 E	19	NW NE	00503	1.70

District Conveyance System:

Description of Delivery System: Ditch/Divider Box with Rectangular Weir

Headgate: NPHI-0100 Canal: North Phiffer

Beneficial Use:

Description of Beneficial Use (crop, etc.): Pasture/Grass

Method Used to Apply Water: Sprinklers

Method Used to Calculate Beneficial Use: Visual/Maps

User Interviewed: (x) Yes () No

Beneficial Use Made as Authorized: (x) Yes () No

Description of Beneficial Use if Less than Authorized: n/a

Received

JUN 06 2025

OWRD

Final Proof Map is Attached.

Inspected By: Matt Lane, Field Supervisor

Date: 10/21/2024

**CLAIM OF BENEFICIAL USE
Site Report**

Transfer Number: T-14562

District Internal Notice: N24.002

User Name: Carr, Eric & Kathleen E.

Property: 18781 Kuhlman Road & 18785 Kuhlman Road

Place of Use:

USE	POD #	TWP	RNG	SEC	QQ	TAX LOT	ACRES
IR	1	17 S	11 E	10	SE NE	00500	1.00
IR	1	17 S	11 E	10	NE SE	02718	1.60

District Conveyance System:

Description of Delivery System: Valve/Flowmeter

Headgate: STF-0240 Canal: South Tumalo Feed Canal

Received

JUN 06 2025

OWRD

Beneficial Use:

Description of Beneficial Use (crop, etc.): Pasture/Grass

Method Used to Apply Water: Pond/Pump/Handlines

Method Used to Calculate Beneficial Use: Visual/Maps/GIS/Patron Provided Pictures

User Interviewed: (x) Yes () No

Beneficial Use Made as Authorized: (x) Yes () No

Description of Beneficial Use if Less than Authorized: n/a

Final Proof Map is Attached.

Inspected By: Matt Lane, Field Supervisor

Date: 10/21/2024

**CLAIM OF BENEFICIAL USE
Site Report**

Transfer Number: T-14562

District Internal Notice: N24.002

User Name: Hayes Revocable Trust, Peter S.

Property: 65110 Quail Farm Rd

Place of Use:

USE	POD #	TWP	RNG	SEC	QQ	TAX LOT	ACRES
IR	1	16 S	11 E	26	NW NE	00103	0.31

District Conveyance System:

Description of Delivery System: Valve/Flowmeter

Headgate: SME-0030 Canal: South Menefee

Beneficial Use:

Description of Beneficial Use (crop, etc.): Lawn Grass/Sunshine Seed

Method Used to Apply Water: In-Ground Sprinklers

Method Used to Calculate Beneficial Use: Visual/Maps/GIS

User Interviewed: (x) Yes () No

Beneficial Use Made as Authorized: (x) Yes () No

Description of Beneficial Use if Less than Authorized: n/a

Received

JUN 06 2025

OWRD

Final Proof Map is Attached.

Inspected By: Matt Lane, Field Supervisor

Date: _____

**CLAIM OF BENEFICIAL USE
Site Report**

Transfer Number: T-14562

District Internal Notice: N24.003

User Name: Sumner, Edward S. & Ellen M.

Property: 66070 Waldron Court

Place of Use:

USE	POD #	TWP	RNG	SEC	QQ	TAX LOT	ACRES
IR	1	16 S	11 E	11	SE SE	00900	0.50

District Conveyance System:

Received

JUN 06 2025

Description of Delivery System: Valve/Flowmeter

OWRD

Headgate: NWB-0130 Canal: North West Branch

Beneficial Use:

Description of Beneficial Use (crop, etc.): Grass Field/Pasture Grass

Method Used to Apply Water: Gravity Pressurized Pod Sprinklers (Added Zone)

Method Used to Calculate Beneficial Use: Visual/Maps/GIS

User Interviewed: (x) Yes () No

Beneficial Use Made as Authorized: (x) Yes () No

Description of Beneficial Use if Less than Authorized: n/a

Final Proof Map is Attached.

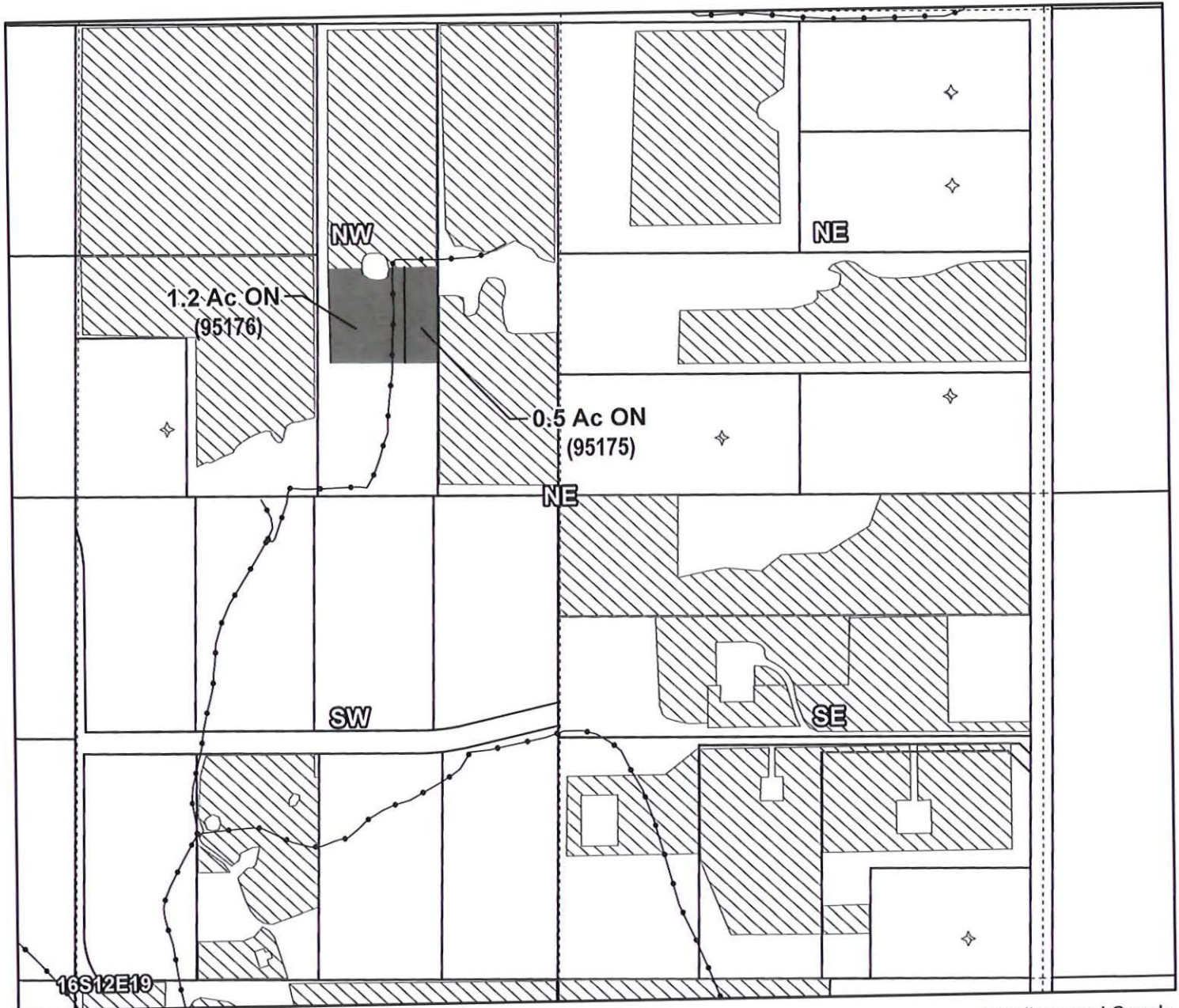
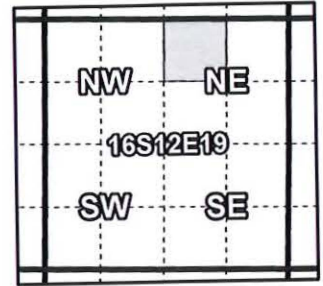
Inspected By: Matt Lane, Field Supervisor

Date: 10/21/2024

Tumalo Irrigation District

T-14562 "Beneficial Use" Map

Certificates: 95175 (IR), 95176 (IR), 95176 (IS), 95177 (IS), 95178 (IS), 74149 (IS)
for ARTHUR, MICHAEL AND KARIN



Taxlot 1612190000503, 16-12-19-NW/NE: 1.7 Acres On, 6.2 Acres Total
Cert #: 95176 Date: 10-29-1913, 1.2 acres
Cert #: 95175 Date: 09-01-1900, 0.5 acres

- Pipelines and Canals
- Transfer
- ▨ Primary Water Right
- Taxlots



1 inch = 400 feet

Received
JUN 06 2025
OWRD

Prepared by Tumalo Irrigation District | September 2024

Tumalo Irrigation District

T-14562 "Beneficial Use" Map

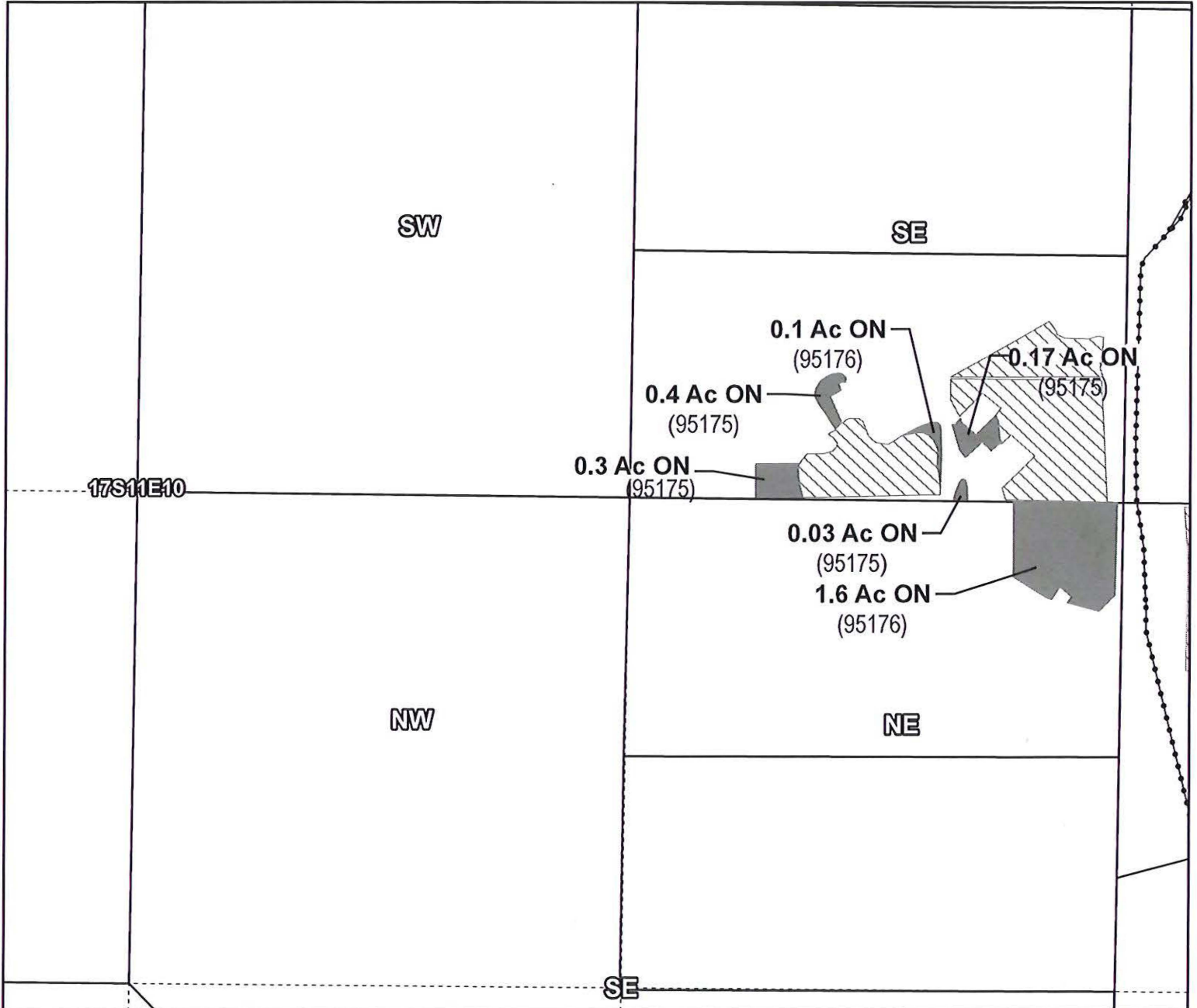
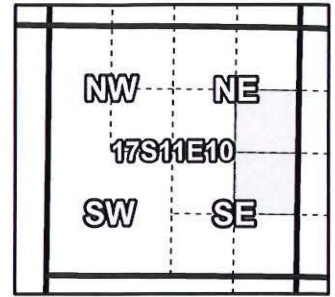
Received

JUN 06 2025

OWRD

Certificates: 95175 (IR), 95176 (IR), 95176 (IS), 95177 (IS), 95178 (IS), 74149 (IS)

for CARR, ERIC AND KATHLEEN



Taxlot 171110A000500, 17-11-10-SE/NE: 1.0 Acres On, 5.5 Acres Total
Taxlot 1711000002718, 17-11-10-NE/SE: 1.6 Acres On, 1.6 Acres Total

Cert #: 95175 Date: 09-01-1900, 0.90 acres
Cert #: 95176 Date: 10-29-1913, 1.70 acres

- Pipelines and Canals
- Transfer
- ▨ Primary Water Right
- Taxlots



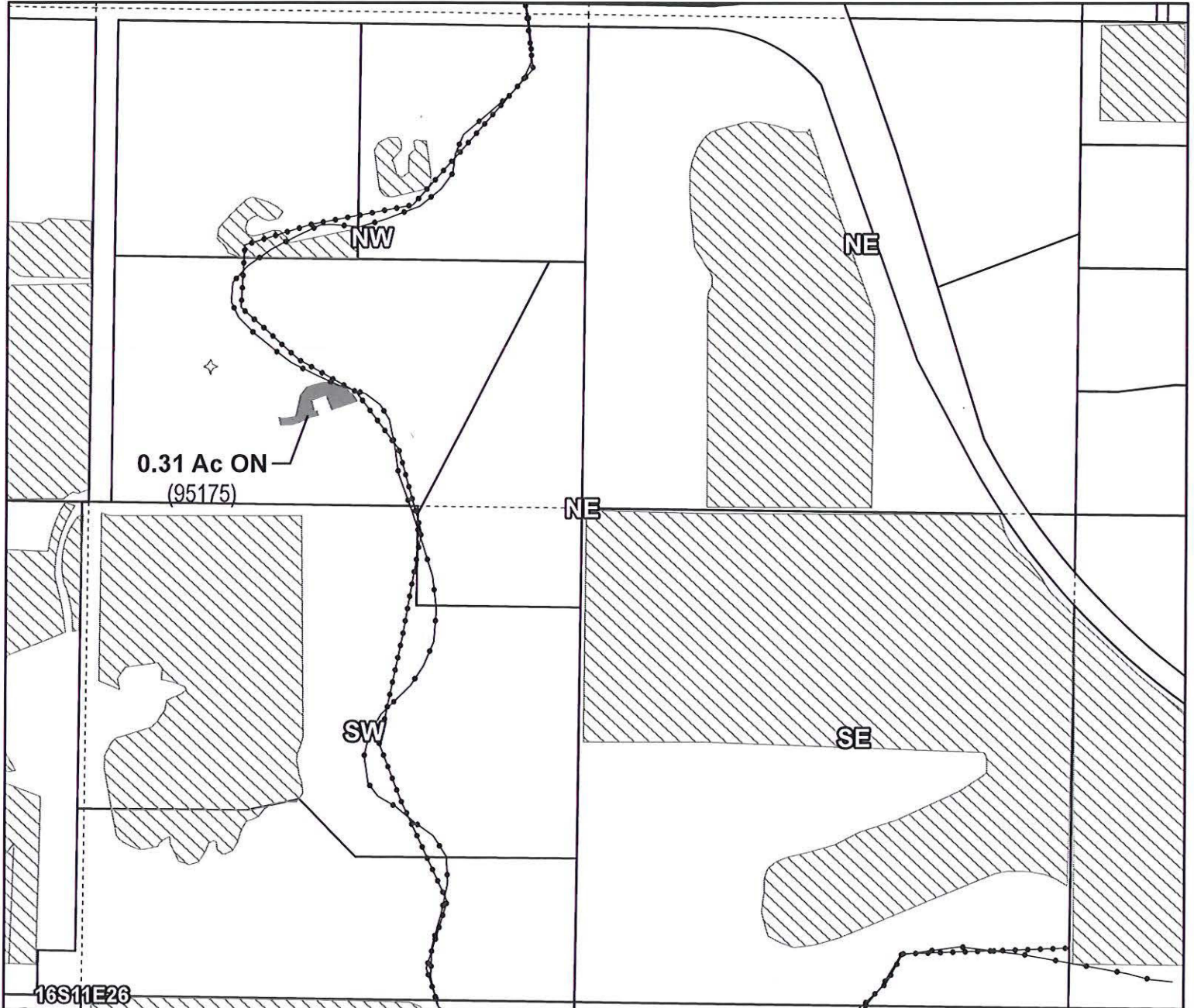
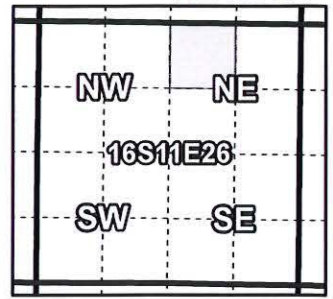
1 inch = 400 feet

Prepared by Tumalo Irrigation District | September 2024

Tumalo Irrigation District

T-14562 "Beneficial Use" Map

Certificates: 95175 (IR), 95176 (IS), 95177 (IS), 95178 (IS), 74149 (IS)
for PETER S HAYES REVOCABLE TRUST



Taxlot 1611260000103, 16-11-26-NW/NE: 0.31 Acres On, 0.31 Acres Total
Cert #: 95175 Date: 09-01-1900, 0.31 acres

- Pipelines and Canals
- Transfer
- ▨ Primary Water Right
- Taxlots



1 inch = 400 feet

Received
JUN 06 2025

OWRD

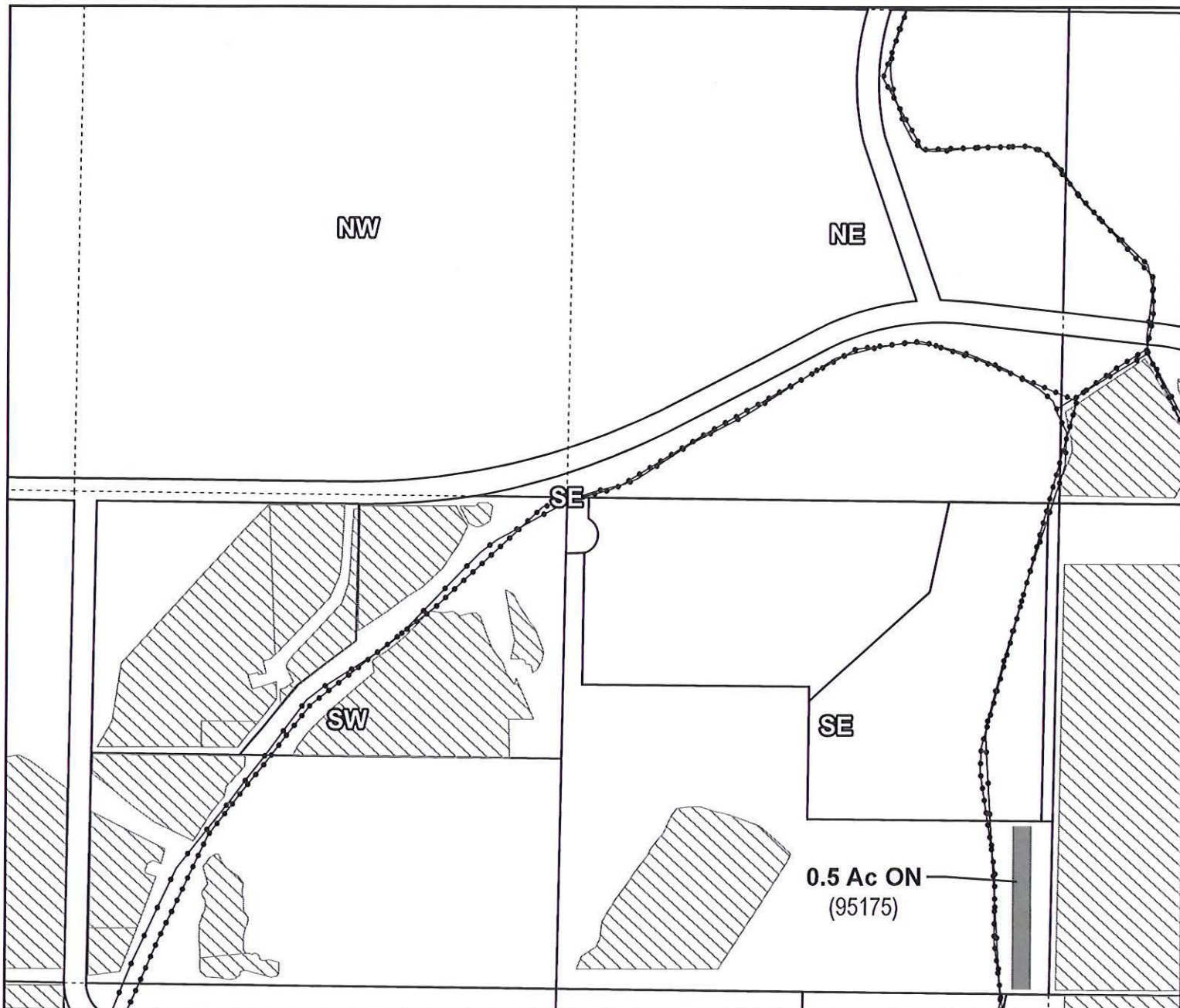
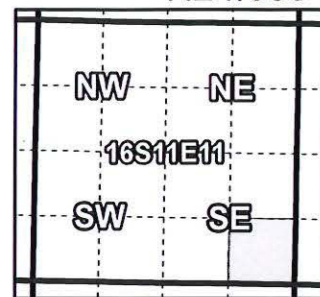
Prepared by Tumalo Irrigation District | September 2024

Tumalo Irrigation District

T-14562 "Beneficial Use" Map

Certificates: 95175 (IR), 95176 (IS), 95177 (IS), 95178 (IS), 74149 (IS)

for SUMNER, EDWARD S & ELLEN M



Taxlot 1611110000900, 16-11-11-SE/SE: 0.5 Acres On, 4.0 Acres Total
 Cert #: 95175 Date: 09-01-1900

- Pipelines and Canals
- Transfer
- ▨ Primary Water Right
- Taxlots

Received
 JUN 06 2025
 OWRD



1 inch = 400 feet

Prepared by Tumalo Irrigation District | September 2024



Oregon

Tina Kotek, Governor

Water Resources Department

North Mall Office Building

725 Summer St NE, Suite A

Salem, OR 97301

Phone 503 986-0900

Fax 503 986-0904

www.oregon.gov/owrd

May 8, 2025

Tumalo Irrigation District
64697 Cook Ave
Bend, OR 97703

REFERENCE: District Transfer T-14562

Enclosed is a copy of the final order approving your District Transfer.

The time allowed to complete the transfer is specified in the final order. You are required to submit a claim of beneficial use to this Department within one year of the date you complete the change(s) or within one year of the completion date authorized final order whichever comes first. If necessary, you may request more time by filing for transfer extension. All extensions are subject to approval.

To file a claim please include:

1. **A CLAIM OF BENEFICIAL USE form**
2. **A CLAIM OF BENEFICIAL USE SITE REPORT**
3. **A Claim of Beneficial Use Map** (this map does not need to be prepared by a Certified Water Rights Examiner (CWRE))

All forms needed to file a claim for a district transfer are available at

<https://www.oregon.gov/OWRD/programs/WaterRights/Transfers/DistTransfer/Pages/Forms.aspx>

If you have any questions related to the approval of this transfer, you may contact your caseworker Corey Courchane by telephone at (503) 979-3917 or by e-mail at Corey.a.courchane@water.oregon.gov.

Sincerely,

David V. Jones Jr
Water Right Services Support
Transfers and Conservation Section

cc: Jeremy T. Giffin, Watermaster Dist. # 11 (via email)

Enclosure

**BEFORE THE WATER RESOURCES DEPARTMENT
OF THE
STATE OF OREGON**

In the Matter of Transfer Application)	FINAL ORDER APPROVING
T-14562, Deschutes County)	A DISTRICT PERMANENT TRANSFER FOR
)	CHANGES IN PLACES OF USE

Authority

Oregon Revised Statutes (ORS) 540.570 to 540.580 establishes the process in which a district may submit a request to transfer a water right within district boundaries. Oregon Administrative Rule (OAR) Chapter 690, Division 385 implements the statutes and provides the Department's procedures and criteria for evaluating district transfer applications.

Applicant

TUMALO IRRIGATION DISTRICT
64697 COOK AVE
BEND, OR 97703

Findings of Fact

1. On November 19, 2024, TUMALO Irrigation District (TID) filed a district transfer application to permanently change the places of use under Certificates 95175, 95176, 95177, 95178, and 74149. The Department assigned the application number T-14562.
2. Notice of the District Permanent Transfer Application was published on November 26, 2024, pursuant to ORS 540.580 and OAR 690-385-4400. No comments were filed in response to the notices.
3. On March 12, 2025, the Department received correspondence from Josh Newton, Attorney for the Confederated Tribes of the Warm Springs Reservation of Oregon (Tribe). The Tribe does not object to the Department processing the Transfer Application T-14562, in accordance with applicable law, and the Department's customary practice.

This final order in a contested case and is subject to judicial review by the Court of Appeals under ORS 183.482. Any petition for judicial review must be filed within the 60-day time period specified by ORS 183.482(1). Pursuant to ORS 536.075(2) and OAR 137-003-0675, you may petition for judicial review or petition the Director for reconsideration of this order. A petition for reconsideration may be granted or denied by the Director, and if no action is taken within 60 days following the date the petition was filed, the petition shall be deemed denied.

Within 20 days after this final order is issued (i.e., mailing date), the district or any protestant may file with the commission exceptions to the final order. The commission shall issue an order granting or denying the exceptions within 30 days after receiving the exceptions. ORS 540.580(10).

4. The portion of the first right to be transferred is as follows:

Certificate: 95175 in the name of TUMALO IRRIGATION DISTRICT (confirmed by decree of the Circuit Court of the State of Oregon for Deschutes County)

Use: IRRIGATION of 2.21 acres

Priority Dates: SEPTEMBER 1900

Rate & Duty: The amount of water used for irrigation, together with the amount secured under any other right existing for the same lands, is limited to a diversion of ONE-SEVENTIETH of one cubic foot per second (or its equivalent) and 1.8 acre-feet, measured at or within one-half mile of the land to be irrigated, for each acre irrigated during the irrigation season of each year.

Source: TUMALO CREEK, a tributary of the DESCHUTES RIVER

Authorized Points of Diversion:

Twp	Rng	Mer	Sec	Q-Q	Measured Distances
17 S	11 E	WM	23	SW NE	TUMALO FEED CANAL POD 1: NORTH 70° 21' WEST, 1550 FEET FROM THE EAST ¼ CORNER OF SECTION 23

Authorized Place of Use:

IRRIGATION									
Priority	Twp	Rng	Mer	Sec	Q-Q	Acres	Tax Lot	Water User	Notice
09/01/1900	16 S	11 E	WM	11	SE SE	0.50	900	SUMNER	24.003
09/01/1900	16 S	11 E	WM	23	NW SW	0.61	516	KNOERNSCHILD TRUST	24.002
09/01/1900	16 S	11 E	WM	26	NW NE	0.10	103	HAYES REVOCABLE TRUST	24.002
09/01/1900	17 S	11 E	WM	10	SE NE	0.50	500	CARR	24.002
09/01/1900	16 S	12 E	WM	19	NW NE	0.50	503	ARTHUR	24.001
Total:						2.21			

5. Transfer Application T-14562 proposes to change the place of use to:

Proposed Place of Use:

IRRIGATION									
Priority	Twp	Rng	Mer	Sec	Q-Q	Acres	Tax Lot	Water User	Notice
09/01/1900	16 S	11 E	WM	11	SE SE	0.50	900	SUMNER	24.003
09/01/1900	16 S	11 E	WM	26	NW NE	0.31	103	HAYES REVOCABLE TRUST	24.002
09/01/1900	17 S	11 E	WM	10	SE NE	0.90	500	CARR	24.002
09/01/1900	16 S	12 E	WM	19	NW NE	0.50	503	ARTHUR	24.001
Total:						2.21			

6. The portion of the second right to be transferred is as follows:

Certificate: 95176 in the name of TUMALO IRRIGATION DISTRICT (perfected under Permit S-19628)

Use: IRRIGATION of 2.9 acres; SUPPLEMENTAL IRRIGATION of 2.21 acres

Priority Date: OCTOBER 29, 1913

Maximum Quantity (Rate) that can be applied to an acre at the diversion:

The amount of water used for irrigation, together with the amount secured under any other right existing for the same lands is limited as follows:

Apr 1 through Apr 30 and Oct 1 through Oct 31: 1/80 cfs

May 1 through May 14 and Sep 15 through Sep 30: 1/60 cfs

May 15 through Sep 14: 1/32.4 cfs

Maximum Duty that can be applied to an acre at the diversion during a season:

Not to exceed 9.91 acre-feet (af) per acre per year.

Sources: TUMALO CREEK, CRATER CREEK, LITTLE CRATER CREEK AND THREE SPRINGS BRANCHES, tributaries of the DESCHUTES RIVER.

Authorized Point of Diversion:

Twp	Rng	Mer	Sec	Q-Q	Measured Distances
17 S	11 E	WM	23	SW NE	TUMALO FEED CANAL POD 1: NORTH 70° 21' WEST, 1550 FEET FROM THE EAST ¼ CORNER OF SECTION 23

Authorized Place of Use:

IRRIGATION								
Twp	Rng	Mer	Sec	Q-Q	Acres	Tax Lot	Water User	Notice
16 S	11 E	WM	23	NW SW	1.70	516	KNOERNSCHILD TRUST	24.002
16 S	11 E	WM	25	NE SE	1.20	704	MIZEUR	24.001
Total:					2.90			

SUPPLEMENTAL IRRIGATION								
Twp	Rng	Mer	Sec	Q-Q	Acres	Tax Lot	Water User	Notice
16 S	11 E	WM	11	SE SE	0.50	900	SUMNER	24.003
16 S	11 E	WM	23	NW SW	0.61	516	KNOERNSCHILD TRUST	24.002
16 S	11 E	WM	26	NW NE	0.10	103	HAYES REVOCABLE TRUST	24.002
17 S	11 E	WM	10	SE NE	0.50	500	CARR	24.002
16 S	12 E	WM	19	NW NE	0.50	503	ARTHUR	24.001
Total:					2.21			

7. Transfer Application T-14562 proposes to change the place of use to:

Proposed Place of Use:

IRRIGATION								
Twp	Rng	Mer	Se	Q-Q	Acres	Tax Lot	Water User	Notice
17 S	11 E	WM	10	SE NE	0.10	500	CARR	24.002
17 S	11 E	WM	10	NE SE	1.60	2718	CARR	24.002
16 S	12 E	WM	19	NW NE	1.20	503	ARTHUR	24.001
Total:					2.90			

SUPPLEMENTAL IRRIGATION								
Twp	Rng	Mer	Sec	Q-Q	Acres	Tax Lot	Water User	Notice
16 S	11 E	WM	11	SE SE	0.50	900	SUMNER	24.003
16 S	11 E	WM	26	NW NE	0.31	103	HAYES REVOCABLE TRUST	24.002
17 S	11 E	WM	10	SE NE	0.90	500	CARR	24.002
16 S	12 E	WM	19	NW NE	0.50	503	ARTHUR	24.001
Total:					2.21			

8. The portion of the third right to be transferred is as follows:

Certificate: 95177 in the name of TUMALO IRRIGATION DISTRICT (perfected under Permit S-624)

Use: SUPPLEMENTAL IRRIGATION of 5.11 acres

Priority Date: APRIL 7, 1911

Limit/Duty: The amount of water used for irrigation, together with the amount secured under any other right existing for the same lands, is limited to a diversion of the following amounts measured at the point of diversion from the Deschutes River for each acre irrigated during the periods indicated below during the irrigation season of each year.

Apr 1 through Apr 30 and Oct 1 through Oct 31: 0.75 acre-feet

May 1 through May 14 and Sep 15 through Sep 30: 0.50 acre-feet

May 15 through Sep 14: 7.40 acre-feet

The use is limited to 32,999.34 ACRE-FEET STORED WATER ONLY, or its equivalent in case of rotation, measured at the point of diversion from the source.

Source: CRESCENT LAKE RESERVOIR (constructed under Permit R-102), a tributary of CRESCENT CREEK

Authorized Points of Diversion:

Twp	Rng	Mer	Sec	Q-Q
24 S	6 E	WM	11	SE SW
24S	6 E	WM	11	SW SE

Authorized Place of Use:

SUPPLEMENTAL IRRIGATION								
Twp	Rng	Mer	Sec	Q-Q	Acres	Tax Lot	Water User	Notice
16 S	11 E	WM	11	SE SE	0.50	900	SUMNER	24.003
16 S	11 E	WM	23	NW SW	0.61	516	KNOERNSCHILD TRUST	24.002
16 S	11 E	WM	23	NW SW	1.70	516	KNOERNSCHILD TRUST	24.002
16 S	11 E	WM	25	NE SE	1.20	704	MIZEUR	24.001
16 S	11 E	WM	26	NW NE	0.10	103	HAYES REVOCABLE TRUST	24.002
17 S	11 E	WM	10	SE NE	0.50	500	CARR	24.002
16 S	12 E	WM	19	NW NE	0.50	503	ARTHUR	24.001
Total:					5.11			

9. Transfer Application T-14562 proposes to change the place of use to:

Proposed Place of Use:

SUPPLEMENTAL IRRIGATION								
Twp	Rng	Mer	Sec	Q-Q Lot	Acres	Tax Lot	Water User	Notice
16 S	11 E	WM	11	SE SE	0.50	900	SUMNER	24.003
16 S	11 E	WM	26	NW NE	0.31	103	HAYES REVOCABLE TRUST	24.002
17 S	11 E	WM	10	SE NE	0.10	500	CARR	24.002
17 S	11 E	WM	10	SE NE	0.90	500	CARR	24.002
17 S	11 E	WM	10	NE SE	1.60	2718	CARR	24.002
16 S	12 E	WM	19	NW NE	0.50	503	ARTHUR	24.001
16 S	12 E	WM	19	NW NE	1.20	503	ARTHUR	24.001
Total:					5.11			

10. The portion of the fourth right to be transferred is as follows:

Certificate: 95178 in the name of TUMALO IRRIGATION DISTRICT (perfected under Permit S-27841)

Use: SUPPLEMENTAL IRRIGATION of 5.11 acres

Priority Date: DECEMBER 8, 1961

Limit/Duty: The amount of water used for irrigation, together with the amount secured under any other right existing for the same lands, is limited to a diversion of not to exceed 9.91 acre-feet per acre for each acre irrigated during the irrigation season of each year and the right allowed hereunder for the appropriation of water for lands having a valid prior right shall be limited to the amount necessary to make up any deficiency in water available to said lands under said prior right and the amount allowed herein, together with the amount secured under any other right existing for said lands, shall be limited by the duty of water as fixed herein; and shall be subject to such reasonable rotation system as may be ordered by the proper state officer.

Source: CRESCENT LAKE RESERVOIR (constructed under Permit R-2744), a tributary of CRESCENT CREEK and LITTLE DESCHUTES RIVER

Authorized Points of Diversion:

Twp	Rng	Mer	Sec	Q-Q	Measured Distances
17 S	12 E	WM	32	NW NE	TUMALO ID BEND FEED CANAL: 2050 FEET WEST FROM THE NE CORNER OF SECTION 23
24 S	6 E	WM	11	SE SW	CRESCENT LAKE RESERVOIR – NONE GIVEN

Authorized Place of Use:

SUPPLEMENTAL IRRIGATION								
Twp	Rng	Mer	Sec	Q-Q	Acres	Tax Lot	Water User	Notice
16 S	11 E	WM	11	SE SE	0.50	900	SUMNER	24.003
16 S	11 E	WM	23	NW SW	0.61	516	KNOERNSCHILD TRUST	24.002
16 S	11 E	WM	23	NW SW	1.70	516	KNOERNSCHILD TRUST	24.002
16 S	11 E	WM	25	NE SE	1.20	704	MIZEUR	24.001
16 S	11 E	WM	26	NW NE	0.10	103	HAYES REVOCABLE TRUST	24.002
17 S	11 E	WM	10	SE NE	0.50	500	CARR	24.002
16 S	12 E	WM	19	NW NE	0.50	503	ARTHUR	24.001
Total:					5.11			

11. Transfer Application T-14562 proposes to change the place of use to:

Proposed Place of Use:

SUPPLEMENTAL IRRIGATION								
Twp	Rng	Mer	Sec	Q-Q Lot	Acres	Tax Lot	Water User	Notice
16 S	11 E	WM	11	SE SE	0.50	900	SUMNER	24.003
16 S	11 E	WM	26	NW NE	0.31	103	HAYES REVOCABLE TRUST	24.002
17 S	11 E	WM	10	SE NE	0.10	500	CARR	24.002
17 S	11 E	WM	10	SE NE	0.90	500	CARR	24.002
17 S	11 E	WM	10	NE SE	1.60	2718	CARR	24.002
16 S	12 E	WM	19	NW NE	0.50	503	ARTHUR	24.001
16 S	12 E	WM	19	NW NE	1.20	503	ARTHUR	24.001
Total:					5.11			

12. The portion of the fifth right to be transferred is as follows:

Certificate: 74149 in the name of TUMALO IRRIGATION DISTRICT (confirmed by decree of the Circuit Court of the State of Oregon for Deschutes County)

Use: SUPPLEMENTAL IRRIGATION of 5.11 acres

Priority Date: 1905

Limit/Duty: "The Deschutes County Municipal Improvement District is hereby given the right to use said 9.5 second feet of water for the irrigation of lands within said district during the irrigation season from April 1 to November 1, and to store said water in its reservoir at Crescent Lake during the non-irrigation season so that the water so stored may be released at such later date as the district sees fit to use the same for the irrigation of lands within the district. The storage, diversion and use of said 9.5 second feet of water by said district shall be subject to all the provisions and limitations contained in Paragraph 33 of said order of determination of

June 21, 1926." (Decree dated February 10, 1928, signed by T.E.J. Duffy, Circuit Judge)

Source: The DESCHUTES RIVER, a tributary of the COLUMBIA RIVER

Authorized Point of Diversion:

Twp	Rng	Mer	Sec	Q-Q	Measured Distances
17 S	12 E	WM	32	NW NE	BEND FEED CANAL: 100 FEET SOUTH AND 550 FEET EAST FROM THE N ¼ CORNER OF SECTION 32

Authorized Place of Use:

SUPPLEMENTAL IRRIGATION								
Twp	Rng	Mer	Sec	Q-Q	Acres	Tax Lot	Water User	Notice
16 S	11 E	WM	11	SE SE	0.50	900	SUMNER	24.003
16 S	11 E	WM	23	NW SW	0.61	516	KNOERNSCHILD TRUST	24.002
16 S	11 E	WM	23	NW SW	1.70	516	KNOERNSCHILD TRUST	24.002
16 S	11 E	WM	25	NE SE	1.20	704	MIZEUR	24.001
16 S	11 E	WM	26	NW NE	0.10	103	HAYES REVOCABLE TRUST	24.002
17 S	11 E	WM	10	SE NE	0.50	500	CARR	24.002
16 S	12 E	WM	19	NW NE	0.50	503	ARTHUR	24.001
Total:					5.11			

13. Transfer Application T-14562 proposes to change the place of use to:

Proposed Place of Use:

SUPPLEMENTAL IRRIGATION								
Twp	Rng	Mer	Sec	Q-Q Lot	Acres	Tax Lot	Water User	Notice
16 S	11 E	WM	11	SE SE	0.50	900	SUMNER	24.003
16 S	11 E	WM	26	NW NE	0.31	103	HAYES REVOCABLE TRUST	24.002
17 S	11 E	WM	10	SE NE	0.10	500	CARR	24.002
17 S	11 E	WM	10	SE NE	0.90	500	CARR	24.002
17 S	11 E	WM	10	NE SE	1.60	2718	CARR	24.002
16 S	12 E	WM	19	NW NE	0.50	503	ARTHUR	24.001
16 S	12 E	WM	19	NW NE	1.20	503	ARTHUR	24.001
Total:					5.11			

14. The Department finds that the district permanent transfer application was submitted according to ORS 540.580 and OAR 690-385-4000, contains the information required under OARs 690-385-4200 and 690-385-2000, and includes maps meeting the requirements of OARs 690-385-4300 and 690-385-2200.
15. The Department finds that the proposed district permanent transfer meets all the criteria set forth in ORS 540.580 and OAR 690-385-4000.
16. The water rights are subject to transfer as defined in OAR 690-385-0100(17).
17. The proposed changes in places of use will not result in enlargement of the rights as defined in OAR 690-385-0100(4).

18. The proposed changes in places of use will not result in injury to other water rights as defined in OAR 690-385-0100(6).
19. Any other applicable requirements for district permanent water right transfers are met as required in OAR 690-385-4500.

Conclusions of Law

The proposed changes in places of use as proposed in Transfer Application T-14562 comply with and satisfy the requirements of ORS 540.580 and OAR 690-385-4500.

Now, therefore, it is ORDERED:

1. The proposed changes in places of use to the water rights evidenced by Certificates 95175, 95176, 95177, 95178, and 74149 are approved.
2. The places of use from which the water rights are transferred off by Transfer T-14562 shall no longer be irrigated, and are cancelled from Certificates 95175, 95176, 95177, 95178, and 74149.
3. The right to the use of the water at the places of use NOT modified by this order is restricted to beneficial and is subject to all other conditions and limitations contained in Certificates 95175, 95176, 95177, 95178, and 74149, and any related decree.
4. The water user shall maintain and operate the existing measurement device and shall make such improvements as may be required by the Department.
5. Full beneficial use of the water shall be made, consistent with the terms of this order, on or before **October 1, 2026**. A Claim of Beneficial Use shall be submitted by TID to the Department within one year after the deadline for completion of the changes and full beneficial use of the water.
6. Water right Certificates 95175, 95176, 95177, 95178, and 74149 are modified. After satisfactory proof of completion has been determined by the Department, superseding water right certificates will be issued when the Department determines it is necessary for record keeping.

Dated in Salem, Oregon on MAY 08 2025


Lisa J. Jaramillo, Transfer and Conservation Section Manager, for
IVAN GALL, DIRECTOR
Oregon Water Resources Department

Mailing Date: MAY 09 2025

DISTRICT TRANSFER FINAL ORDER CHECKLIST

Note: save to electronic T- file before filling out

District Transfer Number **T-14562** enter text.

Case Worker Ann/Corey

- ☒ Assigned to caseworker in WRIS
- ☒ Add stakeholders to Xfer tab
- ☒ Make sure all affected certs/permits are added to the transfer snapshot in WRIS
- ☐ Update WRIS "Snp Trait" to Living Certificate. Title= CERT 74197 LIVING CERTIFICATE; trait code = cert #; begin date = cert signature date. Check boxes = should be cloned, restrict snapshot update
- ☒ OFF Lands are available for transfer (per certificate or tracking)
- ☒ Reconcile POU table with maps
- ☐ Conflict check ON and OFF POU
- ☒ Within Boundary
- ☒ Check Tax Lot Maps
- ☒ Reconcile with file Notices or ☐ None were filed
- ☐ Tracked [need to un-restrict the living cert before tracking: In WRIS click on "Snp Trait" tab. Press "Update Override" then unclick box for "Restrict Snapshot Updates." Re-query snapshot. When finished tracking, recheck the "Restrict Snapshot Updates."
- ☒ Watermaster Review completed
- ☒ Check comments before issuing
- ☐ or n/a ☒ Place copy in GR file if GR is impacted
- ☐ or n/a ☒ Make sure data center gets a copy of diminishments/full or partial cancellations associated with a District Order. Record marking.
- ☐ or n/a ☒ Do not issue for 90 days after BOR notification if their right is involved.

Additional Notes here to enter text.

Watermaster Review Form: Water Right Transfer



Oregon Water Resources Department
725 Summer St NE, Suite A
Salem, Oregon 97301-1266
(503) 986-0900
www.oregon.gov/OWRD

Transfer Application: T-14562

Review Due Date: 12/23/2024

Applicant Name: Tumalo Irrigation District

Proposed Changes: ☒ POU ☐ POD ☐ POA ☐ USE ☐ OTHER

Reviewer(s): Giffin

Date of Review: 11/26/2024

1. Do you have evidence that the right has not been used in the last 5 years and that the presumption of forfeiture would not likely be rebuttable? ☐ Yes ☒ No If "Yes", attach evidence (e.g. dated aerial photo showing pavement or building on the land for >5 yrs.)
2. Is there a history of regulation on the source that serves this (or these) right(s) that has involved the transferred right(s) and downstream water rights? ☒ Yes ☐ No Generally characterize the frequency of any regulation or explain why regulation has not occurred:
For the 1905 Deschutes right we regulate back to 1905 4 out of the last 5 years on the Deschutes River.
3. Have headgate notices been issued for the source that serves the transferred right(s)?
☐ Yes ☒ No ☐ Records not available.
4. In your estimation, after the proposed change, would distribution of water for the right(s) result in regulation of other water rights that would not have occurred if use under the original right(s) was/were maximized? ☐ Yes ☒ No If "Yes", explain:
5. In your estimation, if the proposed change is approved, are there upstream water rights that would be affected? ☐ Yes ☒ No If "Yes", describe how the rights would be affected and list the rights most affected:

6. Check here ☐ if it appears that downstream water rights benefit from return flows resulting from the current use of the transferred right(s)? If you check the box, generally characterize the locations where the return flows likely occur and list the water rights that benefit most:

☐ N/A

7. For POD changes and instream transfers, check here if there are channel losses between the old and new PODs or within the proposed instream reach? If you check the box, describe and, if possible, estimate the losses:

☒ N/A

8. For instream transfers that propose protection of a reach beyond the mouth of the source stream:

☒ N/A Would the quantity be measureable into the receiving stream consistent with OAR 690-077-0015(8)? ☐ Yes ☐ No

9. For POU changes: ☐ N/A Is it likely the original place of use would continue to receive water from the same source? ☐ Yes ☒ No If "Yes", explain:

10. For POU or USE changes: ☐ N/A In your best judgment, would use of the existing right at "full face value," result in the diversion of more water than can be used beneficially and without waste?

☐ Yes ☒ No If "Yes", explain:

11. For POU changes that involve micro-irrigation: ☒ N/A

- a. Has the applicant made changes (absent a transfer) to convert to micro-irrigation within the current place of use boundary of the water right proposed for transfer, and previously demonstrated to the Department through monitoring and site inspections by the Watermaster that the proposed transfer will not result in injury or enlargement?

☐ Yes ☐ No If "Yes", explain:

- b. Has a temporary transfer of this nature been previously filed and approved on the same lands (or portions thereof) as those lands involved in this transfer?

☐ Yes ☒ No If "Yes", answer the following:

- i. Were there any problems with more acres being irrigated (or wetted) than were authorized under the temporary transfer? ☐ Yes ☐ No If "Yes", explain:
- ii. Did the designated areas that were to remain dry (or not wetted) under the temporary transfer actually remain dry? ☐ Yes ☐ No If "No", explain:
- iii. Did the applicant comply with and meet all of the conditions of the temporary transfer? ☐ Yes ☐ No If "No", explain:
- iv. Do you have any other observations regarding the temporary transfer?
☐ Yes ☐ No If "Yes", describe:
- v. Did the applicant demonstrate to the Department through monitoring and site inspections by the Watermaster that neither injury nor enlargement occurred as a result of the temporary transfer? ☐ Yes ☐ No If "No", explain:

- c. To the best of your knowledge, if this transfer is approved, does it appear that:

- i. "Injury" will occur to other water rights that share the same source?

☐ Yes ☒ No If "Yes", explain:

- ii. "Enlargement" of the water right being transferred will occur?

☐ Yes ☒ No If "Yes", explain:

12. Are there other issues not identified through the above questions that should be considered in determining whether the change "can be effected without injury to other rights"?

☐ Yes ☒ No If "Yes", explain:

13. What alternatives may be available for addressing any issues identified above:

14. Do conditions need to be included in the transfer order to avoid enlargement of the right or injury to other rights? ☒ No ☐ Yes, as checked and provided below:

☐ For POU changes that involve micro-irrigation, provide the monitoring and reporting conditions necessary to prevent injury/enlargement:

☐ A Headgate should be required prior to diverting water.

☐ Measurement Devices for POD or POA: (if this condition is selected, also fill in the top sections of Page 4)

*a. Before water use may begin under this order, the water user shall install a **totalizing flow meter***, or, with prior approval of the Director, another suitable measuring device, ☐ at each point of diversion/appropriation (new and existing) OR at each new point of diversion/appropriation ☐ with the exception that water rights issued to the Bureau of Reclamation or an irrigation district (or similar entity) are not subject to this condition.*

b. The water user shall maintain the meters or measuring devices in good working order.

c. The water user shall allow the Watermaster access to the meters or measuring devices; provided however, where the meters or measuring devices are located within a private structure, the Watermaster shall request access upon reasonable notice.

☐ Reservoir water use measurement: (if this condition is selected, also fill in the top sections of Page 4)

*a. Before water use may begin under this order, the water user shall install **staff gages***, or, with prior approval of the Director, other suitable measuring devices, that measure the entire range and stage between empty and full in each reservoir. Staff gages shall be United States Geological Survey style.*

b. Before water use may begin under this order, if the reservoir is located in channel, weirs or other suitable measuring devices must be installed upstream and downstream of the reservoir, and, an adjustable outlet valve must be installed. The water user shall maintain such devices in good working order. A written waiver may be obtained, if in the judgment of the Director, the installation of weirs or other suitable measuring devices, or the adjustable outlet valve, will provide no public benefit.

* The following alternative device(s) should be substituted for the bold, underlined device in the above selected condition:

☐

Weir

☐

Submerged Orifice

☐

Parshall Flume

☐

Flow Restrictor

☐

Other: ____

Oregon Water Resources Department
Measurement Condition Information for the Applicant
(To be sent with the Draft Preliminary Determination or Final Order)

Transfer #: T-

☐ In order to avoid enlargement of the right or injury to other rights, a _____ will
 be required to be installed prior to diversion of water, as a condition of this transfer:
 ☐ at each point of diversion/appropriation (new and existing) **OR**
 ☐ at each new point of diversion/appropriation.

For additional information, or to obtain approval of a different type of measurement device, the applicant should contact the area Watermaster:

Watermaster name:

District:

Address:

City/State/Zip:

Phone:

Email:

Note: If a device other than the one specified in the Preliminary Determination or Final Order is approved by the Watermaster, fill out and mail the form below to the Salem office.

Approval of an Alternate Measurement Device T-
(to be filled out after consultation with the applicant, or after a site visit)

On behalf of the Director, I authorize use of the following suitable alternate measurement device:

 Watermaster signature

 District

 Date

If this form is used for approval of an alternative measurement device, it must be mailed to:

Oregon Water Resources Department
 725 Summer Street NE, Suite A
 Salem, OR 97301-1266



Oregon

Tina Kotek, Governor

Water Resources Department

North Mall Office Building

725 Summer St NE, Suite A

Salem, OR 97301

Phone 503 986-0900

Fax 503 986-0904

www.oregon.gov/owrd

November 23, 2024

Tumalo Irrigation District
64697 Cook Ave
Bend, OR 97703

Reference: District Permanent Transfer T-14562

On November 19, 2024, we received your district transfer application requesting PLACE OF USE changes. The application was accompanied by \$3800.00. Your receipt number 144225 is enclosed.

By copy of this letter, we are asking the Watermaster for their report regarding the potential for injury to existing water rights which may be caused by the change.

This application will be published on the Department's weekly notice dated November 26, 2024, viewable at http://apps.wrd.state.or.us/apps/misc/wrd_notice_view/?notice_id=21. A copy of the application can be assessed through this public notice link. Pursuant to Oregon administrative rules, the Department is requesting public comments on the recently filed district transfer application listed above. Comments may be submitted by any interested persons within 30 days of the weekly notice publication date. Comments must be received by the Department on or before December 26, 2024. For details on how to file comments please refer to the Department's weekly notice. Details for filing protests, if applicable, are also noted on the weekly notice.

If you have any questions, please call the Transfer Section, (503) 986-0935.

cc: Watermaster # 11, Jeremy T. Giffin (*via email*)
File

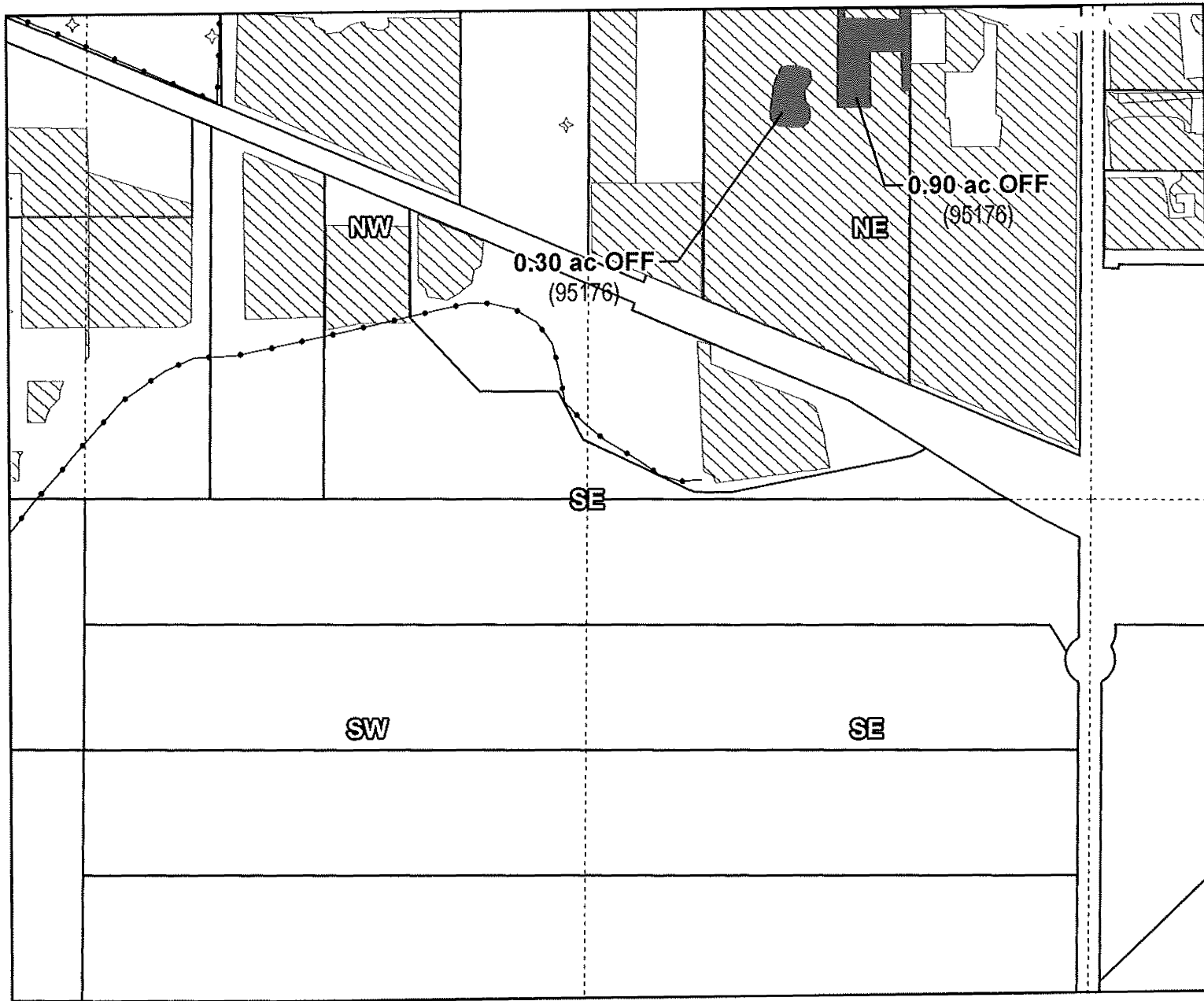
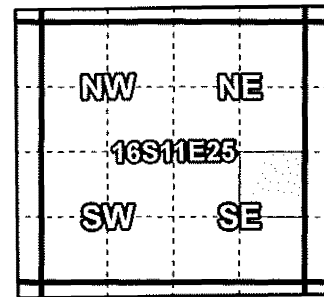
Enclosure

Tumalo Irrigation District

2024 District Transfer Application "Off" Map

Certificates: 95176 (IR), 95177 (IS), 95178 (IS), 74149 (IS)

for MIZEUR,CHRISTOPHER



Taxlot 1611250000704, 16-11-25-NE/SE: 1.2 Acres Off, 10 Acres Remaining
 Cert #: 95176 Date: 09-01-1900

- Pipelines and Canals
- Transfer
- ▨ Primary Water Right
- Taxlots

Received by OWRD

NOV 19 2024

Salem, OR

Prepared by Tumalo Irrigation District | September 2024



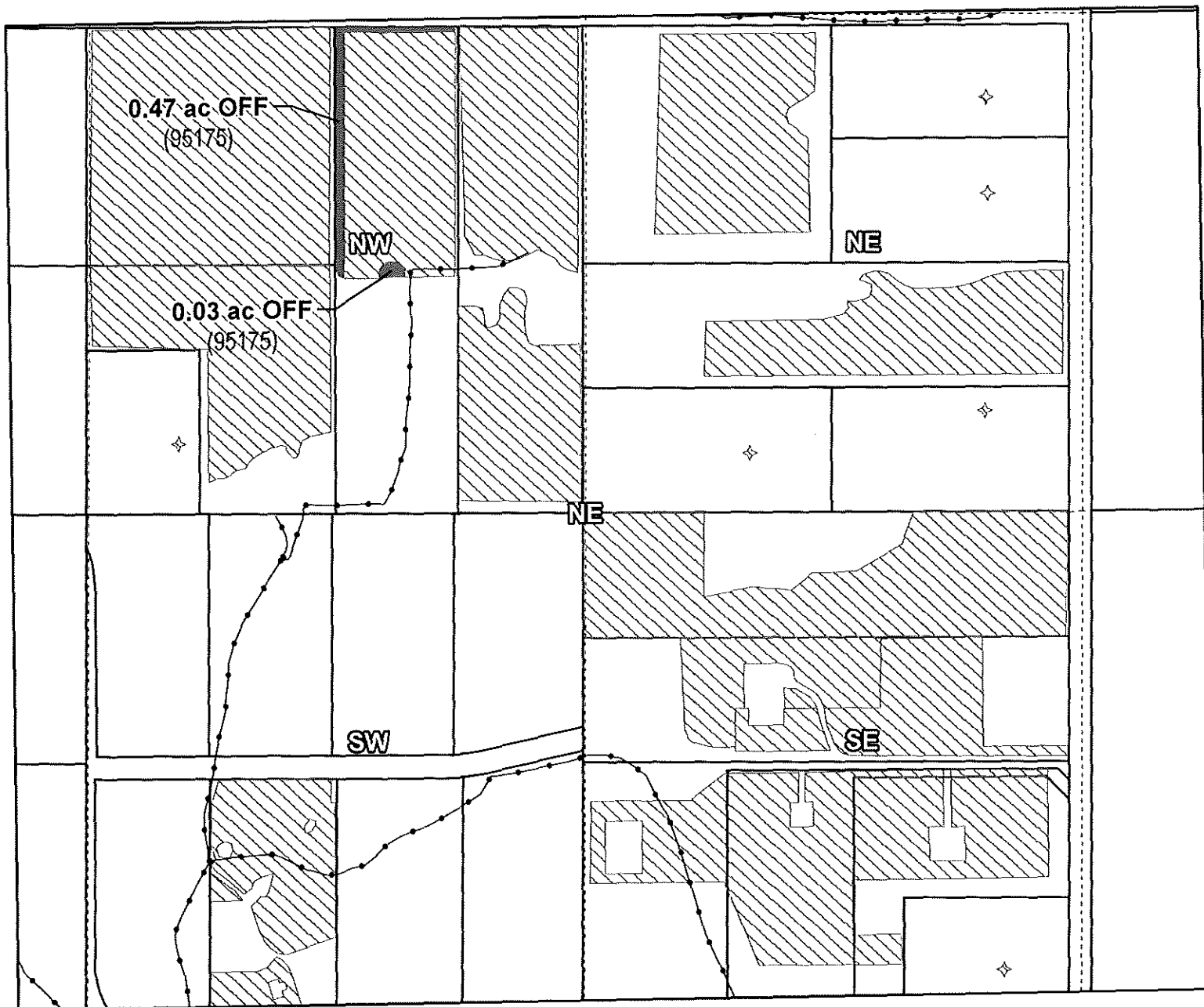
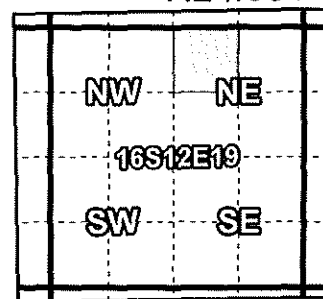
1 inch = 400 feet

14562 -

Tumalo Irrigation District

2024 District Transfer Application "Off" Map

Certificates: 95175 (IR), 95176 (IS), 95177 (IS), 95178 (IS), 74149 (IS)
for ARTHUR, MICHAEL AND KARIN



Taxlot 1612190000503, 16-12-19-NW/NE: 0.5 Acres Off, 4.5 Acres Remaining
Cert #: 95175 Date: 09-01-1900, 0.5 acres

- Pipelines and Canals
- Transfer
- ▨ Primary Water Right
- Taxlots

Received by OWRD

NOV 19 2024

Salem, OR

Prepared by Tumalo Irrigation District | September 2024

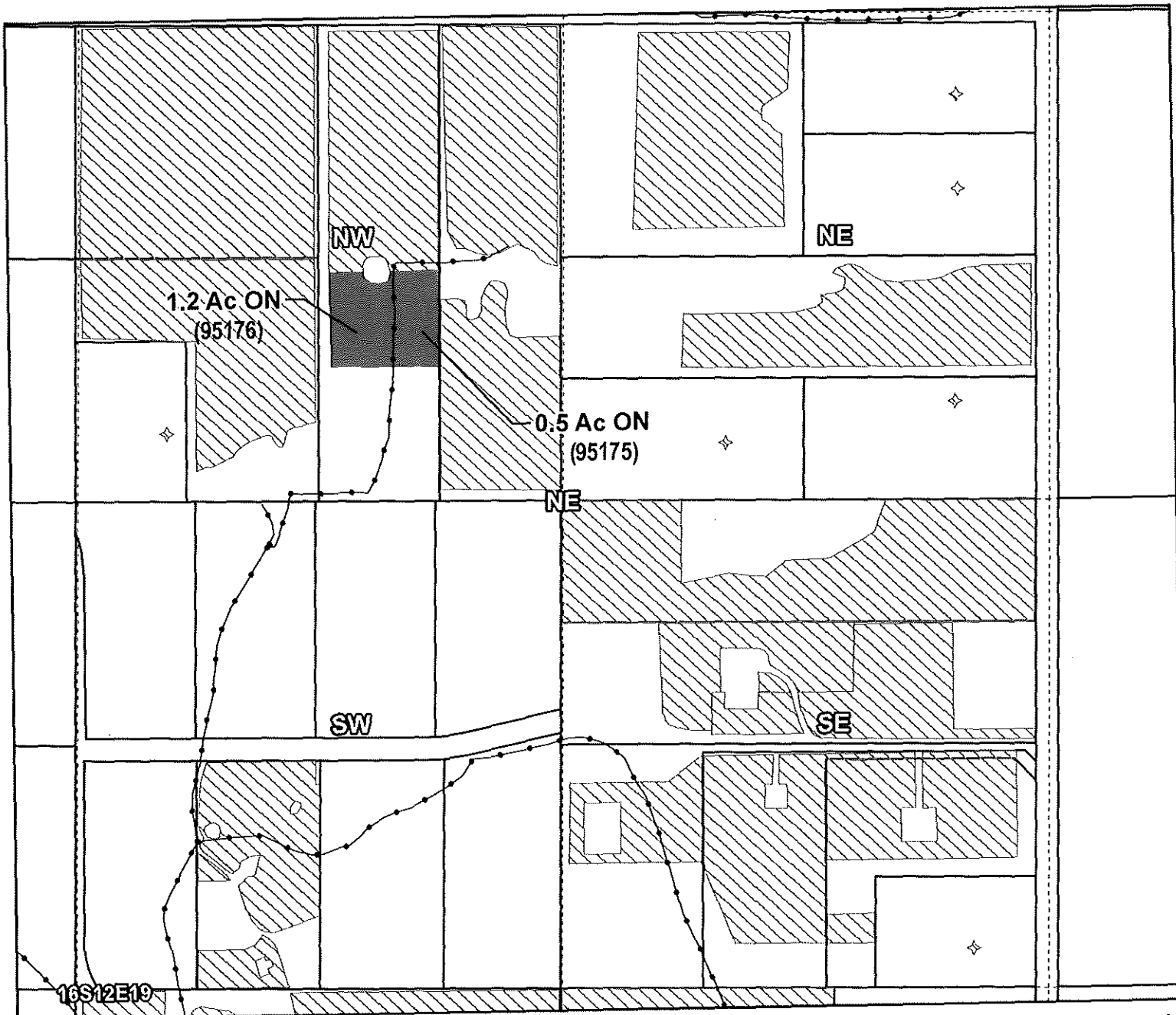
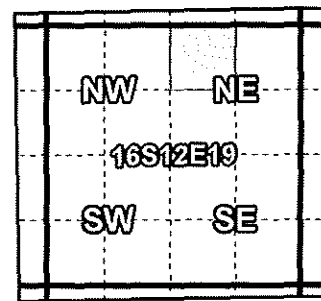


1 inch = 400 feet

Tumalo Irrigation District

2024 District Transfer Application "On" Map

Certificates: 95175 (IR), 95176 (IR), 95176 (IS), 95177 (IS), 95178 (IS), 74149 (IS)
for ARTHUR, MICHAEL AND KARIN



Taxlot 1612190000503, 16-12-19-NW/NE: 1.7 Acres On, 6.2 Acres Total
Cert #: 95176 Date: 10-29-1913, 1.2 acres
Cert #: 95175 Date: 09-01-1900, 0.5 acres

- Pipelines and Canals
- Transfer
- ▨ Primary Water Right
- Taxlots

Received by OWRD

NOV 19 2024

Salem, OR

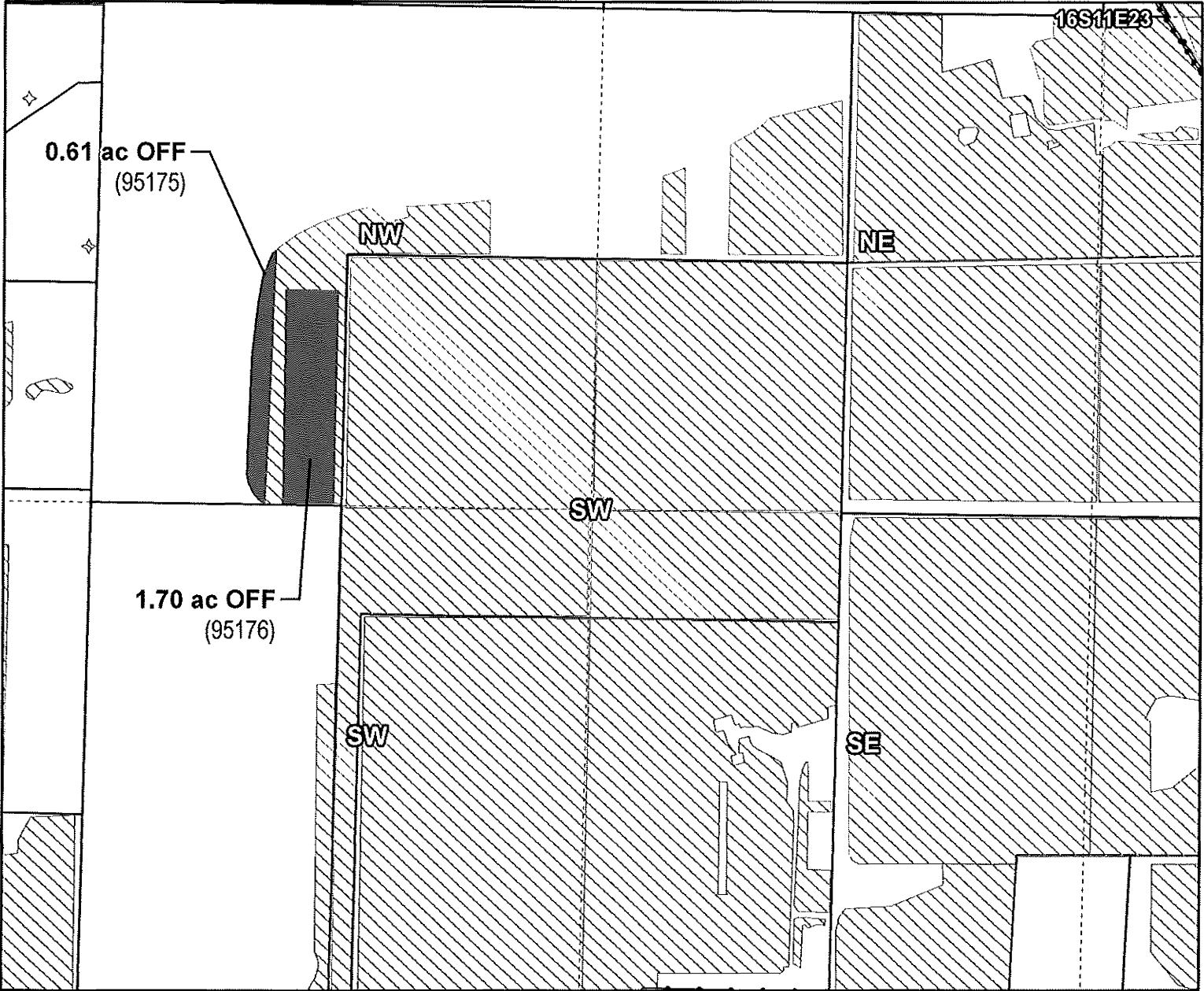
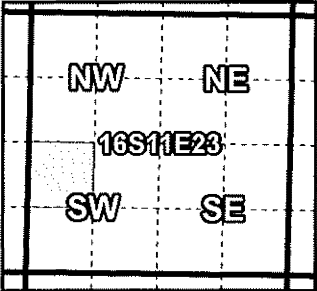
Prepared by Tumalo Irrigation District | September 2024



1 inch = 400 feet

Tumalo Irrigation District
2024 District Transfer Application "Off" Map

Certificates: 95175 (IR), 95176 (IR), 95176 (IS), 95177 (IS), 95178 (IS), 74149 (IS)
for MARK MURZIN AND KRISTA KNOERNSCHILD TRUST



Taxlot 1611230000516, 16-11-25-NW/SW: 2.31 Acres Off, 5.0 Acres Remaining
Cert #: 95175 Date: 09-01-1900, 0.61 acres
Cert #: 95176 Date: 10-29-1913, 1.70 acres

- Pipelines and Canals
- Transfer
- ▨ Primary Water Right
- Taxlots

Received by OWRD
NOV 19 2024
Salem, OR

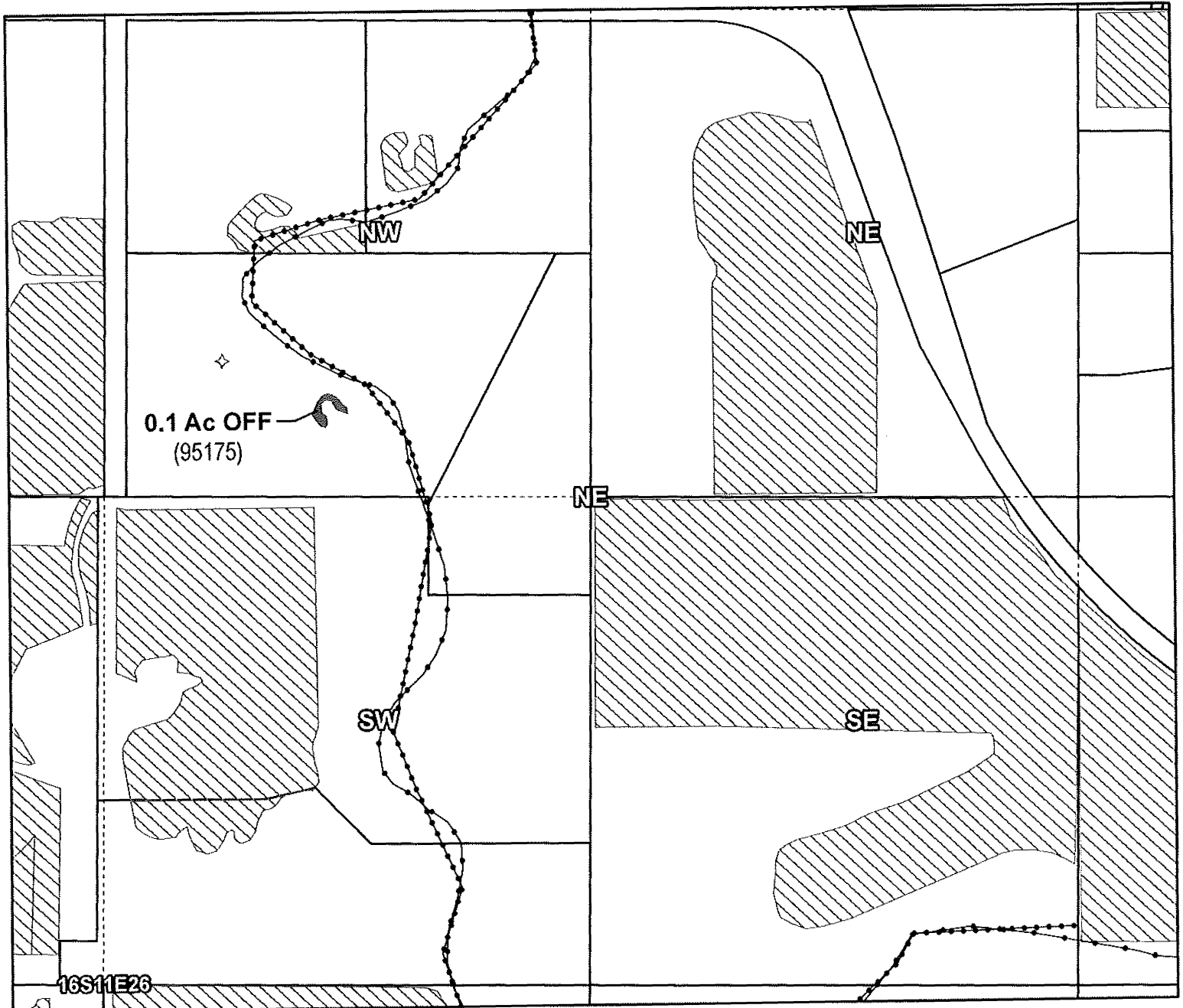
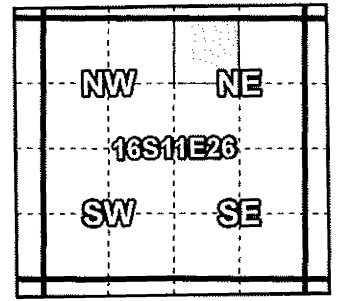
1 inch = 400 feet

Prepared by Tumalo Irrigation District | September 2024

Tumalo Irrigation District

2024 District Transfer Application "Off" Map

Certificates: 95175 (IR), 95176 (IS), 95177 (IS), 95178 (IS), 74149 (IS)
for PETER S HAYES REVOCABLE TRUST



Taxlot 1611260000103, 16-11-26-NW/NE: 0.1 Acres Off, 0.0 Acres Remaining
Cert #: 95175 Date: 09-01-1900

- Pipelines and Canals
- Transfer
- ▨ Primary Water Right
- Taxlots

Received by OWRD

NOV 19 2024

Salem, OR

Prepared by Tumalo Irrigation District | September 2024



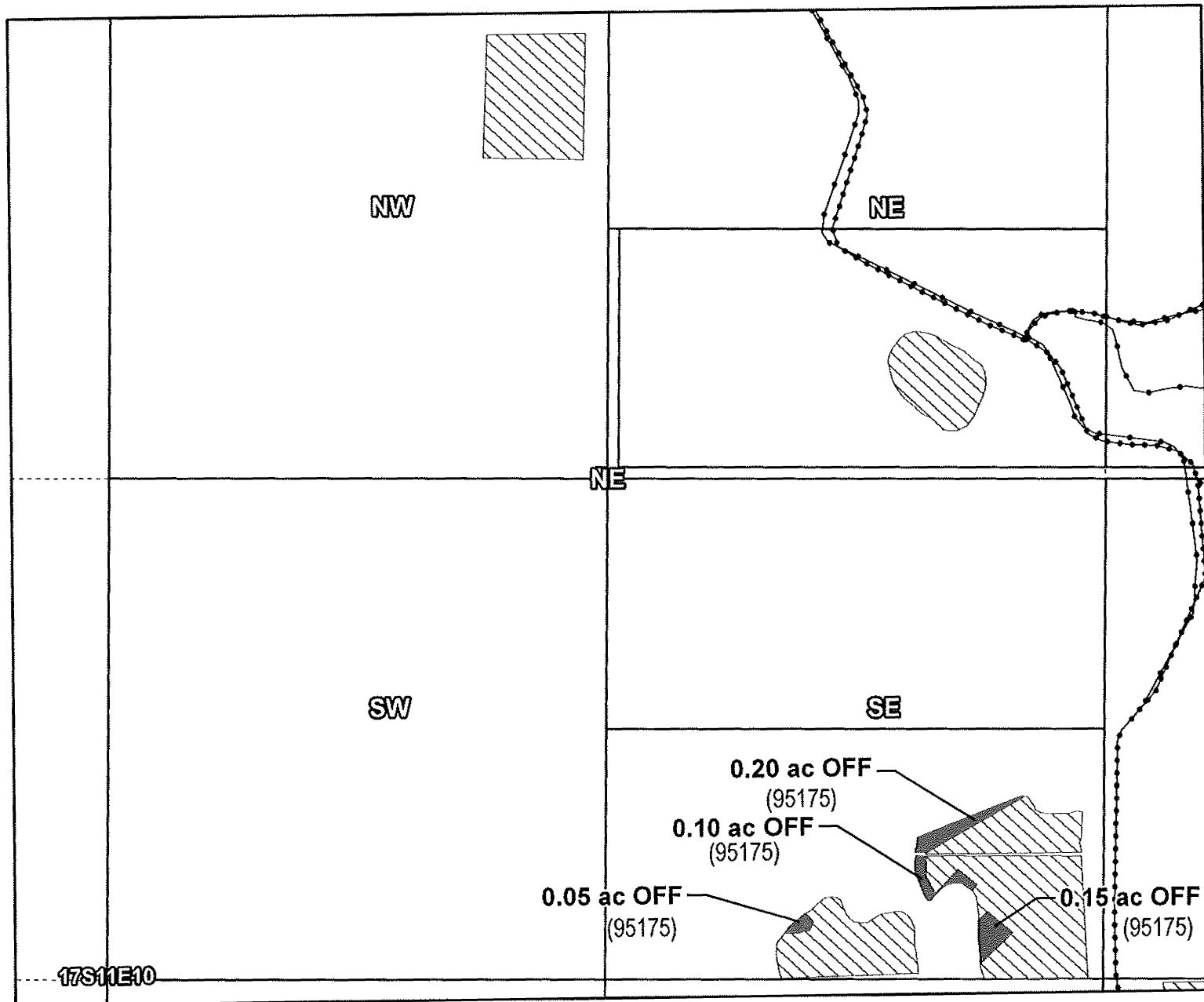
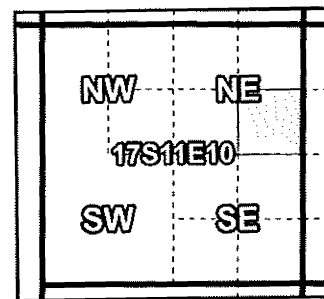
1 inch = 400 feet

14562 -

Tumalo Irrigation District

2024 District Transfer Application "Off" Map

Certificates: 95175 (IR), 95176 (IS), 95177 (IS), 95178 (IS), 74149 (IS)
for CARR, ERIC AND KATHLEEN



Taxlot 171110A000500, 17-11-10-SE/NE: 0.5 Acres Off, 4.25 Acres Remaining
Cert #: 95175 Date: 09-01-1900

- Pipelines and Canals
- Transfer
- ▨ Primary Water Right
- Taxlots

Received by OWRD

NOV 19 2024

Salem, OR



1 inch = 400 feet

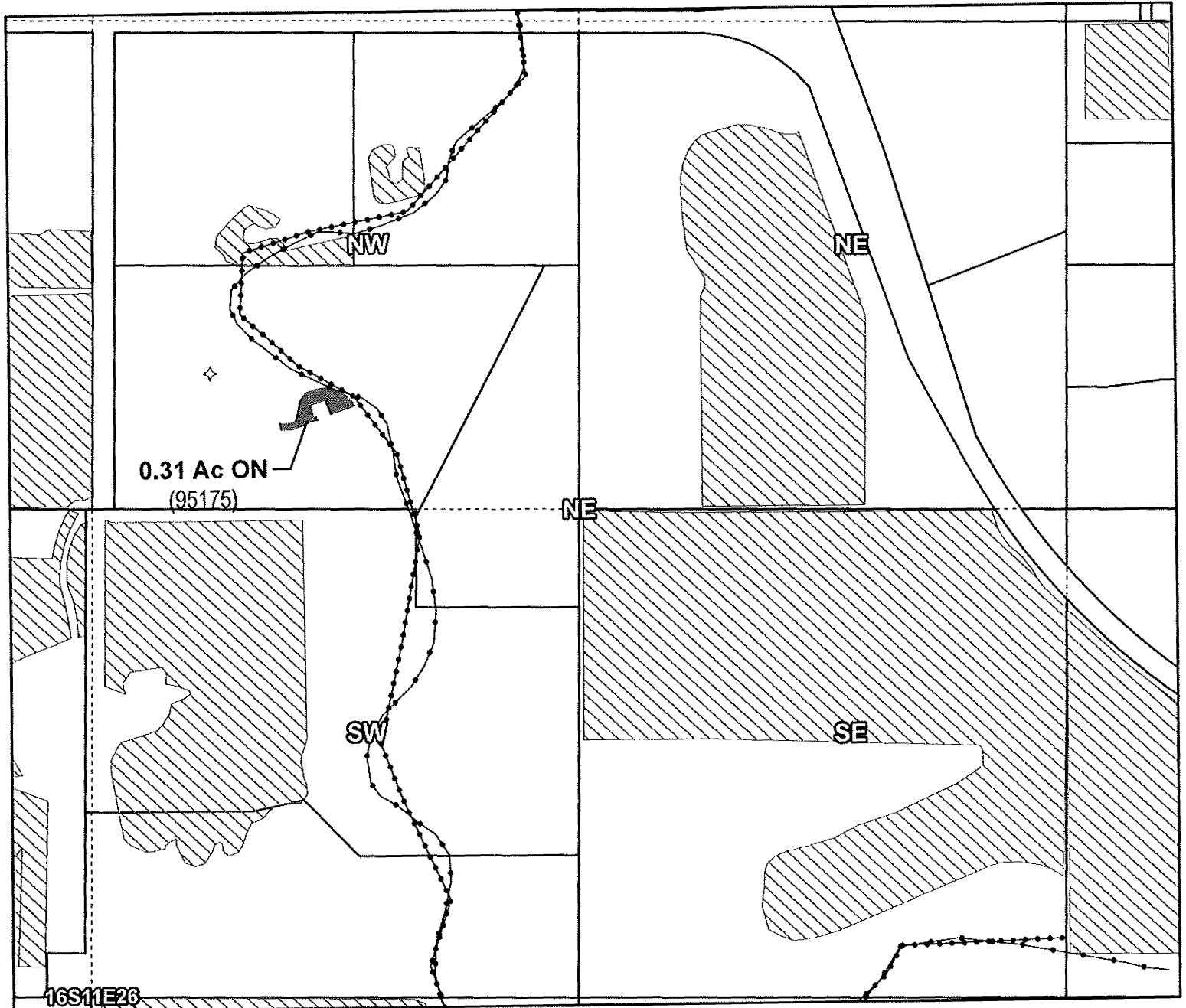
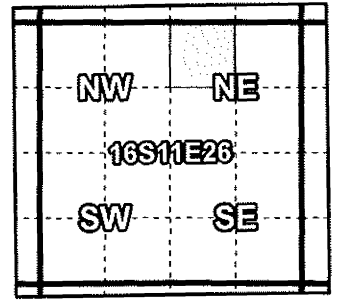
Prepared by Tumalo Irrigation District | September 2024

Tumalo Irrigation District

2024 District Transfer Application "On" Map

Certificates: 95175 (IR), 95176 (IS), 95177 (IS), 95178 (IS), 74149 (IS)

for PETER S HAYES REVOCABLE TRUST



Taxlot 1611260000103, 16-11-26-NW/NE: 0.31 Acres On, 0.31 Acres Total
 Cert #: 95175 Date: 09-01-1900, 0.31 acres

- Pipelines and Canals
- Transfer
- ▨ Primary Water Right
- Taxlots

Received by OWRD

NOV 19 2024

Salem, OR



1 inch = 400 feet

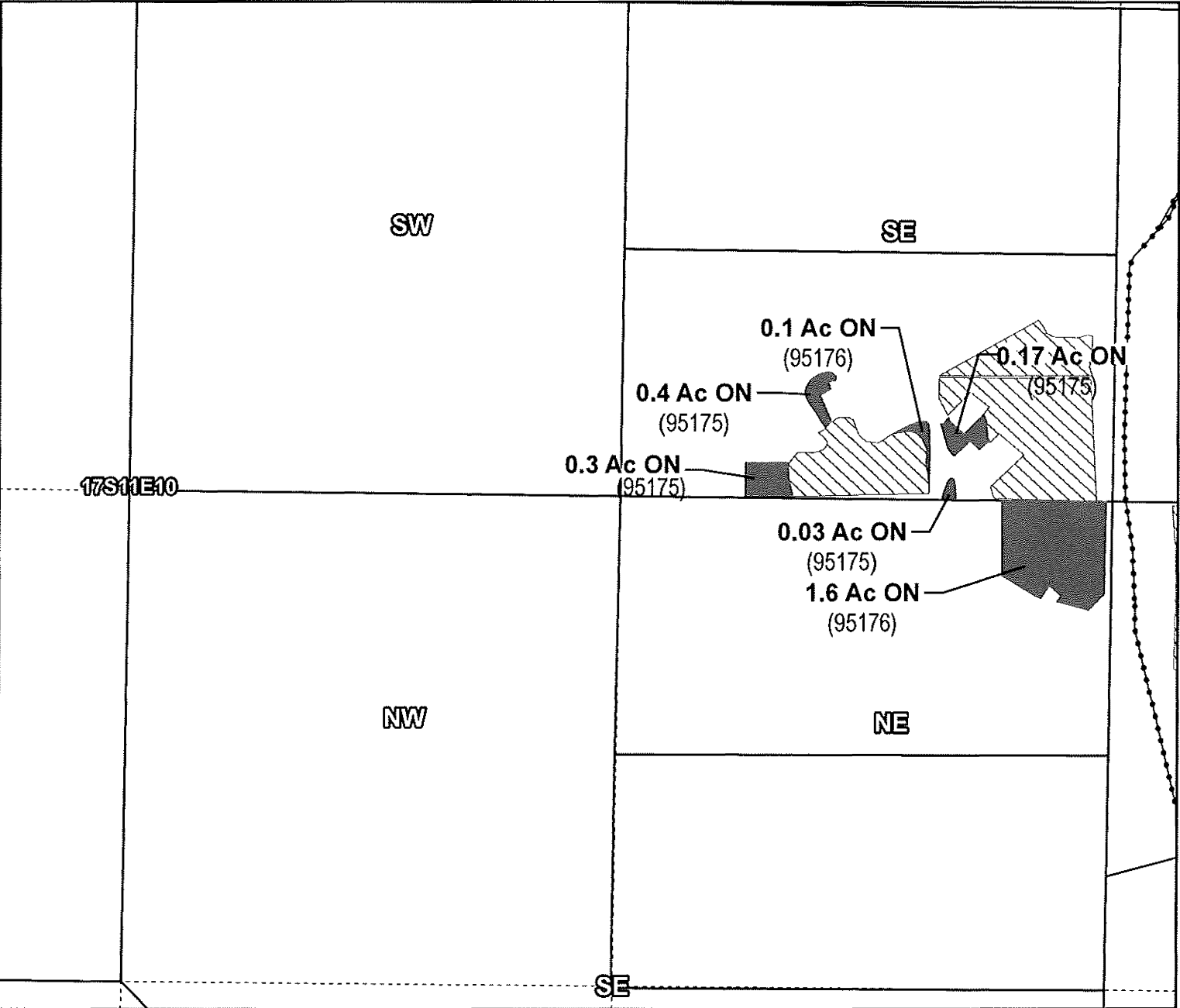
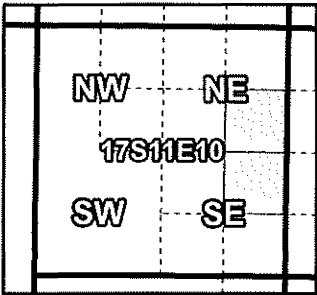
Prepared by Tumalo Irrigation District | September 2024

14562 -

Tumalo Irrigation District

2024 District Transfer Application "On" Map

Certificates: 95175 (IR), 95176 (IR), 95176 (IS), 95177 (IS), 95178 (IS), 74149 (IS)
for CARR, ERIC AND KATHLEEN



Taxlot 171110A000500, 17-11-10-SE/NE: 1.0 Acres On, 5.5 Acres Total
Taxlot 1711000002718, 17-11-10-NE/SE: 1.6 Acres On, 1.6 Acres Total

Cert #: 95175 Date: 09-01-1900, 0.90 acres
Cert #: 95176 Date: 10-29-1913, 1.70 acres

Received by OWRD
NOV 19 2024

- Pipelines and Canals
- Transfer
- ▨ Primary Water Right
- Taxlots

1 inch = 400 feet

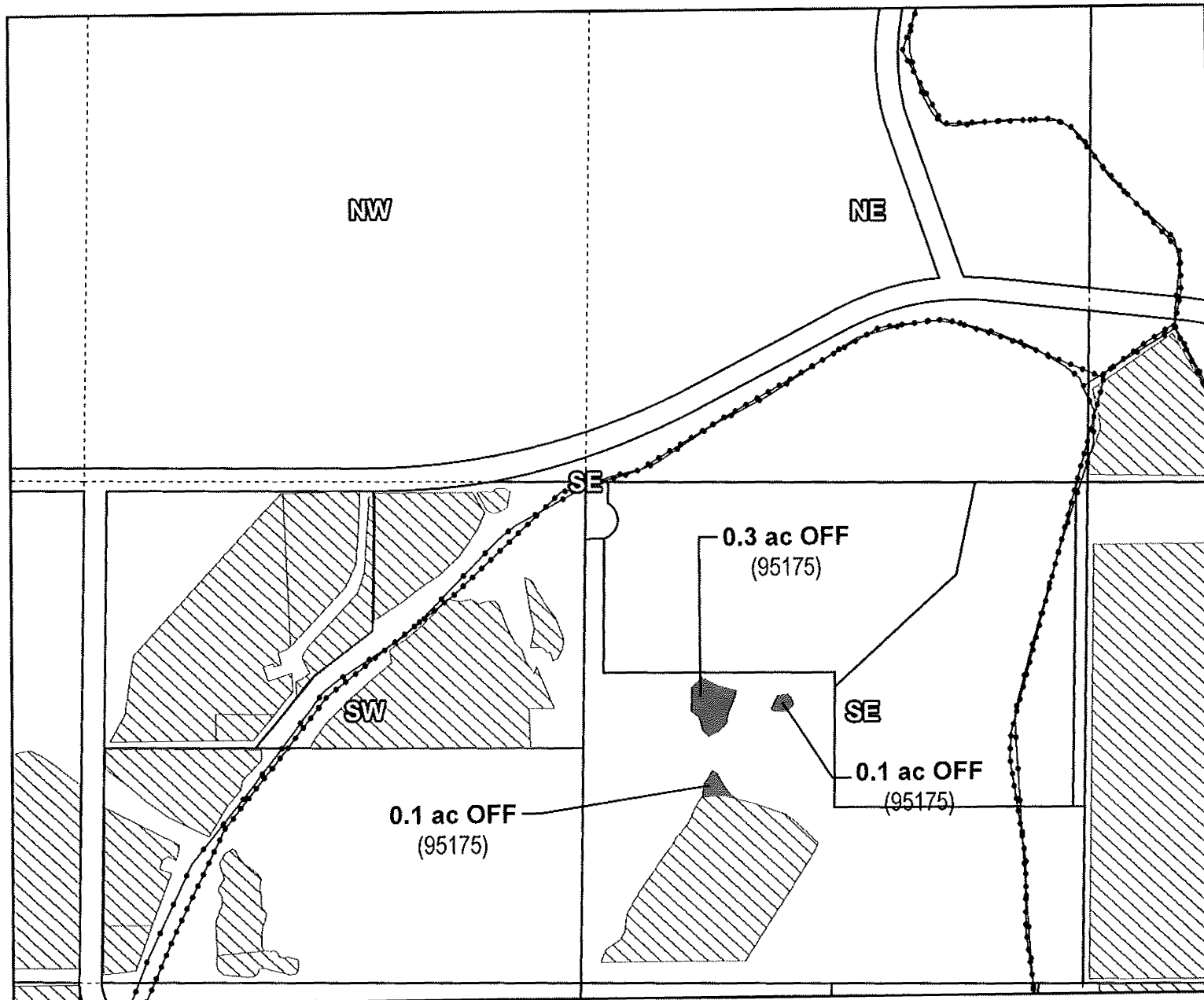
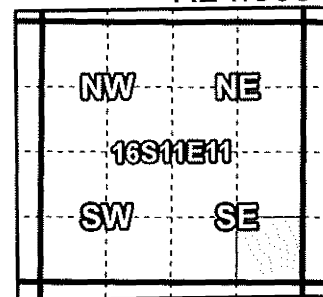
Salem, OR

Prepared by Tumalo Irrigation District | September 2024

Tumalo Irrigation District

2024 District Transfer Application "Off" Map

Certificates: 95175 (IR), 95176 (IS), 95177 (IS), 95178 (IS), 74149 (IS)
for SUMNER, EDWARD S AND ELLEN M



Taxlot 1611110000900, 16-11-11-SE/SE: 0.5 Acres Off, 3.5 Acres Remaining
Cert #: 95175 Date: 09-01-1900

- Pipelines and Canals
- Transfer
- ▨ Primary Water Right
- Taxlots

Received by OWRD

NOV 19 2024

Salem, OR

Prepared by Tumalo Irrigation District | September 2024

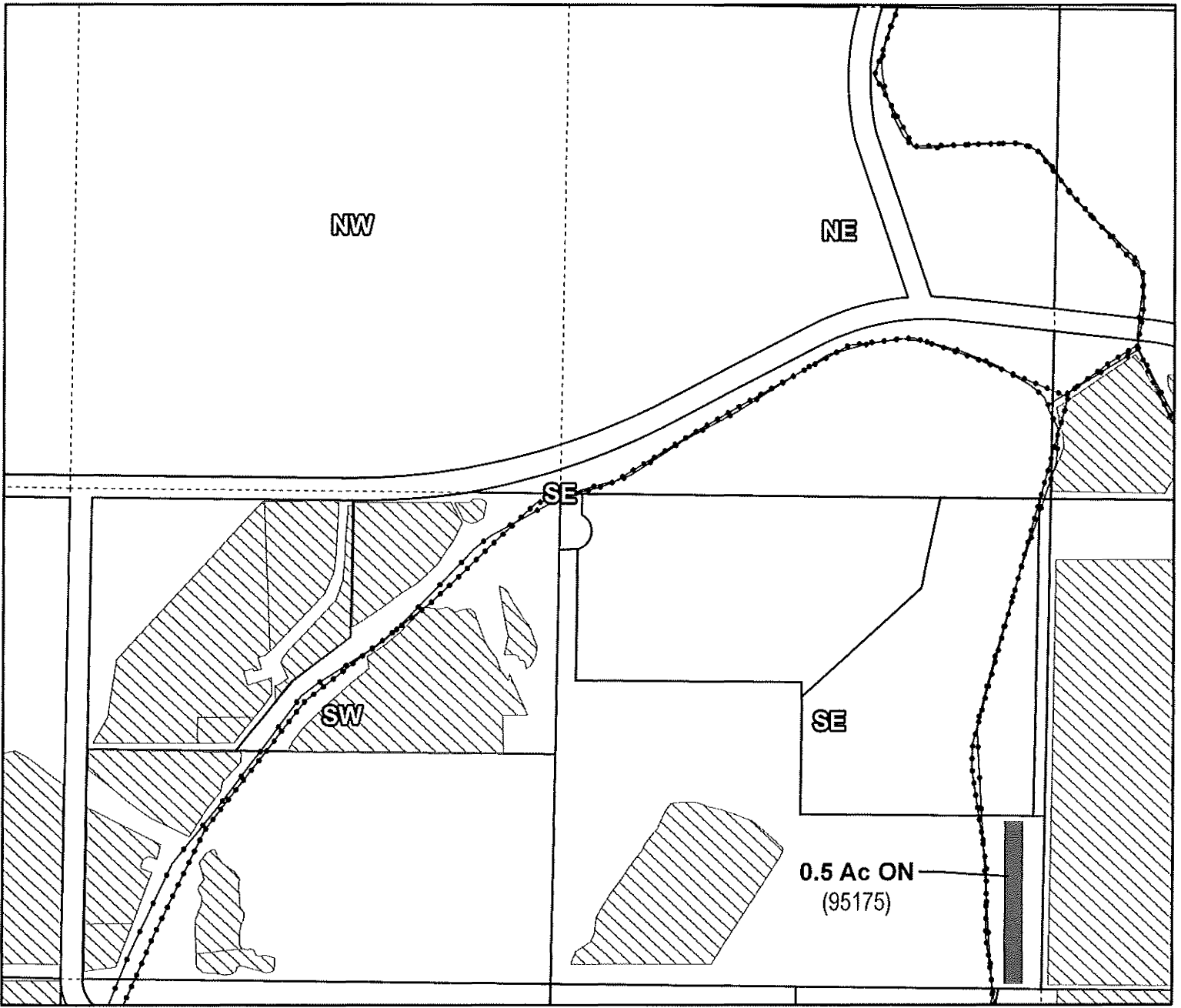
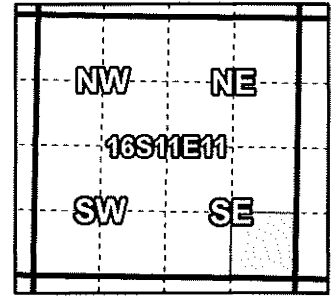


1 inch = 400 feet

Tumalo Irrigation District

2024 District Transfer Application "On" Map

Certificates: 95175 (IR), 95176 (IS), 95177 (IS), 95178 (IS), 74149 (IS)
for SUMNER, EDWARD S & ELLEN M



Taxlot 1611110000900, 16-11-11-SE/SE: 0.5 Acres On, 4.0 Acres Total
Cert #: 95175 Date: 09-01-1900

- Pipelines and Canals
- Transfer
- ▨ Primary Water Right
- Taxlots


1 inch = 400 feet

Received by OWRD
NOV 19 2024
Salem, OR

Prepared by Tumalo Irrigation District | September 2024

14562

**STATE OF OREGON
WATER RESOURCES DEPARTMENT**

725 Summer St. N.E. Ste. A

SALEM, OR 97301-4172

(503) 986-0900 / (503) 986-0904 (fax)

RECEIPT # **144225**

INVOICE # 1

RECEIVED FROM: Tumalo Irrigation

BY: District

APPLICATION

PERMIT

TRANSFER

T-14562

CASH:

CHECK: #

OTHER: (IDENTIFY)

☐

☒ 2745

☐

TOTAL REC'D

\$3,800.00

1083 TREASURY 4170 WRD MISC CASH ACCT

0407 COPIES

\$

OTHER: (IDENTIFY)

\$

0243 I/S Lease

0244 Muni Water Mgmt. Plan

0245 Cons. Water

4270 WRD OPERATING ACCT

MISCELLANEOUS

0407 COPY & TAPE FEES

\$

0410 RESEARCH FEES

\$

0408 MISC REVENUE: (IDENTIFY)

\$

TC162 DEPOSIT LIAB. (IDENTIFY)

\$

0240 EXTENSION OF TIME

\$

WATER RIGHTS:

EXAM FEE

RECORD FEE

0201 SURFACE WATER

\$

0202

\$

0203 GROUND WATER

\$

0204

\$

0205 TRANSFER

\$3,800.00

WELL CONSTRUCTION

EXAM FEE

LICENSE FEE

0218 WELL DRILL CONSTRUCTOR

\$

0219

\$

LANDOWNER'S PERMIT

0220

\$

OTHER (IDENTIFY)

0536 TREASURY 0437 WELL CONST. START FEE

0211 WELL CONST START FEE

\$

CARD#

0210 MONITORING WELLS

\$

CARD#

OTHER (IDENTIFY)

0607 TREASURY 0467 HYDRO ACTIVITY

LIC NUMBER

0233 POWER LICENSE FEE (FW/WRD)

\$

0231 HYDRO LICENSE FEE (FW/WRD)

\$

HYDRO APPLICATION

\$

TREASURY OTHER / RDX

FUND

TITLE

OBJ. CODE

DESCRIPTION

DESCRIPTION

\$

**RECEIVED
OVER THE COUNTER**

RECEIPT: **144225**

DATED: 11-19-24

BY: [Signature]



Oregon Water Resources Department
725 Summer Street NE, Suite A
Salem Oregon 97301-1266
(503) 986-0900
www.wrd.state.or.us

Application for District Permanent Water Right Transfer

Please type or print legibly in dark ink. If your application is incomplete or inaccurate, we will return it to you. If any requested information does not apply to your application, insert "N/A" to indicate "Not Applicable." As you complete this form, please refer to notes and guidance included on the application. A summary of review criteria and procedures that are generally applicable to the application is available at www.wrd.state.or.us/OWRD/PUBS/forms.shtml#app_criteria_review.

Change in Place of Use Only

1A. APPLICANT INFORMATION

IRRIGATION DISTRICT Tumalo Irrigation District		PHONE NO. (541) 382-3053	ADDITIONAL CONTACT NO.
ADDRESS 64697 Cook Avenue		COUNTY Deschutes	
CITY Bend	STATE OR	ZIP 97703	E-MAIL april@tumalo.org
BY PROVIDING AN E-MAIL ADDRESS, CONSENT IS GIVEN TO RECEIVE ALL CORRESPONDENCE FROM THE DEPARTMENT ELECTRONICALLY. COPIES OF THE FINAL ORDER DOCUMENTS WILL ALSO BE MAILED.			

1B. AGENT INFORMATION

AGENT/BUSINESS NAME n/a		PHONE NO.	ADDITIONAL CONTACT NO.
ADDRESS		FAX NO.	
CITY	STATE	ZIP	E-MAIL
BY PROVIDING AN E-MAIL ADDRESS, CONSENT IS GIVEN TO RECEIVE ALL CORRESPONDENCE FROM THE DEPARTMENT ELECTRONICALLY. COPIES OF THE FINAL ORDER DOCUMENTS WILL ALSO BE MAILED.			

2. PROPOSED CHANGE(S) TO WATER RIGHT(S)

- List **all** water rights to be affected by this transfer. Indicate the certificate, permit, decree or other identifying number(s) in the table below: (Attach additional pages as necessary.)

	Certificate	Permit / Previous Transfer	Decree
1.	95175	-	See Attachment A
2.	95176	-	See Attachment A
3.	95177	-	See Attachment A
4.	95178	-	See Attachment A
5.	74149	-	See Attachment A

Received by OWRD

NOV 19 2024

3. ATTACHMENTS

Check each of the following *attachments* included with this application. The application will be returned if all required attachments are not included.

Supplemental Form A – Description of Proposed Change(s) to a Water Right <input checked="" type="checkbox"/> A <u>separate</u> Supplemental Form A is enclosed for <u>each</u> water right to be affected by this transfer. Map <input checked="" type="checkbox"/> Permanent Transfer A map meeting the requirements of OAR 690-385-3300 must be included but need not be prepared by a Certified Water Right Examiner (CWRE).	Fees: <input checked="" type="checkbox"/> Amount enclosed: \$ 3,800.00 See the Department's Fee Schedule at www.wrd.state.or.us or call (503) 986-0900. Land Use Compatibility Statement <input type="checkbox"/> The Land Use Information Form is <u>not</u> required if water is to be diverted, conveyed and/or used only on federal lands or if <u>ALL</u> of the following apply: a) a change in place of use only, b) a change that does not involve the placement or modification of structures, c) the use of water is for irrigation <u>only</u> and d) the use is located within an irrigation district or an exclusive farm use zone.
---	--

4. SIGNATURES

The district certifies the following:

- (1) The water rights proposed for transfer are water rights subject to transfer and are not subject to forfeiture for nonuse under ORS 540.610;
- (2) Each user affected by the proposed transfer has provided written authorization for the transfer and such authorization is on file with the district;
- (3) For lands which are no longer irrigated or susceptible of irrigation that are included in this transfer under the authority of ORS 540.572 and OAR 690-385-5000, notices as required under ORS.572 and OAR 690-385-5100 have been given to the user and any security interest holder of record of intent to transfer the right and the user was provided an opportunity to resolve the matter in the manner described by ORS 540.572 and OAR 690-385-5400 and 690-385-5600.
- (4) On behalf of the district, I affirm to the best of my knowledge the information contained in this application is true and accurate.


District Manager signature

Chris Schull
name (print)

11/01/2024
date

OR

Authorized District Representative signature

name (print)

date

Before submitting your application to the Department, be sure you have:

- Answered each question completely.
- Included all the required attachments.
- Included a check payable to the Oregon Water Resources Department for the appropriate amount.

Received by OWRD

NOV 19 2024



District Permanent Water Right Transfer Application
Supplemental Form A

Received by OWRD

NOV 19 2024

Salem, OR

DESCRIPTION OF PROPOSED CHANGE(S) TO A WATER RIGHT

List only one water right per page. A separate Supplemental Form A must be completed for each certificate, permit, decree, or other right involved in the proposed transfer.

Attach additional copies of Supplemental Form A as needed to describe other certificates, permits, decrees or other rights involved in this transfer.

1. CURRENT WATER RIGHT INFORMATION

Water Right Subject to Transfer (check and complete one of the following):

<input checked="" type="checkbox"/> Certificated Right	95175	
	Certificate Number	
<input type="checkbox"/> Adjudicated, Non-certificated Right	Name of Decree	Page Number
<input type="checkbox"/> Permit for which Proof has been Approved	-	
	Permit Number	Date Claim of Beneficial Use Submitted
<input type="checkbox"/> Transferred Right for which Proof has been Filed	-	
	Previous Transfer Number	Date Claim of Beneficial Use Submitted
<input type="checkbox"/> Permit for Supplemental Irrigation	-	
	Permit Number	

- Name on Permit, Certificate, or Decree: Tumalo Irrigation District
- Priority Date(s): August 5, 1900. September 1, 1900. April 28, 1905. May 27, 1907. June 1, 1907.

If there are **multiple Priority Dates** identified on the water right, any information provided in Supplemental Form A of this application must identify which priority date is associated with each of the authorized points of diversion or appropriation and places of use.

Source(s) of Water to be Affected by Transfer: Tumalo Creek

Tributary to: Deschutes River

- Are there **other water rights**, Permits or Ground Water Registrations associated with this land?
☒ Yes ☐ No

If "Yes", what are the Permit, Registration or Certificate Numbers? 95176, 95177, 74149, 95178

Any "layered" water use or a right that is supplemental to a primary right proposed for transfer **must be included in the transfer or be cancelled.**

▪ Certificate Number or other identifying number: 95175

The following information must be provided only for those points of diversion or appropriation that are involved in the transfer.

If a point of diversion or appropriation is not numbered on the decree or water right certificate or permit, assign it a unique number in the following table (e.g. POD #1 or POA(well) #1). Use the number to refer to the point of diversion or appropriation serving the place of use described in Tables I and II. Note: Permanent district transfers do not allow for a change in point of diversion or appropriation to serve the proposed place of use.

Government lot and donation land claim numbers must be included in the table below **only** if the information is reflected on the existing water right.

Location of Existing Authorized Point(s) of Diversion (POD) or Appropriation (POA):

(i.e., the allowed point(s) of diversion or appropriation listed on the water right for the "FROM" or "OFF" lands)

AUTHORIZED POINT(S) of DIVERSION (POD) or APPROPRIATION (POA)					
POD ID#	TWP	RNG	SEC	QQ	MEASURED DISTANCES
1P	17 S	11 E	23	SW NE	N. 70° 21' W.; 1,550 feet from the East ¼ corner of Section 23. (Tumalo Feed Canal)

Received by OWRD

NOV 19 2024

Salem, OR

▪ Certificate Number or other identifying number: 95175

Provided the district filed notice of a change in place of use pursuant to OAR 690-385-4100, reference the District Internal Notice Number (DINN) used to describe the change(s) to be made permanent by this transfer.

Government lot (GOV'T LOT) and donation land claim numbers (DLC) must be included in the tables below **only** if the information is reflected on the existing water right.

TABLE I. – AUTHORIZED PLACE OF USE											
POD	PRIORITY DATE	USE	LEGAL DESCRIPTION						ACRES	USER NAME	Notice #
			TWP	RNG	SEC	QQ	GLot	TAX LOT			
1	09/01/1900	IR	16 S	12 E	19	NW NE		503	0.50	Arthur, Michael & Karin	N24.001
1	09/01/1900	IR	16 S	11 E	23	NW SW		516	0.61	Murzin & Krista Knoernschild Trust	N24.002
1	09/01/1900	IR	16 S	11 E	26	NW NE		103	0.10	Hayes Revocable Trust, Peter S.	N24.002
1	09/01/1900	IR	17 S	11 E	10	SE NE		500	0.50	Carr, Eric & Kathleen E.	N24.002
1	09/01/1900	IR	16 S	11 E	11	SE SE		900	0.50	Sumner, Edward S. & Ellen M.	N24.003
TOTAL:									2.21		

TABLE II. – PROPOSED PLACE OF USE											
POD	PRIORITY DATE	USE	LEGAL DESCRIPTION						ACRES	USER NAME	Notice #
			TWP	RNG	SEC	QQ	GLot	TAX LOT			
1	09/01/1900	IR	16 S	12 E	19	NW NE		503	0.50	Arthur, Michael & Karin	N24.001
1	09/01/1900	IR	16 S	11 E	26	NW NE		103	0.31	Hayes Revocable Trust, Peter S.	N24.002
1	09/01/1900	IR	17 S	11 E	10	SE NE		500	0.90	Carr, Eric & Kathleen E.	N24.002
1	09/01/1900	IR	16 S	11 E	11	SE SE		900	0.50	Sumner, Edward S. & Ellen M.	N24.003
TOTAL:									2.21		

Received by OWRD

NOV 19 2024

Salem, OR



Received by OWRD
NOV 19 2024

District Permanent Water Right Transfer Application
Supplemental Form A

Salem, OR

DESCRIPTION OF PROPOSED CHANGE(S) TO A WATER RIGHT

List only one water right per page. A separate Supplemental Form A must be completed for each certificate, permit, decree, or other right involved in the proposed transfer.

Attach additional copies of Supplemental Form A as needed to describe other certificates, permits, decrees or other rights involved in this transfer.

1. CURRENT WATER RIGHT INFORMATION

Water Right Subject to Transfer (check and complete one of the following):

<input checked="" type="checkbox"/> Certificated Right	95176	
	Certificate Number	
<input type="checkbox"/> Adjudicated, Non-certificated Right	Name of Decree	Page Number
<input type="checkbox"/> Permit for which Proof has been Approved	-	
	Permit Number	Date Claim of Beneficial Use Submitted
<input type="checkbox"/> Transferred Right for which Proof has been Filed	-	
	Previous Transfer Number	Date Claim of Beneficial Use Submitted
<input type="checkbox"/> Permit for Supplemental Irrigation	-	
	Permit Number	

- Name on Permit, Certificate, or Decree: Tumalo Irrigation District
- Priority Date(s): October 29, 1913

If there are **multiple Priority Dates** identified on the water right, any information provided in Supplemental Form A of this application must identify which priority date is associated with each of the authorized points of diversion or appropriation and places of use.

Source(s) of Water to be Affected by Transfer: Tumalo Creek

Tributary to: Deschutes River

- Are there other water rights, Permits or Ground Water Registrations associated with this land?
☒ Yes ☐ No

If "Yes", what are the Permit, Registration or Certificate Numbers? 95177, 95178, 74149

Any "layered" water use or a right that is supplemental to a primary right proposed for transfer **must be included in the transfer or be cancelled.**

▪ Certificate Number or other identifying number: 95176

The following information must be provided only for those points of diversion or appropriation that are involved in the transfer.

If a point of diversion or appropriation is not numbered on the decree or water right certificate or permit, assign it a unique number in the following table (e.g. POD #1 or POA(well) #1). Use the number to refer to the point of diversion or appropriation serving the place of use described in Tables I and II. Note: Permanent district transfers do not allow for a change in point of diversion or appropriation to serve the proposed place of use.

Government lot and donation land claim numbers must be included in the table below **only** if the information is reflected on the existing water right.

Location of Existing Authorized Point(s) of Diversion (POD) or Appropriation (POA):

(i.e., the allowed point(s) of diversion or appropriation listed on the water right for the "FROM" or "OFF" lands)

AUTHORIZED POINT(S) of DIVERSION (POD) or APPROPRIATION (POA)					
POD ID#	TWP	RNG	SEC	QQ	MEASURED DISTANCES
1	17 S	11 E	23	SW NE	N 70° 21' W, 1550 feet from the E¼ Corner of Section 23. (Tumalo Feed Canal)

Received by OWRD

NOV 19 2024

Salem, OR

▪ Certificate Number or other identifying number: 95176

Provided the district filed notice of a change in place of use pursuant to OAR 690-385-4100, reference the District Internal Notice Number (DINN) used to describe the change(s) to be made permanent by this transfer.

Government lot (GOV'T LOT) and donation land claim numbers (DLC) must be included in the tables below **only** if the information is reflected on the existing water right.

TABLE I. – AUTHORIZED PLACE OF USE											
POD	PRIORITY DATE	USE	LEGAL DESCRIPTION						ACRES	USER NAME	Notice #
			TWP	RNG	SEC	QQ	GLot	TAX LOT			
1	10/29/1913	IR	16 S	11 E	25	NE SE		704	1.20	Mizeur, Christopher & Lisa	N24.001
1	10/29/1913	IR	16 S	11 E	23	NW SW		516	1.70	Murzin & Krista Knoernschild Trust	N24.002
TOTAL:									2.90		

TABLE II. – PROPOSED PLACE OF USE											
POD	PRIORITY DATE	USE	LEGAL DESCRIPTION						ACRES	USER NAME	Notice #
			TWP	RNG	SEC	QQ	GLot	TAX LOT			
1	10/29/1913	IR	16 S	12 E	19	NW NE		503	1.20	Arthur, Michael & Karin	N24.001
1	10/29/1913	IR	17 S	11 E	10	SE NE		500	0.10	Carr, Eric & Kathleen E.	N24.002
1	10/29/1913	IR	17 S	11 E	10	NE SE		2718	1.60	Carr, Eric & Kathleen E.	N24.002
TOTAL:									2.90		

(Supplementals on Page 4)

Received by OWRD

NOV 19 2024

Salem, OR

TABLE I. – AUTHORIZED PLACE OF USE											
POD	PRIORITY DATE	USE	LEGAL DESCRIPTION						ACRES	USER NAME	Notice #
			TWP	RNG	SEC	QQ	GLot	TAX LOT			
1	10/29/1913	IS	16 S	12 E	19	NW NE		503	0.50	Arthur, Michael & Karin	N24.001
1	10/29/1913	IS	16 S	11 E	23	NW SW		516	0.61	Murzin & Krista Knoernschild Trust	N24.002
1	10/29/1913	IS	16 S	11 E	26	NW NE		103	0.10	Hayes Revocable Trust, Peter S.	N24.002
1	10/29/1913	IS	17 S	11 E	10	SE NE		500	0.50	Carr, Eric & Kathleen E.	N24.002
1	10/29/1913	IS	16 S	11 E	11	SE SE		900	0.50	Sumner, Edward S. & Ellen M.	N24.003
TOTAL:									2.21		

TABLE II. – PROPOSED PLACE OF USE											
POD	PRIORITY DATE	USE	LEGAL DESCRIPTION						ACRES	USER NAME	Notice #
			TWP	RNG	SEC	QQ	GLot	TAX LOT			
1	10/29/1913	IS	16 S	12 E	19	NW NE		503	0.50	Arthur, Michael & Karin	N24.001
1	10/29/1913	IS	16 S	11 E	26	NW NE		103	0.31	Hayes Revocable Trust, Peter S.	N24.002
1	10/29/1913	IS	17 S	11 E	10	SE NE		500	0.90	Carr, Eric & Kathleen E.	N24.002
1	10/29/1913	IS	16 S	11 E	11	SE SE		900	0.50	Sumner, Edward S. & Ellen M.	N24.003
TOTAL:									2.21		

Received by OWRD

NOV 19 2024

Salem, OR



District Permanent Water Right Transfer Application

Supplemental Form A

DESCRIPTION OF PROPOSED CHANGE(S) TO A WATER RIGHT

List only one water right per page. A separate Supplemental Form A must be completed for each certificate, permit, decree, or other right involved in the proposed transfer.

Attach additional copies of Supplemental Form A as needed to describe other certificates, permits, decrees or other rights involved in this transfer.

1. CURRENT WATER RIGHT INFORMATION

Water Right Subject to Transfer (check and complete one of the following):

<input checked="" type="checkbox"/> Certificated Right	95177	
	Certificate Number	
<input type="checkbox"/> Adjudicated, Non-certificated Right	Name of Decree	Page Number
<input type="checkbox"/> Permit for which Proof has been Approved	-	
	Permit Number	Date Claim of Beneficial Use Submitted
<input type="checkbox"/> Transferred Right for which Proof has been Filed	-	
	Previous Transfer Number	Date Claim of Beneficial Use Submitted
<input type="checkbox"/> Permit for Supplemental Irrigation	-	
	Permit Number	

- Name on Permit, Certificate, or Decree: Tumalo Irrigation District
- Priority Date(s): April 7, 1911

, If there are **multiple Priority Dates** identified on the water right, any information provided in Supplemental Form A of this application must identify which priority date is associated with each of the authorized points of diversion or appropriation and places of use.

Source(s) of Water to be Affected by Transfer: Crescent Lake Reservoir, constructed under Permit R-102.

Tributary to: Crescent Creek

- Are there **other water rights**, Permits or Ground Water Registrations associated with this land?

☐ Yes ☒ No

If "Yes", what are the Permit, Registration or Certificate Numbers?

Any "layered" water use or a right that is supplemental to a primary right proposed for transfer **must be included in the transfer or be cancelled.**

Received by OWRD

NOV 19 2024

Salem, OR

▪ Certificate Number or other identifying number: 95177

The following information must be provided only for those points of diversion or appropriation that are involved in the transfer.

If a point of diversion or appropriation is not numbered on the decree or water right certificate or permit, assign it a unique number in the following table (e.g. POD #1 or POA(well) #1). Use the number to refer to the point of diversion or appropriation serving the place of use described in Tables I and II. Note: Permanent district transfers do not allow for a change in point of diversion or appropriation to serve the proposed place of use.

Government lot and donation land claim numbers must be included in the table below **only** if the information is reflected on the existing water right.

Location of Existing Authorized Point(s) of Diversion (POD) or Appropriation (POA):

(i.e., the allowed point(s) of diversion or appropriation listed on the water right for the "FROM" or "OFF" lands)

AUTHORIZED POINT(S) of DIVERSION (POD) or APPROPRIATION (POA)					
POD ID#	TWP	RNG	SEC	QQ	MEASURED DISTANCES
2S	24 S	6 E	11	SE SW & SW SE	

Received by OWRD

NOV 19 2024

Salem, OR

▪ Certificate Number or other identifying number: 95177

Provided the district filed notice of a change in place of use pursuant to OAR 690-385-4100, reference the District Internal Notice Number (DINN) used to describe the change(s) to be made permanent by this transfer.

Government lot (GOV'T LOT) and donation land claim numbers (DLC) must be included in the tables below **only** if the information is reflected on the existing water right.

TABLE I. – AUTHORIZED PLACE OF USE											
POD	PRIORITY DATE	USE	LEGAL DESCRIPTION						ACRES	USER NAME	Notice #
			TWP	RNG	SEC	QQ	GLot	TAX LOT			
2S	04/07/1911	IS	16 S	11 E	25	NE SE		704	1.20	Mizeur, Christopher & Lisa	N24.001
2S	04/07/1911	IS	16 S	12 E	19	NW NE		503	0.50	Arthur, Michael & Karin	N24.001
2S	04/07/1911	IS	16 S	11 E	23	NW SW		516	0.61	Murzin & Krista Knoernschild Trust	N24.002
2S	04/07/1911	IS	16 S	11 E	23	NW SW		516	1.70	Murzin & Krista Knoernschild Trust	N24.002
2S	04/07/1911	IS	16 S	11 E	26	NW NE		103	0.10	Hayes Revocable Trust, Peter S.	N24.002
2S	04/07/1911	IS	17 S	11 E	10	SE NE		500	0.50	Carr, Eric & Kathleen E.	N24.002
2S	04/07/1911	IS	16 S	11 E	11	SE SE		900	0.50	Sumner, Edward S. & Ellen M.	N24.003
TOTAL:									5.11		

TABLE II. – PROPOSED PLACE OF USE											
POD	PRIORITY DATE	USE	LEGAL DESCRIPTION						ACRES	USER NAME	Notice #
			TWP	RNG	SEC	QQ	GLot	TAX LOT			
2S	04/07/1911	IS	16 S	12 E	19	NW NE		503	1.20	Arthur, Michael & Karin	N24.001
2S	04/07/1911	IS	16 S	12 E	19	NW NE		503	0.50	Arthur, Michael & Karin	N24.001
2S	04/07/1911	IS	16 S	11 E	26	NW NE		103	0.31	Hayes Revocable Trust, Peter S.	N24.002
2S	04/07/1911	IS	17 S	11 E	10	SE NE		500	0.90	Carr, Eric & Kathleen E.	N24.002
2S	04/07/1911	IS	17 S	11 E	10	SE NE		500	0.10	Carr, Eric & Kathleen E.	N24.002
2S	04/07/1911	IS	17 S	11 E	10	NE SE		2718	1.60	Carr, Eric & Kathleen E.	N24.002
2S	04/07/1911	IS	16 S	11 E	11	SE SE		900	0.50	Sumner, Edward S. & Ellen M.	N24.003
TOTAL:									5.11		



District Permanent Water Right Transfer Application

Supplemental Form A

DESCRIPTION OF PROPOSED CHANGE(S) TO A WATER RIGHT

List only one water right per page. A separate Supplemental Form A must be completed for each certificate, permit, decree, or other right involved in the proposed transfer.

Attach additional copies of Supplemental Form A as needed to describe other certificates, permits, decrees or other rights involved in this transfer.

1. CURRENT WATER RIGHT INFORMATION

Water Right Subject to Transfer (check and complete one of the following):

<input checked="" type="checkbox"/> Certificated Right	95178	
	Certificate Number	
<input type="checkbox"/> Adjudicated, Non-certificated Right	Name of Decree	Page Number
<input type="checkbox"/> Permit for which Proof has been Approved	-	
	Permit Number	Date Claim of Beneficial Use Submitted
<input type="checkbox"/> Transferred Right for which Proof has been Filed	-	
	Previous Transfer Number	Date Claim of Beneficial Use Submitted
<input type="checkbox"/> Permit for Supplemental Irrigation	-	
	Permit Number	

- Name on Permit, Certificate, or Decree: Tumalo Irrigation District
- Priority Date(s): December 8, 1961

, If there are **multiple Priority Dates** identified on the water right, any information provided in Supplemental Form A of this application must identify which priority date is associated with each of the authorized points of diversion or appropriation and places of use.

Source(s) of Water to be Affected by Transfer: Crescent Lake Reservoir, constructed under Permit R-2744.

Received by OWRD

NOV 19 2024

Tributary to: Crescent Creek and the Little Deschutes River

Salem, OR

- Are there **other water rights**, Permits or Ground Water Registrations associated with this land?
☐ Yes ☒ No

If "Yes", what are the Permit, Registration or Certificate Numbers?

Any "layered" water use or a right that is supplemental to a primary right proposed for transfer **must be included in the transfer or be cancelled.**

- Certificate Number or other identifying number: 95178

The following information must be provided only for those points of diversion or appropriation that are involved in the transfer.

If a point of diversion or appropriation is not numbered on the decree or water right certificate or permit, assign it a unique number in the following table (e.g. POD #1 or POA(well) #1). Use the number to refer to the point of diversion or appropriation serving the place of use described in Tables I and II. Note: Permanent district transfers do not allow for a change in point of diversion or appropriation to serve the proposed place of use.

Government lot and donation land claim numbers must be included in the table below **only** if the information is reflected on the existing water right.

Location of Existing Authorized Point(s) of Diversion (POD) or Appropriation (POA):

(i.e., the allowed point(s) of diversion or appropriation listed on the water right for the "FROM" or "OFF" lands)

AUTHORIZED POINT(S) of DIVERSION (POD) or APPROPRIATION (POA)					
POD ID#	TW P	RN G	SE C	QQ	MEASURED DISTANCES
4S	17 S	12 E	32	NW NE	2050 feet West from the NE corner of Section 32; Deschutes River (Bend Feed Canal)
4S	24 S	6 E	11	SE SW	(Crescent Lake Reservoir)

Received by OWRD

NOV 19 2024

Salem, OR

▪ Certificate Number or other identifying number: 95178

Provided the district filed notice of a change in place of use pursuant to OAR 690-385-4100, reference the District Internal Notice Number (DINN) used to describe the change(s) to be made permanent by this transfer.

Government lot (GOV'T LOT) and donation land claim numbers (DLC) must be included in the tables below **only** if the information is reflected on the existing water right.

TABLE I. - AUTHORIZED PLACE OF USE

POD	PRIORITY DATE	USE	LEGAL DESCRIPTION						ACRES	USER NAME	Notice #
			TWP	RNG	SEC	QQ	GLot	TAX LOT			
4S	12/8/1961	IS	16 S	11 E	25	NE SE		704	1.20	Mizeur, Christopher & Lisa	N24.001
4S	12/8/1961	IS	16 S	12 E	19	NW NE		503	0.50	Arthur, Michael & Karin	N24.001
4S	12/8/1961	IS	16 S	11 E	23	NW SW		516	0.61	Murzin & Krista Knoernschild Trust	N24.002
4S	12/8/1961	IS	16 S	11 E	23	NW SW		516	1.70	Murzin & Krista Knoernschild Trust	N24.002
4S	12/8/1961	IS	16 S	11 E	26	NW NE		103	0.10	Hayes Revocable Trust, Peter S.	N24.002
4S	12/8/1961	IS	17 S	11 E	10	SE NE		500	0.50	Carr, Eric & Kathleen E.	N24.002
4S	12/8/1961	IS	16 S	11 E	11	SE SE		900	0.50	Sumner, Edward S. & Ellen M.	N24.003
TOTAL:									5.11		

TABLE II. - PROPOSED PLACE OF USE

POD	PRIORITY DATE	USE	LEGAL DESCRIPTION						ACRES	USER NAME	Notice #
			TWP	RNG	SEC	QQ	GLot	TAX LOT			
4S	12/8/1961	IS	16 S	12 E	19	NW NE		503	1.20	Arthur, Michael & Karin	N24.001
4S	12/8/1961	IS	16 S	12 E	19	NW NE		503	0.50	Arthur, Michael & Karin	N24.001
4S	12/8/1961	IS	16 S	11 E	26	NW NE		103	0.31	Hayes Revocable Trust, Peter S.	N24.002
4S	12/8/1961	IS	17 S	11 E	10	SE NE		500	0.90	Carr, Eric & Kathleen E.	N24.002
4S	12/8/1961	IS	17 S	11 E	10	SE NE		500	0.10	Carr, Eric & Kathleen E.	N24.002
4S	12/8/1961	IS	17 S	11 E	10	NE SE		2718	1.60	Carr, Eric & Kathleen E.	N24.002
4S	12/8/1961	IS	16 S	11 E	11	SE SE		900	0.50	Sumner, Edward S. & Ellen M.	N24.003
TOTAL:									5.11		

Received by OWRD



District Permanent Water Right Transfer Application

Supplemental Form A

DESCRIPTION OF PROPOSED CHANGE(S) TO A WATER RIGHT

List only one water right per page. A separate Supplemental Form A must be completed for each certificate, permit, decree, or other right involved in the proposed transfer.

Attach additional copies of Supplemental Form A as needed to describe other certificates, permits, decrees or other rights involved in this transfer.

1. CURRENT WATER RIGHT INFORMATION

Water Right Subject to Transfer (check and complete one of the following):

<input checked="" type="checkbox"/> Certificated Right	74149	
	Certificate Number	
<input type="checkbox"/> Adjudicated, Non-certificated Right	Name of Decree	Page Number
<input type="checkbox"/> Permit for which Proof has been Approved	-	
	Permit Number	Date Claim of Beneficial Use Submitted
<input type="checkbox"/> Transferred Right for which Proof has been Filed	-	
	Previous Transfer Number	Date Claim of Beneficial Use Submitted
<input type="checkbox"/> Permit for Supplemental Irrigation	-	
	Permit Number	

- Name on Permit, Certificate, or Decree: Tumalo Irrigation District

- Priority Date(s): 1905

If there are **multiple Priority Dates** identified on the water right, any information provided in Supplemental Form A of this application must identify which priority date is associated with each of the authorized points of diversion or appropriation and places of use.

Received by OWRD

Source(s) of Water to be Affected by Transfer: Deschutes River

NOV 19 2024

Tributary to: Columbia River

Salem, OR

- Are there **other water rights**, Permits or Ground Water Registrations associated with this land?

☐ Yes ☒ No

If "Yes", what are the Permit, Registration or Certificate Numbers?

Any "layered" water use or a right that is supplemental to a primary right proposed for transfer **must be included in the transfer or be cancelled.**

▪ Certificate Number or other identifying number: 74149

The following information must be provided only for those points of diversion or appropriation that are involved in the transfer.

If a point of diversion or appropriation is not numbered on the decree or water right certificate or permit, assign it a unique number in the following table (e.g. POD #1 or POA(well) #1). Use the number to refer to the point of diversion or appropriation serving the place of use described in Tables I and II. Note: Permanent district transfers do not allow for a change in point of diversion or appropriation to serve the proposed place of use.

Government lot and donation land claim numbers must be included in the table below **only** if the information is reflected on the existing water right.

Location of Existing Authorized Point(s) of Diversion (POD) or Appropriation (POA):

(i.e., the allowed point(s) of diversion or appropriation listed on the water right for the "FROM" or "OFF" lands)

AUTHORIZED POINT(S) of DIVERSION (POD) or APPROPRIATION (POA)					
POD ID#	TW P	RN G	SE C	QQ	MEASURED DISTANCES
3S	17 S	12 E	32	NW NE	100 Feet South and 550 Feet East from the N¼ corner of Section 32. (Bend Feed Canal)

Received by OWRD

NOV 19 2024

Salem, OR

▪ Certificate Number or other identifying number: 74149

Provided the district filed notice of a change in place of use pursuant to OAR 690-385-4100, reference the District Internal Notice Number (DINN) used to describe the change(s) to be made permanent by this transfer.

Government lot (GOV'T LOT) and donation land claim numbers (DLC) must be included in the tables below **only** if the information is reflected on the existing water right.

TABLE I. – AUTHORIZED PLACE OF USE											
POD	PRIORITY DATE	USE	LEGAL DESCRIPTION						ACRES	USER NAME	Notice #
			TWP	RNG	SEC	QQ	GLot	TAX LOT			
3S	1905	IS	16 S	11 E	25	NE SE		704	1.20	Mizeur, Christopher & Lisa	N24.001
3S	1905	IS	16 S	12 E	19	NW NE		503	0.50	Arthur, Michael & Karin	N24.001
3S	1905	IS	16 S	11 E	23	NW SW		516	0.61	Murzin & Krista Knoernschild Trust	N24.002
3S	1905	IS	16 S	11 E	23	NW SW		516	1.70	Murzin & Krista Knoernschild Trust	N24.002
3S	1905	IS	16 S	11 E	26	NW NE		103	0.10	Hayes Revocable Trust, Peter S.	N24.002
3S	1905	IS	17 S	11 E	10	SE NE		500	0.50	Carr, Eric & Kathleen E.	N24.002
3S	1905	IS	16 S	11 E	11	SE SE		900	0.50	Sumner, Edward S. & Ellen M.	N24.003
TOTAL:									5.11		

TABLE II. – PROPOSED PLACE OF USE											
POD	PRIORITY DATE	USE	LEGAL DESCRIPTION						ACRES	USER NAME	Notice #
			TWP	RNG	SEC	QQ	GLot	TAX LOT			
3S	1905	IS	16 S	12 E	19	NW NE		503	1.20	Arthur, Michael & Karin	N24.001
3S	1905	IS	16 S	12 E	19	NW NE		503	0.50	Arthur, Michael & Karin	N24.001
3S	1905	IS	16 S	11 E	26	NW NE		103	0.31	Hayes Revocable Trust, Peter S.	N24.002
3S	1905	IS	17 S	11 E	10	SE NE		500	0.90	Carr, Eric & Kathleen E.	N24.002
3S	1905	IS	17 S	11 E	10	SE NE		500	0.10	Carr, Eric & Kathleen E.	N24.002
3S	1905	IS	17 S	11 E	10	NE SE		2718	1.60	Carr, Eric & Kathleen E.	N24.002
3S	1905	IS	16 S	11 E	11	SE SE		900	0.50	Sumner, Edward S. & Ellen M.	N24.003
TOTAL:									5.11		

Received by OWRD



Oregon Water Resources Department
725 Summer Street NE, Suite A
Salem, Oregon 97301-1266
(503) 986-0900
www.wrd.state.or.us

Notice of District Permanent Water Right Transfer

Filing of this notice must occur prior to making the change and must be included in the district's permanent transfer application, which is due no later than the end of the calendar year.

1. APPLICANT INFORMATION

District: Tumalo Irrigation District

Contact Person: April L. Harris Spath

Phone: 541-382-3053

Mailing Address: 64697 Cook Avenue

City: Bend State: OR Zip: 97703

*E-Mail address: april@tumalo.org

District Internal Notice Number (DINN): N24.001

2. PROPOSED CHANGE(S) TO WATER RIGHT(S)

Pursuant to ORS 540.580 and OAR Chapter 690, Division 385, the district is providing the Water Resources Department this notice of a proposed change in place of use prior to making the change. The district proposes to change the place of use for the following water rights:

CERTIFICATE NUMBER	PERMIT or TRANSFER NUMBER	DECREE (name, volume, and page)
95175	-	See Attachment A (1P)
95176	-	See Attachment A (1P)

3. AUTHORIZED POINTS OF DIVERSION (POD) OR APPROPRIATION (POA)

The authorized point(s) of diversion (POD) or appropriation (POA) for the water rights affected by this notice are as follows:

DECREE or CERTIFICATE	PERMIT or TRANSFER	POD / POA #	LOCATION – MEASURED DISTANCES
95175	-		See Attachment A (1P)
95176	-		See Attachment A (1P)

Received by OWRD
NOV 19 2024
Salem, OR

4. PROPOSED CHANGES TO THE WATER RIGHT

The district proposes to change the place of use of the described water rights from the authorized location listed in Table I to the location listed in Table II.

TABLE I – AUTHORIZED PLACE OF USE (POU)

CERTIFICATE	POD #	PRIORITY DATE	USE	LEGAL DESCRIPTION						ACRES	USER NAME
				TWP	RNG	SEC	QQ	GLot	TAX LOT		
95176	1	10/29/1913	IR	16 S	11 E	25	NE SE		704	1.20	Mizeur, Christopher & Lisa
95175	1	09/01/1900	IR	16 S	12 E	19	NW NE		503	0.50	Arthur, Michael & Karin
TOTAL:										1.70	

TABLE II – PROPOSED PLACE OF USE (POU)

CERTIFICATE	POD #	PRIORITY DATE	USE	LEGAL DESCRIPTION						ACRES	USER NAME
				TWP	RNG	SEC	QQ	GLot	TAX LOT		
95176	1	10/29/1913	IR	16 S	12 E	19	NW NE		503	1.20	Arthur, Michael & Karin
95175	1	09/01/1900	IR	16 S	12 E	19	NW NE		503	0.50	Arthur, Michael & Karin
TOTAL:										1.70	

Primary (IR):	Supplemental (IS):
95175 (IR):	95176 (IS), 95177 (IS), 95178 (IS), 74149 (IS)
95176 (IR):	95177 (IS), 95178 (IS), 74149 (IS)

Received by OWRD

NOV 19 2024

Salem, OR

5. MAPS and AUTHORIZATIONS

- ☒ Enclosed is a map for the proposed change in place of use meeting the standards of OAR Chapter 690, Division 385.
- ☒ The water rights affected by this notice are not subject to forfeiture for nonuse under ORS 540.610.
- ☒ Each user affected by the proposed transfer has provided written authorization for the transfer and such authorization is on file with the district.
- ☒ The water rights affected by this change do not require a Land Use Compatibility Statement because ALL of the following apply: a) a change in place of use only, b) a change that does not involve the placement or modification of structures, c) the use of water is for irrigation **only** and d) the use is located within an irrigation district or an exclusive farm use zone.
- ☒ The undersigned understand and acknowledge that the proposed change in place of use is subject to the approval of the Water Resources Department. The undersigned also understand and acknowledge that if the Water Resources Department finds the change in place of use allowed by the district under this notice results in injury to an existing water right, the Department may direct the district to cease delivery of water to the proposed place of use or direct the district to mitigate the injury.

6. SIGNATURES

I certify that to the best of my knowledge the information contained in this Notice of District Permanent Transfer is true and accurate.




Signature of District Manager
or Authorized Representative

Chris Schull

05-14-24

Date

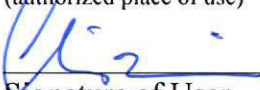
Type or Print Name of District Manager
or Authorized Representative



Signature of User – Christopher Mizeur
(authorized place of use)

5-8-2024

Date



Signature of User – Lisa Mizeur
(authorized place of use)

05/08/2024

Date




Signature of User – Michael Arthur
(proposed place of use)

5/7/2024

Date

Received by OWRD

NOV 19 2024



Signature of User – Karin Arthur
(proposed place of use)

5/7/2024

Date

Salem, OR

INSTRUCTIONS FOR FILING NOTICE:

1) Pursuant to OAR 690-385-4100(3), the district shall deliver this Notice Form and Map(s) to the local Watermaster prior to delivering water to the proposed place of use.

2) Pursuant to OAR 690-385-4100(4), the district also shall concurrently deliver a copy of only the Notice Form (the inclusion of maps is not necessary) to Oregon Water Resources Department 725 Summer Street NE, Suite A
Salem, OR 97301-1271

Attachment A:

Certificate	Use	Permit/Decree	Priority Date	POD
95175	IR	Tumalo 1911 Decree V1, P135 & V16, P188	8/5/1900, 9/1/1900, 4/28/1905, 5/27/1907, 6/1/1907	1
95176	IR	Permit #19628	10/29/1913	1
83571	IR	Deschutes 1926 Decree V8, P405	10/31/1900	9
95176	IS	Permit #19628	10/29/1913	1
95177	IS	Permit #624	4/7/1911	2S
74149	IS	Deschutes 1928 Decree V9, P362	1905	3S
95178	IS	Permit #27841	12/8/1961	4S
76714	IS	Permit #23256	2/28/1913	11S

**Incorporated CW-9 Lands*

POD	Source	Location
1	Tumalo Creek, tributary to the Deschutes River	SW¼ NE¼, Section 23, T. 17 S., R. 11 E., W.M.; N. 70° 21' W.; 1550 feet from the E ¼ corner of Section 23. (Tumalo Feed Canal)
9	Deschutes River, tributary to the Columbia River	Deschutes River (Tumalo ID Bend Feed Canal) - NW¼ NE¼, Section 32, T. 17 S., R 12 E., W.M.; 2050 feet West from the NE corner of Section 32;
2S	Crescent Lake Reservoir, constructed under Permit R-102, tributary to Crescent Creek:	SE¼ SW¼ & SW¼ SE¼ Section 11, T. 24 S., R. 6 E., W.M.
3S	Deschutes River, tributary to the Columbia River	Deschutes River (Tumalo ID Bend Feed Canal) - NW¼ NE¼, Section 32, T. 17 S., R 12 E., W.M.; 2050 feet West from the NE corner of Section 32;
4S	Crescent Lake Reservoir, constructed under Permit R-2744, tributary to Crescent Creek and the Little Deschutes River	Deschutes River (Tumalo ID Bend Feed Canal) - NW¼ NE¼, Section 32, T. 17 S., R 12 E., W.M.; 2050 feet West from the NE corner of Section 32; Crescent Lake Reservoir - SE¼ SW¼, Section 11, T. 24 S., R. 6 E., W.M.;
11S	Crane Prairie Reservoir, constructed under Permit R-1687, tributary of Deschutes River	POD #11-SE¼ NE¼, Section 29, T. 17 S., R. 12 E., W.M.; 850 Feet North and 630 Feet East from the N¼ Corner, Section 29. (Bend Feed Canal)

Bend Feed Canal, Station ID: 14068500

Received by OWRD

NOV 19 2024

14562 - Salem, OR



Oregon Water Resources Department
725 Summer Street NE, Suite A
Salem, Oregon 97301-1266
(503) 986-0900
www.wrd.state.or.us

Notice of District Permanent Water Right Transfer

Filing of this notice must occur prior to making the change and must be included in the district's permanent transfer application, which is due no later than the end of the calendar year.

1. APPLICANT INFORMATION

District: **Tumalo Irrigation District**

Contact Person: **April L. Harris Spath**

Phone: **541-382-3053**

Mailing Address: **64697 Cook Avenue**

City: **Bend** State: **OR** Zip: **97703**

*E-Mail address: **april@tumalo.org**

**Optional information*

District Internal Notice Number (DINN): **N23.002**

2. PROPOSED CHANGE(S) TO WATER RIGHT(S)

Pursuant to ORS 540.580 and OAR Chapter 690, Division 385, the district is providing the Water Resources Department this notice of a proposed change in place of use prior to making the change. The district proposes to change the place of use for the following water rights:

CERTIFICATE NUMBER	PERMIT or TRANSFER NUMBER	DECREE (name, volume, and page)
95175	-	See Attachment A (1P)
95176		See Attachment A (1P)

3. AUTHORIZED POINTS OF DIVERSION (POD) OR APPROPRIATION (POA)

The authorized point(s) of diversion (POD) or appropriation (POA) for the water rights affected by this notice are as follows:

DECREE or CERTIFICATE	PERMIT or TRANSFER	POD / POA #	LOCATION – MEASURED DISTANCES
95175	-	1	See Attachment A (1P)
95176		1	See Attachment A (1P)

Received by OWRD

NOV 19 2024

Salem, OR

4. PROPOSED CHANGES TO THE WATER RIGHT

The district proposes to change the place of use of the described water rights from the authorized location listed in Table I to the location listed in Table II.

TABLE 1 – AUTHORIZED PLACE OF USE (POU)											
CERTIFICATE	POD #	PRIORITY DATE	USE	LEGAL DESCRIPTION						ACRES	USER NAME
				TWP	RNG	SEC	QQ	GLot	TAX LOT		
95175	1	9/1/1900	IR	16 S	11 E	23	NW SW		516	0.61	Murzin & Krista Knoernschild Trust
95176	1	10/29/1913	IR	16 S	11 E	23	NW SW		516	1.70	Murzin & Krista Knoernschild Trust
95175	1	9/1/1900	IR	16 S	11 E	26	NW NE		103	0.10	Hayes Revocable Trust, Peter S.
95175	1	9/1/1900	IR	17 S	11 E	10	SE NE		500	0.50	Carr, Eric & Kathleen E.
TOTAL:										2.91	

TABLE II – PROPOSED PLACE OF USE (POU)											
CERTIFICATE	POD #	PRIORITY DATE	USE	LEGAL DESCRIPTION						ACRES	USER NAME
				TWP	RNG	SEC	QQ	GLot	TAX LOT		
95175	1	9/1/1900	IR	16 S	11 E	26	NW NE		103	0.31	Hayes Revocable Trust, Peter S.
95175	1	9/1/1900	IR	17 S	11 E	10	SE NE		500	0.90	Carr, Eric & Kathleen E.
95176	1	10/29/1913	IR	17 S	11 E	10	SE NE		500	0.10	Carr, Eric & Kathleen E.
95176	1	10/29/1913	IR	17 S	11 E	10	NE SE		2718	1.60	Carr, Eric & Kathleen E.
TOTAL:										2.91	

Primary (IR):	Supplemental (IS):
95175 (IR):	95176 (IS), 95177 (IS), 95178 (IS), 74149 (IS)
95176 (IR):	95177 (IS), 95178 (IS), 74149 (IS)

5. MAPS and AUTHORIZATIONS

- ☒ Enclosed is a map for the proposed change in place of use meeting the standards of OAR Chapter 690, Division 385.
- ☒ The water rights affected by this notice are not subject to forfeiture for nonuse under ORS 540.610.
- ☒ Each user affected by the proposed transfer has provided written authorization for the transfer and such authorization is on file with the district.
- ☒ The water rights affected by this change do not require a Land Use Compatibility Statement because ALL of the following apply: a) a change in place of use only, b) a change that does not involve the placement or modification of structures, c) the use of water is for irrigation **only** and d) the use is located within an irrigation district or an exclusive farm use zone.
- ☒ The undersigned understand and acknowledge that the proposed change in place of use is subject to the approval of the Water Resources Department. The undersigned also understand and acknowledge that if the Water Resources Department finds the change in place of use allowed by the district under this notice results in injury to an existing water right, the Department may direct the district to cease delivery of water to the proposed place of use or direct the district to mitigate the injury.

6. SIGNATURES

I certify that to the best of my knowledge the information contained in this Notice of District Permanent Transfer is true and accurate.



Signature of District Manager
or Authorized Representative

Chris Schull

06-11-24

Date

Type or Print Name of District Manager
or Authorized Representative



Signature of User – Krista Knoernschild
(authorized place of use)


6/25/2024

Date

Signature of User – Peter Hayes
(proposed place of use)



Signature of User – Eric Carr
(proposed place of use)



Signature of User – Kathleen Carr
(proposed place of use)

Date

6/11/2024

Date

06/11/24

Date

Received by OWRD

NOV 19 2024

Salem, OR

INSTRUCTIONS FOR FILING NOTICE:

1) Pursuant to OAR 690-385-4100(3), the district shall deliver this Notice Form and Map(s) to the local Watermaster prior to delivering water to the proposed place of use.

2) Pursuant to OAR 690-385-4100(4), the district also shall concurrently deliver a copy of only the Notice Form (the inclusion of maps is not necessary) to Oregon Water Resources Department 725 Summer Street NE, Suite A

14562 -

5. MAPS and AUTHORIZATIONS

- ☒ Enclosed is a map for the proposed change in place of use meeting the standards of OAR Chapter 690, Division 385.
- ☒ The water rights affected by this notice are not subject to forfeiture for nonuse under ORS 540.610.
- ☒ Each user affected by the proposed transfer has provided written authorization for the transfer and such authorization is on file with the district.
- ☒ The water rights affected by this change do not require a Land Use Compatibility Statement because ALL of the following apply: a) a change in place of use only, b) a change that does not involve the placement or modification of structures, c) the use of water is for irrigation **only** and d) the use is located within an irrigation district or an exclusive farm use zone.
- ☒ The undersigned understand and acknowledge that the proposed change in place of use is subject to the approval of the Water Resources Department. The undersigned also understand and acknowledge that if the Water Resources Department finds the change in place of use allowed by the district under this notice results in injury to an existing water right, the Department may direct the district to cease delivery of water to the proposed place of use or direct the district to mitigate the injury.

6. SIGNATURES

I certify that to the best of my knowledge the information contained in this Notice of District Permanent Transfer is true and accurate.

Signature of District Manager
or Authorized Representative


Date

Chris Schull

Type or Print Name of District Manager
or Authorized Representative

Signature of User – Krista Knoernschild
(authorized place of use)

Date



Signature of User – Peter Hayes
(proposed place of use)



Date

Signature of User – Eric Carr
(proposed place of use)

Date

Received by OWRD

NOV 19 2024

Salem, OR

Signature of User – Kathleen Carr
(proposed place of use)

Date

INSTRUCTIONS FOR FILING NOTICE:

- 1) Pursuant to OAR 690-385-4100(3), the district shall deliver this Notice Form and Map(s) to the local Watermaster prior to delivering water to the proposed place of use.
- 2) Pursuant to OAR 690-385-4100(4), the district also shall concurrently deliver a copy of only the Notice Form (the inclusion of maps is not necessary) to Oregon Water Resources Department 725 Summer Street NE, Suite A

Attachment A:

Certificate	Use	Permit/Decree	Priority Date	POD
95175	IR	Tumalo 1911 Decree V1, P135 & V16, P188	8/5/1900, 9/1/1900, 4/28/1905, 5/27/1907, 6/1/1907	1
95176	IR	Permit #19628	10/29/1913	1
83571	IR	Deschutes 1926 Decree V8, P405	10/31/1900	9
95176	IS	Permit #19628	10/29/1913	1
95177	IS	Permit #624	4/7/1911	2S
74149	IS	Deschutes 1928 Decree V9, P362	1905	3S
95178	IS	Permit #27841	12/8/1961	4S
76714	IS	Permit #23256	2/28/1913	11S

**Incorporated CW-9 Lands*

POD	Source	Location
1	Tumalo Creek, tributary to the Deschutes River	SW¼ NE¼, Section 23, T. 17 S., R. 11 E., W.M.; N. 70° 21' W.; 1550 feet from the E ¼ corner of Section 23. (Tumalo Feed Canal)
9	Deschutes River, tributary to the Columbia River	Deschutes River (Tumalo ID Bend Feed Canal) - NW¼ NE¼, Section 32, T. 17 S., R 12 E., W.M.; 2050 feet West from the NE corner of Section 32;
2S	Crescent Lake Reservoir, constructed under Permit R-102, tributary to Crescent Creek:	SE¼ SW¼ & SW¼ SE¼ Section 11, T. 24 S., R. 6 E., W.M.
3S	Deschutes River, tributary to the Columbia River	Deschutes River (Tumalo ID Bend Feed Canal) - NW¼ NE¼, Section 32, T. 17 S., R 12 E., W.M.; 2050 feet West from the NE corner of Section 32;
4S	Crescent Lake Reservoir, constructed under Permit R-2744, tributary to Crescent Creek and the Little Deschutes River	Deschutes River (Tumalo ID Bend Feed Canal) - NW¼ NE¼, Section 32, T. 17 S., R 12 E., W.M.; 2050 feet West from the NE corner of Section 32; Crescent Lake Reservoir - SE¼ SW¼, Section 11, T. 24 S., R. 6 E., W.M.;
11S	Crane Prairie Reservoir, constructed under Permit R-1687, tributary of Deschutes River	POD #11-SE¼ NE¼, Section 29, T. 17 S., R. 12 E., W.M.; 850 Feet North and 630 Feet East from the N¼ Corner, Section 29. (Bend Feed Canal)

Bend Feed Canal, Station ID: 14068500

Received by OWRD

NOV 19 2024

14562 -

Salem, OR



Oregon Water Resources Department
725 Summer Street NE, Suite A
Salem, Oregon 97301-1266
(503) 986-0900
www.wrd.state.or.us

Notice of District Permanent Water Right Transfer

Filing of this notice must occur prior to making the change and must be included in the district's permanent transfer application, which is due no later than the end of the calendar year.

1. APPLICANT INFORMATION

District: Tumalo Irrigation District

Contact Person: April L. Harris Spath

Phone: 541-382-3053

Mailing Address: 64697 Cook Avenue

City: Bend State: OR Zip: 97703

*E-Mail address: april@tumalo.org

District Internal Notice Number (DINN): N24.003

2. PROPOSED CHANGE(S) TO WATER RIGHT(S)

Pursuant to ORS 540.580 and OAR Chapter 690, Division 385, the district is providing the Water Resources Department this notice of a proposed change in place of use prior to making the change. The district proposes to change the place of use for the following water rights:

CERTIFICATE NUMBER	PERMIT or TRANSFER NUMBER	DECREE (name, volume, and page)
95175	-	See Attachment A (1P)

3. AUTHORIZED POINTS OF DIVERSION (POD) OR APPROPRIATION (POA)

The authorized point(s) of diversion (POD) or appropriation (POA) for the water rights affected by this notice are as follows:

DECREE or CERTIFICATE	PERMIT or TRANSFER	POD / POA #	LOCATION – MEASURED DISTANCES
95175	-		See Attachment A (1P)

Received by OWRD

NOV 18 2024

Salem, OR

4. PROPOSED CHANGES TO THE WATER RIGHT

The district proposes to change the place of use of the described water rights from the authorized location listed in Table I to the location listed in Table II.

TABLE I – AUTHORIZED PLACE OF USE (POU)

CERTIFICATE	POD #	PRIORITY DATE	USE	LEGAL DESCRIPTION						ACRES	USER NAME
				TWP	RNG	SEC	QQ	GLot	TAX LOT		
95175	1	9/1/1900	IR	16 S	11 E	11	SE SE		900	0.50	Sumner, Edward S. & Ellen M.
TOTAL:										0.50	

TABLE II – PROPOSED PLACE OF USE (POU)

CERTIFICATE	POD #	PRIORITY DATE	USE	LEGAL DESCRIPTION						ACRES	USER NAME
				TWP	RNG	SEC	QQ	GLot	TAX LOT		
95175	1	9/1/1900	IR	16 S	11 E	11	SE SE		900	0.50	Sumner, Edward S. & Ellen M.
TOTAL:										0.50	

Primary (IR):	Supplemental (IS):
95175 (IR):	95176 (IS), 95177 (IS), 95178 (IS), 74149 (IS)

Received by OWRD
NOV 19 2024
Salem, OR

Received by OWRD
NOV 19 2024
Salem, OR

14562 -

5. MAPS and AUTHORIZATIONS

- ☒ Enclosed is a map for the proposed change in place of use meeting the standards of OAR Chapter 690, Division 385.
- ☒ The water rights affected by this notice are not subject to forfeiture for nonuse under ORS 540.610.
- ☒ Each user affected by the proposed transfer has provided written authorization for the transfer and such authorization is on file with the district.
- ☒ The water rights affected by this change do not require a Land Use Compatibility Statement because ALL of the following apply: a) a change in place of use only, b) a change that does not involve the placement or modification of structures, c) the use of water is for irrigation **only** and d) the use is located within an irrigation district or an exclusive farm use zone.
- ☒ The undersigned understand and acknowledge that the proposed change in place of use is subject to the approval of the Water Resources Department. The undersigned also understand and acknowledge that if the Water Resources Department finds the change in place of use allowed by the district under this notice results in injury to an existing water right, the Department may direct the district to cease delivery of water to the proposed place of use or direct the district to mitigate the injury.

6. SIGNATURES

I certify that to the best of my knowledge the information contained in this Notice of District Permanent Transfer is true and accurate.

Signature of District Manager
or Authorized Representative

Chris Schull



Type or Print Name of District Manager
or Authorized Representative

Edward S. Sumner

Signature of User – Edward S. Sumner
(authorized/proposed place of use)

Ellen M. Sumner

Signature of User – Ellen M. Sumner
(authorized/proposed place of use)

07-09-24
Date

June 13, 2024
Date

June 13, 2024
Date

INSTRUCTIONS FOR FILING NOTICE:

- 1) Pursuant to OAR 690-385-4100(3), the district shall deliver this Notice Form and Map(s) to the local Watermaster prior to delivering water to the proposed place of use.
- 2) Pursuant to OAR 690-385-4100(4), the district also shall concurrently deliver a copy of only the Notice Form (the inclusion of maps is not necessary) to Oregon Water Resources Department 725 Summer Street NE, Suite A Salem, OR 97301-1271

Received by OWRD

NOV 19 2024

Salem, OR

14562 -

Attachment A:

Certificate	Use	Permit/Decree	Priority Date	POD
95175	IR	Tumalo 1911 Decree V1, P135 & V16, P188	8/5/1900, 9/1/1900, 4/28/1905, 5/27/1907, 6/1/1907	1
95176	IR	Permit #19628	10/29/1913	1
83571	IR	Deschutes 1926 Decree V8, P405	10/31/1900	9
95176	IS	Permit #19628	10/29/1913	1
95177	IS	Permit #624	4/7/1911	2S
74149	IS	Deschutes 1928 Decree V9, P362	1905	3S
95178	IS	Permit #27841	12/8/1961	4S
76714	IS	Permit #23256	2/28/1913	11S

**Incorporated CW-9 Lands*

POD	Source	Location
1	Tumalo Creek, tributary to the Deschutes River	SW¼ NE¼, Section 23, T. 17 S., R. 11 E., W.M.; N. 70° 21' W.; 1550 feet from the E ¼ corner of Section 23. (Tumalo Feed Canal)
9	Deschutes River, tributary to the Columbia River	Deschutes River (Tumalo ID Bend Feed Canal) - NW¼ NE¼, Section 32, T. 17 S., R 12 E., W.M.; 2050 feet West from the NE corner of Section 32;
2S	Crescent Lake Reservoir, constructed under Permit R-102, tributary to Crescent Creek:	SE¼ SW¼ & SW¼ SE¼ Section 11, T. 24 S., R. 6 E., W.M.
3S	Deschutes River, tributary to the Columbia River	Deschutes River (Tumalo ID Bend Feed Canal) - NW¼ NE¼, Section 32, T. 17 S., R 12 E., W.M.; 2050 feet West from the NE corner of Section 32;
4S	Crescent Lake Reservoir, constructed under Permit R-2744, tributary to Crescent Creek and the Little Deschutes River	Deschutes River (Tumalo ID Bend Feed Canal) - NW¼ NE¼, Section 32, T. 17 S., R 12 E., W.M.; 2050 feet West from the NE corner of Section 32; Crescent Lake Reservoir - SE¼ SW¼, Section 11, T. 24 S., R. 6 E., W.M.;
11S	Crane Prairie Reservoir, constructed under Permit R-1687, tributary of Deschutes River	POD #11-SE¼ NE¼, Section 29, T. 17 S., R. 12 E., W.M.; 850 Feet North and 630 Feet East from the N¼ Corner, Section 29. (Bend Feed Canal)

Bend Feed Canal, Station ID: 14068500

Received by OWRD

NOV 19 2024

14562 -

Salem, OR

TUMALO IRRIGATION DISTRICT

November 1, 2024

Received by OWRD

NOV 19 2024

Salem, OR

Oregon Water Resources Department
Transfer Section
725 Summer St. NE, Suite A
Salem, Oregon 97301-1271

Re: 2024 District Petition for Permanent Transfer
ORS 540.580 & OAR Chapter 690, Division 385

Ann,

Enclosed are the following:


- 2024 District Permanent Transfer Application
- Supplemental Form A for the following certificates: 95175, 95176, 95177, 95178, and 74149.
- Three Notices of District Permanent Transfer (Place of Use) and associated maps.
- The District's check for \$3,800.00 which represents fees & transfer costs.

Please contact me by phone at 541-382-3053 or by e-mail at april@tumalo.org if you have any questions or need additional information. Thank you.

Respectfully,



April L. Harris Spath
Office Manager



Received by OWRD
NOV 19 2024
Salem, OR

Date Received (Date Stamp Here)

OWRD Over-the-Counter Submission Receipt

Applicant Name(s) & Address: Tumalo Irrigation District

64697 Cook Ave, Bend OR 97703

Transaction Type: Transfer

Fees Received: \$ 3800.00

☐ Cash

☒ Check

Check No.

21745

Name(s) on Check:

Same as above

Thank you for your submission. Oregon Water Resources Department (Department) staff will review your submittal as soon as possible.

If your submission is determined to be complete, you will receive a receipt for the fees paid and an acknowledgement letter stating your submittal is complete.

If determined to be incomplete, your submission and the accompanying fees will be returned with an explanation of deficiencies that must be addressed in order for the submittal to be accepted.

If you have any questions, please feel free to contact the Department's Customer Service staff at 503-986-0801 or 503-986-0810.

Sincerely,

OWRD Customer Service Staff

Submission received by:

Corie Lowman

(Name of OWRD staff)

Instructions for OWRD staff:

- Complete this Submission Receipt and make two (2) copies. Place one copy with the check/cash; and place the other copy with the submission (i.e., the application or other document).
- Date-stamp all pages. (NOTE: Do not stamp check.)
- Give this original Submission Receipt to the applicant.
- Record Submission Receipt information on the "RECEIVED OVER THE COUNTER" log sheet.
- Fold and put one copy of the Submission Receipt with check/cash into the Safe slot. Place the other copy of the Submission Receipt with submission (application/other document) in the top drawer of filing cabinet.