

Regular

Name Golden rule. Farms incAddress PO Box 255
Christmas Valley Or 97641Change in PO
Date Filed 10/16/2023
Initial notice date 10/24/2023
DPD issued date _____
PD issued date _____
PD notice date _____
Date of FO 6/16/2025 Vol 134 Page 981-984C-Date _____
COBU due date _____
COBU Received date _____
Certificate issued _____

DESCRIPTION OF WATER RIGHT(S)

Name of Stream wellTrib. of Silvers riverUse Irrigation County Harney

Quantity of water (CFS) _____ No. of Acres _____

Name of ditch _____

App# 64281 Per # 64030 Cert # 97383 PR Date 3/18/1968

App# _____ Per # _____ Cert # _____ PR Date _____

App# _____ Per # _____ Cert # _____ PR Date _____

App# _____ Per # _____ Cert # _____ PR Date _____

App# _____ Per # _____ Cert # _____ PR Date _____

FEES PAID

Date	Amount	Receipt #
10-16-2023	1360.00	141777

FEES REFUNDED

Date	Amount	Receipt #
------	--------	-----------

Assignments: _____

Irrigation District _____

Agent Scott montgomery and PankS engineering

CWRE _____

CC's list _____

☐ - Oversized map - Location _____

**BEFORE THE WATER RESOURCES DEPARTMENT
OF THE
STATE OF OREGON**

In the Matter of Transfer Application)	FINAL ORDER APPROVING
T-14340, Harney County)	A CHANGE IN PLACE OF USE

Authority

Oregon Revised Statutes (ORS) 540.505 to 540.580 establish the process in which a water right holder may submit a request to transfer the point of appropriation, place of use, or character of use authorized under an existing water right. Oregon Administrative Rules (OAR) Chapter 690, Division 380 implement the statutes and provides the Department's procedures and criteria for evaluating transfer applications.

Applicant

GOLDEN RULE FARMS INC.
PO BOX 255
CHRISTMAS VALLEY, OR 97641

Findings of Fact

1. On October 16, 2023, Golden Rule Farms Inc. filed an application to change the place of use under Certificate 97383. The Department assigned the application number T-14340.
2. Notice of the application for transfer was published on October 24, 2023, pursuant to OAR 690-380-4000. No comments were filed in response to the notice.
3. On March 3, 2025, the Department sent a copy of the draft Preliminary Determination to the applicant, proposing to approve Transfer Application T-14340. The draft Preliminary Determination cover letter provided a deadline of March 31, 2025, for the applicant to respond and submit the required information. The applicant requested that the Department proceed with issuance of a Preliminary Determination and provided the necessary information to demonstrate that the applicant is authorized to pursue the transfer.

This final order is subject to judicial review by the Court of Appeals under ORS 183.482. Any petition for judicial review must be filed within the 60-day time period specified by ORS 183.482(1). Pursuant to ORS 536.075 and OAR 137-003-0675, you may petition for judicial review or petition the Director for reconsideration of this order. A petition for reconsideration may be granted or denied by the Director, and if no action is taken within 60 days following the date the petition was filed, the petition shall be deemed denied.

4. On May 6, 2025, the Department issued a Preliminary Determination proposing to approve Transfer Application T-14340 and sent a copy to the applicant. Additionally, notice of the Preliminary Determination for the transfer application was published in the Department's weekly notice on May 6, 2025, pursuant to ORS 540.520 and OAR 690-380-4020. No protests were filed in response to the notice.

5. The right to be transferred is as follows:

Certificate: 97383 in the name of GOLDEN RULE FARMS INC. (perfected under Permit G-4030)

Use: IRRIGATION OF 17.9 ACRES

Priority Date: MARCH 18, 1968

Rate: 0.22 CUBIC FOOT PER SECOND

Limit/Duty: The amount of water used for irrigation, together with the amount secured under any other right existing for the same lands, shall be limited to ONE-EIGHTIETH of one cubic foot per second per acre, or its equivalent for each acre irrigated and shall be further limited to a diversion of not to exceed 3.0 acre-feet per acre for each acre irrigated during the irrigation season of each year.

Source: A WELL, a tributary of SILVIES RIVER

Authorized Point of Appropriation:

Twp	Rng	Mer	Sec	Q-Q	GLot	Measured Distances
27 S	32 E	WM	6	NE NW	2	WELL 2 (BRIGGS 2) - 1280 FEET SOUTH AND 1 FOOT WEST FROM THE N1/4 CORNER OF SECTION 6

Authorized Place of Use:

IRRIGATION						
Twp	Rng	Mer	Sec	Q-Q	GLot	Acres
27 S	32 E	WM	6	NW NE	2	11.4
27 S	32 E	WM	6	SW NE		6.5
					Total	17.9

6. Certificate 97383 describes the authorized point of appropriation as residing in Government Lot 2; however, upon additional review the authorized point of appropriation appears to be located in Government Lot 3.

7. Transfer Application T-14340 proposes to change the place of use of the right to:

IRRIGATION						
Twp	Rng	Mer	Sec	Q-Q	GLot	Acres
27 S	32 E	WM	6	NE NW	3	8.1
27 S	32 E	WM	6	NW NW	4	1.0
27 S	32 E	WM	6	SE NW		8.8
					Total	17.9

Transfer Review Criteria [OAR 690-380-0100(14), OAR 690-380-4010(2), and OAR 690-380-2200]

8. Water has been used within the last five years according to the terms and conditions of the right. There is no information in the record that would demonstrate that the right is subject to forfeiture under ORS 540.610.
9. A pump, pipeline, and sprinkler system sufficient to use the full amount of water allowed under the existing right was present within the five-year period prior to submittal of Transfer Application T-14340.
10. The water right is subject to transfer as defined in ORS 540.505(4) and OAR 690-380-0100(14).
11. The proposed change, as conditioned, would not result in enlargement of the right.
12. The proposed change, as conditioned, would not result in injury to other existing water rights.
13. All other application requirements are met.

Conclusions of Law

The change in place of use proposed in Transfer Application T-14340 is consistent with the requirements of ORS 540.505 to 540.580 and OAR 690-380-5000.

Now, therefore, it is ORDERED:

1. The change in place of use proposed in Transfer Application T-14340 is approved.
2. The right to the use of the water is restricted to beneficial use at the place of use described and is subject to all other conditions and limitations contained in Certificate 97383 and any related decree.
3. Approval of this transfer application does not constitute nor grant legal access onto or through another person's property for purposes of accessing the new place of use.
4. Water right Certificate 97383 is cancelled.
5. The former place of use of the transferred right shall no longer receive water under the right.

6. Water use measurement conditions:
 - a. Before water use may begin under this order, the water user shall install a totalizing flow meter, or, with prior approval of the Director, another suitable measuring device, at the point of appropriation.
 - b. The water user shall maintain the meters or measuring devices in good working order.
 - c. The water user shall allow the Watermaster access to the meters or measuring devices; provided however, where the meters or measuring devices are located within a private structure, the Watermaster shall request access upon reasonable notice.
7. Full beneficial use of the water shall be made, consistent with the terms of this order, on or before **October 1, 2026**. A Claim of Beneficial Use prepared by a Certified Water Right Examiner shall be submitted by the applicant to the Department within one year after the deadline for completion of the change and full beneficial use of the water.
8. After satisfactory proof of beneficial use is received, a new certificate confirming the right transferred will be issued.

Dated in Salem, Oregon on **JUN 16 2025**



Lisa J. Jaramillo, Transfer and Conservation Section Manager, for
IVAN GALL, DIRECTOR
Oregon Water Resources Department

Mailing Date: **JUN 17 2025**

STATE OF OREGON
COUNTY OF HARNEY
CERTIFICATE OF WATER RIGHT

RECEIVED
OCT 16 2023
OWRD

THIS CERTIFICATE ISSUED TO

GOLDEN RULE FARMS INC.
PO BOX 255
CHRISTMAS VALLEY OR 97641

confirms the right to use the waters of A WELL, a tributary of SILVIES RIVER for IRRIGATION of 17.9 ACRES.

This right was perfected under Permit G-4030. The date of priority is MARCH 18, 1968. The amount of water to which such right is entitled and hereby confirmed, for the purposes aforesaid, is limited to an amount actually beneficially used for said purposes, and shall not exceed 0.22 CUBIC FOOT PER SECOND, or its equivalent in case of rotation, measured at the point of diversion.

The point of diversion is located as follows:

Twp	Rng	Mer	Sec	Q-Q	GLot	Measured Distances
27 S	32 E	WM	6	NE NW	2	WELL 2 (BRIGGS 2)- 1280 FEET SOUTH AND 1 FOOT WEST FROM N1/4 CORNER, SECTION 6

The amount of water used for irrigation, together with the amount secured under any other right existing for the same lands, shall be limited to ONE-EIGHTIETH of one cubic foot per second per acre, or its equivalent for each acre irrigated and shall be further limited to a diversion of not to exceed 3.0 acre-feet per acre for each acre irrigated during the irrigation season of each year; and shall conform to such reasonable rotation system as may be ordered by the proper state officer.

A description of the place of use under the right hereby confirmed, and to which such right is appurtenant, is as follows:

Twp	Rng	Mer	Sec	Q-Q	GLot	Acres
27 S	32 E	WM	6	NW NE	2	11.4
27 S	32 E	WM	6	SW NE		6.5

Water use measurement conditions:

- A. The water user shall maintain the totalizing flow meter or other suitable measuring device as approved by the Director in good working order at each point of diversion (new and existing).
- B. The water user shall allow the Watermaster access to the meters or measuring devices; provided however, where the meters or measuring devices are located within a private structure, the watermaster shall request access upon reasonable notice.

NOTICE OF RIGHT TO PETITION FOR RECONSIDERATION OR JUDICIAL REVIEW

This is an order in other than a contested case. This order is subject to judicial review under ORS 183.482. Any petition for judicial review must be filed within the 60-day time period specified by ORS 183.482. Pursuant to ORS 183.482, ORS 536.075 and OAR 137-003-0675, you may petition for judicial review and petition the Director for reconsideration of this order. A petition for reconsideration may be granted or denied by the Director, and if no action is taken within 60 days following the date the petition was filed, the petition shall be deemed denied.

The quantity of water diverted at the new point of appropriation, shall not exceed the quantity of water lawfully available at the original point of diversion described as follows:

Twp	Rng	Mer	Sec	Q-Q	Measured Distances
23 S	30 E	WM	14	SW SE	ORIGINAL - 530 FEET NORTH AND 80 FEET EAST FROM S1/4 CORNER, SECTION 14

Water shall be acquired from the same aquifer (water source) as the original point of appropriation.

The right to the use of the water for the purposes aforesaid is restricted to the lands or place of use herein described.

This certificate is issued to confirm changes in POINT OF APPROPRIATION AND PLACE OF USE approved by an order of the Water Resources Director entered FEBRUARY 26, 2018, at Special Order Volume 107, Page 730, approving Transfer Application T-12420, and together with Certificate 93640, supersedes Certificate 39665, State Record of Water Right Certificates.

Issued SEP 22 2023.



Dwight French
Water Right Services Division Administrator, for
Douglas E. Woodcock, Acting Director
Oregon Water Resources Department

RECEIVED
OCT 16 2023
OWRD

14340 -

TRANSFER COVER SHEET

Transfer: T-14340

GR Application #: GR-

File Assigned- Transfer Specialist: Elyse Richman

Transfer Type: *Regular*

Reimbursement Authority? ☐

Applicant: Golden Rule Farms, Inc. PO Box 255 Christmas Valley, OR 97641	Receiving Landowner:	CWRE Agent: Scott Montgomery PO Box 767 Terrebonne, OR 97760
Interested Parties: BOR (date): _____ Tribal Gov't: _____ Gov'ts: _____ County: Harney _____	Irrigation District: Check area of interest on map <input type="checkbox"/>	Additional Contact Information: _____

Key Dates & Initial Actions (Support Staff)

Type of change(s) proposed- attach additional review checklists as necessary			
If change is Historic or Substitution, application will go directly to Final Order. Add'l questions on last page for Historic and Gov't Action.			
Fees Pd:	\$1360.00	WM Review request date sent - WM District: 10	10/24/2023
Received Date:	10/16/2023	WM Review - date received:	
Acknowledgement Letter Sent Date:	10/24/2023	GW Review - date sent:	
County sent cc: of Ack Letter Date:	10/24/2023	GW Review - date received:	
Initial Public Notice Date:	10/24/2023	ODFW Review - date sent: ODFW District:	
Comments Received:	Yes <input type="checkbox"/> No: <input checked="" type="checkbox"/>	ODFW Review - date received:	

Water Rights Affected

File Marked	No.	App. File # or Decree Name	Permit	Certificate	RR/CR Needed	RR/CR Nos.
<input type="checkbox"/>	1	G-4281	G-4030	97383	<input type="checkbox"/> Yes <input checked="" type="checkbox"/> No	
<input type="checkbox"/>	2				<input type="checkbox"/> Yes <input type="checkbox"/> No	
<input type="checkbox"/>	3				<input type="checkbox"/> Yes <input type="checkbox"/> No	

I have confirmed that the information on this document is correct (or has been corrected):

Caseworker Actions:

Assigned in WRIS: 1/30/2025	DPD Workflow updated:	WRIS Notes:
PD and RR sent to Data Entry:	Certified mail date:	
Newspaper notice needed: Yes <input type="checkbox"/> No: <input checked="" type="checkbox"/>	Name of Newspaper:	
PD notice email coordinator:	PD notice Request Date:	Amount Due: \$
		Received date:
Last day of publication:	Affidavit received:	

DOCUMENT	Drafted		Peer Review		Policy Review		Changes		ODFW contact info: <input type="checkbox"/> included NA: <input type="checkbox"/>
	Date	initials	Date	initials	Date	initials	Date	initials	WM contact info: <input type="checkbox"/> included NA: <input type="checkbox"/>
DPD				Joan					Number of Docs for signature:
NOTICE									Date in Signature bin
PD									Signature date
FO									6/12/25
RR									6-16-2025
Special Issues:									
Special Order Volume 134 , Pages 981-984									

PERMANENT TRANSFER APPLICATION CHECKLIST

☐ RA

Transfer #: T-14340

CW	PR	Coord	
<input type="checkbox"/>	<input type="checkbox"/>		Save all certificates in electronic "T" folder and highlight Priority Date, Rate, Use and Limit/Duty paragraph
<input type="checkbox"/>	<input type="checkbox"/>	<input type="checkbox"/>	<input type="checkbox"/> Supplemental checklist for transfers w/in a District (S:\groups\wr\TACS\WRISApps Templates\Transfer Checklists\SUPP_Within District Processing Checklist 9-5-2019) If this is a Living Certificate – check with Ann Reece See Supplemental Language document for language

Transfer Application Review and Deficiencies				
CW	PR	Coord		
<input type="checkbox"/>	<input type="checkbox"/>	<input type="checkbox"/>	Are all applicants/agents listed in WRIS with email addresses, if available?	<input type="checkbox"/> Yes <input type="checkbox"/> No
<input type="checkbox"/>	<input type="checkbox"/>	<input type="checkbox"/>	Have all permit/certificates been entered in WRIS under Transfer #?	<input type="checkbox"/> Yes <input type="checkbox"/> No
<input type="checkbox"/>	<input type="checkbox"/>	<input type="checkbox"/>	Were timely Public Comments received? (if yes, enter commenter names/email on mailing list)	<input type="checkbox"/> Yes <input type="checkbox"/> No
Add finding for any comments received (see Supplemental Language document)				

Groundwater Modification Application Review and Deficiencies				
CW	PR	Coord	<input type="checkbox"/> N/A	
<input type="checkbox"/>	<input type="checkbox"/>	<input type="checkbox"/>		If for a Groundwater Modification, were there any assignments? All GR Mod applicants must be the holder of record.
<input type="checkbox"/>	<input type="checkbox"/>	<input type="checkbox"/>		Are there any past GR Modifications and/or letters documenting changes to the GR These must be accounted for in the GR Mod Order.

Review "From" and "To" Lands and/or POD/POA				
CW	PR	Coord		
<input type="checkbox"/>	<input type="checkbox"/>	<input type="checkbox"/>	Are only the authorized POD(s)/POA(s)/POU listed on the "from" map?	<input type="checkbox"/> Yes <input type="checkbox"/> No
<input type="checkbox"/>	<input type="checkbox"/>	<input type="checkbox"/>	Does the "from" map match the certificate map? If No, what is different?	<input type="checkbox"/> Yes <input type="checkbox"/> No
<input type="checkbox"/>	<input type="checkbox"/>	<input type="checkbox"/>	Compare FROM POU in application (Table 2) with certificate. Mark certificate with acres being xferred, any RR acres and any acres being cancelled.	
<input type="checkbox"/>	<input type="checkbox"/>	<input type="checkbox"/>	Compare TO POU in Table 2 with the TO Lands on map (for accuracy)	
<input type="checkbox"/>	<input type="checkbox"/>	<input type="checkbox"/>	Are any of the "from" lands being cancelled/diminished?	<input type="checkbox"/> Yes <input type="checkbox"/> No
<input type="checkbox"/>	<input type="checkbox"/>	<input type="checkbox"/>	If Yes, were cancellation/diminution affidavits submitted? (see findings and additional authority in Supplemental Language doc)	<input type="checkbox"/> Yes <input type="checkbox"/> No
<input type="checkbox"/>	<input type="checkbox"/>	<input type="checkbox"/>	Are any instream water rights affected? If Yes, Cert # (If Yes, check criteria for injury-upstream POD move, moving closer to SW, or return flows affected)	<input type="checkbox"/> Yes <input type="checkbox"/> No

Layered/Supplemental Rights				
CW	PR	Coord	<input type="checkbox"/> N/A	
<input type="checkbox"/>	<input type="checkbox"/>	<input type="checkbox"/>		Are there any layered irrigation rights?
<input type="checkbox"/>	<input type="checkbox"/>	<input type="checkbox"/>		If Yes, were they included in application? If No, they must move with the primary, to a "like" primary, or they will be cancelled though the transfer process
<input type="checkbox"/>	<input type="checkbox"/>	<input type="checkbox"/>		Layered right(s) Cert:
<input type="checkbox"/>	<input type="checkbox"/>	<input type="checkbox"/>		Are any supplemental rights being transferred? (verify that it is actually a supplemental right)
<input type="checkbox"/>	<input type="checkbox"/>	<input type="checkbox"/>		If Yes, are they being transferred to a "like" primary (i.e. similar reliability)?
<input type="checkbox"/>	<input type="checkbox"/>	<input type="checkbox"/>		Notes:

Transfer Review Criteria				
CW	PR	Coord		
<input type="checkbox"/>	<input type="checkbox"/>	<input type="checkbox"/>	Validity of the right – Has the right been used in the last 5 years and is not subject to forfeiture?	<input type="checkbox"/> Yes <input type="checkbox"/> No
<input type="checkbox"/>	<input type="checkbox"/>	<input type="checkbox"/>	<input type="checkbox"/> Evidence of use and supporting documentation <input type="checkbox"/> Confirming (not a remaining right) cert issued within the last 5 years <input type="checkbox"/> Rebuttal to forfeiture (ORS 540.610)	
<input type="checkbox"/>	<input type="checkbox"/>	<input type="checkbox"/>	Ready, Willing and Able – <input type="checkbox"/> Current delivery system sufficiently described in application. Does delivery system have capacity to fully divert and use the authorized rate/duty of the right?	<input type="checkbox"/> Yes <input type="checkbox"/> No
<input type="checkbox"/>	<input type="checkbox"/>	<input type="checkbox"/>	Would the proposed transfer result in enlargement? If Yes, why? What conditions, if any, will avoid?	<input type="checkbox"/> Yes <input type="checkbox"/> No
<input type="checkbox"/>	<input type="checkbox"/>	<input type="checkbox"/>	Would the proposed transfer result in injury? If Yes, why? What conditions, if any, will avoid?	<input type="checkbox"/> Yes <input type="checkbox"/> No
<input type="checkbox"/>	<input type="checkbox"/>	<input type="checkbox"/>	If injury, has WM or GW provided a list of injured water right holders? <input type="checkbox"/> N/A	<input type="checkbox"/> Yes <input type="checkbox"/> No
<input type="checkbox"/>	<input type="checkbox"/>	<input type="checkbox"/>	If POD/POA/APOD/APOA change, will it be from the same source? If No, deny per OAR 690-380-2110(2) <input type="checkbox"/> N/A	<input type="checkbox"/> Yes <input type="checkbox"/> No
<input type="checkbox"/>	<input type="checkbox"/>	<input type="checkbox"/>	Notes:	

Draft Preliminary Determination and Cover Letter – 12 pt. Calibri font			
CW	PR	Coord	
<input type="checkbox"/>	<input type="checkbox"/>	<input type="checkbox"/>	Prepare ModPod workareas
<input type="checkbox"/>	<input type="checkbox"/>	<input type="checkbox"/>	Prepare DPD (save as T-XXXXX-dpd-approve/deny (where XXXXX is the transfer number)
<input type="checkbox"/>	<input type="checkbox"/>	<input type="checkbox"/>	Prepare DPD Cover letter (save as T-XXXXX-dpd-cov)
<input type="checkbox"/>	<input type="checkbox"/>	<input type="checkbox"/>	Prepare Public Notice <input type="checkbox"/> and/or <input type="checkbox"/> newspaper notice (if required) (save as T-XXXXX-pd-notice)
<input type="checkbox"/>	<input type="checkbox"/>	<input type="checkbox"/>	Prepare Remaining Right(s) (if applicable). Send with DPD, cover letter and notice for peer review.

Issue Draft Preliminary Determination	
CW	
<input checked="" type="checkbox"/>	Copy DPD and cover letter for paper file
<input checked="" type="checkbox"/>	Save DPD and cover letter as PDF
<input checked="" type="checkbox"/>	Mail/email to applicant/agent/WM
<input checked="" type="checkbox"/>	Add workflow item "Draft PD Issued"

Report of Ownership Information (ROI)				
CW	PR	Coord		
<input checked="" type="checkbox"/>	<input type="checkbox"/>	<input type="checkbox"/>	Does legal description in ROI/Deed match "from" lands?	<input checked="" type="checkbox"/> Yes <input type="checkbox"/> No
<input checked="" type="checkbox"/>	<input type="checkbox"/>	<input type="checkbox"/>	Have all owners on the ROI/Deed signed the application?	<input checked="" type="checkbox"/> Yes <input type="checkbox"/> No
<input type="checkbox"/>	<input type="checkbox"/>	<input type="checkbox"/>	Has a notarized statement of consent been submitted? (if applicable) <input checked="" type="checkbox"/> N/A	<input type="checkbox"/> Yes <input type="checkbox"/> No

Newspaper Notice (if required)				
CW	PR	Coord		
<input checked="" type="checkbox"/>	<input type="checkbox"/>	<input type="checkbox"/>	<input checked="" type="checkbox"/> N/A	
<input type="checkbox"/>	<input type="checkbox"/>	<input type="checkbox"/>	Prepare/send letter to applicant/agent regarding newspaper notice cost	<input type="checkbox"/> Yes <input type="checkbox"/> No
<input type="checkbox"/>	<input type="checkbox"/>	<input type="checkbox"/>	TACS Support delivered receipted funds to caseworker	<input type="checkbox"/> Yes <input type="checkbox"/> No

Preliminary Determination and Cover Letter Preparation

CW	PR	Coord		
			See cheat sheet at (S:\groups\wr\TACS\6. Transfers\Procedures\DPD to PD Conversion 12-8-2016) for more detailed instructions	
<input checked="" type="checkbox"/>	<input type="checkbox"/>	<input type="checkbox"/>	Was application amended after DPD was issued? - Make sure amended pages were scanned to WRIS (see support staff) and make sure you mark amended (replaced) pages with SUPERSEDED. Also make findings in PD.	<input type="checkbox"/> Yes <input checked="" type="checkbox"/> No
<input type="checkbox"/>	<input type="checkbox"/>	<input type="checkbox"/>	If Yes, what was amended?	
<input type="checkbox"/>	<input type="checkbox"/>	<input type="checkbox"/>	Did amendment change outcome from denial to approval? <i>If Yes, make findings in PD.</i>	<input type="checkbox"/> Yes <input type="checkbox"/> No
<input type="checkbox"/>	<input type="checkbox"/>	<input type="checkbox"/>	<input type="checkbox"/> If POD/POA changes or changes in "from" lands – re-review required from WM <input type="checkbox"/> If POA changes – re-review required from GW	
<i>Note: If POD was amended and changed from a downstream move to upstream within an ISWR reach – Consent to Injury may be required.</i>				
<input checked="" type="checkbox"/>			Save DPD as a new document (T-XXXXX-pd-approve/deny.doc) – 12 pt. Calibri font	
<input checked="" type="checkbox"/>			Remove "Draft" from document	
<input checked="" type="checkbox"/>			Unhide hidden findings (cntrl-A, select Font, uncheck "hidden" box) and add dates	
<input type="checkbox"/>			If application was amended, add finding including date of amendment	
<input type="checkbox"/>			Change language resulting from any amendments in response to the DPD, including language under Determination and Proposed Action	
<input checked="" type="checkbox"/>			Unhide appeal (protest) language at the end of the document	
<input checked="" type="checkbox"/>			Prepare PD Cover Letter (save as T-XXXXX-pd-cov)	
<input checked="" type="checkbox"/>			Check email address(s) for accuracy	
<input type="checkbox"/>			Notes:	
<input checked="" type="checkbox"/>			Send to caseworker/coordinator for Peer Review	

Data Center Review of PD

CW	PR	Coord	
<input checked="" type="checkbox"/>	<input type="checkbox"/>	<input type="checkbox"/>	Email PD and RR(s)(with new cert numbers) to Data* for review – indicate if file is RA *email address is in key
<input checked="" type="checkbox"/>	<input type="checkbox"/>	<input type="checkbox"/>	Data Center will send notification that file is complete
<input checked="" type="checkbox"/>	<input type="checkbox"/>	<input type="checkbox"/>	Make any necessary changes to PD or prepare Revised DPD (if substantive changes)

Issue Preliminary Determination

CW		
<input checked="" type="checkbox"/>	Print PD and put in Manager's box for signature and issuance (support will print cover letter)	
<input checked="" type="checkbox"/>	Add workflow notes	

Protest

CW	PR	Coor	
<input checked="" type="checkbox"/>	<input type="checkbox"/>	<input type="checkbox"/>	Have protests been received? <input type="checkbox"/> Yes <input checked="" type="checkbox"/> No If YES, STOP! Coordinate with Protest section.

Final Order	
CW	See cheat sheet at (S:\groups\wr\TACS\6. Transfers\Procedures\PD to FO Conversion 12-8-2016) for more detailed instructions
Do not issue Final Order before this date: 6/4/25 (protest period end date or 30 days after date of last newspaper publication)	
<input type="checkbox"/>	If application had a newspaper notice, verify that Affidavit of Publication was received. Date:
<input checked="" type="checkbox"/>	Save PD as a new document (T-XXXXX-ord-approve (or deny))
<input checked="" type="checkbox"/>	Remove "PRELIMINARY DETERMINATION" from document title and replace with "FINAL ORDER." Unhide hidden findings (cntrl-a, select Font, uncheck "hidden" box)
<input checked="" type="checkbox"/>	Replace "PROPOSING APPROVAL/DENIAL OF" with APPROVING/DENYING
<input checked="" type="checkbox"/>	Replace the "judicial review/reconsideration rights" box in the first page footer for the "Final Order" judicial review language; unhide and add Special Order Volume (support will add page #)
<input checked="" type="checkbox"/>	Update the hidden paragraph following the public notice and amendments findings (regarding issuance of PD)
<input checked="" type="checkbox"/>	Change "Determination and Proposed Action" to "Conclusions of Law" and update paragraph
<input checked="" type="checkbox"/>	Replace "If application T-XXXXX is approved . . ." with Now, therefore, it is ORDERED:"
<input checked="" type="checkbox"/>	Select list of conditions below "It is ORDERED" section and turn off Italics. Check numbering (start at "1").
<input checked="" type="checkbox"/>	Delete Protest language, Document preparation box, and Notice Regarding Servicemembers; Insert "Mailing Date: _____"
<input checked="" type="checkbox"/>	Final Check: All Conclusions of Law are supported by Findings and Transfer Review Criteria

Remaining Rights			
CW	PR	Coord	<input checked="" type="checkbox"/> N/A
<input type="checkbox"/>	<input type="checkbox"/>	<input type="checkbox"/>	Make sure all RR certs have new cert numbers and are entered on the right side of the footer of each RR
<input type="checkbox"/>	<input type="checkbox"/>	<input type="checkbox"/>	Update left side of footer to read: T-XXXXX.rr.YYYYYY.ini, where YYYYYY is original cert number and .ini stands for your initials. New certificate should be on the right.
<input type="checkbox"/>	<input type="checkbox"/>	<input type="checkbox"/>	Print RR on certificate paper and include with Final Order for signature

Issue Final Order	
CW	
<input checked="" type="checkbox"/>	Pull "Working Copy" folder from file
<input checked="" type="checkbox"/>	Print and put FO and RR in Manager's box for signature (manager will deliver to support for processing and issuance)
Notes:	



Oregon

Tina Kotek, Governor

Water Resources Department

North Mall Office Building

725 Summer St NE, Suite A

Salem, OR 97301

Phone 503 986-0900

Fax 503 986-0904

www.oregon.gov/owrd

May 6, 2025

VIA CERTIFIED MAIL AND E-MAIL

GOLDEN RULE FARMS INC.
PO BOX 255
CHRISTMAS VALLEY, OR 97641

SUBJECT: Water Right Transfer Application T-14340

Please find enclosed the Preliminary Determination indicating that, based on the information available, the Department intends to approve application T-14340. This document is an intermediate step in the approval process; water may not be used legally as proposed in the transfer application until a Final Order has been issued by the Department. Please read this entire letter carefully to determine your responsibility for additional action.

A public notice is being published in the Department's weekly publication, simultaneously with issuance of the Preliminary Determination. The notice initiates a period in which any person may file either a protest opposing the decision proposed by the Department in the Preliminary Determination or a standing statement supporting the Department's decision. The protest period will end 30 days after the Department's notice.

If no protest is filed, the Department will issue a Final Order consistent with the Preliminary Determination. You should receive a copy of the Final Order about 30 days after the close of the protest period.

If a protest is filed, the application may be referred to a contested case proceeding. A contested case provides an opportunity for the proponents and opponents of the decision proposed in the Preliminary Determination to present information and arguments supporting their position in a quasi-judicial proceeding.

Please don't hesitate to contact me at 971-701-5485 or at elyse.d.richman@water.oregon.gov, if I may be of assistance.

Sincerely,

Transfer Specialist
Transfer and Conservation Section

cc: Transfer Application file T-14340

**BEFORE THE WATER RESOURCES DEPARTMENT
OF THE
STATE OF OREGON**

In the Matter of Transfer Application)	PRELIMINARY DETERMINATION
T-14340, Harney County)	PROPOSING APPROVAL
)	OF A CHANGE IN PLACE OF USE

Authority

Oregon Revised Statutes (ORS) 540.505 to 540.580 establish the process in which a water right holder may submit a request to transfer the point of appropriation, place of use, or character of use authorized under an existing water right. Oregon Administrative Rules (OAR) Chapter 690, Division 380 implement the statutes and provides the Department's procedures and criteria for evaluating transfer applications.

Applicant

GOLDEN RULE FARMS INC.
PO BOX 255
CHRISTMAS VALLEY, OR 97641

Findings of Fact

1. On October 16, 2023, Golden Rule Farms Inc. filed an application to change the place of use under Certificate 97383. The Department assigned the application number T-14340.
2. Notice of the application for transfer was published on October 24, 2023, pursuant to OAR 690-380-4000. No comments were filed in response to the notice.
3. On March 3, 2025, the Department sent a copy of the draft Preliminary Determination to the applicant, proposing to approve Transfer Application T-14340. The draft Preliminary Determination cover letter provided a deadline of March 31, 2025, for the applicant to respond and submit the required information. The applicant requested that the Department proceed with issuance of a Preliminary Determination and provided the necessary information to demonstrate that the applicant is authorized to pursue the transfer.

Pursuant to OAR 690-380-4030, any person may file a protest or standing statement within 30 days after the last date of publication of the newspaper notice or the Department's weekly notice as prescribed by OAR 690-380-4020, whichever is later, of this preliminary determination.

4. The right to be transferred is as follows:

Certificate: 97383 in the name of GOLDEN RULE FARMS INC. (perfected under Permit G-4030)
Use: IRRIGATION OF 17.9 ACRES
Priority Date: MARCH 18, 1968
Rate: 0.22 CUBIC FOOT PER SECOND
Limit/Duty: The amount of water used for irrigation, together with the amount secured under any other right existing for the same lands, shall be limited to ONE-EIGHTIETH of one cubic foot per second per acre, or its equivalent for each acre irrigated and shall be further limited to a diversion of not to exceed 3.0 acre-feet per acre for each acre irrigated during the irrigation season of each year.
Source: A WELL, a tributary of SILVIES RIVER

Authorized Point of Appropriation:

Twp	Rng	Mer	Sec	Q-Q	GLot	Measured Distances
27 S	32 E	WM	6	NE NW	2	WELL 2 (BRIGGS 2) - 1280 FEET SOUTH AND 1 FOOT WEST FROM THE N1/4 CORNER OF SECTION 6

Authorized Place of Use:

IRRIGATION						
Twp	Rng	Mer	Sec	Q-Q	GLot	Acres
27 S	32 E	WM	6	NW NE	2	11.4
27 S	32 E	WM	6	SW NE		6.5
Total						17.9

5. Certificate 97383 describes the authorized point of appropriation as residing in Government Lot 2; however, upon additional review the authorized point of appropriation appears to be located in Government Lot 3.
6. Transfer Application T-14340 proposes to change the place of use of the right to:

IRRIGATION						
Twp	Rng	Mer	Sec	Q-Q	GLot	Acres
27 S	32 E	WM	6	NE NW	3	8.1
27 S	32 E	WM	6	NW NW	4	1.0
27 S	32 E	WM	6	SE NW		8.8
Total						17.9

Transfer Review Criteria [OAR 690-380-0100(14), OAR 690-380-4010(2), and OAR 690-380-2200]

7. Water has been used within the last five years according to the terms and conditions of the right. There is no information in the record that would demonstrate that the right is subject to forfeiture under ORS 540.610.

8. A pump, pipeline, and sprinkler system sufficient to use the full amount of water allowed under the existing right was present within the five-year period prior to submittal of Transfer Application T-14340.
9. The water right is subject to transfer as defined in ORS 540.505(4) and OAR 690-380-0100(14).
10. The proposed change, as conditioned, would not result in enlargement of the right.
11. The proposed change, as conditioned, would not result in injury to other existing water rights.
12. All other application requirements are met.

Determination and Proposed Action

The change in place of use proposed in Transfer Application T-14340 appears to be consistent with the requirements of ORS 540.505 to 540.580 and OAR 690-380-5000. If protests are not filed pursuant to OAR 690-380-4030, the transfer application will be approved.

If Transfer Application T-14340 is approved, the final order will include the following:

1. *The change in place of use proposed in Transfer Application T-14340 is approved.*
2. *The right to the use of the water is restricted to beneficial use at the place of use described and is subject to all other conditions and limitations contained in Certificate 97383 and any related decree.*
3. *Approval of this transfer application does not constitute nor grant legal access onto or through another person's property for purposes of accessing the new place of use.*
4. *Water right Certificate 97383 is cancelled.*
5. *The former place of use of the transferred right shall no longer receive water under the right.*

6. *Water use measurement conditions:*

- a. *Before water use may begin under this order, the water user shall install a totalizing flow meter, or, with prior approval of the Director, another suitable measuring device, at the point of appropriation.*
- b. *The water user shall maintain the meters or measuring devices in good working order.*
- c. *The water user shall allow the Watermaster access to the meters or measuring devices; provided however, where the meters or measuring devices are located within a private structure, the Watermaster shall request access upon reasonable notice.*

7. *Full beneficial use of the water shall be made, consistent with the terms of this order, on or before **October 1, 2026**. A Claim of Beneficial Use prepared by a Certified Water Right Examiner shall be submitted by the applicant to the Department within one year after the deadline for completion of the change and full beneficial use of the water.*

8. *After satisfactory proof of beneficial use is received, a new certificate confirming the right transferred will be issued.*

Dated in Salem, Oregon on **MAY 06 2025**


Lisa J. Jaramillo, Transfer and Conservation Section Manager, for
IVAN GALL, DIRECTOR
Oregon Water Resources Department

This Preliminary Determination was prepared by Elyse Richman. If you have questions about the information in this document, you may reach me at 971-701-5485 or at elyse.d.richman@water.oregon.gov

Protests

Under the provisions of ORS 540.520(6) & (7) and OAR 690-380-4030, within 30 days after the last date of publication of the newspaper notice or the Department's weekly notice as prescribed by OAR 690-380-4020, whichever is later, any person may file, jointly or severally, a protest expressing opposition of approval of the transfer application and disagreement with this Preliminary Determination or a standing statement in support of this Preliminary Determination. If this Preliminary Determination determines that a change in point of diversion or appropriation would result in injury, the applicant may file a notification of intent to pursue approval of the transfer under OAR 690-380-5030 to 690-380-5050. Protests and standing statements must be received by the Water Resources Department within 30 days after the last

date of publication of the newspaper notice or the Department's weekly notice as prescribed by OAR 690-380-4020, whichever is later.

Protests must be in writing and received in hard copy form with the appropriate statutory protest filing fee; protests cannot be filed by electronic mail. [OAR 690-002-0025(3) and 690-380-0100(9)]. The protest must include the following:

- The person's name, address, and telephone number;
- All reasonably ascertainable issues and all reasonably available arguments supporting the person's position by the close of the protest period. Failure to raise a reasonably ascertainable issue in a protest or failure to provide sufficient specificity to afford the Department an opportunity to respond to the issue may preclude consideration of the issue during the hearing;
- If you are the applicant, a protest fee of \$480 required by ORS 536.050; and
- If you are not the applicant, a protest fee of \$950 required by ORS 536.050 and proof of service of the protest upon the applicant.

Requests for Standing

Under the provisions of OAR 690-380-4030(5), the Department shall provide to persons who have filed standing statements as defined under OAR 690-380-0100(11) notice of any differences between the Department's Preliminary Determination and the Final Order, notice of a hearing on the application under OAR 137-003-0535, and an opportunity to request limited party status or party status in the hearing.

Requests for standing must be received in the Water Resources Department no later than 30 days after the last date of publication of the newspaper notice or the Department's weekly notice as prescribed by OAR 690-380-4020, whichever is later. Requests for standing must be in writing, and must include the following:

- The requester's name, mailing address and telephone number;
- If the requester is representing a group, association or other organization, the name, address and telephone number of the represented group;
- A statement that the requester supports the preliminary determination as issued.

After the protest period has ended, the Director will either issue a Final Order or schedule a contested case hearing. The contested case hearing will be scheduled only if a protest has been filed under OAR 690-380-4030. In accordance with OAR 690-380-4200, notice and conduct of the hearing shall:

- Be under the applicable provisions of ORS 183.310 to 183.550, pertaining to contested cases, and the hearing shall be held in the area where the rights are located unless all parties stipulate otherwise; and
- If a protest has asserted that a water right to be transferred has been forfeited through non-use, include the notice and procedures described in OAR 690-017-0500 to 690-017-0900.

If after hearing the Department issues a proposed Final Order finding that a change in point of diversion or appropriation will result in injury, the applicant may file a notification of intent to pursue approval of the transfer under OAR 690-380-5030 to 690-380-5050 within 15 days of receipt of the proposed order. Notwithstanding 690-002-0175, if the applicant files a notification of intent to pursue approval of the transfer under 690-380-5030 to 690-380-5050, the deadline for filing exceptions to the proposed order shall be 30 days after the Department provides notice to the parties that the transfer does not meet the requirements of 690-380-5030 to 690-380-5050.

If you do not request a hearing within 30 days after the close of the protest period, or if you withdraw a request for a hearing, notify the Department or the administrative law judge that you will not appear, or fail to appear at a scheduled hearing, the Director may issue a final order by default. If the Director issues a Final Order by default, the Department designates the relevant portions of its files on this matter, including all materials that you have submitted relating to this matter, as the record for purpose of proving a *prima facie* case upon default.

You may be represented by an attorney at the hearing. Legal aid organizations may be able to assist a party with limited financial resources. Generally, partnerships, corporations, associations, governmental subdivisions, or public or private organizations are represented by an attorney. However, consistent with OAR 690-002-0020 and OAR 690-137-0555, an agency representative may represent partnerships, corporations, associations, governmental subdivisions or public, or private organizations if the Department determines that appearance of a person by an authorized representative will not hinder the orderly and timely development of the record in this case.

Notice Regarding Servicemembers: Active-duty servicemembers have a right to stay proceedings under the federal Servicemembers Civil Relief Act. 50 U.S.C. App. §§501-597b. For more information contact the Oregon State Bar at 800-452-8260, the Oregon Military Department at 971-355-4127, or the nearest United States Armed Forces Legal Assistance Office through <http://legalassistance.law.af.mil>.

If you have questions about how to file a protest or if you have previously filed a protest and you want to know the status, please contact Will Davidson at 503-507-2749.

RICHMAN Elyse D * WRD

From: RICHMAN Elyse D * WRD
Sent: Monday, March 3, 2025 2:00 PM
To: goldenrulefarms@gmail.com; Scott
Cc: SWINDLEHURST Donald S * WRD
Subject: Golden Rule Farms, Inc, T-14340
Attachments: T-14340-dpd-cov.pdf; T-14340-dpd.pdf; T-14340 measurement info form.pdf

Good Afternoon,

Please see the attached documents and let me know if I may be of further assistance. A physical copy of the Draft Preliminary Determination will be mailed to the applicant via USPS.

Thank you,

Elyse D. Richman

she/her/hers

Transfer Specialist

725 Summer Street NE, Suite A, Salem, OR 97301

Phone: 971-701-5485



OREGON
WATER
RESOURCES
DEPARTMENT

Integrity | Service | Technical Excellence | Teamwork | Forward-Looking



Oregon

Tina Kotek, Governor

Water Resources Department

North Mall Office Building

725 Summer St NE, Suite A

Salem, OR 97301

Phone 503 986-0900

Fax 503 986-0904

www.oregon.gov/owrd

February 19, 2025

VIA E-MAIL

GOLDEN RULE FARMS INC.
PO BOX 255
CHRISTMAS VALLEY, OR 97641

Reference: Water Right Transfer Application T-14340

Your water right transfer is in the first of three phases of processing. Enclosed is a draft of the Department's Preliminary Determination regarding Transfer Application T-14340. The document reflects the Department's conclusion that, based on the information currently available, the transfer will be approved. Your response and submittal of the items outlined below are required by March 31, 2025.

Required items needing your immediate attention:

1. Please carefully review the Draft Preliminary Determination to verify that it accurately reflects the changes you intend to make and to become familiar with the proposed conditions.
2. **Respond in writing** by March 31, 2025, with acknowledgement that you agree to the proposed action and conditions.
3. If you find any errors, please let me know.
4. **REQUIRED:** You must submit a **Report of Ownership** for the lands where the water right is currently located (i.e., the FROM lands). This report:
 - a) Must be prepared by a title company;
 - b) Shall include a "prepared by" statement and the date the title company prepared the report printed on the cover sheet;
 - c) Must:
 - i. Be prepared no earlier than 3 months prior to the date of issuance of the Draft Preliminary Determination showing current ownership; **OR**
 - ii. Be prepared within 3 months of the date the water right conveyance agreement was recorded; **OR**
 - iii. Show ownership for the FROM land at the time a water right conveyance agreement was recorded.

If water right conveyance agreements are involved, it is helpful to provide copies of those agreements along with the Report of Ownership.

IMPORTANT: In order for the Department to clearly understand the date that the title company prepared the Report of Ownership, the title company must indicate/state the date that they prepared the report on the coversheet and/or first page of the report.

- d) Must include a list of owners at the time the report was generated; **AND**
 - e) Must include a legal description of the property where the water right to be transferred is currently located (i.e., the FROM lands).
5. You must provide a notarized statement of consent signed by any landowner listed in the Report of Ownership who is not already included in the transfer application. The Department's statement of consent form (**Consent By Deeded Landowner**) is available at: [https://www.oregon.gov/OWRD/WRDFormsPDF/consent to transfer form.pdf](https://www.oregon.gov/OWRD/WRDFormsPDF/consent%20to%20transfer%20form.pdf)

Conditions of your water right...

The Watermaster has required a water measurement device at the point of appropriation prior to appropriation of water. Enclosed is a contact information sheet to assist you in pursuing additional information or approval of the required (or alternate) device.

Please note the proposed date by which all conditions must be met: October 1, 2026. If the required completion date is insufficient to comply with any of the conditions, you may request more time, at no cost to you, during this stage of processing. **Please let me know by the comment deadline if you will need more time and explain the reasons why.**

What happens next...

Once the preliminary determination is issued a publication period is required. The Department will publish a notice in their weekly publication, which opens a 30-day period in which the transfer can be protested.

Issuance of the Preliminary Determination will occur shortly after we receive:

1. Your written response to the conditions and proposed action in the Draft Preliminary Determination (e-mail is acceptable); and
2. The Report of Ownership, including affidavits of consent from any landowners shown in the ownership report who have not signed the transfer application. The title company must indicate/state the date that they prepared the ownership report on the coversheet and/or first page of the report.

If we do not receive the items listed above by March 31, 2025, a Preliminary Determination may be issued denying the application as incomplete.

Please don't hesitate to contact me at Elyse.D.Richman@water.oregon.gov or at 971-701-5485, if I may be of assistance.

Sincerely,

A handwritten signature in black ink that reads "Elyse Richman". The signature is written in a cursive, flowing style.

Elyse Richman
Transfer Specialist
Transfer and Conservation Section

cc: Transfer Application file T-1434014340
Donald (Dally) S. Swindlehurst, District 10 Watermaster (*via e-mail*)
Scott D. Montgomery, Agent for the applicant (*via e-mail*)

encs

**BEFORE THE WATER RESOURCES DEPARTMENT
OF THE
STATE OF OREGON**

In the Matter of Transfer Application
T-14340, Harney County

)
)
)
)
)

D R A F T

PRELIMINARY DETERMINATION
PROPOSING APPROVAL OF A CHANGE IN
PLACE OF USE

Authority

Oregon Revised Statutes (ORS) 540.505 to 540.580 establish the process in which a water right holder may submit a request to transfer the point of appropriation, place of use, or character of use authorized under an existing water right. Oregon Administrative Rules (OAR) Chapter 690, Division 380 implement the statutes and provides the Department's procedures and criteria for evaluating transfer applications.

Applicant

GOLDEN RULE FARMS INC.
PO BOX 255
CHRISTMAS VALLEY, OR 97641

Findings of Fact

1. On October 16, 2023, Golden Rule Farms Inc. filed an application to change the place of use under Certificate 97383. The Department assigned the application number T-14340.
2. Notice of the application for transfer was published on October 24, 2023, pursuant to OAR 690-380-4000. No comments were filed in response to the notice.
3. The right to be transferred is as follows:

Certificate:	97383 in the name of GOLDEN RULE FARMS INC. (perfected under Permit G-4030)
Use:	IRRIGATION OF 17.9 ACRES
Priority Date:	MARCH 18, 1968
Rate:	0.22 CUBIC FOOT PER SECOND
Limit/Duty:	The amount of water used for irrigation, together with the amount secured under any other right existing for the same lands, shall be limited to ONE-EIGHTIETH of one cubic foot per second per acre, or its equivalent for each acre irrigated and shall be further limited to a diversion of not to exceed 3.0 acre-feet per acre for each acre irrigated during the irrigation season of each year.
Source:	A WELL, a tributary of SILVIES RIVER

Authorized Point of Appropriation:

Twp	Rng	Mer	Sec	Q-Q	GLot	Measured Distances
27 S	32 E	WM	6	NE NW	2	WELL 2 (BRIGGS 2) - 1280 FEET SOUTH AND 1 FOOT WEST FROM THE N1/4 CORNER OF SECTION 6

Authorized Place of Use:

IRRIGATION						
Twp	Rng	Mer	Sec	Q-Q	GLot	Acres
27 S	32 E	WM	6	NW NE	2	11.4
27 S	32 E	WM	6	SW NE		6.5
TOTAL						17.9

4. Transfer Application T-14340 proposes to change the place of use of the right to:

IRRIGATION						
Twp	Rng	Mer	Sec	Q-Q	GLot	Acres
27 S	32 E	WM	6	NE NW	3	8.1
27 S	32 E	WM	6	NW NW	4	1.0
27 S	32 E	WM	6	SE NW		8.8
TOTAL						17.9

Transfer Review Criteria [OAR 690-380-0100(14), OAR 690-380-4010(2), and OAR 690-380-2200]

5. Water has been used within the last five years according to the terms and conditions of the right. There is no information in the record that would demonstrate that the right is subject to forfeiture under ORS 540.610.
6. A pump, pipeline, and sprinkler system sufficient to use the full amount of water allowed under the existing right was present within the five-year period prior to submittal of Transfer Application T-14340.
7. The water right is subject to transfer as defined in ORS 540.505(4) and OAR 690-380-0100(14).
8. The proposed change, as conditioned, would not result in enlargement of the right.
9. The proposed change, as conditioned, would not result in injury to other existing water rights.
10. All other application requirements are met.

Determination and Proposed Action

The change in place of use proposed in Transfer Application T-14340 appears to be consistent with the requirements of ORS 540.505 to 540.580 and OAR 690-380-5000. If protests are not filed pursuant to OAR 690-380-4030, the transfer application will be approved.

If Transfer Application T-14340 is approved, the final order will include the following:

1. *The change in place of use proposed in Transfer Application T-14340 is approved.*
2. *The right to the use of the water is restricted to beneficial use at the place of use described and is subject to all other conditions and limitations contained in Certificate 97383 and any related decree.*
3. *Approval of this transfer application does not constitute nor grant legal access onto or through another person's property for purposes of accessing the new place of use.*
4. *Water right Certificate 97383 is cancelled.*
5. *The former place of use of the transferred right shall no longer receive water under the right.*
6. *Water use measurement conditions:*
 - a. *Before water use may begin under this order, the water user shall install a totalizing flow meter, or, with prior approval of the Director, another suitable measuring device, at the point of appropriation.*
 - b. *The water user shall maintain the meters or measuring devices in good working order.*
 - c. *The water user shall allow the Watermaster access to the meters or measuring devices; provided however, where the meters or measuring devices are located within a private structure, the Watermaster shall request access upon reasonable notice.*
7. *Full beneficial use of the water shall be made, consistent with the terms of this order, on or before **October 1, 2026**. A Claim of Beneficial Use prepared by a Certified Water Right Examiner shall be submitted by the applicant to the Department within one year after the deadline for completion of the change and full beneficial use of the water.*
8. *After satisfactory proof of beneficial use is received, a new certificate confirming the right transferred will be issued.*

Dated in Salem, Oregon on

D R A F T

Lisa J. Jaramillo, Transfer and Conservation Section Manager, for
IVAN GALL, DIRECTOR
Oregon Water Resources Department

This draft Preliminary Determination was prepared by Elyse Richman. If you have questions about the information in this document, you may reach me at 971-701-5485 or at elyse.d.richman@water.oregon.gov



Oregon

Tina Kotek, Governor

Water Resources Department

North Mall Office Building

725 Summer St NE, Suite A

Salem, OR 97301

Phone 503 986-0900

Fax 503 986-0904

October 24, 2023

GOLDEN RULE FARMS INC.
PO BOX 255
CHRISTMAS VALLEY, OR 97641

Reference: Application T-14340

On October 16, 2023, the Department received your water right Permanent Transfer Application. The application was accompanied by \$1360.00. Receipt number 141777 is enclosed.

By copy of this letter, we are asking the Watermaster for a report regarding the potential for injury to existing water rights which may be caused by the requested change.

This application may require publication of a notice for two consecutive weeks in a newspaper with general circulation in the area where the water right is located. If it is determined that newspaper notice will be required, the Department will prepare the notice and notify you of the cost. You will be responsible for submitting payment to the Department prior to publication of the notice.

Except as provided under ORS 540.510(3) for municipalities, you may not use water in the new place of use until a final order approving the transfer application has been issued by the Department. In order to avoid any possible forfeiture of the water right, you should continue to use the water as described by your existing water right.

If the land is sold before the application is approved, the buyer's consent to the application will be required unless a recorded deed or other legal document clearly established that the water right was not conveyed in the sale.

Refer to the following page for a chart showing the steps and expected timelines for the processing of your application.

If you have any questions, please contact the Transfer Section at (503) 986-0935.

Cc: Watermaster Dist. #10, J R. Johnson (*via email*)
Scott D. Montgomery, Agent

Enclosure

Watermaster Review Form: Water Right Transfer



Oregon Water Resources Department
725 Summer St NE, Suite A
Salem, Oregon 97301-1266
(503) 986-0900
www.oregon.gov/OWRD

Transfer Application: T-14340

Review Due Date:

Applicant Name: Golden Rule Farms, Inc

Proposed Changes: ☒ POU ☐ POD ☐ POA ☐ USE ☐ OTHER

Reviewer(s): Dally Swindlehurst

Date of Review: 11/09/2023

1. Do you have evidence that the right has not been used in the last 5 years and that the presumption of forfeiture would not likely be rebuttable? ☐ Yes ☒ No If "Yes", attach evidence (e.g. dated aerial photo showing pavement or building on the land for >5 yrs.)
2. Is there a history of regulation on the source that serves this (or these) right(s) that has involved the transferred right(s) and downstream water rights? ☐ Yes ☒ No Generally characterize the frequency of any regulation or explain why regulation has not occurred:
3. Have headgate notices been issued for the source that serves the transferred right(s)?
☐ Yes ☒ No ☐ Records not available.
4. In your estimation, after the proposed change, would distribution of water for the right(s) result in regulation of other water rights that would not have occurred if use under the original right(s) was/were maximized? ☐ Yes ☒ No If "Yes", explain:
5. In your estimation, if the proposed change is approved, are there upstream water rights that would be affected? ☐ Yes ☒ No If "Yes", describe how the rights would be affected and list the rights most affected:

6. Check here ☐ if it appears that downstream water rights benefit from return flows resulting from the current use of the transferred right(s)? If you check the box, generally characterize the locations where the return flows likely occur and list the water rights that benefit most:

☒ N/A

7. For POD changes and instream transfers, check here if there are channel losses between the old and new PODs or within the proposed instream reach? If you check the box, describe and, if possible, estimate the losses:

☒ N/A

8. For instream transfers that propose protection of a reach beyond the mouth of the source stream:

☒ N/A Would the quantity be measureable into the receiving stream consistent with OAR 690-077-0015(8)? ☐ Yes ☐ No

9. For POU changes: ☐ N/A Is it likely the original place of use would continue to receive water from the same source? ☐ Yes ☒ No If "Yes", explain:

10. For POU or USE changes: ☐ N/A In your best judgment, would use of the existing right at "full face value," result in the diversion of more water than can be used beneficially and without waste?

☐ Yes ☒ No If "Yes", explain:

11. For POU changes that involve micro-irrigation: ☒ N/A

- a. Has the applicant made changes (absent a transfer) to convert to micro-irrigation within the current place of use boundary of the water right proposed for transfer, and previously demonstrated to the Department through monitoring and site inspections by the Watermaster that the proposed transfer will not result in injury or enlargement?

☐ Yes ☐ No If "Yes", explain:

- b. Has a temporary transfer of this nature been previously filed and approved on the same lands (or portions thereof) as those lands involved in this transfer?

☐ Yes ☒ No If "Yes", answer the following:

- i. Were there any problems with more acres being irrigated (or wetted) than were authorized under the temporary transfer? ☐ Yes ☐ No If "Yes", explain:
- ii. Did the designated areas that were to remain dry (or not wetted) under the temporary transfer actually remain dry? ☐ Yes ☐ No If "No", explain:
- iii. Did the applicant comply with and meet all of the conditions of the temporary transfer? ☐ Yes ☐ No If "No", explain:
- iv. Do you have any other observations regarding the temporary transfer? ☐ Yes ☐ No If "Yes", describe:
- v. Did the applicant demonstrate to the Department through monitoring and site inspections by the Watermaster that neither injury nor enlargement occurred as a result of the temporary transfer? ☐ Yes ☐ No If "No", explain:

- c. To the best of your knowledge, if this transfer is approved, does it appear that:

- i. "Injury" will occur to other water rights that share the same source?

☐ Yes ☒ No If "Yes", explain:

- ii. "Enlargement" of the water right being transferred will occur?

☐ Yes ☒ No If "Yes", explain:

12. Are there other issues not identified through the above questions that should be considered in determining whether the change "can be effected without injury to other rights"?

☐ Yes ☒ No If "Yes", explain:

13. What alternatives may be available for addressing any issues identified above:

14. Do conditions need to be included in the transfer order to avoid enlargement of the right or injury to other rights? ☐ No ☒ Yes, as checked and provided below:

☐ For POU changes that involve micro-irrigation, provide the monitoring and reporting conditions necessary to prevent injury/enlargement:

☐ A Headgate should be required prior to diverting water.

☒ Measurement Devices for POD or POA: (if this condition is selected, also fill in the top sections of Page 4)

*a. Before water use may begin under this order, the water user shall install a **totalizing flow meter***, or, with prior approval of the Director, another suitable measuring device, ☒ at each point of diversion/appropriation (new and existing) **OR** at each new point of diversion/appropriation ☐ with the exception that water rights issued to the Bureau of Reclamation or an irrigation district (or similar entity) are not subject to this condition.*

b. The water user shall maintain the meters or measuring devices in good working order.

c. The water user shall allow the Watermaster access to the meters or measuring devices; provided however, where the meters or measuring devices are located within a private structure, the Watermaster shall request access upon reasonable notice.

☐ Reservoir water use measurement: (if this condition is selected, also fill in the top sections of Page 4)

*a. Before water use may begin under this order, the water user shall install **staff gages***, or, with prior approval of the Director, other suitable measuring devices, that measure the entire range and stage between empty and full in each reservoir. Staff gages shall be United States Geological Survey style.*

b. Before water use may begin under this order, if the reservoir is located in channel, weirs or other suitable measuring devices must be installed upstream and downstream of the reservoir, and, an adjustable outlet valve must be installed. The water user shall maintain such devices in good working order. A written waiver may be obtained, if in the judgment of the Director, the installation of weirs or other suitable measuring devices, or the adjustable outlet valve, will provide no public benefit.

* The following alternative device(s) should be substituted for the bold, underlined device in the above selected condition:

☐ Weir
☐ Parshall Flume
☐ Other: ____

☐ Submerged Orifice
☐ Flow Restrictor

Oregon Water Resources Department

Measurement Condition Information for the Applicant

(To be sent with the Draft Preliminary Determination or Final Order)

Transfer #: T- 14340



In order to avoid enlargement of the right or injury to other rights, a TFM will be required to be installed prior to diversion of water, as a condition of this transfer:



at each point of diversion/appropriation (new and existing) OR



at each new point of diversion/appropriation.

For additional information, or to obtain approval of a different type of measurement device, the applicant should contact the area Watermaster:

Watermaster name: Dally Swindlehurst

District: 10

Address: 450 N. Buena Vista

City/State/Zip: Burns/ Oregon/ 97720

Phone: 541-573-2591

Email: donald.s.swindlehurst@water.oregon.gov

Note: If a device other than the one specified in the Preliminary Determination or Final Order is approved by the Watermaster, fill out and mail the form below to the Salem office.

Approval of an Alternate Measurement Device T-
(to be filled out after consultation with the applicant, or after a site visit)

On behalf of the Director, I authorize use of the following suitable alternate measurement device:

 Watermaster signature

 District

 Date

If this form is used for approval of an alternative measurement device, it must be mailed to:

Oregon Water Resources Department
725 Summer Street NE, Suite A
Salem, OR 97301-1266

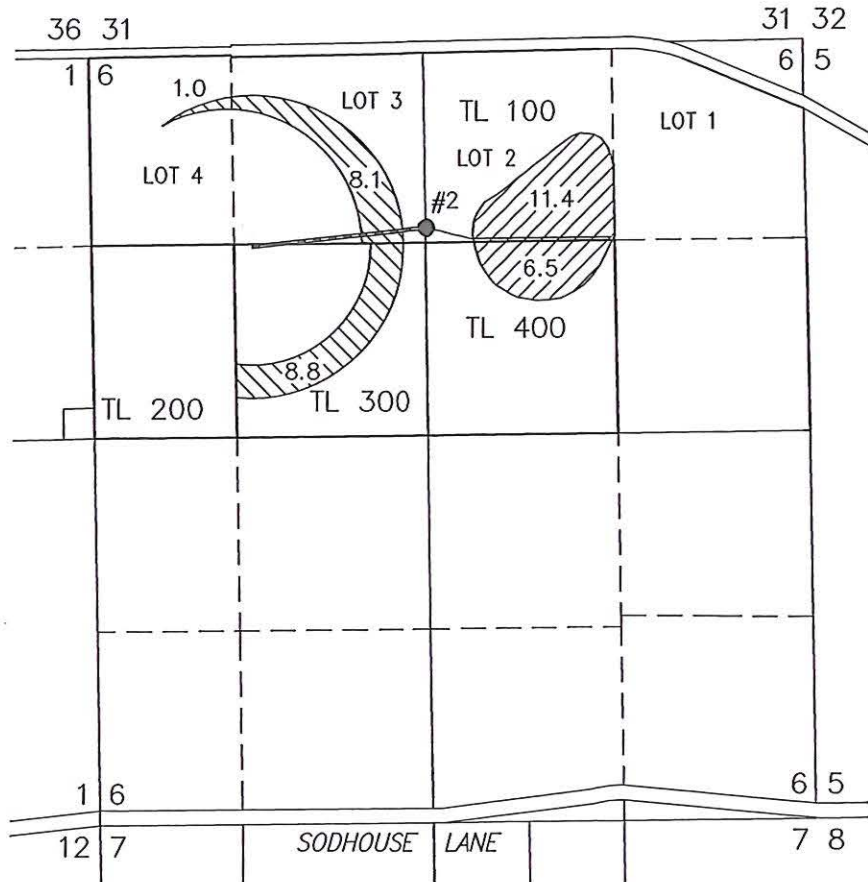
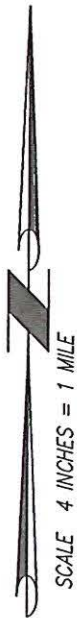
MAP TO ACCOMPANY APPLICATION TO CHANGE PLACE OF USE FOR GOLDEN RULE FARMS, INC.

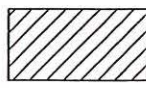
SECTION 6, TOWNSHIP 27 SOUTH, RANGE 32 EAST, W.M.
TAX LOTS: 100, 300, AND 400

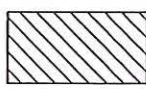
RECEIVED

OCT 16 2023

OWRD




 17.9 ACRES WATER RIGHTS
"OFF" FROM CERTIFICATE
#97383 (G-4030), AS SHOWN.

 17.9 ACRES WATER RIGHTS
"ON" FROM CERTIFICATE
#97383 (G-4030), AS SHOWN.

CONVEYANCE

- BRIGGS 2 HARN 1460 (AUTHORIZED)
LOCATED IN THE NE 1/4 NW 1/4 (LOT 3)
SECTION 6, T27S R32E, W.M. AND 1280
FEET SOUTH AND 1 FEET WEST FROM THE
N 1/4 CORNER SECTION 6.



RENEWAL DATE: 12/31/2024

THIS MAP IS FOR THE PURPOSE OF LOCATING A WATER
RIGHT ONLY AND HAS NO INTENT TO PROVIDE LEGAL
DIMENSIONS OR THE LOCATION OF PROPERTY LINES.

PROJECT No. 23-101

PREPARED AT THE REQUEST OF:
GOLDEN RULE FARMS, INC.
P.O. BOX 255
CHRISTMAS VALLEY, OR 97641

ALL POINTS ENGINEERING
& SURVEYING, INC.



P.O. BOX 767
TERREBONNE, OREGON 97760
(541) 548-5833 PH
Scott@APEandS.com
www.APEandS.com

14340

CLAIM OF BENEFICIAL USE MAP

TO CHANGE PLACE OF USE AND
ADD A POINT OF APPROPRIATION
FOR T-12420

GOLDEN RULE FARMS, INC.

TOWNSHIP 27 SOUTH, RANGE 32 EAST, SECTION 6, W.M.
TAX LOTS 100 & 400

RECEIVED

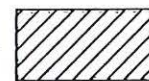
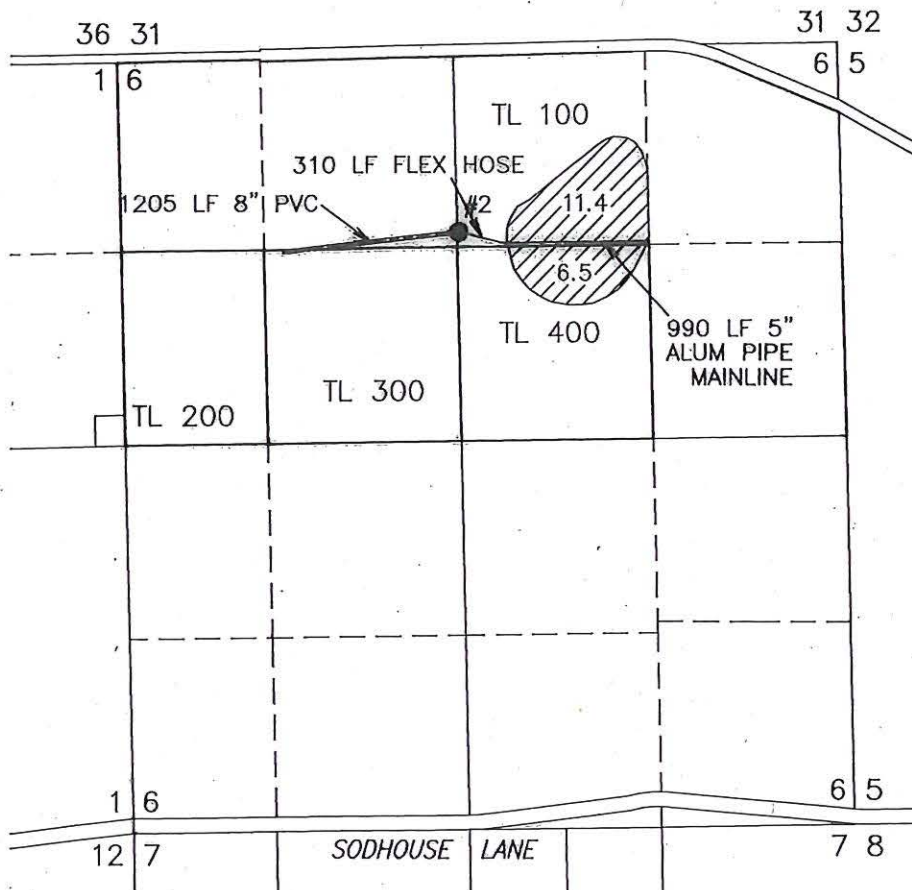
OCT 17 2022

OWRD


RECEIVED

OCT 16 2023

OWRD



17.9 ACRES WATER RIGHTS
FROM CERTIFICATE #39665
(G-4030), AS SHOWN.



RENEWAL DATE: 12/31/2022

THIS MAP IS FOR THE PURPOSE OF LOCATING A
WATER RIGHT ONLY AND HAS NO INTENT TO
PROVIDE LEGAL DIMENSIONS OR THE LOCATION OF
PROPERTY LINES

● BRIGGS 2 (HARN 1460)


EXISTING WELL IN THE NE 1/4 NW 1/4 (LOT 3)
SECTION 6, T27S R32E, W.M. LOCATED 1280 FEET
SOUTH AND 1 FEET WEST FROM THE NORTH 1/4
CORNER OF SECTION 6.

METER IS APPROXIMATELY 4.0 FEET SW'LY ALONG
DELIVERY PIPE FROM WELL.

PREPARED FOR:

GOLDEN RULE FARMS, INC.
P.O. BOX 255
CHRISTMAS VALLEY, OR 97641

PREPARED BY:



ALL POINTS ENGINEERING AND SURVEYING, INC.
P.O. BOX 767 TERREBONNE, OR 97760
(541) 548-5833
14340 - www.APEandS.com

**STATE OF OREGON
WATER RESOURCES DEPARTMENT**

RECEIPT # **141777**

725 Summer St. N.E. Ste. A
SALEM, OR 97301-4172
(503) 986-0900 / (503) 986-0904 (fax)

INVOICE # _____

RECEIVED FROM: Golden Rule Farms
BY: _____

APPLICATION	
PERMIT	
TRANSFER	T-14340

CASH: ☐ CHECK: # 21180 OTHER: (IDENTIFY) ☐ _____

TOTAL REC'D \$ 1,360.00

1083 TREASURY 4170 WRD MISC CASH ACCT

0407 COPIES \$ _____
OTHER: (IDENTIFY) \$ _____

0243 I/S Lease _____ 0244 Muni Water Mgmt. Plan _____ 0245 Cons. Water _____

4270 WRD OPERATING ACCT

MISCELLANEOUS 46110

0407 COPY & TAPE FEES \$ _____
0410 RESEARCH FEES \$ _____
0408 MISC REVENUE: (IDENTIFY) \$ _____
TC162 DEPOSIT LIAB. (IDENTIFY) \$ _____
0240 EXTENSION OF TIME \$ _____

WATER RIGHTS:

	EXAM FEE		RECORD FEE
0201 SURFACE WATER	\$ _____	0202	\$ _____
0203 GROUND WATER	\$ _____	0204	\$ _____
0205 TRANSFER	\$ <u>1,360.00</u>		

WELL CONSTRUCTION

	EXAM FEE		LICENSE FEE
0218 WELL DRILL CONSTRUCTOR	\$ _____	0219	\$ _____
LANDOWNER'S PERMIT		0220	\$ _____

OTHER (IDENTIFY) _____

0536 TREASURY 0437 WELL CONST. START FEE

0211 WELL CONST START FEE	\$ _____	CARD#	_____
0210 MONITORING WELLS	\$ _____	CARD#	_____

OTHER (IDENTIFY) _____

0607 TREASURY 0467 HYDRO ACTIVITY LIC NUMBER

0233 POWER LICENSE FEE (FW/WRD)	_____	\$ _____
0231 HYDRO LICENSE FEE (FW/WRD)	_____	\$ _____
HYDRO APPLICATION		\$ _____

TREASURY OTHER / RDX

FUND _____ TITLE _____

OBJ. CODE _____ VENDOR # _____

DESCRIPTION _____ \$ _____

RECEIPT: **141777**

DATED: 10-16-2023 BY: mmills

Application for Permanent Water Right Transfer



Oregon Water Resources Department
725 Summer Street NE, Suite A
Salem, Oregon 97301-1266
(503) 986-0900
www.oregon.gov/OWRD

Part 1 of 5 – Minimum Requirements Checklist

This transfer application will be returned if Parts 1 through 5 and all required attachments are not completed and included.

For questions, please call (503) 986-0900, and ask for Transfer Section.

RECEIVED

OCT 16 2023

OWRD

Check all items included with this application. (N/A = Not Applicable)

- ☒ Part 1 – Completed Minimum Requirements Checklist.
- ☒ Part 2 – Completed Transfer Application Map Checklist.
- ☒ Part 3 – Application Fee, payable by check to the Oregon Water Resources Department, and completed Fee Worksheet, page 3. Try the new online fee calculator at:
http://apps.wrd.state.or.us/apps/misc/wrd_fee_calculator.
- ☒ Part 4 – Completed Applicant Information and Signature.
- ☒ Part 5 – Information about Water Rights to be Transferred: **How many water rights are to be transferred? 1 List them here: 97383**
Please include a separate Part 5 for each water right. (See instructions on page 6)
NOTE: A separate transfer application is required for each water right unless the criteria in OAR 690-380-3220 are met.

Attachments:

- ☒ Completed Transfer Application Map.
- ☒ Completed Evidence of Use Affidavit and supporting documentation.
- ☐ ☒ N/A Affidavit(s) of Consent from Landowner(s) (if the applicant does not own the land the water right is on.)
- ☐ ☒ N/A Supplemental Form D – For water rights served by or issued in the name of an irrigation district. Complete when the transfer applicant is not the irrigation district.
- ☐ ☒ N/A Oregon Water Resources Department's Land Use Information Form with approval and signature from each local land use authority in which water is to be diverted, conveyed, and/or used. Not required if water is to be diverted, conveyed, and/or used only on federal lands or if all of the following apply: a) a change in place of use only, b) no structural changes, c) the use of water is for irrigation only, and d) the use is located within an irrigation district or an exclusive farm use zone.
- ☒ ☐ N/A Water Well Report/Well Log for changes in point(s) of appropriation (well(s)) or additional point(s) of appropriation.
- ☐ ☒ N/A Geologist Report for a change from a surface water point of diversion to a ground water point of appropriation (well), if the proposed well is more than 500' from the surface water source and more than 1000' upstream or downstream from the point of diversion. See OAR 690-380-2130 for requirements and applicability.

(For Staff Use Only)

WE ARE RETURNING YOUR APPLICATION FOR THE FOLLOWING REASON(S):

- | | |
|--|--|
| <input type="checkbox"/> Application fee not enclosed/insufficient | <input type="checkbox"/> Map not included or incomplete |
| <input type="checkbox"/> Land Use Form not enclosed or incomplete | <input type="checkbox"/> Evidence of Use Form not enclosed or incomplete |
| <input type="checkbox"/> Additional signature(s) required | <input type="checkbox"/> Part _____ is incomplete |

Other/Explanation _____

Staff: _____ 503- _____ Date: ____/____/____

14340

Part 2 of 5 – Transfer Application Map

Your transfer application will be returned if any of the map requirements listed below are not met.

Please be sure that the transfer application map you submit includes all the required items and matches the existing water right map. Check all boxes that apply.

- ☒ ☐ N/A Certified Water Right Examiner (CWRE) Stamp and Original Signature. For a list of CWREs, see http://apps.wrd.state.or.us/apps/wr/cwre_license_view/. CWRE stamp and signature are not required for substitutions.
- ☐ ☒ N/A If **more than three** water rights are involved, separate maps are needed for each water right.
- ☒ Permanent quality printed with dark ink on good quality paper.
- ☒ The size of the map can be 8½ x 11 inches, 8½ x 14 inches, 11 x 17 inches, or up to 30 x 30 inches. For 30 x 30 inch maps, one extra copy is required.
- ☒ A north arrow, a legend, and scale.
- ☒ The scale of the map must be: 1 inch = 400 feet, 1 inch = 1,320 feet, the scale of the Final Proof/Claim of Beneficial Use Map (the map used when the permit was certificated), the scale of the county assessor map if the scale is not smaller than 1 inch = 1,320 feet, or a scale that has been pre-approved by the Department.
- ☒ Township, Range, Section, ¼ ¼, DLC, Government Lot, and other recognized public land survey lines.
- ☒ Tax lot boundaries (property lines) are required. Tax lot numbers are recommended.
- ☒ Major physical features including rivers and creeks showing direction of flow, lakes and reservoirs, roads, and railroads.
- ☒ Major water delivery system features from the point(s) of diversion/appropriation such as main pipelines, canals, and ditches.
- ☒ Existing place of use that includes separate hachuring for each water right, priority date, and use including number of acres in each quarter-quarter section, government lot, or in each quarter-quarter section as projected within government lots, donation land claims, or other recognized public land survey subdivisions. If less than the entirety of the water right is being changed, a separate hachuring is needed for lands left unchanged.
- ☒ ☐ N/A Proposed place of use that includes separate hachuring for each water right, priority date, and use including number of acres in each quarter-quarter section, government lot, or in each quarter-quarter section as projected within government lots, donation land claims, or other recognized public land survey subdivisions.
- ☒ Existing point(s) of diversion or well(s) with distance and bearing or coordinates from a recognized survey corner. This information can be found in your water right certificate or permit.
- ☐ ☒ N/A If you are proposing a change in point(s) of diversion or well(s), show the proposed location and label it clearly with distance and bearing or coordinates. If GPS coordinates are used, latitude-longitude coordinates may be expressed as either degrees-minutes-seconds with at least one digit after the decimal (example – 42°32'15.5") or degrees-decimal with five or more digits after the decimal (example – 42.53764°).

14340-

Part 4 of 5 – Applicant Information and Signature

Applicant Information

APPLICANT/BUSINESS NAME Golden Rule Farms, Inc			PHONE NO. 541-576-2273	ADDITIONAL CONTACT NO.
ADDRESS PO Box 255				FAX NO.
CITY Christmas Valley	STATE OR	ZIP 97641	E-MAIL GoldenRuleFrams@gmail.com	
BY PROVIDING AN E-MAIL ADDRESS, CONSENT IS GIVEN TO RECEIVE ALL CORRESPONDENCE FROM THE DEPARTMENT ELECTRONICALLY. COPIES OF THE FINAL ORDER DOCUMENTS WILL ALSO BE MAILED.				

Agent Information – The agent is authorized to represent the applicant in all matters relating to this application.

AGENT/BUSINESS NAME Scott D Montgomery			PHONE NO. 541-548-5833	ADDITIONAL CONTACT NO. 541-420-0401
ADDRESS PO Box 767				FAX NO.
CITY Terrebonne	STATE OR	ZIP 97760	E-MAIL scott@apeands.com	
BY PROVIDING AN E-MAIL ADDRESS, CONSENT IS GIVEN TO RECEIVE ALL CORRESPONDENCE FROM THE DEPARTMENT ELECTRONICALLY. COPIES OF THE FINAL ORDER DOCUMENTS WILL ALSO BE MAILED.				

Explain in your own words what you propose to accomplish with this transfer application, and why:
Moving place of use to the lands better suited for farming.

If you need additional space, continue on a separate piece of paper and attach to the application as "Attachment 1".

Check One Box

- ☒ By signing this application, I understand that, upon receipt of the draft preliminary determination and prior to Department approval of the transfer, I will be required to provide landownership information and evidence that I am authorized to pursue the transfer as identified in OAR 690-380-4010(5); **OR**
- ☐ I affirm the applicant is a municipality as defined in ORS 540.510(3)(b) and that the right is in the name of the municipality or a predecessor; **OR**
- ☐ I affirm the applicant is an entity with the authority to condemn property and is acquiring by condemnation the property to which the water right proposed for transfer is appurtenant and have supporting documentation.

RECEIVED
OCT 16 2023
OWRD

14340 -

By my signature below, I confirm that I understand:

- Prior to Department approval of the transfer application, I may be required to submit payment to the Department for publication of a notice in a newspaper with general circulation in the area where the water right is located, once per week for two consecutive weeks. If more than one qualifying newspaper is available, I suggest publishing the notice in the following newspaper: Burns Herald.
- Amendments to the application may only be made in response to the Department's Draft Preliminary Determination (DPD). The applicant will have a period of at least 30 days to amend the application to address any issues identified by the Department in the DPD, or to withdraw the application. Note that amendments may be subject to additional fees, pursuant to ORS 536.050.
- Failure to complete an approved change in place of use and/or change in character of use, will result in loss of the water right (OAR 690-380-6010).
- Refunds may only be granted upon request and, as set forth in ORS 536.050(4)(a), if the Director determines that a refund of all or part of a fee is appropriate in the interests of fairness to the public or necessary to correct an error of the Department.

I (we) affirm that the information contained in this application is true and accurate.

Applicant signature

Tim Puckett, President

Print Name (and Title if applicable)

10.2.23
Date

Is the applicant the sole owner of the land on which the water right, or portion thereof, proposed for transfer is located? ☒ Yes ☐ No*

**If NO, include signatures of all deeded landowners (and mailing and/or e-mail addresses if different than the applicant's) or attach affidavits of consent (and mailing and/or e-mail addresses) from all landowners or individuals/entities to which the water right(s) were conveyed.*

Check the following boxes that apply:

- ☒ The applicant is responsible for completion of change(s). Notices and correspondence should continue to be sent to the applicant.
- ☐ The receiving landowner will be responsible for completing the proposed change(s) after the final order is issued. Copies of notices and correspondence should be sent to this landowner.
- ☐ Both the receiving landowner and applicant will be responsible for completion of change(s). Copies of notices and correspondence should be sent to this landowner and the applicant.

At this time, are the lands in this transfer application in the process of being sold? ☐ Yes ☒ No

If YES, and you know who the new landowner will be, please complete the receiving landowner information table below. If you do not know who the new landowner will be, then a request for assignment will have to be filed for at a later date.

If a property sells, the certificated water right(s) located on the land belong to the new owner, unless a sale agreement or other document states otherwise. For more information see:
https://www.oregon.gov/owrd/WRDFormsPDF/Transfer_Property_Transactions.pdf

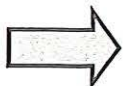
RECEIVED
OCT 16 2023
OWRD

RECEIVING LANDOWNER NAME NA			PHONE NO.	ADDITIONAL CONTACT NO.
ADDRESS			FAX NO.	
CITY	STATE	ZIP	E-MAIL	
Describe any special ownership circumstances:				
The confirming Certificate shall be issued in the name of: <input type="checkbox"/> Applicant <input type="checkbox"/> Receiving Landowner				

☐ Check here if any of the water rights proposed for transfer are or will be located within or served by an irrigation or other water district. (Tip: Complete and attach Supplemental Form D.)

IRRIGATION DISTRICT NAME NA	ADDRESS	
CITY	STATE	ZIP

☐ Check here if water for any of the rights supplied under a water service agreement or other contract for stored water with a federal agency or other entity.

 To meet State Land Use Consistency Requirements, you must list all county, city, municipal corporation, or tribal governments within whose jurisdiction water will be diverted, conveyed or used.

ENTITY NAME NA	ADDRESS	
CITY	STATE	ZIP

RECEIVED

OCT 16 2023

OWRD

14340 -

Part 5 of 5 – Water Right Information

Please use a separate Part 5 for each water right being changed. See instructions on page 6, to copy and paste additional Part 5s, or to add additional rows to tables within the form.

CERTIFICATE # 97383

RECEIVED

OCT 16 2023

OWRD

Description of Water Delivery System

System capacity: 0.22 cubic feet per second (cfs) OR
 _____ gallons per minute (gpm)

Describe the current water delivery system or the system that was in place at some time within the last five years. Include information on the pumps, canals, pipelines, and sprinklers used to divert, convey, and apply the water at the authorized place of use. Water is pumped from the authorized well & conveyed by pipe to a mainline w/handline sprinklers that irrigates the place of use.

Table 1. Location of Authorized and Proposed Point(s) of Diversion (POD) or Appropriation (POA)

(Note: If the POD/POA name is not specified on the certificate, assign it a name or number here.)

POD/POA Name or Number	Is this POD/POA Authorized on the Certificate or is it Proposed?	If POA, OWRD Well Log ID# (or Well ID Tag # L-___)	Twp	Rng	Sec	¼ ¼	Tax Lot, DLC or Gov't Lot	Measured Distances (from a recognized survey corner)
Briggs 2	<input checked="" type="checkbox"/> Authorized <input type="checkbox"/> Proposed	HARN 1460	27 S	32 E	6	NE NW	2	1280' S & 1' W from N1/4 cor, Sec 6

Check all type(s) of change(s) proposed below (change "CODES" are provided in parentheses):

- | | |
|--|---|
| <input checked="" type="checkbox"/> Place of Use (POU) | <input type="checkbox"/> Supplemental Use to Primary Use (S to P) |
| <input type="checkbox"/> Character of Use (USE) | <input type="checkbox"/> Point of Appropriation/Well (POA) |
| <input type="checkbox"/> Point of Diversion (POD) | <input type="checkbox"/> Additional Point of Appropriation (APOA) |
| <input type="checkbox"/> Additional Point of Diversion (APOD) | <input type="checkbox"/> Substitution (SUB) |
| <input type="checkbox"/> Surface Water POD to Ground Water POA (SW/GW) | <input type="checkbox"/> Government Action POD (GOV) |

Will all of the proposed changes affect the entire water right?

- ☒ Yes Complete only the Proposed ("to" or "on" lands) section of Table 2 on the next page. Use the "CODES" listed above to describe the proposed changes.
- ☐ No Complete all of Table 2 to describe the portion of the water right to be changed.

14340 -

Please use and attach additional pages of Table 2 as needed.
See page 6 for instructions.

Do you have questions about how to fill-out the tables?
Contact the Department at 503-986-0900 and ask for Transfer Staff.

Table 2. Description of Changes to Water Right Certificate # 97383

List the change proposed for the acreage in each ¼ ¼. If more than one change is proposed, specify the acreage associated with each change.
If there is more than one POD/POA involved in the proposed changes, specify the acreage associated with each POD/POA.

AUTHORIZED (the "from" or "off" lands) The listing that appears on the certificate BEFORE PROPOSED CHANGES List only that part or portion of the water right that will be changed.										Proposed Changes (see "CODES" from previous page)	PROPOSED (the "to" or "on" lands) The listing as it would appear AFTER PROPOSED CHANGES are made.												
Twp	Rng	Sec	¼ ¼	Tax Lot	Gvt Lot or DLC	Acres	Type of USE listed on Certificate	POD(s) or POA(s) (name or number from Table 1)	Priority Date		Twp	Rng	Sec	¼ ¼	Tax Lot	Gvt Lot or DLC	Acres	New Type of USE	POD(s)/ POA(s) to be used (from Table 1)	Priority Date			
										POU	27	S	32	E	6	NE	NW	100	3	8.1	IR	#2	1968
										POU	27	S	32	E	6	NW	NW	100	4	1.0	IR	#2	1968
										POU	27	S	32	E	6	SE	NW	100		8.8	IR	#2	1968
TOTAL ACRES:											TOTAL ACRES:						17.9						

Additional remarks:_____.

RECEIVED
OCT 16 2023
OWRD

14340 -

For Place of Use or Character of Use Changes

Are there other water right certificates, water use permits or ground water registrations associated with the "from" or the "to" lands? ☐ Yes ☒ No

If YES, list the certificate, water use permit, or ground water registration numbers: _____.

Pursuant to ORS 540.510, any "layered" water use such as an irrigation right that is supplemental to a primary right proposed for transfer must be included in the transfer or be cancelled. Any change to a ground water registration must be filed separately in a ground water registration modification application.

For Substitution (ground water supplemental irrigation will be substituted for surface water primary irrigation)

Ground water supplemental Permit or Certificate # _____;

Surface water primary Certificate # _____.

For a change from Supplemental Irrigation Use to Primary Irrigation Use

Identify the primary certificate to be cancelled. Certificate # _____

For a change in point(s) of appropriation (well(s)) or additional point(s) of appropriation:

- ☒ Well log(s) are attached for each authorized and proposed well(s) that are clearly labeled and associated with the corresponding well(s) in Table 1 above and on the accompanying application map.

Tip: You may search for well logs on the Department's web page at:

http://apps.wrd.state.or.us/apps/gw/well_log/Default.aspx

AND/OR

- ☐ Describe the construction of the authorized and proposed well(s) in Table 3 for any wells that do not have a well log. For *proposed wells not yet constructed or built*, provide "a best estimate" for each requested information element in the table. The Department recommends you consult a licensed well driller, geologist, or certified water right examiner to assist with assembling the information necessary to complete Table 3.

Table 3. Construction of Point(s) of Appropriation

Any well(s) in this listing must be clearly tied to corresponding well(s) described in Table 1 and shown on the accompanying application map. Failure to provide the information will delay the processing of your transfer application until it is received. The information is necessary for the department to assess whether the proposed well(s) will access the same source aquifer as the authorized point(s) of appropriation (POA). The Department is prohibited by law from approving POA changes that do not access the same source aquifer.

Proposed or Authorized POA Name or Number	Is well already built? (Yes or No)	If an existing well: OWRD Well ID Tag No. L-____	Total well depth	Casing Diameter	Casing Intervals (feet)	Seal depth(s) (intervals)	Perforated or screened intervals (in feet)	Static water level of completed well (in feet)	Source aquifer (sand, gravel, basalt, etc.)	Well-specific rate (cfs or gpm). If less than full rate of water right
See well log										

14340 -

Application for Water Right Transfer Evidence of Use Affidavit



Oregon Water Resources Department
725 Summer Street NE, Suite A
Salem, Oregon 97301-1266
(503) 986-0900
www.wrd.state.or.us

Please print legibly or type. Be as specific as possible. Attach additional pages if you need more spacing.
Supporting documentation must be attached.

State of Oregon)
) ss
County of LAKE)

I, TIM PUCKETT, in my capacity as PRESIDENT, GOLDEN RULE FARMS,
mailing address PO BOX 255, CHRISTMAS VALLEY, OR 97641

telephone number (541)5576-2273, being first duly sworn depose and say:

1. My knowledge of the exercise or status of the water right is based on (check one):

☒ Personal observation ☐ Professional expertise

2. I attest that:

☐ Water was used during the previous five years on the **entire** place of use for
Certificate # ____; **OR**

☐ My knowledge is specific to the use of water at the following locations within the last five years:

Certificate #	Township		Range		Mer	Sec	¼ ¼	Gov't Lot or DLC	Acres (if applicable)

OR

☒ Confirming Certificate # ____ has been issued within the past five years; **OR**

☐ Part or all of the water right was leased instream at some time within the last five years. The
instream lease number is: ____ (Note: If the entire right proposed for
transfer was not leased, additional evidence of use is needed for the portion not leased instream.); **OR**

☐ The water right is not subject to forfeiture and documentation that a presumption of forfeiture for
non-use would be rebutted under ORS 540.610(2) is attached.

☐ Water has been used at the actual current point of diversion or appropriation for more than
10 years for Certificate # ____ (For Historic POD/POA Transfers)

(continues on reverse side)

RECEIVED

OCT 16 2023

OWRD

14340 -

3. The water right was used for: (e.g., crops, pasture, etc.): CROPS

4. I understand that if I do not attach one or more of the documents shown in the table below to support the above statements, my application will be considered incomplete.

Signature of Affiant


RECEIVED

OCT 16 2023

OWRD

10-2-23
Date

Signed and sworn to (or affirmed) before me this 02 day of October, 2023.



Rachel Cooper
Notary Public for Oregon

My Commission Expires: August 16, 2024

Supporting Documents	Examples
<input checked="" type="checkbox"/> Copy of a water right certificate that has been issued within the last five years. (not a remaining right certificate)	Copy of confirming water right certificate that shows issue date
<input type="checkbox"/> Copies of receipts from sales of irrigated crops or for expenditures related to use of water	<ul style="list-style-type: none">• Power usage records for pumps associated with irrigation use• Fertilizer or seed bills related to irrigated crops• Farmers Co-op sales receipt
<input type="checkbox"/> Records such as FSA crop reports, irrigation district records, NRCS farm management plan, or records of other water suppliers	<ul style="list-style-type: none">• District assessment records for water delivered• Crop reports submitted under a federal loan agreement• Beneficial use reports from district• IRS Farm Usage Deduction Report• Agricultural Stabilization Plan• CREP Report
<input type="checkbox"/> Aerial photos containing sufficient detail to establish location and date of photograph	Multiple photos can be submitted to resolve different areas of a water right. If the photograph does not print with a "date stamp" or without the source being identified, the date of the photograph and source should be added. Sources for aerial photos: OSU – www.oregonexplorer.info/imagery OWRD – www.wrd.state.or.us Google Earth – earth.google.com TerraServer – www.terraserver.com
<input type="checkbox"/> Approved Lease establishing beneficial use within the last 5 years	Copy of instream lease or lease number

14340 -



ALL POINTS
ENGINEERING & SURVEYING, INC.
P.O. Box 767 (CRR)
Terrebonne, Oregon 97760

TRANSMITTAL

To: Oregon Water Resources Dept
725 Summer St NE, Suite A
Salem, OR 97301-1266

Date: 10/7/23
Attention: Transfers
RE: Transfer C97383

☒ Prints ☐ Plans ☐ Plat ☐ Specifications.

Attached is a Transfer on C-97383 for Golden Rule Farms.

If you have any questions please don't hesitate to call or email me.

Copies	No.	Description
1	1	App for Transfer (9 pages letter bond)
1	2	Transfer Map (1 page bond))
1	3	Evidence of Use w/Supporting Docs (4 pages letter bond)
1	4	Well log (1 page letter bond)
1	6	Check for \$1360

Signed: _____

Deise Montgomery

RECEIVED

OCT 16 2023

OWRD

14340 -