

Regular

RA

Name Town of Lakeview

Address 525 N 1st St.

Lakeview, OR 97630

specialprojects@townoflakeview.org

Change in POA, APOA

Date Filed 5/10/2024

Initial notice date 5/21/2024

DPD issued date \_\_\_\_\_

PD issued date \_\_\_\_\_

PD notice date \_\_\_\_\_

Date of FO \_\_\_\_\_ Vol \_\_\_\_\_ Page \_\_\_\_\_

C-Date \_\_\_\_\_

COBU due date \_\_\_\_\_

COBU Received date \_\_\_\_\_

Certificate issued \_\_\_\_\_

DESCRIPTION OF WATER RIGHT(s)

Name of Stream A well

Trib. of Bullard Creek, Thomas Creek Basin, Goose Lake Basin  
East Branch Thomas Creek

Use Municipal Uses, Quasi-Municipal, Domestic County Lake

Quantity of water (CFS) \_\_\_\_\_ No. of Acres \_\_\_\_\_

Name of ditch \_\_\_\_\_

App# U-342 Per # U-315 Cert # 22857 PR Date 12-16-1949

App# G-5643 Per # G-5465 Cert # 50821 PR Date 10-11-1971

App# G-8130 Per # G-7503 Cert # 56752 PR Date 5-16-1977

App# U-646 Per # U-594 Cert # 62737 PR Date 12-16-1953

App# G-14241 Per # G-13262 Cert # 90394 PR Date 1-21-1996

U-130 U-128 91447 6-29-1940

FEES PAID

Date	Amount	Receipt #
<u>5-10-24</u>	<u>\$1,960.00</u>	<u>142887</u>
<u>5-10-24</u>	<u>\$125.00</u>	<u>142888</u>
<u>7-15-24</u>	<u>\$3,745.21</u>	<u>1433016</u>

FEES REFUNDED

Date	Amount	Receipt #
<u>9/18/24</u>	<u>\$3422.44</u>	<u>VR658709</u>

Assignments: \_\_\_\_\_

\_\_\_\_\_

\_\_\_\_\_

Irrigation District \_\_\_\_\_

Agent Adkins Engineering & Surveying, Inc.

dscalas@adkinsengineering.com

CWRE \_\_\_\_\_

CC's list Lake County Planning Department

☐ - Oversized map - Location \_\_\_\_\_



**WATER RESOURCES DEPARTMENT**  
**REQUEST FOR DISTRIBUTION OF FUNDS**

TO: **Fiscal Services Section** DATE: 9-2-24

FROM: Dante Luongo, Transfer Specialist  
Phone: 971-304-5006

SUBJECT: **TRANSFER FILE - Request for Payment or Refund**

**TRANSFER FILE #: T-14458**

**RECEIPT #: 143306**

Please prepare payment in the amount of \$ 3472.44 , made payable to:

Name:  
Organization Town of Lakeview, Oregon  
Address: 525 North 1<sup>st</sup> Street  
City: Lakeview, OR 97630


47124  
0412  
R11504 25

These funds are being paid or refunded as a result of (check one):

- ☒ Request for file to be Rejected/Withdrawn/Misfiled
- ☐ Excess fees were collected for application/PON
- ☐ Payment of PON
- ☐ Protest filing fee
- ☐ Other:

I have reviewed this distribution request and have determined the request to be justified as to the purpose indicated above. Fiscal Services is hereby authorized to process the requested distribution.

Authorized Signature: \_\_\_\_\_



Date: 9/3/2024



# Oregon

Tina Kotek, Governor

## Water Resources Department

North Mall Office Building

725 Summer St NE, Suite A

Salem, OR 97301

Phone 503 986-0900

Fax 503 986-0904

September 6, 2024

Town of Lakeview  
525 N 1st St.  
Lakeview, OR 97630

### ORDER ON WITHDRAWN APPLICATION

Reference: Transfer Application T-14458

The above referenced transfer application was withdrawn from the record of the Water Resources Department on September 6, 2024, by Special Order Volume 133 Page 28 (copy enclosed).

The transfer application is no further force or effect.

If you have any questions related to the withdrawal of this transfer, you may contact your caseworker, Dante Luongo, by telephone at (971) 304-5006 or by e-mail at [Dante.j.luongo@water.oregon.gov](mailto:Dante.j.luongo@water.oregon.gov).

Sincerely,

Elyse D. Richman  
Water Right Services Support  
Transfers and Conservation Section

cc: Matt A. Anderson, Watermaster Dist. # 12 (via email)  
Adkins Engineering and Surveying, Agent  
Lake County Planning Department, Local Government

Enclosure

BEFORE THE WATER RESOURCES DEPARTMENT  
OF THE  
STATE OF OREGON

In the Matter of Transfer Application	)	FINAL ORDER WITHDRAWING
T-14458, Lake County, Oregon	)	AN APPLICATION FOR A WATER RIGHT
	)	TRANSFER

**Authority**

ORS 540.505 to 540.580 establishes the process in which a water right holder may submit a request to transfer the point of diversion, place of use, or character of use authorized under an existing water right.

**Applicant**

TOWN OF LAKEVIEW  
525 N 1ST ST  
LAKEVIEW, OR 97630


**Findings of Fact**

1. Transfer Application T-14458, in the name of TOWN OF LAKEVIEW, was filed on May 10, 2024, to add an additional point of appropriation under Certificates 22857, 50821, 56752, 90394, 91447, and 91733 and to change the point of appropriation under Certificate 62737.
2. On August 14, 2024, Shiela Strubel, Community and Economic Development Coordinator for the Town of Lakeview, submitted a request via email that Transfer Application T-14458 be withdrawn.

**Now, therefore, it is ORDERED:**

Transfer Application T-14458, in the name of Town of Lakeview, is withdrawn and of no further force or effect.

Dated in Salem, Oregon on **SEP 06 2024**



Lisa J. Jaramillo, Transfer and Conservation Section Manager, for  
Ivan Gall, Director  
Oregon Water Resources Department

Mailing date: **SEP 09 2024**

This final order is subject to judicial review by the Court of Appeals under ORS 183.482. Any petition for judicial review must be filed within the 60-day time period specified by ORS 183.482(1). Pursuant to ORS 536.075 and OAR 137-003-0675, you may petition for judicial review or petition the Director for reconsideration of this order. A petition for reconsideration may be granted or denied by the Director, and if no action is taken within 60 days following the date the petition was filed, the petition shall be deemed denied.



# WATER RIGHT TRANSFER COVER SHEET

Transfer: T-14458

Transfer Specialist:

Transfer Type: Regular Transfer

Reimbursement Authority? ☒

*Devin L.*

<b>Applicant:</b> Town Of Lakeview 525 N 1st St. Lakeview, OR 97630	<b>Agent:</b> Adkins Engineering & Surveying 1435 Esplanade Ave Klamath Falls, OR 97601	<b>Receiving Landowner:</b>
<b>Current Landowner if other than Applicant:</b>	<b>CWRE:</b>	<b>Irrigation District:</b>
<b>Affected Local Gov'ts:</b> Lake County Planning Department	<b>Affected Tribal Gov't:</b>	<b>BOR Notified (date):</b>

## Water Rights Affected

File Marked	App. File # or Decree Name	Permit	Certificate	RR/CR Needed	RR/CR Nos.
<input type="checkbox"/>				<input type="checkbox"/> Yes <input type="checkbox"/> No	
<input type="checkbox"/>				<input type="checkbox"/> Yes <input type="checkbox"/> No	
<input type="checkbox"/>				<input type="checkbox"/> Yes <input type="checkbox"/> No	

## Key Dates & Initial Actions (Support Staff)

Rec'd: May 10, 2024	Proposed Action(s): POINT OF APPROPRIATION; APOA	
Fees Pd: 7960.00	Acknowledgement Letter Sent <input checked="" type="checkbox"/>	Basin: 13 Goose & Summer Lake
Initial Public Notice: 5/21/2024	County sent cc: of Ack Letter <input checked="" type="checkbox"/>	County: LAKE
WM District: 12 Matt A. Anderson	WM Review request sent:	WM Review date received:
ODFW District:	ODFW Review sent:	ODFW Review date received:
Groundwater	GW Review sent:	GW Review date received:

## Caseworker Actions: Newspaper & PD Notice:

Newspaper notice needed: <input type="checkbox"/>	Name of Newspaper:
Newspaper notice sent to coordinator:	Newspaper notice quote requested (NRS1):
Request for news \$ sent:	News \$ received:
Affidavit of publication received:	Last day of publication:

## Peer Review:

Document	Drafted	Peer Review	Coordinator	Changes Made	Signature Bin	Signature Date
DPD	Date: _____ Initials: _____	Date: _____ Initials: _____	Date: _____ Initials: _____	Date: _____ Initials: _____	CW Sent: _____ WM Sheet <input type="checkbox"/> ODFW Sheet: <input type="checkbox"/>	N/A
PD	Date: _____ Initials: _____	Date: _____ Initials: _____	Date: _____ Initials: _____	Date: _____ Initials: _____ Data Review Date: _____	Date: _____	Date: _____
FO	Date: <u>9-3-24</u> Initials: <u>AL</u>	Date: <u>9-3-24</u> Initials: <u>JS</u>	Date: <u>9-4-24</u> Initials: <u>SH</u>	Date: <u>9-5-24</u> Initials: <u>AL</u>	Date: <u>9-5-24</u> No. of docs for sig: <u>1</u>	Date: <u>9/6/24</u>

Special Issues: \_\_\_\_\_

Special Order Volume: Vol. 133 Pages 28

## LUONGO Dante J \* WRD

---

**From:** PHILLIPS Stacy H \* WRD  
**Sent:** Wednesday, August 14, 2024 9:51 AM  
**To:** Shiela Strubel; LUONGO Dante J \* WRD  
**Cc:** Sean Petitmermet  
**Subject:** RE: Urgent: Request to Stop T-14458 Water Rights Transfer

Good Morning Shiela,

Not a problem, I've cc'd Dante Luongo on this email so he can assist with your withdrawal of the transfer.

Thanks,

[Stacy H. Phillips](#)

Restoration Program Technician

725 Summer Street NE, Suite A, Salem, OR 97301

Office: 503-986-0898 | Work Cell: 503-979-9948



[Integrity](#) | [Service](#) | [Technical Excellence](#) | [Teamwork](#) | [Forward-Looking](#)

---

**From:** Shiela Strubel <sstrubel@townoflakeviewor.gov>  
**Sent:** Wednesday, August 14, 2024 9:37 AM  
**To:** PHILLIPS Stacy H \* WRD <Stacy.H.PHILLIPS@water.oregon.gov>  
**Cc:** Sean Petitmermet <spetitmermet@townoflakeviewor.gov>  
**Subject:** Urgent: Request to Stop T-14458 Water Rights Transfer  
**Importance:** High

Hi Stacy,

I hope this message finds you well.

Could you please give me a call or reply to this email regarding the T-14458 Water Rights Transfer that we have in processing and are looking to expedite? We have decided to explore a different approach for our water treatment facility project. At this point, we need to stop the transfer while we investigate a few additional matters related to our water rights and the overall water treatment facility project.

Please let me know if you have any questions or require further information. I would appreciate your guidance on the necessary steps to cancel the transfer.

Thank you for your attention to this matter.

Best regards,

**STATE OF OREGON  
WATER RESOURCES DEPARTMENT**

725 Summer St. N.E. Ste. A

SALEM, OR 97301-4172

(503) 986-0900 / (503) 986-0904 (fax)

RECEIPT # **143306**

INVOICE # \_\_\_\_\_

RECEIVED FROM: Town of Lakeriew Oregon  
BY: \_\_\_\_\_

APPLICATION	
PERMIT	
TRANSFER	<u>T-14958</u>

CASH: ☐ CHECK: # 22507 OTHER: (IDENTIFY) ☐

TOTAL REC'D \$ 3,745.21

**1083 TREASURY 4170 WRD MISC CASH ACCT**

0407 COPIES 47124 R 11504.25 \$  
0412 OTHER: (IDENTIFY) Transfer Reimbursement Authority \$ 3,745.21  
0243 I/S Lease \_\_\_\_\_ 0244 Muni Water Mgmt. Plan \_\_\_\_\_ 0245 Cons. Water \_\_\_\_\_

**4270 WRD OPERATING ACCT**

**MISCELLANEOUS**

0407	COPY & TAPE FEES	\$
0410	RESEARCH FEES	\$
0408	MISC REVENUE: (IDENTIFY) _____	\$
TC162	DEPOSIT LIAB. (IDENTIFY) _____	\$
0240	EXTENSION OF TIME	\$

**WATER RIGHTS:**

0201	SURFACE WATER	\$	0202	\$
0203	GROUND WATER	\$	0204	\$
0205	TRANSFER	\$		

**WELL CONSTRUCTION**

0218	WELL DRILL CONSTRUCTOR	\$	0219	\$
	LANDOWNER'S PERMIT		0220	\$

OTHER (IDENTIFY) \_\_\_\_\_

**0536 TREASURY 0437 WELL CONST. START FEE**

0211	WELL CONST START FEE	\$	CARD#	
0210	MONITORING WELLS	\$	CARD#	

OTHER (IDENTIFY) \_\_\_\_\_

**0607 TREASURY 0467 HYDRO ACTIVITY LIC NUMBER**

0233	POWER LICENSE FEE (FW/WRD)	\$
0231	HYDRO LICENSE FEE (FW/WRD)	\$
	HYDRO APPLICATION	\$

**TREASURY OTHER / RDX**

FUND \_\_\_\_\_ TITLE \_\_\_\_\_

OBJ. CODE \_\_\_\_\_ VENDOR # \_\_\_\_\_

DESCRIPTION \_\_\_\_\_ \$ \_\_\_\_\_

RECEIPT: **143306**

DATED: 7-15-24

BY: [Signature]



JUL 23 2024

Salem, OR

**REIMBURSEMENT AUTHORITY  
APPLICANT'S AGREEMENT**  
Contract Number: R11-504-25


This Agreement is between the Oregon Water Resources Department, hereafter OWRD, and Town of Lakeview, hereafter Applicant, hereafter known together as the parties.


OWRD Information	Applicant's Information	Applicant's Representative
Contact: Kelly Starnes	Name: Town of Lakeview	Name:
Title: Transfer Advisor	Contact:	Contact:
Address: 725 Summer Street, NE, Suite A	Address: 525 North 1 <sup>st</sup> Street	Address:
Salem, OR 97301-1266	Lakeview, OR 97630	
Phone: 503 979-3511	Phone: (541) 947-2020	Phone:
Fax: 503 986-0901	Fax:	Fax:
Email: <a href="mailto:patrick.k.starnes@water.oregon.gov">patrick.k.starnes@water.oregon.gov</a>	Email: <a href="mailto:specialprojects@townoflakeview.org">specialprojects@townoflakeview.org</a>	Email:

**Purpose** The purpose of this Agreement is to expedite the processing of the Transfer Application. (Application Number: T-14458)

- Authority.** The OWRD has been authorized pursuant to ORS 536.055 to enter into a voluntary agreement with any applicant, permittee or regulated entity (collectively Applicant) for expediting or enhancing a regulatory process. In making this agreement, OWRD shall require the applicant to pay the full cost of expedited process.
- Restrictions.** Applicant and OWRD agree that this Agreement shall not be construed to restrict in any way the decisions and actions by OWRD. OWRD shall be free to exercise independent judgment consistent with existing laws and regulations.
- Effective Date and Duration.** Unless otherwise terminated by non-deposit of funds by the Applicant, this Agreement shall become effective on the date on which both parties have signed the Agreement and the full deposit of the estimated cost of the proposed service.
- Consideration.**
  - Applicant shall pay OWRD in advance for actual costs incurred by OWRD. The estimated maximum reimbursement payable to OWRD under this Agreement is **\$3,745.21**. Applicant agrees to pay the full amount of **\$3,745.21** to OWRD prior to commencement of any work stated in this Agreement. This payment will be placed in an account administered by OWRD and drawn upon as costs are actually incurred. If the actual cost of performing the work is less than payments received, OWRD will refund the unspent balance. If the actual cost of processing exceeds the estimate, the Applicant can either elect to terminate this Agreement or amend the Agreement to reflect the increase in cost.
  - The costs stated in this Agreement do not include the statutory application processing and filing fees.
- Confidentiality.** Applicant agrees that any information provided to or acquired by OWRD under this Agreement will be subject to the Oregon Public Records Law and shall be considered public records.
- Indemnity.** Applicant shall defend, save, hold harmless, and indemnify the State of Oregon, OWRD, and their officers, employees, and agents from and against all claims, suits, actions, losses, damages, liabilities, costs, and expenses of any nature resulting from or arising out of, or relating to the activities of Applicant or its representatives, officers, employees, contractors, or agents under this Agreement or with respect to the expedited service. The Applicant acknowledges that the Oregon Water Resources Department cannot and does not guarantee a favorable review under the subject regulatory process.

7. **Termination by Applicant.** Applicant may request to terminate this agreement only in writing at anytime during the process. The Applicant agrees to pay for the work done by OWRD up until the time of the written termination request. OWRD, upon receiving such written termination request from the Applicant, will refund any unspent balance.
8. **Termination by OWRD.** OWRD may terminate this Agreement if the applicant fails to provide any requested items necessary to complete the application and/or comply with applicable rule requirements within the specified timeframe outlined in the request letter, being a period of not less than 30 days.
9. **Funds Authorized and Available.** By its execution of this Agreement, Applicants certify that sufficient funds are authorized and available to cover the expenditures contemplated by this Agreement.
10. **Duration of Estimate.** The Estimate of Time to completion is **approximately** 120 days once this Agreement has been fully executed and payment of the estimated cost deposited. If the Applicant's Agreement is not received by the Department within thirty (30) days of mailing the Agreement, the Applicant may need to re-apply for a new estimate. NOTE: Any time estimate is approximate; No guarantee of Final Order issuance of a date is certain. Duration estimates do not include any statutory waiting periods.
10. **Completion Date.** OWRD, by the execution of this Agreement does not guarantee the completion date indicated in this Agreement. Completion date is only an estimate and may be affected by the Department's workload, issues arising from the processing of the requested services and Applicant's timely response to requests for additional information.
11. **Captions.** The captions or headings in this Agreement are for the convenience only and in no way define, limit, or describe the scope, or intent, of any provision of this Agreement.
12. **Amendment and Merger.** The terms of this Agreement shall not be waived, altered, modified, supplemented, or amended in any manner whatsoever, except by written instrument signed by both parties. Such waiver, consent, modification or change, if made, shall be effective only in the specific instance and for the specific purpose given. There are no understandings, agreements or representations, oral or written, not specified herein regarding this Agreement.
13. **Signatures.** All parties, by the authorized representative's signature below, hereby acknowledge that they have read this Agreement, understand it and agree to be bound by its terms and conditions.

For Applicant:   
Name/Title: \_\_\_\_\_

For OWRD:   
Dwight French - Administrator

7-9-24  
Date

7-26-24  
Date

Mail signed Agreement to:

Stacy Phillips  
Oregon Water Resources Department  
725 Summer Street NE, Suite A  
Salem, OR 97301-1266

Received by OWRD

JUL 23 2024

Salem, OR

TOWN OF LAKEVIEW RA R11-504-25 T-14458						
Review Step						
Front Desk Staff receipts received AA funds						
Transfer Support process Application						
Administrator signs AA						
NRS 1 Support enters workflow record in WRIS and updates RA spreadsheet						
NRS 2 completes Initial review of file for deficiencies						
NRS 2 consults with Analyst and/or Manager						
NRS 2 writes and sends deficiency ltr (email and hard copy)						
NRS 2 addresses correspondence from app/agent regarding deficiencies						
Watermaster completes review						
Groundwater completes review						
NRS 2 completes DPD, PN, and RR						
Transfer staff peer reviews DPD, PN, RR						
Transfer Analyst completes policy check at DPD stage						
NRS 2 sends DPD to app/agent by email and/or mail						
NRS 2 completes PD						
Transfer Staff peer reviews PD						
Transfer Analyst peer reviews PD						
Data Center reviews PD AND RR: (RR where applicable)						
Transfer Analyst completes peer review of PN review for newspaper noticing						
Transfer Support requests newspaper quote for PN publishing						
NRS 2 sends publishing fee request to applicant						
Transfer Support processes fee and newspaper publishing						
Transfer Support processes public notice (dept notice)						
Administrator signs PD						
NRS 2 completes FO						
Transfer Staff peer reviews FO						
Transfer Analyst peer reviews FO						
Administrator signs FO						
Transfer Support issues FO, updates WRIS, copy to file, record markings, and sends hard copy						
NRS 1 closes out RA Contract						
TOTAL ESTIMATED HOURS			58.56			
					TOTAL	\$3,745.21



**REIMBURSEMENT AUTHORITY  
APPLICANT'S AGREEMENT  
Contract Number: R11-504-25**

This Agreement is between the **Oregon Water Resources Department**, hereafter OWRD, and **Town of Lakeview**, hereafter Applicant, hereafter known together as the parties.

OWRD Information	Applicant's Information	Applicant's Representative
Contact: Kelly Starnes	Name: Town of Lakeview	Name:
Title: Transfer Advisor	Contact:	Contact:
Address: 725 Summer Street, NE, Suite A Salem, OR 97301-1266	Address: 525 North 1 <sup>st</sup> Street Lakeview, OR 97630	Address:
Phone: 503 979-3511	Phone: (541) 947-2020	Phone:
Fax: 503 986-0901	Fax:	Fax:
Email: <a href="mailto:patrick.k.starnes@water.oregon.gov">patrick.k.starnes@water.oregon.gov</a>	Email: <a href="mailto:specialprojects@townoflakeview.org">specialprojects@townoflakeview.org</a>	Email:

**Purpose** The purpose of this Agreement is to expedite the processing of the **Transfer Application**. (Application Number: T-14458)

- Authority.** The OWRD has been authorized pursuant to ORS 536.055 to enter into a v applicant, permittee or regulated entity (collectively Applicant) for expediting or enha making this agreement, OWRD shall require the applicant to pay the full cost of expect
- Restrictions.** Applicant and OWRD agree that this Agreement shall not be construed and actions by OWRD. OWRD shall be free to exercise independent judgment consist regulations.
- Effective Date and Duration.** Unless otherwise terminated by non-deposit of funds by the Applicant, this Agreement shall become effective on the date on which both parties have signed the Agreement and the full deposit of the estimated cost of the proposed service.
- Consideration.**
  - Applicant shall pay OWRD in advance for actual costs incurred by OWRD. The estimated maximum reimbursement payable to OWRD under this Agreement is **\$3,745.21**. Applicant agrees to pay the full amount of **\$3,745.21** to OWRD prior to commencement of any work stated in this Agreement. This payment will be placed in an account administered by OWRD and drawn upon as costs are actually incurred. If the actual cost of performing the work is less than payments received, OWRD will refund the unspent balance. If the actual cost of processing exceeds the estimate, the Applicant can either elect to terminate this Agreement or amend the Agreement to reflect the increase in cost.
  - The costs stated in this Agreement do not include the statutory application processing and filing fees.
- Confidentiality.** Applicant agrees that any information provided to or acquired by OWRD under this Agreement will be subject to the Oregon Public Records Law and shall be considered public records.
- Indemnity.** Applicant shall defend, save, hold harmless, and indemnify the State of Oregon, OWRD, and their officers, employees, and agents from and against all claims, suits, actions, losses, damages, liabilities, costs, and expenses of any nature resulting from or arising out of, or relating to the activities of Applicant or its representatives, officers, employees, contractors, or agents under this Agreement or with respect to the expedited service. The Applicant acknowledges that the Oregon Water Resources Department cannot and does not guarantee a favorable review under the subject regulatory process.



7. **Termination by Applicant.** Applicant may request to terminate this agreement only in writing at anytime during the process. The Applicant agrees to pay for the work done by OWRD up until the time of the written termination request. OWRD, upon receiving such written termination request from the Applicant, will refund any unspent balance.
8. **Termination by OWRD.** OWRD may terminate this Agreement if the applicant fails to provide any requested items necessary to complete the application and/or comply with applicable rule requirements within the specified timeframe outlined in the request letter, being a period of not less than 30 days.
9. **Funds Authorized and Available.** By its execution of this Agreement, Applicants certify that sufficient funds are authorized and available to cover the expenditures contemplated by this Agreement.
10. **Duration of Estimate.** The Estimate of Time to completion is **approximately** 120 days once this Agreement has been fully executed and payment of the estimated cost deposited. If the Applicant's Agreement is not received by the Department within thirty (30) days of mailing the Agreement, the Applicant may need to re-apply for a new estimate. NOTE: Any time estimate is approximate; No guarantee of Final Order issuance of a date is certain. Duration estimates do not include any statutory waiting periods.
10. **Completion Date.** OWRD, by the execution of this Agreement does not guarantee the completion date indicated in this Agreement. Completion date is only an estimate and may be affected by the Department's workload, issues arising from the processing of the requested services and Applicant's timely response to requests for additional information.
11. **Captions.** The captions or headings in this Agreement are for the convenience only and in no way define, limit, or describe the scope, or intent, of any provision of this Agreement.
12. **Amendment and Merger.** The terms of this Agreement shall not be waived, altered, modified, supplemented, or amended in any manner whatsoever, except by written instrument signed by both parties. Such waiver, consent, modification or change, if made, shall be effective only in the specific instance and for the specific purpose given. There are no understandings, agreements or representations, oral or written, not specified herein regarding this Agreement.
13. **Signatures.** All parties, by the authorized representative's signature below, hereby acknowledge that they have read this Agreement, understand it and agree to be bound by its terms and conditions.

For Applicant:   
Name/Title:

7-9-24  
Date

For OWRD: \_\_\_\_\_  
Dwight French – Administrator

\_\_\_\_\_  
Date

Mail signed Agreement to:

Stacy Phillips  
Oregon Water Resources Department  
725 Summer Street NE, Suite A  
Salem, OR 97301-1266

## TOWN OF LAKEVIEW RA R11-504-25 T-14458

Review Step						
Front Desk Staff receipts received AA funds						
Transfer Support process Application						
Administrator signs AA						
NRS 1 Support enters workflow record in WRIS and updates RA spreadsheet						
NRS 2 completes initial review of file for deficiencies						
NRS 2 consults with Analyst and/or Manager						
NRS 2 writes and sends deficiency ltr (email and hard copy)						
NRS 2 addresses correspondence from app/agent regarding deficiencies						
Watermaster completes review						
Groundwater completes review						
NRS 2 completes DPD, PN, and RR						
Transfer staff peer reviews DPD, PN, RR						
Transfer Analyst completes policy check at DPD stage						
NRS 2 sends DPD to app/agent by email and/or mail						
NRS 2 completes PD						
Transfer Staff peer reviews PD						
Transfer Analyst peer reviews PD						
Data Center reviews PD AND RR: (RR where applicable)						
Transfer Analyst completes peer review of PN review for newspaper noticing						
Transfer Support requests newspaper quote for PN publishing						
NRS 2 sends publishing fee request to applicant						
Transfer Support processes fee and newspaper publishing						
Transfer Support processes public notice (dept notice)						
Administrator signs PD						
NRS 2 completes FO						
Transfer Staff peer reviews FO						
Transfer Analyst peer reviews FO						
Administrator signs FO						
Transfer Support issues FO, updates WRIS, copy to file, record markings, and sends hard copy						
NRS 1 closes out RA Contract						
TOTAL ESTIMATED HOURS			58.56			
					TOTAL	\$3,745.21



**STATE OF OREGON  
WATER RESOURCES DEPARTMENT**

725 Summer St. N.E. Ste. A

SALEM, OR 97301-4172

(503) 986-0900 / (503) 986-0904 (fax)

RECEIPT # **142888**

INVOICE # \_\_\_\_\_

RECEIVED FROM: Town of Clatskanie

BY: Oregon

CASH: ☐ CHECK: # 22331 OTHER: (IDENTIFY) ☐

APPLICATION	
PERMIT	
TRANSFER	<u>T-14458</u>

TOTAL REC'D \$ 125.00

**1083 TREASURY 4170 WRD MISC CASH ACCT**

0407 COPIES	<u>47124</u>	<u>Transfer Reimbursement</u>	\$
<u>0412</u> OTHER:	(IDENTIFY)	<u>R11504-25</u>	\$ <u>125.00</u>
0243 I/S Lease		0244 Muni Water Mgmt. Plan	
		0245 Cons. Water	

**4270 WRD OPERATING ACCT**

**MISCELLANEOUS**

0407 COPY & TAPE FEES	\$
0410 RESEARCH FEES	\$
0408 MISC REVENUE: (IDENTIFY)	\$
TC162 DEPOSIT LIAB. (IDENTIFY)	\$
0240 EXTENSION OF TIME	\$

**WATER RIGHTS:**

0201 SURFACE WATER	EXAM FEE	0202	RECORD FEE
0203 GROUND WATER	\$	0204	\$
0205 TRANSFER	\$		

**WELL CONSTRUCTION**

0218 WELL DRILL CONSTRUCTOR	EXAM FEE	0219	LICENSE FEE
LANDOWNER'S PERMIT	\$	0220	\$

OTHER (IDENTIFY) \_\_\_\_\_

**0536 TREASURY 0437 WELL CONST. START FEE**

0211 WELL CONST START FEE	\$	CARD#	
0210 MONITORING WELLS	\$	CARD#	

OTHER (IDENTIFY) \_\_\_\_\_

**0607 TREASURY 0467 HYDRO ACTIVITY LIC NUMBER**

0233 POWER LICENSE FEE (FW/WRD)	\$
0231 HYDRO LICENSE FEE (FW/WRD)	\$
HYDRO APPLICATION	\$

**RECEIVED  
OVER THE COUNTER**

**TREASURY OTHER / RDX**

FUND \_\_\_\_\_ TITLE \_\_\_\_\_

OBJ. CODE \_\_\_\_\_ VENDOR # \_\_\_\_\_

DESCRIPTION \_\_\_\_\_ \$ \_\_\_\_\_

RECEIPT: **142888**

DATED: 5-10-24

BY: B



OREGON WATER RESOURCES DEPARTMENT  
TRANSFER REIMBURSEMENT AUTHORITY  
ESTIMATE APPLICATION



ORS 536.055 authorizes the Oregon Water Resources Department to expedite or enhance regulatory processes voluntarily requested under the agreement.

**Please contact Transfer Staff before submitting this request, as the application fee of \$125.00 per request is non-refundable.**

**Checks submitted for this application must be separate from Transfer fees.**

**The purpose of this application is to obtain estimates of the cost and time required to process a Transfer Application Request. There is a non-refundable application fee of \$125.00 per request.**

REQUEST	TYPE	FILE NUMBER
<input checked="" type="checkbox"/>	Transfer Application	Transfer Number <b>7-14438</b>

	Applicant Information	Applicant's Representative/Contact
Name:	Town of Lakeview	
Address:	525 North 1 <sup>st</sup> Street	
	Lakeview, OR 97630	
Phone:	541-947-2020	
Fax:		
E-Mail Address:	specialprojects@townoflakeview.org	

By signing this application, I understand:

- That upon receipt of my non-refundable application fee of **\$125.00**, OWRD will, within fourteen (14) days, notify me in writing of the estimate of costs and time frame for the expedited service.
- That this fee covers the reimbursement authority staff to evaluate and provide the estimate for processing of the request.
- That upon receiving the estimate, I may agree or decline to enter into a formal contract to pay the estimated cost in advance to initiate the expedited service.
- That an incomplete or inaccurate application may delay the process and increase the cost to process my request.
- That expedited processing does not guarantee a favorable review of my request.

I certify that I am the (check one):

☒ Applicant ☐ Applicant's Representative ☐ Other (Please specify) \_\_\_\_\_

Name: Sean Petitmermet

Signature: \_\_\_\_\_

Send completed Application and payment to:  
Oregon Water Resources Department  
Transfer Reimbursement Authority Program  
725 Summer St. NE, Suite A  
Salem, OR 97301-1271

Received by OWRD  
MAY 10 2024  
Salem, OR

OWRD USE ONLY: Reimbursement Authority Number: R11-**504**-25





# Oregon

Tina Kotek, Governor

## Water Resources Department

North Mall Office Building

725 Summer St NE, Suite A

Salem, OR 97301

Phone 503 986-0900

Fax 503 986-0904

May 16, 2024

Town of Lakeview

525 N 1st St.

Lakeview, OR 97630

Reference: Application T-14458

On May 10, 2024, the Department received your water right Permanent Transfer Application. The application was accompanied by \$7960.00. Receipt number 142887 is enclosed.

By copy of this letter, we are asking the Watermaster for a report regarding the potential for injury to existing water rights which may be caused by the requested change. A review form will also be sent to our groundwater staff to determine whether the proposed well accesses the same source of water as the original well.

This application may require publication of a notice for two consecutive weeks in a newspaper with general circulation in the area where the water right is located. If it is determined that newspaper notice will be required, the Department will prepare the notice and notify you of the cost. You will be responsible for submitting payment to the Department prior to publication of the notice.

Except as provided under ORS 540.510(3) for municipalities, you may not use water from the new point of appropriation until a final order approving the transfer application has been issued by the Department. In order to avoid any possible forfeiture of the water right, you should continue to use the water as described by your existing water right.

If the land is sold before the application is approved, the buyer's consent to the application will be required unless a recorded deed or other legal document clearly established that the water right was not conveyed in the sale.

Refer to the following page for a chart showing the steps and expected timelines for the processing of your application.

If you have any questions, please contact the Transfer Section at (503) 986-0935.

Cc: Watermaster Dist. #12, Matt A. Anderson (*via email*)  
Adkins Engineering and Surveying, Agent  
Lake County Planning Department, Local Government

Enclosure



**STATE OF OREGON  
WATER RESOURCES DEPARTMENT**

RECEIPT # **142887**

725 Summer St. N.E. Ste. A  
SALEM, OR 97301-4172  
(503) 986-0900 / (503) 986-0904 (fax)

INVOICE # \_\_\_\_\_

RECEIVED FROM: Town of Lakeview  
BY: Oregon

APPLICATION	
PERMIT	
TRANSFER	T-14458

CASH: ☐ CHECK: # 22337 ☒ OTHER: (IDENTIFY) ☐

TOTAL REC'D \$ 7,960.00

**1083 TREASURY 4170 WRD MISC CASH ACCT**

0407 COPIES \$  
OTHER: (IDENTIFY) \$

0243 I/S Lease 0244 Muni Water Mgmt. Plan 0245 Cons. Water

**4270 WRD OPERATING ACCT**

**MISCELLANEOUS**

0407 COPY & TAPE FEES \$  
0410 RESEARCH FEES \$  
0408 MISC REVENUE: (IDENTIFY) \$  
TC162 DEPOSIT LIAB. (IDENTIFY) \$  
0240 EXTENSION OF TIME \$

**WATER RIGHTS:**

0201 SURFACE WATER \$  
0203 GROUND WATER \$  
0205 TRANSFER \$

**WELL CONSTRUCTION**

0218 WELL DRILL CONSTRUCTOR \$  
LANDOWNER'S PERMIT \$

**EXAM FEE**

\$  
\$  
\$7,960.00

**EXAM FEE**

\$

**RECORD FEE**

0202 \$  
0204 \$

**LICENSE FEE**

0219 \$  
0220 \$

**0536 TREASURY 0437 WELL CONST. START FEE**

0211 WELL CONST START FEE \$  
0210 MONITORING WELLS \$

OTHER (IDENTIFY)

**0607 TREASURY 0467 HYDRO ACTIVITY LIC NUMBER**

0233 POWER LICENSE FEE (FW/WRD) \$  
0231 HYDRO LICENSE FEE (FW/WRD) \$  
HYDRO APPLICATION \$

**RECEIVED  
OVER THE COUNTER**

**TREASURY OTHER / RDX**

FUND \_\_\_\_\_ TITLE \_\_\_\_\_  
OBJ. CODE \_\_\_\_\_ VENDOR # \_\_\_\_\_  
DESCRIPTION \_\_\_\_\_ \$

RECEIPT: **142887**

DATED: 5/10/24

BY: [Signature]

# Application for Permanent Water Right Transfer



Oregon Water Resources Department  
725 Summer Street NE, Suite A  
Salem, Oregon 97301-1266  
(503) 986-0900  
www.oregon.gov/OWRD

## Part 1 of 5 – Minimum Requirements Checklist

**This transfer application will be returned if Parts 1 through 5 and all required attachments are not completed and included.**

For questions, please call (503) 986-0900, and ask for Transfer Section.

Check all items included with this application. (N/A = Not Applicable)

- ☒ Part 1 – Completed Minimum Requirements Checklist.
- ☒ Part 2 – Completed Transfer Application Map Checklist.
- ☒ Part 3 – Application Fee, payable by check to the Oregon Water Resources Department, and completed Fee Worksheet, page 3. Try the new online fee calculator at:  
[http://apps.wrd.state.or.us/apps/misc/wrd\\_fee\\_calculator](http://apps.wrd.state.or.us/apps/misc/wrd_fee_calculator).
- ☒ Part 4 – Completed Applicant Information and Signature.
- ☒ Part 5 – Information about Water Rights to be Transferred: **How many water rights are to be transferred? 7** List them here: **Certificates 22857, 50821, 56752, 62737, 90394, 91447, and 91733**

Please include a separate Part 5 for each water right. (See instructions on page 6)

**NOTE: A separate transfer application is required for each water right unless the criteria in OAR 690-380-3220 are met.**

Received by OWRD

### Attachments:

MAY 10 2024

- ☒ Completed Transfer Application Map.
- ☒ Completed Evidence of Use Affidavit and supporting documentation. Salem, OR
- ☐ ☒ N/A Affidavit(s) of Consent from Landowner(s) (if the applicant does not own the land the water right is on.)
- ☐ ☒ N/A Supplemental Form D – For water rights served by or issued in the name of an irrigation district. Complete when the transfer applicant is not the irrigation district.
- ☒ ☐ N/A Oregon Water Resources Department's Land Use Information Form with approval and signature from each local land use authority in which water is to be diverted, conveyed, and/or used. Not required if water is to be diverted, conveyed, and/or used only on federal lands or if all of the following apply: a) a change in place of use only, b) no structural changes, c) the use of water is for irrigation only, and d) the use is located within an irrigation district or an exclusive farm use zone.
- ☒ ☐ N/A Water Well Report/Well Log for changes in point(s) of appropriation (well(s)) or additional point(s) of appropriation.
- ☐ ☒ N/A Geologist Report for a change from a surface water point of diversion to a ground water point of appropriation (well), if the proposed well is more than 500' from the surface water source and more than 1000' upstream or downstream from the point of diversion. See OAR 690-380-2130 for requirements and applicability.

### (For Staff Use Only)

#### WE ARE RETURNING YOUR APPLICATION FOR THE FOLLOWING REASON(S):

- |  |  |
|--|--|
| <input type="checkbox"/> Application fee not enclosed/insufficient | <input type="checkbox"/> Map not included or incomplete                  |
| <input type="checkbox"/> Land Use Form not enclosed or incomplete  | <input type="checkbox"/> Evidence of Use Form not enclosed or incomplete |
| <input type="checkbox"/> Additional signature(s) required          | <input type="checkbox"/> Part _____ is incomplete                        |

Other/Explanation \_\_\_\_\_

Staff: \_\_\_\_\_ 503- \_\_\_\_\_ Date: \_\_\_\_/\_\_\_\_/\_\_\_\_

MAY 10 2024

**Part 2 of 5 – Transfer Application Map**

**Your transfer application will be returned if any of the map requirements listed below are not met.**

**Please be sure that the transfer application map you submit includes all the required items and matches the existing water right map. Check all boxes that apply.**

- ☒ ☐ N/A Certified Water Right Examiner (CWRE) Stamp and Original Signature. For a list of CWREs, see [http://apps.wrd.state.or.us/apps/wr/cwre\\_license\\_view/](http://apps.wrd.state.or.us/apps/wr/cwre_license_view/). CWRE stamp and signature are not required for substitutions.
- ☒ ☐ N/A If more than three water rights are involved, separate maps are needed for each water right.
- ☒ Permanent quality printed with dark ink on good quality paper.
- ☒ The size of the map can be 8½ x 11 inches, 8½ x 14 inches, 11 x 17 inches, or up to 30 x 30 inches. For 30 x 30 inch maps, one extra copy is required.
- ☒ A north arrow, a legend, and scale.
- ☒ The scale of the map must be: 1 inch = 400 feet, 1 inch = 1,320 feet, the scale of the Final Proof/Claim of Beneficial Use Map (the map used when the permit was certificated), the scale of the county assessor map if the scale is not smaller than 1 inch = 1,320 feet, or a scale that has been pre-approved by the Department.
- ☒ Township, Range, Section, ¼ ¼, DLC, Government Lot, and other recognized public land survey lines.
- ☒ Tax lot boundaries (property lines) are required. Tax lot numbers are recommended.
- ☒ Major physical features including rivers and creeks showing direction of flow, lakes and reservoirs, roads, and railroads.
- ☒ Major water delivery system features from the point(s) of diversion/appropriation such as main pipelines, canals, and ditches.
- ☒ Existing place of use that includes separate hachuring for each water right, priority date, and use including number of acres in each quarter-quarter section, government lot, or in each quarter-quarter section as projected within government lots, donation land claims, or other recognized public land survey subdivisions. If less than the entirety of the water right is being changed, a separate hachuring is needed for lands left unchanged.
- ☒ ☐ N/A Proposed place of use that includes separate hachuring for each water right, priority date, and use including number of acres in each quarter-quarter section, government lot, or in each quarter-quarter section as projected within government lots, donation land claims, or other recognized public land survey subdivisions.
- ☒ Existing point(s) of diversion or well(s) with distance and bearing or coordinates from a recognized survey corner. This information can be found in your water right certificate or permit.
- ☒ ☐ N/A If you are proposing a change in point(s) of diversion or well(s), show the proposed location and label it clearly with distance and bearing or coordinates. If GPS coordinates are used, latitude-longitude coordinates may be expressed as either degrees-minutes-seconds with at least one digit after the decimal (example – 42°32'15.5") or degrees-decimal with five or more digits after the decimal (example – 42.53764°).



### Part 3 of 5 – Fee Worksheet

FEE WORKSHEET for PERMANENT TRANSFER (except Substitution)			
1	Base Fee (includes one type of change to one water right for up to 1 cfs)	1	\$1,360
Types of change proposed: <input type="checkbox"/> Place of Use <input type="checkbox"/> Character of Use <input checked="" type="checkbox"/> Point of Diversion/Appropriation Number of above boxes checked = <u>1 (2a)</u> Subtract 1 from the number in line 2a = <u>0 (2b)</u> If only one change, this will be 0		Received by OWRD MAY 10 2024 Salem, OR	
2	Multiply line 2b by \$1090 and enter »	2	\$0
3	Number of water rights included in transfer <u>7 (3a)</u> Subtract 1 from the number in 3a above: <u>6 (3b)</u> If only one water right this will be 0 Multiply line 3b by \$610 and enter »	3	\$3,660
4	Do you propose to add or change a well, or change from a surface water POD to a well? <input type="checkbox"/> No: enter 0 <input checked="" type="checkbox"/> Yes: enter \$480 for the 1 <sup>st</sup> well to be added or changed <u>\$480 (4a)</u> Do you propose to add or change additional wells? <input type="checkbox"/> No: enter 0 <input checked="" type="checkbox"/> Yes: multiply the number of additional wells by \$410 <u>\$2,460 (4b)</u> Add line 4a to line 4b and enter »	4	\$2,940
5	Do you propose to change the place of use or character of use? <input checked="" type="checkbox"/> No: enter 0 on line 5 <input type="checkbox"/> Yes: enter the cfs for the portions of the rights to be transferred (see below*): _____ (5a) Subtract 1.0 from the number in 5a above: _____ (5b) If 5b is 0 or less, enter 0 on line 5 » If 5b is greater than 0, round up to the nearest whole number: _____ (5c) and multiply 5c by \$410, then enter on line 5 »	5	\$0
6	Add entries on lines 1 through 5 above » » » » » » » » » » Subtotal:	6	\$7,960
7	Is this transfer: <input type="checkbox"/> necessary to complete a project funded by the Oregon Watershed Enhancement Board (OWEB) under ORS 541.932? <input type="checkbox"/> endorsed in writing by ODFW as a change that will result in a net benefit to fish and wildlife habitat? If one or more boxes is checked, multiply line 6 by 0.5 and enter on line 7 » If no box is applicable, enter 0 on line 7 »	7	\$0
8	Subtract line 7 from line 6 » <b>Transfer Fee:</b>	8	<b>\$7,960</b>

\*Example for Line 5a calculation to transfer 45.0 acres of Primary Certificate 12345 (total 1.25 cfs for 100 acres) and 45.0 acres of Supplemental Certificate 87654 (1/80 cfs per acre) on the same land:

1. For irrigation calculate cfs for each water right involved as follows:
  - a. Divide total authorized cfs by total acres in the water right (for C12345, 1.25 cfs ÷ 100 ac); then multiply by the number of acres to be transferred to get the transfer cfs (x 45 ac = 0.56 cfs).
  - b. If the water right certificate does not list total cfs, but identifies the allowable use as 1/40 or 1/80 of a cfs per acre; multiply number of acres proposed for change by either 0.025 (1/40) or 0.0125 (1/80). (For C87654, 45.0 ac x 0.0125 cfs/ac = 0.56 cfs)
2. Add cfs for the portions of water rights on all the land included in the transfer; however **do not count cfs for supplemental rights on acreage for which you have already calculated the cfs fee for the primary right on the same land**. The fee should be assessed only once for each "on the ground" acre included in the transfer. (In this example, blank 5a would be only 0.56 cfs, since both rights serve the same 45.0 acres. Blank 5b would be 0 and Line 5 would then also become 0).

FEE WORKSHEET for SUBSTITUTION			
1	Base Fee (includes change to one well)	1	\$990.00
	Number of wells included in substitution _____ (2a) Subtract 1 from the number in 2a above: _____ (2b) <i>If only one well this will be 0</i>		
2	Multiply line 2b by \$480 and enter » » » » » » » » » » » » » » »	2	
3	Add entries on lines 1 through 2 above » » » » » » <b>Fee for Substitution:</b>	3	

## Part 4 of 5 – Applicant Information and Signature

### Applicant Information

APPLICANT/BUSINESS NAME <b>Town of Lakeview</b>			PHONE NO. <b>541-947-2020</b>	ADDITIONAL CONTACT NO.
ADDRESS <b>525 North 1<sup>st</sup> Street</b>				FAX NO.
CITY <b>Lakeview</b>	STATE <b>OR</b>	ZIP <b>97630</b>	E-MAIL <b>specialprojects@townoflakeview.org</b>	
<b>BY PROVIDING AN E-MAIL ADDRESS, CONSENT IS GIVEN TO RECEIVE ALL CORRESPONDENCE FROM THE DEPARTMENT ELECTRONICALLY. COPIES OF THE FINAL ORDER DOCUMENTS WILL ALSO BE MAILED.</b>				

**Agent Information** – The agent is authorized to represent the applicant in all matters relating to this application.

AGENT/BUSINESS NAME <b>Adkins Engineering &amp; Surveying, Inc.</b>			PHONE NO. <b>541-884-4666</b>	ADDITIONAL CONTACT NO.
ADDRESS <b>1435 Esplanade Ave.</b>				FAX NO.
CITY <b>Klamath Falls</b>	STATE <b>OR</b>	ZIP <b>97601</b>	E-MAIL <b>dscalas@adkinsengineering.com</b>	
<b>BY PROVIDING AN E-MAIL ADDRESS, CONSENT IS GIVEN TO RECEIVE ALL CORRESPONDENCE FROM THE DEPARTMENT ELECTRONICALLY. COPIES OF THE FINAL ORDER DOCUMENTS WILL ALSO BE MAILED.</b>				

Explain in your own words what you propose to accomplish with this transfer application, and why:  
The applicant is proposing to add additional wells to the municipal, quasi-municipal, and domestic water rights owned by the Town of Lakeview. This will allow the Town to use any of their authorized wells for each of their water rights.

If you need additional space, continue on a separate piece of paper and attach to the application as "Attachment 1".

### Check One Box

- ☒ By signing this application, I understand that, upon receipt of the draft preliminary determination and prior to Department approval of the transfer, I will be required to provide landownership information and evidence that I am authorized to pursue the transfer as identified in OAR 690-380-4010(5); **OR**
- ☐ I affirm the applicant is a municipality as defined in ORS 540.510(3)(b) and that the right is in the name of the municipality or a predecessor; **OR**
- ☐ I affirm the applicant is an entity with the authority to condemn property and is acquiring by condemnation the property to which the water right proposed for transfer is appurtenant and have supporting documentation.

Received by OWRD


MAY 10 2024


Salem, OR

By my signature below, I confirm that I understand:

- Prior to Department approval of the transfer application, I may be required to submit payment to the Department for publication of a notice in a newspaper with general circulation in the area where the water right is located, once per week for two consecutive weeks. If more than one qualifying newspaper is available, I suggest publishing the notice in the following newspaper: Lake County Examiner.
- Amendments to the application may only be made in response to the Department's Draft Preliminary Determination (DPD). The applicant will have a period of at least 30 days to amend the application to address any issues identified by the Department in the DPD, or to withdraw the application. Note that amendments may be subject to additional fees, pursuant to ORS 536.050.
- Failure to complete an approved change in place of use and/or change in character of use, will result in loss of the water right (OAR 690-380-6010).
- Refunds may only be granted upon request and, as set forth in ORS 536.050(4)(a), if the Director determines that a refund of all or part of a fee is appropriate in the interests of fairness to the public or necessary to correct an error of the Department.

I (we) affirm that the information contained in this application is true and accurate.



  
Applicant signature

SEAN PETITMERMET  
Print Name (and Title if applicable)

4-29-24  
Date

Is the applicant the sole owner of the land on which the water right, or portion thereof, proposed for transfer is located? ☒ Yes ☐ No\*

*\*If NO, include signatures of all deeded landowners (and mailing and/or e-mail addresses if different than the applicant's) or attach affidavits of consent (and mailing and/or e-mail addresses) from all landowners or individuals/entities to which the water right(s) were conveyed.*

Check the following boxes that apply:

- ☒ The applicant is responsible for completion of change(s). Notices and correspondence should continue to be sent to the applicant.
- ☐ The receiving landowner will be responsible for completing the proposed change(s) after the final order is issued. Copies of notices and correspondence should be sent to this landowner.
- ☐ Both the receiving landowner and applicant will be responsible for completion of change(s). Copies of notices and correspondence should be sent to this landowner and the applicant.

At this time, are the lands in this transfer application in the process of being sold? ☐ Yes ☒ No

If YES, and you know who the new landowner will be, please complete the receiving landowner information table below. If you do not know who the new landowner will be, then a request for assignment will have to be filed for at a later date.

If a property sells, the certificated water right(s) located on the land belong to the new owner, unless a sale agreement or other document states otherwise. For more information see:

[https://www.oregon.gov/owrd/WRDFormsPDF/Transfer\\_Property\\_Transactions.pdf](https://www.oregon.gov/owrd/WRDFormsPDF/Transfer_Property_Transactions.pdf)

RECEIVING LANDOWNER NAME			PHONE NO.	ADDITIONAL CONTACT NO.
ADDRESS			FAX NO.	
CITY	STATE	ZIP	E-MAIL	
Describe any special ownership circumstances:				
The confirming Certificate shall be issued in the name of: <input type="checkbox"/> Applicant <input type="checkbox"/> Receiving Landowner				

Received by OWRD

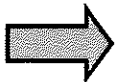


☐ Check here if any of the water rights proposed for transfer are or will be located within or served by an irrigation or other water district. (Tip: Complete and attach Supplemental Form D.)

IRRIGATION DISTRICT NAME	ADDRESS	
CITY	STATE	ZIP

☐ Check here if water for any of the rights supplied under a water service agreement or other contract for stored water with a federal agency or other entity.

ENTITY NAME	ADDRESS	
CITY	STATE	ZIP



To meet State Land Use Consistency Requirements, you must list all county, city, municipal corporation, or tribal governments within whose jurisdiction water will be diverted, conveyed or used.

ENTITY NAME <b>Lake County Planning Department</b>	ADDRESS <b>513 Center Street</b>	
CITY <b>Lakeview</b>	STATE <b>OR</b>	CITY <b>Lakeview</b>

Received by OWRD

MAY 10 2024

Salem, OR

## Part 5 of 5 – Water Right Information

Received by OWRD

CERTIFICATE # **22857**

MAY 10 2024

### Description of Water Delivery System

System capacity: **1.54** cubic feet per second (cfs)

Salem, OR

Describe the current water delivery system or the system that was in place at some time within the last five years. Include information on the pumps, canals, pipelines, and sprinklers used to divert, convey, and apply the water at the authorized place of use.

**See the attached maps for the current water delivery system.**

**Table 1. Location of Authorized and Proposed Point(s) of Diversion (POD) or Appropriation (POA)**

(Note: If the POD/POA name is not specified on the certificate, assign it a name or number here.)

POD/POA Name or Number	Is this POD/POA Authorized on the Certificate or Is it Proposed?	If POA, OWRD Well Log ID# (or Well ID Tag # L-___)	Twp		Rng		Sec	¼ ¼		Tax Lot, DLC or Gov't Lot	Measured Distances (from a recognized survey corner)
Well 2	<input checked="" type="checkbox"/> Authorized <input type="checkbox"/> Proposed	LAKE 2502	39	S	20	E	16	NE	SE	1200	2550' North & 890' West of the Southeast Corner of Section 16
Well 10	<input type="checkbox"/> Authorized <input checked="" type="checkbox"/> Proposed	N/A	39	S	20	E	16	SE	NE	300	399' North & 747' West of the East 1/4 Corner of Section 16
Well 6	<input type="checkbox"/> Authorized <input checked="" type="checkbox"/> Proposed	LAKE 3017	39	S	20	E	16	SW	NW	100	1680' South & 290' East of the Northwest Corner of Section 16
Well 7	<input type="checkbox"/> Authorized <input checked="" type="checkbox"/> Proposed	LAKE 2496	39	S	20	E	16	NW	NW	201	510' South & 230' East of the Northwest Corner of Section 16
North Well	<input type="checkbox"/> Authorized <input checked="" type="checkbox"/> Proposed	LAKE 50703	38	S	20	E	32	SE	SE	903	190' North & 1260' West of the Southeast Corner of Section 32
Well 9	<input type="checkbox"/> Authorized <input checked="" type="checkbox"/> Proposed	LAKE 52105	39	S	20	E	16	NW	NE	2600	760' South & 1390' West of the Northeast Corner of Section 16
Well 1	<input type="checkbox"/> Authorized <input checked="" type="checkbox"/> Proposed	LAKE 2472	39	S	20	E	15	NW	SW	100	2590' North & 30' East of the Southwest Corner of Section 15

Check all type(s) of change(s) proposed below (change "CODES" are provided in parentheses):

- |  |  |
|--|--|
| <input type="checkbox"/> Place of Use (POU)                            | <input type="checkbox"/> Supplemental Use to Primary Use (S to P)            |
| <input type="checkbox"/> Character of Use (USE)                        | <input type="checkbox"/> Point of Appropriation/Well (POA)                   |
| <input type="checkbox"/> Point of Diversion (POD)                      | <input checked="" type="checkbox"/> Additional Point of Appropriation (APOA) |
| <input type="checkbox"/> Additional Point of Diversion (APOD)          | <input type="checkbox"/> Substitution (SUB)                                  |
| <input type="checkbox"/> Surface Water POD to Ground Water POA (SW/GW) | <input type="checkbox"/> Government Action POD (GOV)                         |

Will all of the proposed changes affect the entire water right?

- ☒ Yes Complete only the Proposed ("to" or "on" lands) section of Table 2 on the next page. Use the "CODES" listed above to describe the proposed changes.
- ☐ No Complete all of Table 2 to describe the portion of the water right to be changed.

Received by OWRD

MAY 10 2024

Salem, OR

Please use and attach additional pages of Table 2 as needed.  
See page 6 for instructions.

Do you have questions about how to fill-out the tables?  
Contact the Department at 503-986-0900 and ask for Transfer Staff.

**Table 2. Description of Changes to Water Right Certificate # 22857**

List the change proposed for the acreage in each ¼ ¼. If more than one change is proposed, specify the acreage associated with each change.  
If there is more than one POD/POA involved in the proposed changes, specify the acreage associated with each POD/POA.

AUTHORIZED (the "from" or "off" lands) The listing that appears on the certificate BEFORE PROPOSED CHANGES List only that part or portion of the water right that will be changed.										Proposed Changes (see "CODES" from previous page)	PROPOSED (the "to" or "on" lands) The listing as it would appear AFTER PROPOSED CHANGES are made.											
Twp	Rng	Sec	¼ ¼	Tax Lot	Gvt Lot or DLC	Acres	Type of USE listed on Certificate	POD(s) or POA(s) (name or number from Table 1)	Priority Date		Twp	Rng	Sec	¼ ¼	Tax Lot	Gvt Lot or DLC	Acres	New Type of USE	POD(s)/ POA(s) to be used (from Table 1)	Priority Date		
										APOA	39	S	20	E 10	NW	NW		0	Municipal	Wells 1, 2, 6, 7, 9, North Well, & Well 10	1949	
										APOA	39	S	20	E 10	NE	NW		0	Municipal	Wells 1, 2, 6, 7, 9, North Well, & Well 10	1949	
										APOA	39	S	20	E 10	SW	NW		0	Municipal	Wells 1, 2, 6, 7, 9, North Well, & Well 10	1949	
										APOA	39	S	20	E 10	SE	NW		0	Municipal	Wells 1, 2, 6, 7, 9, North Well, & Well 10	1949	
										APOA	39	S	20	E 10	SW	NE		0	Municipal	Wells 1, 2, 6, 7, 9, North Well, & Well 10	1949	
										APOA	39	S	20	E 15	NW	NE		0	Municipal	Wells 1, 2, 6, 7, 9, North Well, & Well 10	1949	
										APOA	39	S	20	E 15	SW	NE		0	Municipal	Wells 1, 2, 6, 7, 9, North Well, & Well 10	1949	
										APOA	39	S	20	E 15	NE	NW		0	Municipal	Wells 1, 2, 6, 7, 9, North Well, & Well 10	1949	
										APOA	39	S	20	E 15	NW	NW		0	Municipal	Wells 1, 2, 6, 7, 9, North Well, & Well 10	1949	
										APOA	39	S	20	E 15	SE	NW		0	Municipal	Wells 1, 2, 6, 7, 9, North Well, & Well 10	1949	
TOTAL ACRES:											TOTAL ACRES:						0					



Received by OWRD

MAY 10 2024

Salem, OR

AUTHORIZED (the "from" or "off" lands) The listing that appears on the certificate BEFORE PROPOSED CHANGES List only that part or portion of the water right that will be changed.										Proposed Changes (see "CODES" from previous page)	PROPOSED (the "to" or "on" lands) The listing as it would appear AFTER PROPOSED CHANGES are made.											
Twp	Rng	Sec	¼ ¼	Tax Lot	Gvt Lot or DLC	Acres	Type of USE listed on Certificate	POD(s) or POA(s) (name or number from Table 1)	Priority Date		Twp	Rng	Sec	¼ ¼	Tax Lot	Gvt Lot or DLC	Acres	New Type of USE	POD(s)/ POA(s) to be used (from Table 1)	Priority Date		
										APOA	39	S	20	E	15	SW	NW		0	Municipal	Wells 1, 2, 6, 7, 9, North Well, & Well 10	1949
										APOA	39	S	20	E	15	NW	SE		0	Municipal	Wells 1, 2, 6, 7, 9, North Well, & Well 10	1949
										APOA	39	S	20	E	15	SW	SE		0	Municipal	Wells 1, 2, 6, 7, 9, North Well, & Well 10	1949
										APOA	39	S	20	E	15	NE	SW		0	Municipal	Wells 1, 2, 6, 7, 9, North Well, & Well 10	1949
										APOA	39	S	20	E	15	NW	SW		0	Municipal	Wells 1, 2, 6, 7, 9, North Well, & Well 10	1949
										APOA	39	S	20	E	15	SE	SW		0	Municipal	Wells 1, 2, 6, 7, 9, North Well, & Well 10	1949
										APOA	39	S	20	E	15	SW	SW		0	Municipal	Wells 1, 2, 6, 7, 9, North Well, & Well 10	1949
										APOA	39	S	20	E	16	NE	NE		0	Municipal	Wells 1, 2, 6, 7, 9, North Well, & Well 10	1949
										APOA	39	S	20	E	16	NW	NE		0	Municipal	Wells 1, 2, 6, 7, 9, North Well, & Well 10	1949
										APOA	39	S	20	E	16	SE	NE		0	Municipal	Wells 1, 2, 6, 7, 9, North Well, & Well 10	1949
										APOA	39	S	20	E	16	SW	NE		0	Municipal	Wells 1, 2, 6, 7, 9, North Well, & Well 10	1949
										APOA	39	S	20	E	16	NE	SE		0	Municipal	Wells 1, 2, 6, 7, 9, North Well, & Well 10	1949
										APOA	39	S	20	E	16	SE	SE		0	Municipal	Wells 1, 2, 6, 7, 9, North Well, & Well 10	1949
										APOA	39	S	20	E	21	NE	NE		0	Municipal	Wells 1, 2, 6, 7, 9, North Well, & Well 10	1949
										APOA	39	S	20	E	22	NW	NW		0	Municipal	Wells 1, 2, 6, 7, 9, North Well, & Well 10	1949
										APOA	39	S	20	E	22	NE	NW		0	Municipal	Wells 1, 2, 6, 7, 9, North Well, & Well 10	1949
TOTAL ACRES:											TOTAL ACRES:										0	

Received by OWRD

MAY 10 2024

Salem, OR

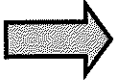
AUTHORIZED (the "from" or "off" lands) The listing that appears on the certificate BEFORE PROPOSED CHANGES List only that part or portion of the water right that will be changed.											Proposed Changes (see "CODES" from previous page)	PROPOSED (the "to" or "on" lands) The listing as it would appear AFTER PROPOSED CHANGES are made.														
Twp	Rng	Sec	¼ ¼	Tax Lot	Gvt Lot or DLC	Acres	Type of USE listed on Certificate	POD(s) or POA(s) (name or number from Table 1)	Priority Date	Twp		Rng	Sec	¼ ¼	Tax Lot	Gvt Lot or DLC	Acres	New Type of USE	POD(s)/ POA(s) to be used (from Table 1)	Priority Date						
EXAMPLE																										
2	S	9	E	15	NE	NW	100		15.0	Irrigation	POD #1 POD #2	1901	POU/POD	2	S	9	E	1	NW	NW	500	1	10.0		POD #5	1901
														2	S	9	E	2	SW	NW	500		5.0		POD #6	1901
													APOA	39	S	20	E	22	SW	NW			0	Municipal	Wells 1, 2, 6, 7, 9, North Well, & Well 10	1949
													APOA	39	S	20	E	22	SE	NW			0	Municipal	Wells 1, 2, 6, 7, 9, North Well, & Well 10	1949
													APOA	39	S	20	E	22	NW	NE			0	Municipal	Wells 1, 2, 6, 7, 9, North Well, & Well 10	1949
													APOA	39	S	20	E	22	SW	NE			0	Municipal	Wells 1, 2, 6, 7, 9, North Well, & Well 10	1949
TOTAL ACRES:												TOTAL ACRES:														

Additional remarks: \_\_\_\_\_.

**For Place of Use or Character of Use Changes**

Are there other water right certificates, water use permits or ground water registrations associated with the "from" or the "to" lands? ☒ Yes ☐ No

If YES, list the certificate, water use permit, or ground water registration numbers: **Certificates 20229, 27660, 50821, 56752, 62737, 91447, 91733. Permits G-17029, and G-17102.**



Pursuant to ORS 540.510, any "layered" water use such as an irrigation right that is supplemental to a primary right proposed for transfer must be included in the transfer or be cancelled. Any change to a ground water registration must be filed separately in a ground water registration modification application.

**For Substitution** (ground water supplemental irrigation will be substituted for surface water primary irrigation)

Ground water supplemental Permit or Certificate # \_\_\_\_\_;

Surface water primary Certificate # \_\_\_\_\_.

Received by OWRD

MAY 10 2024

**For a change from Supplemental Irrigation Use to Primary Irrigation Use**

Identify the primary certificate to be cancelled. Certificate # \_\_\_\_\_

Salem, OR

**For a change in point(s) of appropriation (well(s)) or additional point(s) of appropriation:**

- ☒ Well log(s) are attached for each authorized and proposed well(s) that are clearly labeled and associated with the corresponding well(s) in Table 1 above and on the accompanying application map.

**Tip:** You may search for well logs on the Department's web page at:

[http://apps.wrd.state.or.us/apps/gw/well\\_log/Default.aspx](http://apps.wrd.state.or.us/apps/gw/well_log/Default.aspx)

**AND/OR**

- ☒ Describe the construction of the authorized and proposed well(s) in Table 3 for any wells that do not have a well log. For *proposed wells not yet constructed or built*, provide "a best estimate" for each requested information element in the table. The Department recommends you consult a licensed well driller, geologist, or certified water right examiner to assist with assembling the information necessary to complete Table 3.

**Table 3. Construction of Point(s) of Appropriation**

Any well(s) in this listing must be clearly tied to corresponding well(s) described in Table 1 and shown on the accompanying application map. Failure to provide the information will delay the processing of your transfer application until it is received. The information is necessary for the department to assess whether the proposed well(s) will access the same source aquifer as the authorized point(s) of appropriation (POA). The Department is prohibited by law from approving POA changes that do not access the same source aquifer.

Proposed or Authorized POA Name or Number	Is well already built? (Yes or No)	If an existing well: OWRD Well ID Tag No. L_____	Total well depth	Casing Diameter	Casing Intervals (feet)	Seal depth(s) (intervals)	Perforated or screened intervals (in feet)	Static water level of completed well (in feet)	Source aquifer (sand, gravel, basalt, etc.)	Well-specific rate (cfs or gpm). If less than full rate of water right
Well 10	No	N/A	400'	18"	0' – 200'	200'	200' – 400'	40'	Gray Sandy Clay	800 GPM



**CERTIFICATE # 50821**

**Description of Water Delivery System**

System capacity: **1.34** cubic feet per second (cfs)

Describe the current water delivery system or the system that was in place at some time within the last five years. Include information on the pumps, canals, pipelines, and sprinklers used to divert, convey, and apply the water at the authorized place of use.

**See the attached maps for the current water delivery system.**

**Table 1. Location of Authorized and Proposed Point(s) of Diversion (POD) or Appropriation (POA)**

(Note: If the POD/POA name is not specified on the certificate, assign it a name or number here.)

POD/POA Name or Number	Is this POD/POA Authorized on the Certificate or is it Proposed?	If POA, OWRD Well Log ID# (or Well ID Tag # L-___)	Twp		Rng		Sec	¼ ¼		Tax Lot, DLC or Gov't Lot	Measured Distances (from a recognized survey corner)
Well 6	<input checked="" type="checkbox"/> Authorized <input type="checkbox"/> Proposed	LAKE 3017	39	S	20	E	16	SW	NW	100	1680' South & 290' East of the Northwest Corner of Section 16
Well 10	<input type="checkbox"/> Authorized <input checked="" type="checkbox"/> Proposed	N/A	39	S	20	E	16	SE	NE	300	399' North & 747' West of the East 1/4 Corner of Section 16
Well 2	<input type="checkbox"/> Authorized <input checked="" type="checkbox"/> Proposed	LAKE 2502	39	S	20	E	16	NE	SE	1200	2550' North & 890' West of the Southeast Corner of Section 16
Well 7	<input type="checkbox"/> Authorized <input checked="" type="checkbox"/> Proposed	LAKE 2496	39	S	20	E	16	NW	NW	201	510' South & 230' East of the Northwest Corner of Section 16
North Well	<input type="checkbox"/> Authorized <input checked="" type="checkbox"/> Proposed	LAKE 50703	38	S	20	E	32	SE	SE	903	190' North & 1260' West of the Southeast Corner of Section 32
Well 9	<input type="checkbox"/> Authorized <input checked="" type="checkbox"/> Proposed	LAKE 52105	39	S	20	E	16	NW	NE	2600	760' South & 1390' West of the Northeast Corner of Section 16
Well 1	<input type="checkbox"/> Authorized <input checked="" type="checkbox"/> Proposed	LAKE 2472	39	S	20	E	15	NW	SW	100	2590' North & 30' East of the Southwest Corner of Section 15

**Check all type(s) of change(s) proposed below (change "CODES" are provided in parentheses):**

- |  |  |
|--|--|
| <input type="checkbox"/> Place of Use (POU)                            | <input type="checkbox"/> Supplemental Use to Primary Use (S to P)            |
| <input type="checkbox"/> Character of Use (USE)                        | <input type="checkbox"/> Point of Appropriation/Well (POA)                   |
| <input type="checkbox"/> Point of Diversion (POD)                      | <input checked="" type="checkbox"/> Additional Point of Appropriation (APOA) |
| <input type="checkbox"/> Additional Point of Diversion (APOD)          | <input type="checkbox"/> Substitution (SUB)                                  |
| <input type="checkbox"/> Surface Water POD to Ground Water POA (SW/GW) | <input type="checkbox"/> Government Action POD (GOV)                         |

**Will all of the proposed changes affect the entire water right?**

- ☒ Yes Complete only the Proposed ("to" or "on" lands) section of Table 2 on the next page. Use the "CODES" listed above to describe the proposed changes.
- ☐ No Complete all of Table 2 to describe the portion of the water right to be changed.

Received by OWRD

MAY 10 2024

Salem, OR

Please use and attach additional pages of Table 2 as needed.  
See page 6 for instructions.

Do you have questions about how to fill-out the tables?  
Contact the Department at 503-986-0900 and ask for Transfer Staff.

**Table 2. Description of Changes to Water Right Certificate # 50821**

List the change proposed for the acreage in each ¼ ¼. If more than one change is proposed, specify the acreage associated with each change.  
If there is more than one POD/POA involved in the proposed changes, specify the acreage associated with each POD/POA.

AUTHORIZED (the "from" or "off" lands) The listing that appears on the certificate BEFORE PROPOSED CHANGES List only that part or portion of the water right that will be changed.											Proposed Changes (see "CODES" from previous page)	PROPOSED (the "to" or "on" lands) The listing as it would appear AFTER PROPOSED CHANGES are made.										
Twp	Rng	Sec	¼ ¼	Tax Lot	Gvt Lot or DLC	Acres	Type of USE listed on Certificate	POD(s) or POA(s) (name or number from Table 1)	Priority Date	Twp		Rng	Sec	¼ ¼	Tax Lot	Gvt Lot or DLC	Acres	New Type of USE	POD(s)/ POA(s) to be used (from Table 1)	Priority Date		
										APOA	39	S	20	E	9	SE	NE		0	Municipal	Wells 1, 2, 6, 7, 9, North Well, & Well 10	1971
										APOA	39	S	20	E	9	SW	SE		0	Municipal	Wells 1, 2, 6, 7, 9, North Well, & Well 10	1971
										APOA	39	S	20	E	10	SW	NW		0	Municipal	Wells 1, 2, 6, 7, 9, North Well, & Well 10	1971
										APOA	39	S	20	E	10	NE	SW		0	Municipal	Wells 1, 2, 6, 7, 9, North Well, & Well 10	1971
										APOA	39	S	20	E	10	NW	SW		0	Municipal	Wells 1, 2, 6, 7, 9, North Well, & Well 10	1971
										APOA	39	S	20	E	10	SW	SW		0	Municipal	Wells 1, 2, 6, 7, 9, North Well, & Well 10	1971
										APOA	39	S	20	E	10	SE	SW		0	Municipal	Wells 1, 2, 6, 7, 9, North Well, & Well 10	1971
										APOA	39	S	20	E	10	SW	SE		0	Municipal	Wells 1, 2, 6, 7, 9, North Well, & Well 10	1971
										APOA	39	S	20	E	15	NW	NE		0	Municipal	Wells 1, 2, 6, 7, 9, North Well, & Well 10	1971
										APOA	39	S	20	E	15	SW	NE		0	Municipal	Wells 1, 2, 6, 7, 9, North Well, & Well 10	1971
TOTAL ACRES:											TOTAL ACRES:						0					

Received by OWRD

MAY 10 2024

Salem, OR

AUTHORIZED (the "from" or "off" lands) The listing that appears on the certificate BEFORE PROPOSED CHANGES List only that part or portion of the water right that will be changed.										Proposed Changes (see "CODES" from previous page)	PROPOSED (the "to" or "on" lands) The listing as it would appear AFTER PROPOSED CHANGES are made.											
Twp	Rng	Sec	¼ ¼	Tax Lot	Gvt Lot or DLC	Acres	Type of USE listed on Certificate	POD(s) or POA(s) (name or number from Table 1)	Priority Date		Twp	Rng	Sec	¼ ¼	Tax Lot	Gvt Lot or DLC	Acres	New Type of USE	POA(s) to be used (from Table 1)	Priority Date		
										APOA	39	S	20	E	15	NE	NW		0	Municipal	Wells 1, 2, 6, 7, 9, North Well, & Well 10	1971
										APOA	39	S	20	E	15	NW	NW		0	Municipal	Wells 1, 2, 6, 7, 9, North Well, & Well 10	1971
										APOA	39	S	20	E	15	SW	NW		0	Municipal	Wells 1, 2, 6, 7, 9, North Well, & Well 10	1971
										APOA	39	S	20	E	15	SE	NW		0	Municipal	Wells 1, 2, 6, 7, 9, North Well, & Well 10	1971
										APOA	39	S	20	E	15	NE	SW		0	Municipal	Wells 1, 2, 6, 7, 9, North Well, & Well 10	1971
										APOA	39	S	20	E	15	NW	SW		0	Municipal	Wells 1, 2, 6, 7, 9, North Well, & Well 10	1971
										APOA	39	S	20	E	15	SW	SW		0	Municipal	Wells 1, 2, 6, 7, 9, North Well, & Well 10	1971
										APOA	39	S	20	E	15	SE	SW		0	Municipal	Wells 1, 2, 6, 7, 9, North Well, & Well 10	1971
										APOA	39	S	20	E	15	NW	SE		0	Municipal	Wells 1, 2, 6, 7, 9, North Well, & Well 10	1971
										APOA	39	S	20	E	15	SW	SE		0	Municipal	Wells 1, 2, 6, 7, 9, North Well, & Well 10	1971
										APOA	39	S	20	E	16	NE	NE		0	Municipal	Wells 1, 2, 6, 7, 9, North Well, & Well 10	1971
										APOA	39	S	20	E	16	NW	NE		0	Municipal	Wells 1, 2, 6, 7, 9, North Well, & Well 10	1971
										APOA	39	S	20	E	16	SW	NE		0	Municipal	Wells 1, 2, 6, 7, 9, North Well, & Well 10	1971
										APOA	39	S	20	E	16	SE	NE		0	Municipal	Wells 1, 2, 6, 7, 9, North Well, & Well 10	1971
										APOA	39	S	20	E	16	NE	NW		0	Municipal	Wells 1, 2, 6, 7, 9, North Well, & Well 10	1971
										APOA	39	S	20	E	16	SE	NW		0	Municipal	Wells 1, 2, 6, 7, 9, North Well, & Well 10	1971
TOTAL ACRES:											TOTAL ACRES:						0					



Received by OWRD

MAY 10 2024

Salem, OR

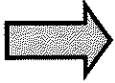
AUTHORIZED (the "from" or "off" lands) The listing that appears on the certificate BEFORE PROPOSED CHANGES List only that part or portion of the water right that will be changed.											Proposed Changes (see "CODES" from previous page)	PROPOSED (the "to" or "on" lands) The listing as it would appear AFTER PROPOSED CHANGES are made.											
Twp	Rng	Sec	¼ ¼	Tax Lot	Gvt Lot or DLC	Acres	Type of USE listed on Certificate	POD(s) or POA(s) (name or number from Table 1)	Priority Date	Twp		Rng	Sec	¼ ¼	Tax Lot	Gvt Lot or DLC	Acres	New Type of USE	POD(s) to be used (from Table 1)	Priority Date			
										APOA	39	S	20	E	16	NE	SE		0	Municipal	Wells 1, 2, 6, 7, 9, North Well, & Well 10	1971	
										APOA	39	S	20	E	16	NW	SE		0	Municipal	Wells 1, 2, 6, 7, 9, North Well, & Well 10	1971	
										APOA	39	S	20	E	16	SE	SE		0	Municipal	Wells 1, 2, 6, 7, 9, North Well, & Well 10	1971	
										APOA	39	S	20	E	22	NW	NE		0	Municipal	Wells 1, 2, 6, 7, 9, North Well, & Well 10	1971	
										APOA	39	S	20	E	22	SW	NE		0	Municipal	Wells 1, 2, 6, 7, 9, North Well, & Well 10	1971	
										APOA	39	S	20	E	22	NE	NW		0	Municipal	Wells 1, 2, 6, 7, 9, North Well, & Well 10	1971	
										APOA	39	S	20	E	22	NW	NW		0	Municipal	Wells 1, 2, 6, 7, 9, North Well, & Well 10	1971	
										APOA	39	S	20	E	22	SW	NW		0	Municipal	Wells 1, 2, 6, 7, 9, North Well, & Well 10	1971	
										APOA	39	S	20	E	22	SE	NW		0	Municipal	Wells 1, 2, 6, 7, 9, North Well, & Well 10	1971	
										APOA	39	S	20	E	22	NE	SW		0	Municipal	Wells 1, 2, 6, 7, 9, North Well, & Well 10	1971	
										APOA	39	S	20	E	22	NW	SE		0	Municipal	Wells 1, 2, 6, 7, 9, North Well, & Well 10	1971	
TOTAL ACRES:												TOTAL ACRES:											

Additional remarks:\_\_\_\_\_.

**For Place of Use or Character of Use Changes**

Are there other water right certificates, water use permits or ground water registrations associated with the "from" or the "to" lands? ☒ Yes ☐ No

If YES, list the certificate, water use permit, or ground water registration numbers: **Certificates 5247, 5554, 12008, 12009, 14086, 23381, 22857, 50700, 56752, 62737, 91447, and 91733. Permit G-17102.**



Pursuant to ORS 540.510, any "layered" water use such as an irrigation right that is supplemental to a primary right proposed for transfer must be included in the transfer or be cancelled. Any change to a ground water registration must be filed separately in a ground water registration modification application.

**For Substitution** (ground water supplemental irrigation will be substituted for surface water primary irrigation)

Ground water supplemental Permit or Certificate # \_\_\_\_\_;  
Surface water primary Certificate # \_\_\_\_\_.

Received by OWRD

MAY 10 2024

**For a change from Supplemental Irrigation Use to Primary Irrigation Use**

Identify the primary certificate to be cancelled. Certificate # \_\_\_\_\_

Salem, OR

**For a change in point(s) of appropriation (well(s)) or additional point(s) of appropriation:**

- ☒ Well log(s) are attached for each authorized and proposed well(s) that are clearly labeled and associated with the corresponding well(s) in Table 1 above and on the accompanying application map.

**Tip:** You may search for well logs on the Department's web page at:

[http://apps.wrd.state.or.us/apps/gw/well\\_log/Default.aspx](http://apps.wrd.state.or.us/apps/gw/well_log/Default.aspx)

**AND/OR**

- ☒ Describe the construction of the authorized and proposed well(s) in Table 3 for any wells that do not have a well log. For *proposed wells not yet constructed or built*, provide "a best estimate" for each requested information element in the table. The Department recommends you consult a licensed well driller, geologist, or certified water right examiner to assist with assembling the information necessary to complete Table 3.

**Table 3. Construction of Point(s) of Appropriation**

Any well(s) in this listing must be clearly tied to corresponding well(s) described in Table 1 and shown on the accompanying application map. Failure to provide the information will delay the processing of your transfer application until it is received. The information is necessary for the department to assess whether the proposed well(s) will access the same source aquifer as the authorized point(s) of appropriation (POA). The Department is prohibited by law from approving POA changes that do not access the same source aquifer.

Proposed or Authorized POA Name or Number	Is well already built? (Yes or No)	If an existing well: OWRD Well ID Tag No. L-_____	Total well depth	Casing Diameter	Casing Intervals (feet)	Seal depth(s) (intervals)	Perforated or screened intervals (in feet)	Static water level of completed well (in feet)	Source aquifer (sand, gravel, basalt, etc.)	Well-specific rate (cfs or gpm). If less than full rate of water right
Well 10	No	N/A	400'	18"	0' – 200'	200'	200' – 400'	40'	Gray Sandy Clay	800 GPM

MAY 10 2024

**Description of Water Delivery System**

System capacity: **1.40** cubic feet per second (cfs)

Salem, OR

Describe the current water delivery system or the system that was in place at some time within the last five years. Include information on the pumps, canals, pipelines, and sprinklers used to divert, convey, and apply the water at the authorized place of use.

See the attached maps for the current water delivery system.

**Table 1. Location of Authorized and Proposed Point(s) of Diversion (POD) or Appropriation (POA)**

(Note: If the POD/POA name is not specified on the certificate, assign it a name or number here.)

POD/POA Name or Number	Is this POD/POA Authorized on the Certificate or Is it Proposed?	If POA, OWRD Well Log ID# (or Well ID Tag # L-___)	Twp	Rng	Sec	¼ ¼	Tax Lot, DLC or Gov't Lot	Measured Distances (from a recognized survey corner)
Well 7	<input checked="" type="checkbox"/> Authorized <input type="checkbox"/> Proposed	LAKE 2496	39 S	20 E	16	NW NW	201	510' South & 230' East of the Northwest Corner of Section 16
Well 10	<input type="checkbox"/> Authorized <input checked="" type="checkbox"/> Proposed	N/A	39 S	20 E	16	SE NE	300	399' North & 747' West of the East 1/4 Corner of Section 16
Well 2	<input type="checkbox"/> Authorized <input checked="" type="checkbox"/> Proposed	LAKE 2502	39 S	20 E	16	NE SE	1200	2550' North & 890' West of the Southeast Corner of Section 16
North Well	<input type="checkbox"/> Authorized <input checked="" type="checkbox"/> Proposed	LAKE 50703	38 S	20 E	32	SE SE	903	190' North & 1260' West of the Southeast Corner of Section 32
Well 9	<input type="checkbox"/> Authorized <input checked="" type="checkbox"/> Proposed	LAKE 52105	39 S	20 E	16	NW NE	2600	760' South & 1390' West of the Northeast Corner of Section 16
Well 1	<input type="checkbox"/> Authorized <input checked="" type="checkbox"/> Proposed	LAKE 2472	39 S	20 E	15	NW SW	100	2590' North & 30' East of the Southwest Corner of Section 15
Well 6	<input type="checkbox"/> Authorized <input checked="" type="checkbox"/> Proposed	LAKE 3017	39 S	20 E	16	SW NW	100	1680' South & 290' East of the Northwest Corner of Section 16

Check all type(s) of change(s) proposed below (change "CODES" are provided in parentheses):

- |  |  |
|--|--|
| <input type="checkbox"/> Place of Use (POU)                            | <input type="checkbox"/> Supplemental Use to Primary Use (S to P)            |
| <input type="checkbox"/> Character of Use (USE)                        | <input type="checkbox"/> Point of Appropriation/Well (POA)                   |
| <input type="checkbox"/> Point of Diversion (POD)                      | <input checked="" type="checkbox"/> Additional Point of Appropriation (APOA) |
| <input type="checkbox"/> Additional Point of Diversion (APOD)          | <input type="checkbox"/> Substitution (SUB)                                  |
| <input type="checkbox"/> Surface Water POD to Ground Water POA (SW/GW) | <input type="checkbox"/> Government Action POD (GOV)                         |

Will all of the proposed changes affect the entire water right?

- ☒ Yes Complete only the Proposed ("to" or "on" lands) section of Table 2 on the next page. Use the "CODES" listed above to describe the proposed changes.
- ☐ No Complete all of Table 2 to describe the portion of the water right to be changed.



Received by OWRD

MAY 10 2024

Salem, OR

Please use and attach additional pages of Table 2 as needed.  
See page 6 for instructions.

Do you have questions about how to fill-out the tables?  
Contact the Department at 503-986-0900 and ask for Transfer Staff.

**Table 2. Description of Changes to Water Right Certificate # 56752**

List the change proposed for the acreage in each ¼ ¼. If more than one change is proposed, specify the acreage associated with each change.  
If there is more than one POD/POA involved in the proposed changes, specify the acreage associated with each POD/POA.

AUTHORIZED (the "from" or "off" lands) The listing that appears on the certificate BEFORE PROPOSED CHANGES List only that part or portion of the water right that will be changed.										Proposed Changes (see "CODES" from previous page)	PROPOSED (the "to" or "on" lands) The listing as it would appear AFTER PROPOSED CHANGES are made.										
Twp	Rng	Sec	¼ ¼	Tax Lot	Gvt Lot or DLC	Acres	Type of USE listed on Certificate	POD(s) or POA(s) (name or number from Table 1)	Priority Date		Twp	Rng	Sec	¼ ¼	Tax Lot	Gvt Lot or DLC	Acres	New Type of USE	POD(s) to be used (from Table 1)	Priority Date	
										APOA	39	S	20	E 9	SE	SE		0	Municipal	Wells 1, 2, 6, 7, 9, North Well, & Well 10	1977
										APOA	39	S	20	E 9	SW	SE		0	Municipal	Wells 1, 2, 6, 7, 9, North Well, & Well 10	1977
										APOA	39	S	20	E 10	NE	SW		0	Municipal	Wells 1, 2, 6, 7, 9, North Well, & Well 10	1977
										APOA	39	S	20	E 10	NW	SW		0	Municipal	Wells 1, 2, 6, 7, 9, North Well, & Well 10	1977
										APOA	39	S	20	E 10	SW	SW		0	Municipal	Wells 1, 2, 6, 7, 9, North Well, & Well 10	1977
										APOA	39	S	20	E 10	SE	SW		0	Municipal	Wells 1, 2, 6, 7, 9, North Well, & Well 10	1977
										APOA	39	S	20	E 10	SW	SE		0	Municipal	Wells 1, 2, 6, 7, 9, North Well, & Well 10	1977
										APOA	39	S	20	E 15	NE	NE		0	Municipal	Wells 1, 2, 6, 7, 9, North Well, & Well 10	1977
										APOA	39	S	20	E 15	NW	NE		0	Municipal	Wells 1, 2, 6, 7, 9, North Well, & Well 10	1977
										APOA	39	S	20	E 15	SW	NE		0	Municipal	Wells 1, 2, 6, 7, 9, North Well, & Well 10	1977
TOTAL ACRES:											TOTAL ACRES:						0				

Additional remarks: \_\_\_\_\_.

Received by OWRD

MAY 10 2024

Salem, OR

AUTHORIZED (the "from" or "off" lands) The listing that appears on the certificate BEFORE PROPOSED CHANGES List only that part or portion of the water right that will be changed.										Proposed Changes (see "CODES" from previous page)	PROPOSED (the "to" or "on" lands) The listing as it would appear AFTER PROPOSED CHANGES are made.											
Twp	Rng	Sec	¼ ¼	Tax Lot	Gvt Lot or DLC	Acres	Type of USE listed on Certificate	POD(s) or POA(s) (name or number from Table 1)	Priority Date		Twp	Rng	Sec	¼ ¼	Tax Lot	Gvt Lot or DLC	Acres	New Type of USE	POD(s)/ POA(s) to be used (from Table 1)	Priority Date		
										APOA	39	S	20	E	15	SE	NE		0	Municipal	Wells 1, 2, 6, 7, 9, North Well, & Well 10	1977
										APOA	39	S	20	E	15	NE	NW		0	Municipal	Wells 1, 2, 6, 7, 9, North Well, & Well 10	1977
										APOA	39	S	20	E	15	NW	NW		0	Municipal	Wells 1, 2, 6, 7, 9, North Well, & Well 10	1977
										APOA	39	S	20	E	15	SW	NW		0	Municipal	Wells 1, 2, 6, 7, 9, North Well, & Well 10	1977
										APOA	39	S	20	E	15	SE	NW		0	Municipal	Wells 1, 2, 6, 7, 9, North Well, & Well 10	1977
										APOA	39	S	20	E	15	NE	SW		0	Municipal	Wells 1, 2, 6, 7, 9, North Well, & Well 10	1977
										APOA	39	S	20	E	15	NW	SW		0	Municipal	Wells 1, 2, 6, 7, 9, North Well, & Well 10	1977
										APOA	39	S	20	E	15	SW	SW		0	Municipal	Wells 1, 2, 6, 7, 9, North Well, & Well 10	1977
										APOA	39	S	20	E	15	SE	SW		0	Municipal	Wells 1, 2, 6, 7, 9, North Well, & Well 10	1977
										APOA	39	S	20	E	15	NE	SE		0	Municipal	Wells 1, 2, 6, 7, 9, North Well, & Well 10	1977
										APOA	39	S	20	E	15	NW	SE		0	Municipal	Wells 1, 2, 6, 7, 9, North Well, & Well 10	1977
										APOA	39	S	20	E	15	SW	SE		0	Municipal	Wells 1, 2, 6, 7, 9, North Well, & Well 10	1977
										APOA	39	S	20	E	15	SE	SE		0	Municipal	Wells 1, 2, 6, 7, 9, North Well, & Well 10	1977
										APOA	39	S	20	E	16	NE	NE		0	Municipal	Wells 1, 2, 6, 7, 9, North Well, & Well 10	1977
										APOA	39	S	20	E	16	NW	NE		0	Municipal	Wells 1, 2, 6, 7, 9, North Well, & Well 10	1977
										APOA	39	S	20	E	16	SW	NE		0	Municipal	Wells 1, 2, 6, 7, 9, North Well, & Well 10	1977
TOTAL ACRES:											TOTAL ACRES:						0					

Received by OWRD

MAY 10 2024

Salem, OR

AUTHORIZED (the "from" or "off" lands) The listing that appears on the certificate BEFORE PROPOSED CHANGES List only that part or portion of the water right that will be changed.										Proposed Changes (see "CODES" from previous page)	PROPOSED (the "to" or "on" lands) The listing as it would appear AFTER PROPOSED CHANGES are made.											
Twp	Rng	Sec	¼ ¼	Tax Lot	Gvt Lot or DLC	Acres	Type of USE listed on Certificate	POD(s) or POA(s) (name or number from Table 1)	Priority Date		Twp	Rng	Sec	¼ ¼	Tax Lot	Gvt Lot or DLC	Acres	New Type of USE	POD(s)/ POA(s) to be used (from Table 1)	Priority Date		
										APOA	39	S	20	E	16	SE	NE		0	Municipal	Wells 1, 2, 6, 7, 9, North Well, & Well 10	1977
										APOA	39	S	20	E	16	NE	NW		0	Municipal	Wells 1, 2, 6, 7, 9, North Well, & Well 10	1977
										APOA	39	S	20	E	22	NW	NE		0	Municipal	Wells 1, 2, 6, 7, 9, North Well, & Well 10	1977
										APOA	39	S	20	E	22	SW	NE		0	Municipal	Wells 1, 2, 6, 7, 9, North Well, & Well 10	1977
										APOA	39	S	20	E	22	NE	NW		0	Municipal	Wells 1, 2, 6, 7, 9, North Well, & Well 10	1977
										APOA	39	S	20	E	22	NW	NW		0	Municipal	Wells 1, 2, 6, 7, 9, North Well, & Well 10	1977
										APOA	39	S	20	E	22	SE	NW		0	Municipal	Wells 1, 2, 6, 7, 9, North Well, & Well 10	1977
TOTAL ACRES:											TOTAL ACRES:						0					

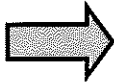
Additional remarks:\_\_\_\_\_.



**For Place of Use or Character of Use Changes**

Are there other water right certificates, water use permits or ground water registrations associated with the "from" or the "to" lands? ☒ Yes ☐ No

If YES, list the certificate, water use permit, or ground water registration numbers: Certificates 5247, 5554, 12008, 12009, 14086, 20228, 20229, 22857, 23381, 27660, 38107, 50700, 50821, 62737, 82995, 91447, and 91733. Permits G-17029, G-17102, and G-18112.



Pursuant to ORS 540.510, any "layered" water use such as an irrigation right that is supplemental to a primary right proposed for transfer must be included in the transfer or be cancelled. Any change to a ground water registration must be filed separately in a ground water registration modification application.

**For Substitution** (ground water supplemental irrigation will be substituted for surface water primary irrigation)

Ground water supplemental Permit or Certificate # \_\_\_\_\_;  
Surface water primary Certificate # \_\_\_\_\_.

Received by OWRD

MAY 10 2024

**For a change from Supplemental Irrigation Use to Primary Irrigation Use**

Salem, OR

Identify the primary certificate to be cancelled. Certificate # \_\_\_\_\_

**For a change in point(s) of appropriation (well(s)) or additional point(s) of appropriation:**

- ☒ Well log(s) are attached for each authorized and proposed well(s) that are clearly labeled and associated with the corresponding well(s) in Table 1 above and on the accompanying application map.

**Tip:** You may search for well logs on the Department's web page at:

[http://apps.wrd.state.or.us/apps/gw/well\\_log/Default.aspx](http://apps.wrd.state.or.us/apps/gw/well_log/Default.aspx)

**AND/OR**

- ☒ Describe the construction of the authorized and proposed well(s) in Table 3 for any wells that do not have a well log. For *proposed wells not yet constructed or built*, provide "a best estimate" for each requested information element in the table. The Department recommends you consult a licensed well driller, geologist, or certified water right examiner to assist with assembling the information necessary to complete Table 3.

**Table 3. Construction of Point(s) of Appropriation**

Any well(s) in this listing must be clearly tied to corresponding well(s) described in Table 1 and shown on the accompanying application map. Failure to provide the information will delay the processing of your transfer application until it is received. The information is necessary for the department to assess whether the proposed well(s) will access the same source aquifer as the authorized point(s) of appropriation (POA). The Department is prohibited by law from approving POA changes that do not access the same source aquifer.

Proposed or Authorized POA Name or Number	Is well already built? (Yes or No)	If an existing well: OWRD Well ID Tag No. L-____	Total well depth	Casing Diameter	Casing Intervals (feet)	Seal depth(s) (intervals)	Perforated or screened intervals (in feet)	Static water level of completed well (in feet)	Source aquifer (sand, gravel, basalt, etc.)	Well-specific rate (cfs or gpm). If less than full rate of water right
Well 10	No	N/A	400'	18"	0' – 200'	200'	200' – 400'	40'	Gray Sandy Clay	800 GPM

MAY 10 2024

CERTIFICATE # 62737

## Description of Water Delivery System

Salem, OR

System capacity: 0.67 cubic feet per second (cfs)

Describe the current water delivery system or the system that was in place at some time within the last five years. Include information on the pumps, canals, pipelines, and sprinklers used to divert, convey, and apply the water at the authorized place of use.

See the attached maps for the current water delivery system.

Table 1. Location of Authorized and Proposed Point(s) of Diversion (POD) or Appropriation (POA)

(Note: If the POD/POA name is not specified on the certificate, assign it a name or number here.)

POD/POA Name or Number	Is this POD/POA Authorized on the Certificate or Is it Proposed?	If POA, OWRD Well Log ID# (or Well ID Tag # L- )	Twp	Rng	Sec	¼ ¼	Tax Lot, DLC or Gov't Lot	Measured Distances (from a recognized survey corner)
Well 8	<input checked="" type="checkbox"/> Authorized <input type="checkbox"/> Proposed	LAKE 4163	39 S	20 E	16	NE NW	400	570' South & 2300' East of the Northwest Corner of Section 16
Well 10	<input type="checkbox"/> Authorized <input checked="" type="checkbox"/> Proposed	N/A	39 S	20 E	16	SE NE	300	399' North & 747' West of the East 1/4 Corner of Section 16
Well 2	<input type="checkbox"/> Authorized <input checked="" type="checkbox"/> Proposed	LAKE 2502	39 S	20 E	16	NE SE	1200	2550' North & 890' West of the Southeast Corner of Section 16
North Well	<input type="checkbox"/> Authorized <input checked="" type="checkbox"/> Proposed	LAKE 50703	38 S	20 E	32	SE SE	903	190' North & 1260' West of the Southeast Corner of Section 32
Well 9	<input type="checkbox"/> Authorized <input checked="" type="checkbox"/> Proposed	LAKE 52105	39 S	20 E	16	NW NE	2600	760' South & 1390' West of the Northeast Corner of Section 16
Well 1	<input type="checkbox"/> Authorized <input checked="" type="checkbox"/> Proposed	LAKE 2472	39 S	20 E	15	NW SW	100	2590' North & 30' East of the Southwest Corner of Section 15
Well 6	<input type="checkbox"/> Authorized <input checked="" type="checkbox"/> Proposed	LAKE 3017	39 S	20 E	16	SW NW	100	1680' South & 290' East of the Northwest Corner of Section 16
Well 7	<input type="checkbox"/> Authorized <input checked="" type="checkbox"/> Proposed	LAKE 2496	39 S	20 E	16	NW NW	201	510' South & 230' East of the Northwest Corner of Section 16

Check all type(s) of change(s) proposed below (change "CODES" are provided in parentheses):

- |   |   |
|---|---|
| <input type="checkbox"/> Place of Use (POU)                   | <input type="checkbox"/> Supplemental Use to Primary Use (S to P)     |
| <input type="checkbox"/> Character of Use (USE)               | <input checked="" type="checkbox"/> Point of Appropriation/Well (POA) |
| <input type="checkbox"/> Point of Diversion (POD)             | <input type="checkbox"/> Additional Point of Appropriation (APOA)     |
| <input type="checkbox"/> Additional Point of Diversion (APOD) | <input type="checkbox"/> Substitution (SUB)                           |
| <input type="checkbox"/> Surface Water POD to Ground Water    | <input type="checkbox"/> Government Action POD (GOV)                  |
| <input type="checkbox"/> POA (SW/GW)                          |   |

Will all of the proposed changes affect the entire water right?

- ☒ Yes Complete only the Proposed ("to" or "on" lands) section of Table 2 on the next page. Use the "CODES" listed above to describe the proposed changes.
- ☐ No Complete all of Table 2 to describe the portion of the water right to be changed.

Received by OWRD

MAY 10 2024

Salem, OR

Please use and attach additional pages of Table 2 as needed.  
See page 6 for instructions.

Do you have questions about how to fill-out the tables?  
Contact the Department at 503-986-0900 and ask for Transfer Staff.

**Table 2. Description of Changes to Water Right Certificate # 62737**

List the change proposed for the acreage in each ¼. If more than one change is proposed, specify the acreage associated with each change.  
If there is more than one POD/POA involved in the proposed changes, specify the acreage associated with each POD/POA.

AUTHORIZED (the "from" or "off" lands) The listing that appears on the certificate BEFORE PROPOSED CHANGES List only that part or portion of the water right that will be changed.										Proposed Changes (see 'CODES' from previous page)	PROPOSED (the "to" or "on" lands) The listing as it would appear AFTER PROPOSED CHANGES are made.											
Twp	Rng	Sec	¼ ¼	Tax Lot	Gvt Lot or DLC	Acres	Type of USE listed on Certificate	POD(s) or POA(s) (name or number from Table 1)	Priority Date		Twp	Rng	Sec	¼ ¼	Tax Lot	Gvt Lot or DLC	Acres	New Type of USE	POD(s) to be used (from Table 1)	Priority Date		
										POA	39	S	20	E	10	NW	NW		0	Municipal	Wells 1, 2, 6, 7, 9, North Well, & Well 10	1953
										POA	39	S	20	E	10	NE	NW		0	Municipal	Wells 1, 2, 6, 7, 9, North Well, & Well 10	1953
										POA	39	S	20	E	10	SW	NW		0	Municipal	Wells 1, 2, 6, 7, 9, North Well, & Well 10	1953
										POA	39	S	20	E	10	SE	NW		0	Municipal	Wells 1, 2, 6, 7, 9, North Well, & Well 10	1953
										POA	39	S	20	E	10	SW	NE		0	Municipal	Wells 1, 2, 6, 7, 9, North Well, & Well 10	1953
										POA	39	S	20	E	15	NW	NE		0	Municipal	Wells 1, 2, 6, 7, 9, North Well, & Well 10	1953
										POA	39	S	20	E	15	SW	NE		0	Municipal	Wells 1, 2, 6, 7, 9, North Well, & Well 10	1953
										POA	39	S	20	E	15	NE	NW		0	Municipal	Wells 1, 2, 6, 7, 9, North Well, & Well 10	1953
										POA	39	S	20	E	15	NW	NW		0	Municipal	Wells 1, 2, 6, 7, 9, North Well, & Well 10	1953
										POA	39	S	20	E	15	SE	NW		0	Municipal	Wells 1, 2, 6, 7, 9, North Well, & Well 10	1953
TOTAL ACRES:											TOTAL ACRES:						0					

Received by OWRD

MAY 10 2024

Salem, OR

AUTHORIZED (the "from" or "off" lands) The listing that appears on the certificate BEFORE PROPOSED CHANGES List only that part or portion of the water right that will be changed.											Proposed Changes (see "CODES" from previous page)	PROPOSED (the "to" or "on" lands) The listing as it would appear AFTER PROPOSED CHANGES are made.										
Twp	Rng	Sec	¼ ¼	Tax Lot	Gvt Lot or DLC	Acres	Type of USE listed on Certificate	POD(s) or POA(s) (name or number from Table 1)	Priority Date	Twp		Rng	Sec	¼ ¼	Tax Lot	Gvt Lot or DLC	Acres	New Type of USE	POD(s)/ POA(s) to be used (from Table 1)	Priority Date		
										POA	39	S	20	E	15	SW	NW		0	Municipal	Wells 1, 2, 6, 7, 9, North Well, & Well 10	1953
										POA	39	S	20	E	15	NW	SE		0	Municipal	Wells 1, 2, 6, 7, 9, North Well, & Well 10	1953
										POA	39	S	20	E	15	SW	SE		0	Municipal	Wells 1, 2, 6, 7, 9, North Well, & Well 10	1953
										POA	39	S	20	E	15	NE	SW		0	Municipal	Wells 1, 2, 6, 7, 9, North Well, & Well 10	1953
										POA	39	S	20	E	15	NW	SW		0	Municipal	Wells 1, 2, 6, 7, 9, North Well, & Well 10	1953
										POA	39	S	20	E	15	SE	SW		0	Municipal	Wells 1, 2, 6, 7, 9, North Well, & Well 10	1953
										POA	39	S	20	E	15	SW	SW		0	Municipal	Wells 1, 2, 6, 7, 9, North Well, & Well 10	1953
										POA	39	S	20	E	16	NE	NE		0	Municipal	Wells 1, 2, 6, 7, 9, North Well, & Well 10	1953
										POA	39	S	20	E	16	NW	NE		0	Municipal	Wells 1, 2, 6, 7, 9, North Well, & Well 10	1953
										POA	39	S	20	E	16	SE	NE		0	Municipal	Wells 1, 2, 6, 7, 9, North Well, & Well 10	1953
										POA	39	S	20	E	16	SW	NE		0	Municipal	Wells 1, 2, 6, 7, 9, North Well, & Well 10	1953
										POA	39	S	20	E	16	NE	SE		0	Municipal	Wells 1, 2, 6, 7, 9, North Well, & Well 10	1953
										POA	39	S	20	E	16	SE	SE		0	Municipal	Wells 1, 2, 6, 7, 9, North Well, & Well 10	1953
										POA	39	S	20	E	21	NE	NE		0	Municipal	Wells 1, 2, 6, 7, 9, North Well, & Well 10	1953
										POA	39	S	20	E	22	NW	NW		0	Municipal	Wells 1, 2, 6, 7, 9, North Well, & Well 10	1953
										POA	39	S	20	E	22	NE	NW		0	Municipal	Wells 1, 2, 6, 7, 9, North Well, & Well 10	1953
TOTAL ACRES:											TOTAL ACRES:						0					



AUTHORIZED (the "from" or "off" lands) The listing that appears on the certificate BEFORE PROPOSED CHANGES List only that part or portion of the water right that will be changed.											Proposed Changes (see "CODES" from previous page)	PROPOSED (the "to" or "on" lands) The listing as it would appear AFTER PROPOSED CHANGES are made.										
Twp	Rng	Sec	¼ ¼	Tax Lot	Gvt Lot or DLC	Acres	Type of USE listed on Certificate	POD(s) or POA(s) (name or number from Table 1)	Priority Date	Twp		Rng	Sec	¼ ¼	Tax Lot	Gvt Lot or DLC	Acres	New Type of USE	POD(s)/ POA(s) to be used (from Table 1)	Priority Date		
										POA	39	S	20	E	22	SW	NW		0	Municipal	Wells 1, 2, 6, 7, 9, North Well, & Well 10	1953
										POA	39	S	20	E	22	SE	NW		0	Municipal	Wells 1, 2, 6, 7, 9, North Well, & Well 10	1953
										POA	39	S	20	E	22	NW	NE		0	Municipal	Wells 1, 2, 6, 7, 9, North Well, & Well 10	1953
										POA	39	S	20	E	22	SW	NE		0	Municipal	Wells 1, 2, 6, 7, 9, North Well, & Well 10	1953
TOTAL ACRES:											TOTAL ACRES:						0					

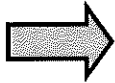
Additional remarks:\_\_\_\_\_.

Received by OWRD  
MAY 10 2024  
Salem, OR

**For Place of Use or Character of Use Changes**

Are there other water right certificates, water use permits or ground water registrations associated with the "from" or the "to" lands? ☒ Yes ☐ No

If YES, list the certificate, water use permit, or ground water registration numbers: Certificates 5247, 5554, 12008, 12009, 14086, 20228, 20229, 22857, 23381, 27660, 38107, 50700, 50821, 56752, 82995, 91447, and 91733. Permits G-17029, G-17102, and G-18112.



Pursuant to ORS 540.510, any "layered" water use such as an irrigation right that is supplemental to a primary right proposed for transfer must be included in the transfer or be cancelled. Any change to a ground water registration must be filed separately in a ground water registration modification application.

**For Substitution** (ground water supplemental irrigation will be substituted for surface water primary irrigation)

Ground water supplemental Permit or Certificate # \_\_\_\_\_;  
Surface water primary Certificate # \_\_\_\_\_.

Received by OWRD

MAY 10 2024

**For a change from Supplemental Irrigation Use to Primary Irrigation Use**

Identify the primary certificate to be cancelled. Certificate # \_\_\_\_\_

Salem, OR

**For a change in point(s) of appropriation (well(s)) or additional point(s) of appropriation:**

- ☒ Well log(s) are attached for each authorized and proposed well(s) that are clearly labeled and associated with the corresponding well(s) in Table 1 above and on the accompanying application map.

**Tip:** You may search for well logs on the Department's web page at:

[http://apps.wrd.state.or.us/apps/gw/well\\_log/Default.aspx](http://apps.wrd.state.or.us/apps/gw/well_log/Default.aspx)

**AND/OR**

- ☒ Describe the construction of the authorized and proposed well(s) in Table 3 for any wells that do not have a well log. For *proposed wells not yet constructed or built*, provide "a best estimate" for each requested information element in the table. The Department recommends you consult a licensed well driller, geologist, or certified water right examiner to assist with assembling the information necessary to complete Table 3.

**Table 3. Construction of Point(s) of Appropriation**

Any well(s) in this listing must be clearly tied to corresponding well(s) described in Table 1 and shown on the accompanying application map. Failure to provide the information will delay the processing of your transfer application until it is received. The information is necessary for the department to assess whether the proposed well(s) will access the same source aquifer as the authorized point(s) of appropriation (POA). The Department is prohibited by law from approving POA changes that do not access the same source aquifer.

Proposed or Authorized POA Name or Number	Is well already built? (Yes or No)	If an existing well: OWRD Well ID Tag No. L-_____	Total well depth	Casing Diameter	Casing Intervals (feet)	Seal depth(s) (intervals)	Perforated or screened intervals (in feet)	Static water level of completed well (in feet)	Source aquifer (sand, gravel, basalt, etc.)	Well-specific rate (cfs or gpm). If less than full rate of water right
Well 10	No	N/A	400'	18"	0' – 200'	200'	200' – 400'	40'	Gray Sandy Clay	800 GPM

CERTIFICATE # 90394

MAY 10 2024

**Description of Water Delivery System**

Salem, OR

System capacity: 1.59 cubic feet per second (cfs)

Describe the current water delivery system or the system that was in place at some time within the last five years. Include information on the pumps, canals, pipelines, and sprinklers used to divert, convey, and apply the water at the authorized place of use.

See the attached maps for the current water delivery system.

**Table 1. Location of Authorized and Proposed Point(s) of Diversion (POD) or Appropriation (POA)**

(Note: If the POD/POA name is not specified on the certificate, assign it a name or number here.)

POD/POA Name or Number	Is this POD/POA Authorized on the Certificate or Is it Proposed?	If POA, OWRD Well Log ID# (or Well ID Tag # L-___)	Twp		Rng		Sec	¼ ¼		Tax Lot, DLC or Gov't Lot	Measured Distances (from a recognized survey corner)
North Well	<input checked="" type="checkbox"/> Authorized <input type="checkbox"/> Proposed	LAKE 50703	38	S	20	E	32	SE	SE	903	190' North & 1260' West of the Southeast Corner of Section 32
Well 10	<input type="checkbox"/> Authorized <input checked="" type="checkbox"/> Proposed	N/A	39	S	20	E	16	SE	NE	300	399' North & 747' West of the East 1/4 Corner of Section 16
Well 2	<input type="checkbox"/> Authorized <input checked="" type="checkbox"/> Proposed	LAKE 2502	39	S	20	E	16	NE	SE	1200	2550' North & 890' West of the Southeast Corner of Section 16
Well 9	<input type="checkbox"/> Authorized <input checked="" type="checkbox"/> Proposed	LAKE 52105	39	S	20	E	16	NW	NE	2600	760' South & 1390' West of the Northeast Corner of Section 16
Well 1	<input type="checkbox"/> Authorized <input checked="" type="checkbox"/> Proposed	LAKE 2472	39	S	20	E	15	NW	SW	100	2590' North & 30' East of the Southwest Corner of Section 15
Well 6	<input type="checkbox"/> Authorized <input checked="" type="checkbox"/> Proposed	LAKE 3017	39	S	20	E	16	SW	NW	100	1680' South & 290' East of the Northwest Corner of Section 16
Well 7	<input type="checkbox"/> Authorized <input checked="" type="checkbox"/> Proposed	LAKE 2496	39	S	20	E	16	NW	NW	201	510' South & 230' East of the Northwest Corner of Section 16

Check all type(s) of change(s) proposed below (change "CODES" are provided in parentheses):

- |   |  |
|---|--|
| <input type="checkbox"/> Place of Use (POU)                   | <input type="checkbox"/> Supplemental Use to Primary Use (S to P)            |
| <input type="checkbox"/> Character of Use (USE)               | <input type="checkbox"/> Point of Appropriation/Well (POA)                   |
| <input type="checkbox"/> Point of Diversion (POD)             | <input checked="" type="checkbox"/> Additional Point of Appropriation (APOA) |
| <input type="checkbox"/> Additional Point of Diversion (APOD) | <input type="checkbox"/> Substitution (SUB)                                  |
| <input type="checkbox"/> Surface Water POD to Ground Water    | <input type="checkbox"/> Government Action POD (GOV)                         |
| POA (SW/GW)   |  |

Will all of the proposed changes affect the entire water right?

- ☒ Yes Complete only the Proposed ("to" or "on" lands) section of Table 2 on the next page. Use the "CODES" listed above to describe the proposed changes.
- ☐ No Complete all of Table 2 to describe the portion of the water right to be changed.

Received by OWRD

MAY 10 2024

Salem, OR

Please use and attach additional pages of Table 2 as needed.  
See page 6 for instructions.

Do you have questions about how to fill-out the tables?  
Contact the Department at 503-986-0900 and ask for Transfer Staff.

**Table 2. Description of Changes to Water Right Certificate # 90394**

List the change proposed for the acreage in each ¼ ¼. If more than one change is proposed, specify the acreage associated with each change.  
If there is more than one POD/POA involved in the proposed changes, specify the acreage associated with each POD/POA.

AUTHORIZED (the "from" or "off" lands) The listing that appears on the certificate BEFORE PROPOSED CHANGES List only that part or portion of the water right that will be changed.										Proposed Changes (see "CODES" from previous page)	PROPOSED (the "to" or "on" lands) The listing as it would appear AFTER PROPOSED CHANGES are made.											
Twp	Rng	Sec	¼ ¼	Tax Lot	Gvt Lot or DLC	Acres	Type of USE listed on Certificate	POD(s) or POA(s) (name or number from Table 1)	Priority Date		Twp	Rng	Sec	¼ ¼	Tax Lot	Gvt Lot or DLC	Acres	New Type of USE	POD(s)/ POA(s) to be used (from Table 1)	Priority Date		
										APOA	38	S	20	E	33	SW	SW		0	Quasi-Municipal	Wells 1, 2, 6, 7, 9, North Well, & Well 10	1996
										APOA	38	S	20	E	33	SE	SW		0	Quasi-Municipal	Wells 1, 2, 6, 7, 9, North Well, & Well 10	1996
										APOA	38	S	20	E	33	SW	SE		0	Quasi-Municipal	Wells 1, 2, 6, 7, 9, North Well, & Well 10	1996
										APOA	38	S	20	E	33	SE	SE		0	Quasi-Municipal	Wells 1, 2, 6, 7, 9, North Well, & Well 10	1996
										APOA	39	S	20	E	4	NE	NE		0	Quasi-Municipal	Wells 1, 2, 6, 7, 9, North Well, & Well 10	1996
										APOA	39	S	20	E	4	NW	NE		0	Quasi-Municipal	Wells 1, 2, 6, 7, 9, North Well, & Well 10	1996
										APOA	39	S	20	E	4	SW	NE		0	Quasi-Municipal	Wells 1, 2, 6, 7, 9, North Well, & Well 10	1996
										APOA	39	S	20	E	4	SE	NE		0	Quasi-Municipal	Wells 1, 2, 6, 7, 9, North Well, & Well 10	1996
										APOA	39	S	20	E	4	NE	NW		0	Quasi-Municipal	Wells 1, 2, 6, 7, 9, North Well, & Well 10	1996
										APOA	39	S	20	E	4	NW	NW		0	Quasi-Municipal	Wells 1, 2, 6, 7, 9, North Well, & Well 10	1996
TOTAL ACRES:											TOTAL ACRES:						0					



Received by OWRD

MAY 10 2024

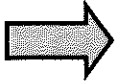
Salem, OR

AUTHORIZED (the "from" or "off" lands) The listing that appears on the certificate BEFORE PROPOSED CHANGES List only that part or portion of the water right that will be changed.											Proposed Changes (see "CODES" from previous page)	PROPOSED (the "to" or "on" lands) The listing as it would appear AFTER PROPOSED CHANGES are made.														
Twp	Rng	Sec	¼ ¼	Tax Lot	Gvt Lot or DLC	Acres	Type of USE listed on Certificate	POD(s) or POA(s) (name or number from Table 1)	Priority Date	Twp		Rng	Sec	¼ ¼	Tax Lot	Gvt Lot or DLC	Acres	New Type of USE	POD(s)/ POA(s) to be used (from Table 1)	Priority Date						
<b>EXAMPLE</b>																										
2	S	9	E	15	NE	NW	100		15.0	Irrigation	POD #1 POD #2	1901	POU/POD	2	S	9	E	1	NW	NW	500	1	10.0		POD #5	1901
														2	S	9	E	2	SW	NW	500		5.0		POD #6	1901
													APOA	39	S	20	E	4	SW	NW			0	Quasi-Municipal	Wells 1, 2, 6, 7, 9, North Well, & Well 10	1996
													APOA	39	S	20	E	4	SE	NW			0	Quasi-Municipal	Wells 1, 2, 6, 7, 9, North Well, & Well 10	1996
													APOA	39	S	20	E	4	NE	SW			0	Quasi-Municipal	Wells 1, 2, 6, 7, 9, North Well, & Well 10	1996
													APOA	39	S	20	E	4	NW	SW			0	Quasi-Municipal	Wells 1, 2, 6, 7, 9, North Well, & Well 10	1996
													APOA	39	S	20	E	4	SW	SW			0	Quasi-Municipal	Wells 1, 2, 6, 7, 9, North Well, & Well 10	1996
													APOA	39	S	20	E	4	SE	SW			0	Quasi-Municipal	Wells 1, 2, 6, 7, 9, North Well, & Well 10	1996
													APOA	39	S	20	E	4	NW	SE			0	Quasi-Municipal	Wells 1, 2, 6, 7, 9, North Well, & Well 10	1996
													APOA	39	S	20	E	4	SW	SE			0	Quasi-Municipal	Wells 1, 2, 6, 7, 9, North Well, & Well 10	1996
TOTAL ACRES:											TOTAL ACRES:										0					

**For Place of Use or Character of Use Changes**

Are there other water right certificates, water use permits or ground water registrations associated with the "from" or the "to" lands? ☒ Yes ☐ No

If YES, list the certificate, water use permit, or ground water registration numbers: Certificates 15546, 27034, 27660, 36476, 38566, 44739, 58379, 65564, 66811, 68086, 72154, 80621, 81059, 82995, and 91447. Permits G-17102, and G-17133.



Pursuant to ORS 540.510, any "layered" water use such as an irrigation right that is supplemental to a primary right proposed for transfer must be included in the transfer or be cancelled. Any change to a ground water registration must be filed separately in a ground water registration modification application.

**For Substitution** (ground water supplemental irrigation will be substituted for surface water primary irrigation) Received by OWRD

Ground water supplemental Permit or Certificate # \_\_\_\_\_;

Surface water primary Certificate # \_\_\_\_\_.

MAY 10 2024

Salem, OR

**For a change from Supplemental Irrigation Use to Primary Irrigation Use**

Identify the primary certificate to be cancelled. Certificate # \_\_\_\_\_

**For a change in point(s) of appropriation (well(s)) or additional point(s) of appropriation:**

- ☒ Well log(s) are attached for each authorized and proposed well(s) that are clearly labeled and associated with the corresponding well(s) in Table 1 above and on the accompanying application map.

**Tip:** You may search for well logs on the Department's web page at:

[http://apps.wrd.state.or.us/apps/gw/well\\_log/Default.aspx](http://apps.wrd.state.or.us/apps/gw/well_log/Default.aspx)

**AND/OR**

- ☒ Describe the construction of the authorized and proposed well(s) in Table 3 for any wells that do not have a well log. For *proposed wells not yet constructed or built*, provide "a best estimate" for each requested information element in the table. The Department recommends you consult a licensed well driller, geologist, or certified water right examiner to assist with assembling the information necessary to complete Table 3.

**Table 3. Construction of Point(s) of Appropriation**

Any well(s) in this listing must be clearly tied to corresponding well(s) described in Table 1 and shown on the accompanying application map. Failure to provide the information will delay the processing of your transfer application until it is received. The information is necessary for the department to assess whether the proposed well(s) will access the same source aquifer as the authorized point(s) of appropriation (POA). The Department is prohibited by law from approving POA changes that do not access the same source aquifer.

Proposed or Authorized POA Name or Number	Is well already built? (Yes or No)	If an existing well: OWRD Well ID Tag No. L-_____	Total well depth	Casing Diameter	Casing Intervals (feet)	Seal depth(s) (intervals)	Perforated or screened intervals (in feet)	Static water level of completed well (in feet)	Source aquifer (sand, gravel, basalt, etc.)	Well-specific rate (cfs or gpm). If less than full rate of water right
Well 10	No	N/A	400'	18"	0' – 200'	200'	200' – 400'	40'	Gray Sandy Clay	800 GPM

MAY 10 2024

**Description of Water Delivery System**

System capacity: 2.30 cubic feet per second (cfs)

Salem, OR

Describe the current water delivery system or the system that was in place at some time within the last five years. Include information on the pumps, canals, pipelines, and sprinklers used to divert, convey, and apply the water at the authorized place of use.

See the attached maps for the current water delivery system.

**Table 1. Location of Authorized and Proposed Point(s) of Diversion (POD) or Appropriation (POA)**

(Note: If the POD/POA name is not specified on the certificate, assign it a name or number here.)

POD/POA Name or Number	Is this POD/POA Authorized on the Certificate or is it Proposed?	If POA, OWRD Well Log ID# (or Well ID Tag # L- )	Twp		Rng		Sec	¼ ¼		Tax Lot, DLC or Gov't Lot	Measured Distances (from a recognized survey corner)
Well 9	<input checked="" type="checkbox"/> Authorized <input type="checkbox"/> Proposed	LAKE 52105	39	S	20	E	16	NW	NE	2600	760' South & 1390' West of the Northeast Corner of Section 16
Well 10	<input type="checkbox"/> Authorized <input checked="" type="checkbox"/> Proposed	N/A	39	S	20	E	16	SE	NE	300	399' North & 747' West of the East 1/4 Corner of Section 16
Well 2	<input type="checkbox"/> Authorized <input checked="" type="checkbox"/> Proposed	LAKE 2502	39	S	20	E	16	NE	SE	1200	2550' North & 890' West of the Southeast Corner of Section 16
North Well	<input type="checkbox"/> Authorized <input checked="" type="checkbox"/> Proposed	LAKE 50703	38	S	20	E	32	SE	SE	903	190' North & 1260' West of the Southeast Corner of Section 32
Well 1	<input type="checkbox"/> Authorized <input checked="" type="checkbox"/> Proposed	LAKE 2472	39	S	20	E	15	NW	SW	100	2590' North & 30' East of the Southwest Corner of Section 15
Well 6	<input type="checkbox"/> Authorized <input checked="" type="checkbox"/> Proposed	LAKE 3017	39	S	20	E	16	SW	NW	100	1680' South & 290' East of the Northwest Corner of Section 16
Well 7	<input type="checkbox"/> Authorized <input checked="" type="checkbox"/> Proposed	LAKE 2496	39	S	20	E	16	NW	NW	201	510' South & 230' East of the Northwest Corner of Section 16

Check all type(s) of change(s) proposed below (change "CODES" are provided in parentheses):

- |  |  |
|--|--|
| <input type="checkbox"/> Place of Use (POU)                            | <input type="checkbox"/> Supplemental Use to Primary Use (S to P)            |
| <input type="checkbox"/> Character of Use (USE)                        | <input type="checkbox"/> Point of Appropriation/Well (POA)                   |
| <input type="checkbox"/> Point of Diversion (POD)                      | <input checked="" type="checkbox"/> Additional Point of Appropriation (APOA) |
| <input type="checkbox"/> Additional Point of Diversion (APOD)          | <input type="checkbox"/> Substitution (SUB)                                  |
| <input type="checkbox"/> Surface Water POD to Ground Water POA (SW/GW) | <input type="checkbox"/> Government Action POD (GOV)                         |

Will all of the proposed changes affect the entire water right?

- ☒ Yes Complete only the Proposed ("to" or "on" lands) section of Table 2 on the next page. Use the "CODES" listed above to describe the proposed changes.
- ☐ No Complete all of Table 2 to describe the portion of the water right to be changed.

Received by OWRD

MAY 10 2024

Salem, OR

Please use and attach additional pages of Table 2 as needed.  
See page 6 for instructions.

Do you have questions about how to fill-out the tables?  
Contact the Department at 503-986-0900 and ask for Transfer Staff.

**Table 2. Description of Changes to Water Right Certificate # 91447**

List the change proposed for the acreage in each ¼ ¼. If more than one change is proposed, specify the acreage associated with each change.

If there is more than one POD/POA involved in the proposed changes, specify the acreage associated with each POD/POA.

AUTHORIZED (the "from" or "off" lands) The listing that appears on the certificate BEFORE PROPOSED CHANGES List only that part or portion of the water right that will be changed.										Proposed Changes (see "CODES" from previous page)	PROPOSED (the "to" or "on" lands) The listing as it would appear AFTER PROPOSED CHANGES are made.										
Twp	Rng	Sec	¼ ¼	Tax Lot	Gvt Lot or DLC	Acres	Type of USE listed on Certificate	POD(s) or POA(s) (name or number from Table 1)	Priority Date		Twp	Rng	Sec	¼ ¼	Tax Lot	Gvt Lot or DLC	Acres	New Type of USE	POD(s)/ POA(s) to be used (from Table 1)	Priority Date	
										APOA	39	S	20	E	3	NW	NW	0	Domestic	Wells 1, 2, 6, 7, 9, North Well, & Well 10	1940
										APOA	39	S	20	E	3	NW	SW	0	Domestic	Wells 1, 2, 6, 7, 9, North Well, & Well 10	1940
										APOA	39	S	20	E	3	SW	SW	0	Domestic	Wells 1, 2, 6, 7, 9, North Well, & Well 10	1940
										APOA	39	S	20	E	4	NE	NE	0	Domestic	Wells 1, 2, 6, 7, 9, North Well, & Well 10	1940
										APOA	39	S	20	E	4	NW	NE	0	Domestic	Wells 1, 2, 6, 7, 9, North Well, & Well 10	1940
										APOA	39	S	20	E	4	SW	NE	0	Domestic	Wells 1, 2, 6, 7, 9, North Well, & Well 10	1940
										APOA	39	S	20	E	4	SE	NE	0	Domestic	Wells 1, 2, 6, 7, 9, North Well, & Well 10	1940
										APOA	39	S	20	E	4	NE	NW	0	Domestic	Wells 1, 2, 6, 7, 9, North Well, & Well 10	1940
										APOA	39	S	20	E	4	NW	NW	0	Domestic	Wells 1, 2, 6, 7, 9, North Well, & Well 10	1940
										APOA	39	S	20	E	4	SW	NW	0	Domestic	Wells 1, 2, 6, 7, 9, North Well, & Well 10	1940
TOTAL ACRES:											TOTAL ACRES:						0				



Received by OWRD

MAY 10 2024

Salem, OR

AUTHORIZED (the "from" or "off" lands) The listing that appears on the certificate BEFORE PROPOSED CHANGES List only that part or portion of the water right that will be changed.										Proposed Changes (see "CODES" from previous page)	PROPOSED (the "to" or "on" lands) The listing as it would appear AFTER PROPOSED CHANGES are made.											
Twp	Rng	Sec	¼ ¼	Tax Lot	Gvt Lot or DLC	Acres	Type of USE listed on Certificate	POD(s) or POA(s) (name or number from Table 1)	Priority Date		Twp	Rng	Sec	¼ ¼	Tax Lot	Gvt Lot or DLC	Acres	New Type of USE	POD(s)/ POA(s) to be used (from Table 1)	Priority Date		
										APOA	39	S	20	E	4	SE	NW		0	Domestic	Wells 1, 2, 6, 7, 9, North Well, & Well 10	1940
										APOA	39	S	20	E	4	NE	SW		0	Domestic	Wells 1, 2, 6, 7, 9, North Well, & Well 10	1940
										APOA	39	S	20	E	4	NW	SW		0	Domestic	Wells 1, 2, 6, 7, 9, North Well, & Well 10	1940
										APOA	39	S	20	E	4	SW	SW		0	Domestic	Wells 1, 2, 6, 7, 9, North Well, & Well 10	1940
										APOA	39	S	20	E	4	SE	SW		0	Domestic	Wells 1, 2, 6, 7, 9, North Well, & Well 10	1940
										APOA	39	S	20	E	4	NE	SE		0	Domestic	Wells 1, 2, 6, 7, 9, North Well, & Well 10	1940
										APOA	39	S	20	E	4	NW	SE		0	Domestic	Wells 1, 2, 6, 7, 9, North Well, & Well 10	1940
										APOA	39	S	20	E	4	SW	SE		0	Domestic	Wells 1, 2, 6, 7, 9, North Well, & Well 10	1940
										APOA	39	S	20	E	4	SE	SE		0	Domestic	Wells 1, 2, 6, 7, 9, North Well, & Well 10	1940
										APOA	39	S	20	E	9	NE	NE		0	Domestic	Wells 1, 2, 6, 7, 9, North Well, & Well 10	1940
										APOA	39	S	20	E	9	NW	NE		0	Domestic	Wells 1, 2, 6, 7, 9, North Well, & Well 10	1940
										APOA	39	S	20	E	9	SW	NE		0	Domestic	Wells 1, 2, 6, 7, 9, North Well, & Well 10	1940
										APOA	39	S	20	E	9	SE	NE		0	Domestic	Wells 1, 2, 6, 7, 9, North Well, & Well 10	1940
										APOA	39	S	20	E	9	NE	NW		0	Domestic	Wells 1, 2, 6, 7, 9, North Well, & Well 10	1940
										APOA	39	S	20	E	9	NW	NW		0	Domestic	Wells 1, 2, 6, 7, 9, North Well, & Well 10	1940
										APOA	39	S	20	E	9	SW	NW		0	Domestic	Wells 1, 2, 6, 7, 9, North Well, & Well 10	1940
TOTAL ACRES:											TOTAL ACRES:						0					

Received by OWRD

MAY 10 2024

Salem, OR

AUTHORIZED (the "from" or "off" lands) The listing that appears on the certificate BEFORE PROPOSED CHANGES List only that part or portion of the water right that will be changed.										Proposed Changes (see "CODES" from previous page)	PROPOSED (the "to" or "on" lands) The listing as it would appear AFTER PROPOSED CHANGES are made.										
Twp	Rng	Sec	¼ ¼	Tax Lot	Gvt Lot or DLC	Acres	Type of USE listed on Certificate	POD(s) or POA(s) (name or number from Table 1)	Priority Date		Twp	Rng	Sec	¼ ¼	Tax Lot	Gvt Lot or DLC	Acres	New Type of USE	POD(s)/ POA(s) to be used (from Table 1)	Priority Date	
										APOA	39	S	20	E	9	SE	NW	0	Domestic	Wells 1, 2, 6, 7, 9, North Well, & Well 10	1940
										APOA	39	S	20	E	9	NE	SW	0	Domestic	Wells 1, 2, 6, 7, 9, North Well, & Well 10	1940
										APOA	39	S	20	E	9	NW	SW	0	Domestic	Wells 1, 2, 6, 7, 9, North Well, & Well 10	1940
										APOA	39	S	20	E	9	SW	SW	0	Domestic	Wells 1, 2, 6, 7, 9, North Well, & Well 10	1940
										APOA	39	S	20	E	9	SE	SW	0	Domestic	Wells 1, 2, 6, 7, 9, North Well, & Well 10	1940
										APOA	39	S	20	E	9	NE	SE	0	Domestic	Wells 1, 2, 6, 7, 9, North Well, & Well 10	1940
										APOA	39	S	20	E	9	NW	SE	0	Domestic	Wells 1, 2, 6, 7, 9, North Well, & Well 10	1940
										APOA	39	S	20	E	9	SW	SE	0	Domestic	Wells 1, 2, 6, 7, 9, North Well, & Well 10	1940
										APOA	39	S	20	E	9	SE	SE	0	Domestic	Wells 1, 2, 6, 7, 9, North Well, & Well 10	1940
										APOA	39	S	20	E	10	NE	NW	0	Domestic	Wells 1, 2, 6, 7, 9, North Well, & Well 10	1940
										APOA	39	S	20	E	10	NW	NW	0	Domestic	Wells 1, 2, 6, 7, 9, North Well, & Well 10	1940
										APOA	39	S	20	E	10	SW	NW	0	Domestic	Wells 1, 2, 6, 7, 9, North Well, & Well 10	1940
										APOA	39	S	20	E	10	SE	NW	0	Domestic	Wells 1, 2, 6, 7, 9, North Well, & Well 10	1940
										APOA	39	S	20	E	10	NE	SW	0	Domestic	Wells 1, 2, 6, 7, 9, North Well, & Well 10	1940
										APOA	39	S	20	E	10	NW	SW	0	Domestic	Wells 1, 2, 6, 7, 9, North Well, & Well 10	1940
										APOA	39	S	20	E	10	SW	SW	0	Domestic	Wells 1, 2, 6, 7, 9, North Well, & Well 10	1940
TOTAL ACRES:											TOTAL ACRES:						0				

Received by OWRD

MAY 10 2024

Salem, OR

AUTHORIZED (the "from" or "off" lands) The listing that appears on the certificate BEFORE PROPOSED CHANGES List only that part or portion of the water right that will be changed.										Proposed Changes (see "CODES" from previous page)	PROPOSED (the "to" or "on" lands) The listing as it would appear AFTER PROPOSED CHANGES are made.											
Twp	Rng	Sec	¼ ¼	Tax Lot	Gvt Lot or DLC	Acres	Type of USE listed on Certificate	POD(s) or POA(s) (name or number from Table 1)	Priority Date		Twp	Rng	Sec	¼ ¼	Tax Lot	Gvt Lot or DLC	Acres	New Type of USE	POD(s)/ POA(s) to be used (from Table 1)	Priority Date		
										APOA	39	S	20	E	15	SE	SW		0	Domestic	Wells 1, 2, 6, 7, 9, North Well, & Well 10	1940
										APOA	39	S	20	E	15	NE	SE		0	Domestic	Wells 1, 2, 6, 7, 9, North Well, & Well 10	1940
										APOA	39	S	20	E	15	NW	SE		0	Domestic	Wells 1, 2, 6, 7, 9, North Well, & Well 10	1940
										APOA	39	S	20	E	15	SW	SE		0	Domestic	Wells 1, 2, 6, 7, 9, North Well, & Well 10	1940
										APOA	39	S	20	E	15	SE	SE		0	Domestic	Wells 1, 2, 6, 7, 9, North Well, & Well 10	1940
										APOA	39	S	20	E	16	NE	NE		0	Domestic	Wells 1, 2, 6, 7, 9, North Well, & Well 10	1940
										APOA	39	S	20	E	16	NW	NE		0	Domestic	Wells 1, 2, 6, 7, 9, North Well, & Well 10	1940
										APOA	39	S	20	E	16	SW	NE		0	Domestic	Wells 1, 2, 6, 7, 9, North Well, & Well 10	1940
										APOA	39	S	20	E	16	SE	NE		0	Domestic	Wells 1, 2, 6, 7, 9, North Well, & Well 10	1940
										APOA	39	S	20	E	16	NE	NW		0	Domestic	Wells 1, 2, 6, 7, 9, North Well, & Well 10	1940
										APOA	39	S	20	E	16	NW	NW		0	Domestic	Wells 1, 2, 6, 7, 9, North Well, & Well 10	1940
										APOA	39	S	20	E	16	SW	NW		0	Domestic	Wells 1, 2, 6, 7, 9, North Well, & Well 10	1940
										APOA	39	S	20	E	16	SE	NW		0	Domestic	Wells 1, 2, 6, 7, 9, North Well, & Well 10	1940
										APOA	39	S	20	E	16	NE	SW		0	Domestic	Wells 1, 2, 6, 7, 9, North Well, & Well 10	1940
										APOA	39	S	20	E	16	NW	SW		0	Domestic	Wells 1, 2, 6, 7, 9, North Well, & Well 10	1940
										APOA	39	S	20	E	16	SW	SW		0	Domestic	Wells 1, 2, 6, 7, 9, North Well, & Well 10	1940
TOTAL ACRES:											TOTAL ACRES:										0	

Received by OWRD

MAY 10 2024

Salem, OR

AUTHORIZED (the "from" or "off" lands) The listing that appears on the certificate BEFORE PROPOSED CHANGES List only that part or portion of the water right that will be changed.											Proposed Changes (see "CODES" from previous page)	PROPOSED (the "to" or "on" lands) The listing as it would appear AFTER PROPOSED CHANGES are made.										
Twp	Rng	Sec	¼	¼	Tax Lot	Gvt Lot or DLC	Acres	Type of USE listed on Certificate	POD(s) or POA(s) (name or number from Table 1)	Priority Date		Twp	Rng	Sec	¼	¼	Tax Lot	Gvt Lot or DLC	Acres	New Type of USE	POD(s)/ POA(s) to be used (from Table 1)	Priority Date
											APOA	39	S	20	E	10	SE	SW	0	Domestic	Wells 1, 2, 6, 7, 9, North Well, & Well 10	1940
											APOA	39	S	20	E	10	NE	SE	0	Domestic	Wells 1, 2, 6, 7, 9, North Well, & Well 10	1940
											APOA	39	S	20	E	10	NW	SE	0	Domestic	Wells 1, 2, 6, 7, 9, North Well, & Well 10	1940
											APOA	39	S	20	E	10	SW	SE	0	Domestic	Wells 1, 2, 6, 7, 9, North Well, & Well 10	1940
											APOA	39	S	20	E	10	SE	SE	0	Domestic	Wells 1, 2, 6, 7, 9, North Well, & Well 10	1940
											APOA	39	S	20	E	15	NE	NE	0	Domestic	Wells 1, 2, 6, 7, 9, North Well, & Well 10	1940
											APOA	39	S	20	E	15	NW	NE	0	Domestic	Wells 1, 2, 6, 7, 9, North Well, & Well 10	1940
											APOA	39	S	20	E	15	SW	NE	0	Domestic	Wells 1, 2, 6, 7, 9, North Well, & Well 10	1940
											APOA	39	S	20	E	15	SE	NE	0	Domestic	Wells 1, 2, 6, 7, 9, North Well, & Well 10	1940
											APOA	39	S	20	E	15	NE	NW	0	Domestic	Wells 1, 2, 6, 7, 9, North Well, & Well 10	1940
											APOA	39	S	20	E	15	NW	NW	0	Domestic	Wells 1, 2, 6, 7, 9, North Well, & Well 10	1940
											APOA	39	S	20	E	15	SW	NW	0	Domestic	Wells 1, 2, 6, 7, 9, North Well, & Well 10	1940
											APOA	39	S	20	E	15	SE	NW	0	Domestic	Wells 1, 2, 6, 7, 9, North Well, & Well 10	1940
											APOA	39	S	20	E	15	NE	SW	0	Domestic	Wells 1, 2, 6, 7, 9, North Well, & Well 10	1940
											APOA	39	S	20	E	15	NW	SW	0	Domestic	Wells 1, 2, 6, 7, 9, North Well, & Well 10	1940
											APOA	39	S	20	E	15	SW	SW	0	Domestic	Wells 1, 2, 6, 7, 9, North Well, & Well 10	1940
TOTAL ACRES:												TOTAL ACRES:							0			



Received by OWRD

MAY 10 2024

Salem, OR

AUTHORIZED (the "from" or "off" lands) The listing that appears on the certificate BEFORE PROPOSED CHANGES List only that part or portion of the water right that will be changed.										Proposed Changes (see "CODES" from previous page)	PROPOSED (the "to" or "on" lands) The listing as it would appear AFTER PROPOSED CHANGES are made.										
Twp	Rng	Sec	¼ ¼	Tax Lot	Gvt Lot or DLC	Acres	Type of USE listed on Certificate	POD(s) or POA(s) (name or number from Table 1)	Priority Date		Twp	Rng	Sec	¼ ¼	Tax Lot	Gvt Lot or DLC	Acres	New Type of USE	POD(s)/ POA(s) to be used (from Table 1)	Priority Date	
										APOA	39	S	20	E 16	SE	SW		0	Domestic	Wells 1, 2, 6, 7, 9, North Well, & Well 10	1940
										APOA	39	S	20	E 16	NE	SE		0	Domestic	Wells 1, 2, 6, 7, 9, North Well, & Well 10	1940
										APOA	39	S	20	E 16	NW	SE		0	Domestic	Wells 1, 2, 6, 7, 9, North Well, & Well 10	1940
										APOA	39	S	20	E 16	SW	SE		0	Domestic	Wells 1, 2, 6, 7, 9, North Well, & Well 10	1940
										APOA	39	S	20	E 16	SE	SE		0	Domestic	Wells 1, 2, 6, 7, 9, North Well, & Well 10	1940
										APOA	39	S	20	E 17	NE	NE		0	Domestic	Wells 1, 2, 6, 7, 9, North Well, & Well 10	1940
										APOA	39	S	20	E 17	SE	NE		0	Domestic	Wells 1, 2, 6, 7, 9, North Well, & Well 10	1940
										APOA	39	S	20	E 21	NE	NE		0	Domestic	Wells 1, 2, 6, 7, 9, North Well, & Well 10	1940
										APOA	39	S	20	E 21	SE	NE		0	Domestic	Wells 1, 2, 6, 7, 9, North Well, & Well 10	1940
										APOA	39	S	20	E 21	NE	SE		0	Domestic	Wells 1, 2, 6, 7, 9, North Well, & Well 10	1940
										APOA	39	S	20	E 21	SE	SE		0	Domestic	Wells 1, 2, 6, 7, 9, North Well, & Well 10	1940
										APOA	39	S	20	E 22	NW	NE		0	Domestic	Wells 1, 2, 6, 7, 9, North Well, & Well 10	1940
										APOA	39	S	20	E 22	SW	NE		0	Domestic	Wells 1, 2, 6, 7, 9, North Well, & Well 10	1940
										APOA	39	S	20	E 22	NE	NW		0	Domestic	Wells 1, 2, 6, 7, 9, North Well, & Well 10	1940
										APOA	39	S	20	E 22	NW	NW		0	Domestic	Wells 1, 2, 6, 7, 9, North Well, & Well 10	1940
										APOA	39	S	20	E 22	SW	NW		0	Domestic	Wells 1, 2, 6, 7, 9, North Well, & Well 10	1940
TOTAL ACRES:											TOTAL ACRES:						0				

AUTHORIZED (the "from" or "off" lands) The listing that appears on the certificate BEFORE PROPOSED CHANGES List only that part or portion of the water right that will be changed.											Proposed Changes (see "CODES" from previous page)	PROPOSED (the "to" or "on" lands) The listing as it would appear AFTER PROPOSED CHANGES are made.														
Twp	Rng	Sec	¼ ¼	Tax Lot	Gvt Lot or DLC	Acres	Type of USE listed on Certificate	POD(s) or POA(s) (name or number from Table 1)	Priority Date	Twp		Rng	Sec	¼ ¼	Tax Lot	Gvt Lot or DLC	Acres	New Type of USE	POD(s)/ POA(s) to be used (from Table 1)	Priority Date						
<b>EXAMPLE</b>																										
2	S	9	E	15	NE	NW	100		15.0	Irrigation	POD #1 POD #2	1901	POU/POD	2	S	9	E	1	NW	NW	500	1	10.0		POD #5	1901
														2	S	9	E	2	SW	NW	500		5.0		POD #6	1901
													APOA	39	S	20	E	22	SE	NW			0	Domestic	Wells 1, 2, 6, 7, 9, North Well, & Well 10	1940
													APOA	39	S	20	E	22	NE	SW			0	Domestic	Wells 1, 2, 6, 7, 9, North Well, & Well 10	1940
													APOA	39	S	20	E	22	NW	SW			0	Domestic	Wells 1, 2, 6, 7, 9, North Well, & Well 10	1940
													APOA	39	S	20	E	22	SW	SW			0	Domestic	Wells 1, 2, 6, 7, 9, North Well, & Well 10	1940
													APOA	39	S	20	E	22	SE	SW			0	Domestic	Wells 1, 2, 6, 7, 9, North Well, & Well 10	1940
													APOA	39	S	20	E	22	NW	SE			0	Domestic	Wells 1, 2, 6, 7, 9, North Well, & Well 10	1940
													APOA	39	S	20	E	22	SW	SE			0	Domestic	Wells 1, 2, 6, 7, 9, North Well, & Well 10	1940
TOTAL ACRES:											TOTAL ACRES:										0					

Received by OWRD

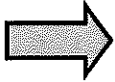
MAY 10 2024

Salem, OR

**For Place of Use or Character of Use Changes**

Are there other water right certificates, water use permits or ground water registrations associated with the "from" or the "to" lands? ☒ Yes ☐ No

If YES, list the certificate, water use permit, or ground water registration numbers: Certificates 5247, 5358, 5554, 7456, 7470, 12008, 12009, 14086, 15546, 20228, 20229, 22857, 23381, 27023, 27034, 27065, 27660, 36476, 37210, 38107, 38565, 38566, 44739, 50604, 50700, 50821, 56752, 58332, 58379, 62737, 63264, 63265, 68086, 80621, 81059, 82995, 85892, 90394, and 91733. Permits G-14034, G-15310, G-17029, G-17102, G-17133, and G-18112.



Pursuant to ORS 540.510, any "layered" water use such as an irrigation right that is supplemental to a primary right proposed for transfer must be included in the transfer or be cancelled. Any change to a ground water registration must be filed separately in a ground water registration modification application.

**For Substitution** (ground water supplemental irrigation will be substituted for surface water primary irrigation)

Ground water supplemental Permit or Certificate # \_\_\_\_\_;  
Surface water primary Certificate # \_\_\_\_\_.

Received by OWRD

MAY 10 2024

**For a change from Supplemental Irrigation Use to Primary Irrigation Use**

Salem, OR

Identify the primary certificate to be cancelled. Certificate # \_\_\_\_\_

**For a change in point(s) of appropriation (well(s)) or additional point(s) of appropriation:**

- ☒ Well log(s) are attached for each authorized and proposed well(s) that are clearly labeled and associated with the corresponding well(s) in Table 1 above and on the accompanying application map.

**Tip:** You may search for well logs on the Department's web page at:

[http://apps.wrd.state.or.us/apps/gw/well\\_log/Default.aspx](http://apps.wrd.state.or.us/apps/gw/well_log/Default.aspx)

**AND/OR**

- ☒ Describe the construction of the authorized and proposed well(s) in Table 3 for any wells that do not have a well log. For *proposed wells not yet constructed or built*, provide "a best estimate" for each requested information element in the table. The Department recommends you consult a licensed well driller, geologist, or certified water right examiner to assist with assembling the information necessary to complete Table 3.

**Table 3. Construction of Point(s) of Appropriation**

Any well(s) in this listing must be clearly tied to corresponding well(s) described in Table 1 and shown on the accompanying application map. Failure to provide the information will delay the processing of your transfer application until it is received. The information is necessary for the department to assess whether the proposed well(s) will access the same source aquifer as the authorized point(s) of appropriation (POA). The Department is prohibited by law from approving POA changes that do not access the same source aquifer.

Proposed or Authorized POA Name or Number	Is well already built? (Yes or No)	If an existing well: OWRD Well ID Tag No. L_____	Total well depth	Casing Diameter	Casing Intervals (feet)	Seal depth(s) (intervals)	Perforated or screened intervals (in feet)	Static water level of completed well (in feet)	Source aquifer (sand, gravel, basalt, etc.)	Well-specific rate (cfs or gpm). If less than full rate of water right
Well 10	No	N/A	400'	18"	0' – 200'	200'	200' – 400'	40'	Gray Sandy Clay	800 GPM

MAY 10 2024

CERTIFICATE # 91733

## Description of Water Delivery System

Salem, OR

System capacity: 2.30 cubic feet per second (cfs)

Describe the current water delivery system or the system that was in place at some time within the last five years. Include information on the pumps, canals, pipelines, and sprinklers used to divert, convey, and apply the water at the authorized place of use.

See the attached maps for the current water delivery system.

Table 1. Location of Authorized and Proposed Point(s) of Diversion (POD) or Appropriation (POA)

(Note: If the POD/POA name is not specified on the certificate, assign it a name or number here.)

POD/POA Name or Number	Is this POD/POA Authorized on the Certificate or is it Proposed?	If POA, OWRD Well Log ID# (or Well ID Tag # L-___)	Twp	Rng	Sec	¼ ¼	Tax Lot, DLC or Gov't Lot	Measured Distances (from a recognized survey corner)
Well 9	<input checked="" type="checkbox"/> Authorized <input type="checkbox"/> Proposed	LAKE 52105	39 S	20 E	16	NW NE	2600	760' South & 1380' West of the Northeast Corner of Section 16
Well 1	<input checked="" type="checkbox"/> Authorized <input type="checkbox"/> Proposed	LAKE 2472	39 S	20 E	15	NW SW	100	2590' North & 30' East of the Southwest Corner of Section 15
Well 10	<input type="checkbox"/> Authorized <input checked="" type="checkbox"/> Proposed	N/A	39 S	20 E	16	SE NE	300	399' North & 747' West of the East 1/4 Corner of Section 16
Well 2	<input type="checkbox"/> Authorized <input checked="" type="checkbox"/> Proposed	LAKE 2502	39 S	20 E	16	NE SE	1200	2550' North & 890' West of the Southeast Corner of Section 16
North Well	<input type="checkbox"/> Authorized <input checked="" type="checkbox"/> Proposed	LAKE 50703	38 S	20 E	32	SE SE	903	190' North & 1260' West of the Southeast Corner of Section 32
Well 6	<input type="checkbox"/> Authorized <input checked="" type="checkbox"/> Proposed	LAKE 3017	39 S	20 E	16	SW NW	100	1680' South & 290' East of the Northwest Corner of Section 16
Well 7	<input type="checkbox"/> Authorized <input checked="" type="checkbox"/> Proposed	LAKE 2496	39 S	20 E	16	NW NW	201	510' South & 230' East of the Northwest Corner of Section 16

Check all type(s) of change(s) proposed below (change "CODES" are provided in parentheses):

- |  |  |
|--|--|
| <input type="checkbox"/> Place of Use (POU)                            | <input type="checkbox"/> Supplemental Use to Primary Use (S to P)            |
| <input type="checkbox"/> Character of Use (USE)                        | <input type="checkbox"/> Point of Appropriation/Well (POA)                   |
| <input type="checkbox"/> Point of Diversion (POD)                      | <input checked="" type="checkbox"/> Additional Point of Appropriation (APOA) |
| <input type="checkbox"/> Additional Point of Diversion (APOD)          | <input type="checkbox"/> Substitution (SUB)                                  |
| <input type="checkbox"/> Surface Water POD to Ground Water POA (SW/GW) | <input type="checkbox"/> Government Action POD (GOV)                         |

Will all of the proposed changes affect the entire water right?

- ☒ Yes Complete only the Proposed ("to" or "on" lands) section of Table 2 on the next page. Use the "CODES" listed above to describe the proposed changes.
- ☐ No Complete all of Table 2 to describe the portion of the water right to be changed.

Received by OWRD

MAY 10 2024

Salem, OR

Please use and attach additional pages of Table 2 as needed.  
See page 6 for instructions.

Do you have questions about how to fill-out the tables?  
Contact the Department at 503-986-0900 and ask for Transfer Staff.

**Table 2. Description of Changes to Water Right Certificate # 91733**

List the change proposed for the acreage in each ¼ ¼. If more than one change is proposed, specify the acreage associated with each change.  
If there is more than one POD/POA involved in the proposed changes, specify the acreage associated with each POD/POA.

AUTHORIZED (the "from" or "off" lands) The listing that appears on the certificate BEFORE PROPOSED CHANGES List only that part or portion of the water right that will be changed.											Proposed Changes (see "CODES" from previous page)	PROPOSED (the "to" or "on" lands) The listing as it would appear AFTER PROPOSED CHANGES are made.														
Twp	Rng	Sec	¼ ¼	Tax Lot	Gvt Lot or DLC	Acres	Type of USE listed on Certificate	POD(s) or POA(s) (name or number from Table 1)	Priority Date	Twp		Rng	Sec	¼ ¼	Tax Lot	Gvt Lot or DLC	Acres	New Type of USE	POD(s)/ POA(s) to be used (from Table 1)	Priority Date						
<b>EXAMPLE</b>																										
2	S	9	E	15	NE	NW	100		15.0	Irrigation	POD #1 POD #2	1901	POU/POD	2	S	9	E	1	NW	NW	500	1	10.0		POD #5	1901
														2	S	9	E	2	SW	NW	500		5.0		POD #6	1901
													APOA	39	S	20	E	9	NE	NE			0	Municipal	Wells 1, 2, 6, 7, 9, North Well, & Well 10	1967
													APOA	39	S	20	E	9	NW	NE			0	Municipal	Wells 1, 2, 6, 7, 9, North Well, & Well 10	1967
													APOA	39	S	20	E	9	SW	NE			0	Municipal	Wells 1, 2, 6, 7, 9, North Well, & Well 10	1967
													APOA	39	S	20	E	9	SE	NE			0	Municipal	Wells 1, 2, 6, 7, 9, North Well, & Well 10	1967
													APOA	39	S	20	E	9	NE	NW			0	Municipal	Wells 1, 2, 6, 7, 9, North Well, & Well 10	1967
													APOA	39	S	20	E	9	NW	NW			0	Municipal	Wells 1, 2, 6, 7, 9, North Well, & Well 10	1967
													APOA	39	S	20	E	9	SW	NW			0	Municipal	Wells 1, 2, 6, 7, 9, North Well, & Well 10	1967
													APOA	39	S	20	E	9	SE	NW			0	Municipal	Wells 1, 2, 6, 7, 9, North Well, & Well 10	1967
													APOA	39	S	20	E	9	NE	SW			0	Municipal	Wells 1, 2, 6, 7, 9, North Well, & Well 10	1967
													APOA	39	S	20	E	9	NW	SW			0	Municipal	Wells 1, 2, 6, 7, 9, North Well, & Well 10	1967
TOTAL ACRES:											TOTAL ACRES:											0				

Revised 7/7/2022

Permanent Transfer Application Form – Page 41 of 47

TACS

14458 -



Received by OWRD

MAY 10 2024

Salem, OR

AUTHORIZED (the "from" or "off" lands) The listing that appears on the certificate BEFORE PROPOSED CHANGES List only that part or portion of the water right that will be changed.											Proposed Changes (see "CODES" from previous page)	PROPOSED (the "to" or "on" lands) The listing as it would appear AFTER PROPOSED CHANGES are made.															
Twp	Rng	Sec	¼ ¼	Tax Lot	Gvt Lot or DLC	Acres	Type of USE listed on Certificate	POD(s) or POA(s) (name or number from Table 1)	Priority Date	Twp		Rng	Sec	¼ ¼	Tax Lot	Gvt Lot or DLC	Acres	New Type of USE	POD(s)/ POA(s) to be used (from Table 1)	Priority Date							
<b>EXAMPLE</b>																											
2	S	9	E	15	NE	NW	100		15.0	Irrigation	POD #1	POD #2	1901	POU/POD	2	S	9	E	1	NW	NW	500	1	10.0		POD #5	1901
															2	S	9	E	2	SW	NW	500		5.0		POD #6	1901
														APOA	39	S	20	E	9	SW	SW			0	Municipal	Wells 1, 2, 6, 7, 9, North Well, & Well 10	1967
														APOA	39	S	20	E	9	SE	SW			0	Municipal	Wells 1, 2, 6, 7, 9, North Well, & Well 10	1967
														APOA	39	S	20	E	9	NE	SE			0	Municipal	Wells 1, 2, 6, 7, 9, North Well, & Well 10	1967
														APOA	39	S	20	E	9	NW	SE			0	Municipal	Wells 1, 2, 6, 7, 9, North Well, & Well 10	1967
														APOA	39	S	20	E	9	SW	SE			0	Municipal	Wells 1, 2, 6, 7, 9, North Well, & Well 10	1967
														APOA	39	S	20	E	9	SE	SE			0	Municipal	Wells 1, 2, 6, 7, 9, North Well, & Well 10	1967
TOTAL ACRES:											TOTAL ACRES:										0						

Additional remarks: \_\_\_\_\_.

Received by OWRD

MAY 10 2024

Salem, OR

AUTHORIZED (the "from" or "off" lands) The listing that appears on the certificate BEFORE PROPOSED CHANGES List only that part or portion of the water right that will be changed.										Proposed Changes (see "CODES" from previous page)	PROPOSED (the "to" or "on" lands) The listing as it would appear AFTER PROPOSED CHANGES are made.											
Twp	Rng	Sec	¼ ¼	Tax Lot	Gvt Lot or DLC	Acres	Type of USE listed on Certificate	POD(s) or POA(s) (name or number from Table 1)	Priority Date		Twp	Rng	Sec	¼ ¼	Tax Lot	Gvt Lot or DLC	Acres	New Type of USE	POD(s)/ POA(s) to be used (from Table 1)	Priority Date		
										APOA	39	S	20	E	10	NE	NE		0	Municipal	Wells 1, 2, 6, 7, 9, North Well, & Well 10	1967
										APOA	39	S	20	E	10	NW	NE		0	Municipal	Wells 1, 2, 6, 7, 9, North Well, & Well 10	1967
										APOA	39	S	20	E	10	SW	NE		0	Municipal	Wells 1, 2, 6, 7, 9, North Well, & Well 10	1967
										APOA	39	S	20	E	10	SE	NE		0	Municipal	Wells 1, 2, 6, 7, 9, North Well, & Well 10	1967
										APOA	39	S	20	E	10	NE	NW		0	Municipal	Wells 1, 2, 6, 7, 9, North Well, & Well 10	1967
										APOA	39	S	20	E	10	NW	NW		0	Municipal	Wells 1, 2, 6, 7, 9, North Well, & Well 10	1967
										APOA	39	S	20	E	10	SW	NW		0	Municipal	Wells 1, 2, 6, 7, 9, North Well, & Well 10	1967
										APOA	39	S	20	E	10	SE	NW		0	Municipal	Wells 1, 2, 6, 7, 9, North Well, & Well 10	1967
										APOA	39	S	20	E	10	NE	SW		0	Municipal	Wells 1, 2, 6, 7, 9, North Well, & Well 10	1967
										APOA	39	S	20	E	10	NW	SW		0	Municipal	Wells 1, 2, 6, 7, 9, North Well, & Well 10	1967
										APOA	39	S	20	E	10	SW	SW		0	Municipal	Wells 1, 2, 6, 7, 9, North Well, & Well 10	1967
										APOA	39	S	20	E	10	SE	SW		0	Municipal	Wells 1, 2, 6, 7, 9, North Well, & Well 10	1967
										APOA	39	S	20	E	10	NE	SE		0	Municipal	Wells 1, 2, 6, 7, 9, North Well, & Well 10	1967
										APOA	39	S	20	E	10	NW	SE		0	Municipal	Wells 1, 2, 6, 7, 9, North Well, & Well 10	1967
										APOA	39	S	20	E	10	SW	SE		0	Municipal	Wells 1, 2, 6, 7, 9, North Well, & Well 10	1967
										APOA	39	S	20	E	10	SE	SE		0	Municipal	Wells 1, 2, 6, 7, 9, North Well, & Well 10	1967
TOTAL ACRES:											TOTAL ACRES:						0					

Received by OWRD

MAY 10 2024

Salem, OR

AUTHORIZED (the "from" or "off" lands) The listing that appears on the certificate BEFORE PROPOSED CHANGES List only that part or portion of the water right that will be changed.										Proposed Changes (see "CODES" from previous page)	PROPOSED (the "to" or "on" lands) The listing as it would appear AFTER PROPOSED CHANGES are made.											
Twp	Rng	Sec	¼ ¼	Tax Lot	Gvt Lot or DLC	Acres	Type of USE listed on Certificate	POD(s) or POA(s) (name or number from Table 1)	Priority Date		Twp	Rng	Sec	¼ ¼	Tax Lot	Gvt Lot or DLC	Acres	New Type of USE	POD(s)/ POA(s) to be used (from Table 1)	Priority Date		
										APOA	39	S	20	E	15	NE	NE		0	Municipal	Wells 1, 2, 6, 7, 9, North Well, & Well 10	1967
										APOA	39	S	20	E	15	NW	NE		0	Municipal	Wells 1, 2, 6, 7, 9, North Well, & Well 10	1967
										APOA	39	S	20	E	15	SW	NE		0	Municipal	Wells 1, 2, 6, 7, 9, North Well, & Well 10	1967
										APOA	39	S	20	E	15	SE	NE		0	Municipal	Wells 1, 2, 6, 7, 9, North Well, & Well 10	1967
										APOA	39	S	20	E	15	NE	NW		0	Municipal	Wells 1, 2, 6, 7, 9, North Well, & Well 10	1967
										APOA	39	S	20	E	15	NW	NW		0	Municipal	Wells 1, 2, 6, 7, 9, North Well, & Well 10	1967
										APOA	39	S	20	E	15	SW	NW		0	Municipal	Wells 1, 2, 6, 7, 9, North Well, & Well 10	1967
										APOA	39	S	20	E	15	SE	NW		0	Municipal	Wells 1, 2, 6, 7, 9, North Well, & Well 10	1967
										APOA	39	S	20	E	15	NE	SW		0	Municipal	Wells 1, 2, 6, 7, 9, North Well, & Well 10	1967
										APOA	39	S	20	E	15	NW	SW		0	Municipal	Wells 1, 2, 6, 7, 9, North Well, & Well 10	1967
										APOA	39	S	20	E	15	SW	SW		0	Municipal	Wells 1, 2, 6, 7, 9, North Well, & Well 10	1967
										APOA	39	S	20	E	15	SE	SW		0	Municipal	Wells 1, 2, 6, 7, 9, North Well, & Well 10	1967
										APOA	39	S	20	E	15	NE	SE		0	Municipal	Wells 1, 2, 6, 7, 9, North Well, & Well 10	1967
										APOA	39	S	20	E	15	NW	SE		0	Municipal	Wells 1, 2, 6, 7, 9, North Well, & Well 10	1967
										APOA	39	S	20	E	15	SW	SE		0	Municipal	Wells 1, 2, 6, 7, 9, North Well, & Well 10	1967
										APOA	39	S	20	E	15	SE	SE		0	Municipal	Wells 1, 2, 6, 7, 9, North Well, & Well 10	1967
TOTAL ACRES:											TOTAL ACRES:						0					

Received by OWRD

MAY 10 2024

Salem, OR

AUTHORIZED (the "from" or "off" lands) The listing that appears on the certificate BEFORE PROPOSED CHANGES List only that part or portion of the water right that will be changed.										Proposed Changes (see "CODES" from previous page)	PROPOSED (the "to" or "on" lands) The listing as it would appear AFTER PROPOSED CHANGES are made.											
Twp	Rng	Sec	¼ ¼	Tax Lot	Gvt Lot or DLC	Acres	Type of USE listed on Certificate	POD(s) or POA(s) (name or number from Table 1)	Priority Date		Twp	Rng	Sec	¼ ¼	Tax Lot	Gvt Lot or DLC	Acres	New Type of USE	POD(s)/ POA(s) to be used (from Table 1)	Priority Date		
										APOA	39	S	20	E	16	NE	NE		0	Municipal	Wells 1, 2, 6, 7, 9, North Well, & Well 10	1967
										APOA	39	S	20	E	16	NW	NE		0	Municipal	Wells 1, 2, 6, 7, 9, North Well, & Well 10	1967
										APOA	39	S	20	E	16	SW	NE		0	Municipal	Wells 1, 2, 6, 7, 9, North Well, & Well 10	1967
										APOA	39	S	20	E	16	SE	NE		0	Municipal	Wells 1, 2, 6, 7, 9, North Well, & Well 10	1967
										APOA	39	S	20	E	16	NE	NW		0	Municipal	Wells 1, 2, 6, 7, 9, North Well, & Well 10	1967
										APOA	39	S	20	E	16	NW	NW		0	Municipal	Wells 1, 2, 6, 7, 9, North Well, & Well 10	1967
										APOA	39	S	20	E	16	SW	NW		0	Municipal	Wells 1, 2, 6, 7, 9, North Well, & Well 10	1967
										APOA	39	S	20	E	16	SE	NW		0	Municipal	Wells 1, 2, 6, 7, 9, North Well, & Well 10	1967
										APOA	39	S	20	E	16	NE	SW		0	Municipal	Wells 1, 2, 6, 7, 9, North Well, & Well 10	1967
										APOA	39	S	20	E	16	NW	SW		0	Municipal	Wells 1, 2, 6, 7, 9, North Well, & Well 10	1967
										APOA	39	S	20	E	16	SW	SW		0	Municipal	Wells 1, 2, 6, 7, 9, North Well, & Well 10	1967
										APOA	39	S	20	E	16	SE	SW		0	Municipal	Wells 1, 2, 6, 7, 9, North Well, & Well 10	1967
										APOA	39	S	20	E	16	NE	SE		0	Municipal	Wells 1, 2, 6, 7, 9, North Well, & Well 10	1967
										APOA	39	S	20	E	16	NW	SE		0	Municipal	Wells 1, 2, 6, 7, 9, North Well, & Well 10	1967
										APOA	39	S	20	E	16	SW	SE		0	Municipal	Wells 1, 2, 6, 7, 9, North Well, & Well 10	1967
										APOA	39	S	20	E	16	SE	SE		0	Municipal	Wells 1, 2, 6, 7, 9, North Well, & Well 10	1967
TOTAL ACRES:											TOTAL ACRES:						0					

Received by OWRD

MAY 10 2024

Salem, OR

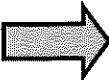
AUTHORIZED (the "from" or "off" lands) The listing that appears on the certificate BEFORE PROPOSED CHANGES List only that part or portion of the water right that will be changed.										Proposed Changes (see "CODES" from previous page)	PROPOSED (the "to" or "on" lands) The listing as it would appear AFTER PROPOSED CHANGES are made.										
Twp	Rng	Sec	¼ ¼	Tax Lot	Gvt Lot or DLC	Acres	Type of USE listed on Certificate	POD(s) or POA(s) (name or number from Table 1)	Priority Date		Twp	Rng	Sec	¼ ¼	Tax Lot	Gvt Lot or DLC	Acres	New Type of USE	POD(s)/ POA(s) to be used (from Table 1)	Priority Date	
										APOA	39	S	20	E	21	NE	NE	0	Municipal	Wells 1, 2, 6, 7, 9, North Well, & Well 10	1967
										APOA	39	S	20	E	21	NW	NE	0	Municipal	Wells 1, 2, 6, 7, 9, North Well, & Well 10	1967
										APOA	39	S	20	E	21	SW	NE	0	Municipal	Wells 1, 2, 6, 7, 9, North Well, & Well 10	1967
										APOA	39	S	20	E	21	SE	NE	0	Municipal	Wells 1, 2, 6, 7, 9, North Well, & Well 10	1967
										APOA	39	S	20	E	21	NE	NW	0	Municipal	Wells 1, 2, 6, 7, 9, North Well, & Well 10	1967
										APOA	39	S	20	E	21	NW	NW	0	Municipal	Wells 1, 2, 6, 7, 9, North Well, & Well 10	1967
										APOA	39	S	20	E	21	SW	NW	0	Municipal	Wells 1, 2, 6, 7, 9, North Well, & Well 10	1967
										APOA	39	S	20	E	21	SE	NW	0	Municipal	Wells 1, 2, 6, 7, 9, North Well, & Well 10	1967
										APOA	39	S	20	E	22	NE	NE	0	Municipal	Wells 1, 2, 6, 7, 9, North Well, & Well 10	1967
										APOA	39	S	20	E	22	NW	NE	0	Municipal	Wells 1, 2, 6, 7, 9, North Well, & Well 10	1967
										APOA	39	S	20	E	22	SW	NE	0	Municipal	Wells 1, 2, 6, 7, 9, North Well, & Well 10	1967
										APOA	39	S	20	E	22	SE	NE	0	Municipal	Wells 1, 2, 6, 7, 9, North Well, & Well 10	1967
										APOA	39	S	20	E	22	NE	NW	0	Municipal	Wells 1, 2, 6, 7, 9, North Well, & Well 10	1967
										APOA	39	S	20	E	22	NW	NW	0	Municipal	Wells 1, 2, 6, 7, 9, North Well, & Well 10	1967
										APOA	39	S	20	E	22	SW	NW	0	Municipal	Wells 1, 2, 6, 7, 9, North Well, & Well 10	1967
										APOA	39	S	20	E	22	SE	NW	0	Municipal	Wells 1, 2, 6, 7, 9, North Well, & Well 10	1967
TOTAL ACRES:											TOTAL ACRES:						0				



**For Place of Use or Character of Use Changes**

Are there other water right certificates, water use permits or ground water registrations associated with the "from" or the "to" lands? ☒ Yes ☐ No

If YES, list the certificate, water use permit, or ground water registration numbers: Certificates 15546, 27034, 27660, 36476, 38566, 44739, 58379, 65564, 66811, 68086, 72154, 80621, 81059, 82995, and 91447. Permits G-17102, and G-17133.

 Pursuant to ORS 540.510, any "layered" water use such as an irrigation right that is supplemental to a primary right proposed for transfer must be included in the transfer or be cancelled. Any change to a ground water registration must be filed separately in a ground water registration modification application.

**For Substitution** (ground water supplemental irrigation will be substituted for surface water primary irrigation)

Ground water supplemental Permit or Certificate # \_\_\_\_;  
Surface water primary Certificate # \_\_\_\_.

Received by OWRD

MAY 10 2024

**For a change from Supplemental Irrigation Use to Primary Irrigation Use**

Identify the primary certificate to be cancelled. Certificate # \_\_\_\_

Salem, OR

**For a change in point(s) of appropriation (well(s)) or additional point(s) of appropriation:**

- ☒ Well log(s) are attached for each authorized and proposed well(s) that are clearly labeled and associated with the corresponding well(s) in Table 1 above and on the accompanying application map.

Tip: You may search for well logs on the Department's web page at:

[http://apps.wrd.state.or.us/apps/gw/well\\_log/Default.aspx](http://apps.wrd.state.or.us/apps/gw/well_log/Default.aspx)

**AND/OR**

- ☒ Describe the construction of the authorized and proposed well(s) in Table 3 for any wells that do not have a well log. For *proposed wells not yet constructed or built*, provide "a best estimate" for each requested information element in the table. The Department recommends you consult a licensed well driller, geologist, or certified water right examiner to assist with assembling the information necessary to complete Table 3.

**Table 3. Construction of Point(s) of Appropriation**

Any well(s) in this listing must be clearly tied to corresponding well(s) described in Table 1 and shown on the accompanying application map. Failure to provide the information will delay the processing of your transfer application until it is received. The information is necessary for the department to assess whether the proposed well(s) will access the same source aquifer as the authorized point(s) of appropriation (POA). The Department is prohibited by law from approving POA changes that do not access the same source aquifer.

Proposed or Authorized POA Name or Number	Is well already built? (Yes or No)	If an existing well: OWRD Well ID Tag No. L-____	Total well depth	Casing Diameter	Casing Intervals (feet)	Seal depth(s) (intervals)	Perforated or screened intervals (in feet)	Static water level of completed well (in feet)	Source aquifer (sand, gravel, basalt, etc.)	Well-specific rate (cfs or gpm). If less than full rate of water right
Well 10	No	N/A	400'	18"	0' – 200'	200'	200' – 400'	40'	Gray Sandy Clay	800 GPM

## NOTICE TO WATER WELL CONTRACTOR

The original and first copy  
of this report are to be  
filed with the

STATE ENGINEER, SALEM, OREGON 97310  
within 30 days from the date  
of well completion.

RECEIVED  
JUL 2 1965

## WATER WELL REPORT

STATE OF OREGON  
(Please type or print)  
STATE ENGINEER

G-3779

State Well No.

39/20-15A

State Permit No.

## (1) OWNER:

SALEM, OREGON

Name Town of LakeviewAddress Lakeview, Oregon

## (2) LOCATION OF WELL:

County Lake

Driller's well number

NW 1/4 SW 1/4 Section 15 T. 39 S R. 20 E W.M.

Bearing and distance from section or subdivision corner

1/2 mi. West of Lakeview from Hwy. 395

## (3) TYPE OF WORK (check):

New Well ☒ Deepening ☐ Reconditioning ☐ Abandon ☐  
Abandonment, describe material and procedure in Item 12.

## (4) PROPOSED USE (check):

Domestic ☐ Industrial ☐ Municipal ☒  
Irrigation ☐ Test Well ☐ Other ☐

## (5) TYPE OF WELL:

Rotary ☒ Driven ☐  
Cable ☐ Jetted ☐  
Dug ☐ Bored ☐

## (6) CASING INSTALLED:

Threaded ☐ Welded ☒14" Diam. from 0 ft. to 390 ft. Gage 250      " Diam. from        ft. to        ft. Gage             " Diam. from        ft. to        ft. Gage       

## (7) PERFORATIONS:

Perforated? ☒ Yes ☐ NoType of perforator used factory perforated pipeSize of perforations 3/16 in. by 2 in.5400 perforations from        ft. to        ft.4200 perforations from 100 ft. to 240 ft.1200 perforations from 300 ft. to 340 ft.       perforations from        ft. to        ft.       perforations from        ft. to        ft.

## (8) SCREENS:

Well screen installed? ☐ Yes ☒ No

Manufacturer's Name

Model No.

Slot size        Set from        ft. to        ft.Diam.        Slot size        Set from        ft. to        ft.

## (9) CONSTRUCTION:

Well seal—Material used in seal cementDepth of seal 40 ft. Was a packer used? yesDiameter of well bore to bottom of seal 24 in.Were any loose strata cemented off? ☐ Yes ☒ No Depth       Was a drive shoe used? ☒ Yes ☐ NoWas well gravel packed? ☒ Yes ☐ No Size of gravel: 3/8 to 1"Gravel placed from 40 ft. to 390 ft.Did any strata contain unusable water? ☒ Yes ☐ NoType of water? surface depth of strata 5'Method of sealing strata off cement

## (10) WATER LEVELS:

Static level 32 ft. below land surface Date 7/1/65Artesian pressure        lbs. per square inch Date       

## (11) WELL TESTS:

Drawdown is amount water level is lowered below static level

Was a pump test made? ☒ Yes ☐ No If yes, by whom? ContractorYield: 850 gal./min. with 133 ft. drawdown after 24 hrs." efficiency of well 500" g.p.m. "" with 100' pumping level "Ballor test        gal./min. with        ft. drawdown after        hrs.Artesian flow        g.p.m. Date       Temperature of water 62 Was a chemical analysis made? ☐ Yes ☒ No(12) WELL LOG: Diameter of well below casing 24"Depth drilled 405 ft. Depth of completed well 390 ft.

Formation: Describe by color, character, size of material and structure, and show thickness of aquifers and the kind and nature of the material in each stratum penetrated, with at least one entry for each change of formation.

MATERIAL	FROM	TO
soil zone, sandy	0	12
gravel & clay, med. brn.	12	45
clay, brn.	45	90
gravel & sand, med.	90	125
clay & gravel, brn.	125	135
sandy clay, blue	135	155
clay & gravel, med. blue	155	162
gravel & clay, loose stringers	162	190
gravel, lge.	190	195
clay & gravel	195	310
gravel & sand, loose	310	325
clay & gravel, blue	325	385
boulders	385	395
clay, blue	395	405
water bearing formations	0	120
" " " "	310	325

diameter of well 24" with 14" casing  
installed to provide space for gravel  
packing

Work started 5/17 19 65 Completed 6/30 1965Date well drilling machine moved off of well 6/30 1965

## (13) PUMP:

Manufacturer's Name Western Pump Co.Type: Water lubricated turbine P. 60

## Water Well Contractor's Certification:

This well was drilled under my jurisdiction and this report is  
true to the best of my knowledge and belief.

NAME Jack Stooksberry Jr.

(Person, firm or corporation)

(Type or print)

Address Rte. 2, Box 47, Lakeview, Ore.Drilling Machine Operator's License No. 45[Signed]       

(Water Well Contractor)

Contractor's License No. 211 Date July 1, 19 65

(USE ADDITIONAL SHEETS IF NECESSARY)

14458-



## NOTICE TO WATER WELL CONTRACTOR/

The original and first copy  
of this report are to be  
filed with the

STATE ENGINEER, SALEM, OREGON 97310  
within 30 days from the date  
of well completion.

## WATER WELL REPORT

STATE OF OREGON

(Please type or print)

(Do not write above this line)

RECEIVED

State Well No. ....

State Permit No. ....

WATER RESOURCES DEPT.

JUL 9 - 1976

395/20616  
F bb

## (1) OWNER:

Name Town of LakeviewAddress Lakeview, Oregon 97630

## (2) TYPE OF WORK (check):

New Well ☒ Deepening ☐ Reconditioning ☐ Abandon ☐

If abandonment, describe material and procedure in Item 12.

## (3) TYPE OF WELL:

Rotary ☒ Driven ☐  
Cable ☐ Jetted ☐  
Dug ☐ Bored ☐

## (4) PROPOSED USE (check):

Domestic ☐ Industrial ☐ Municipal ☒  
Irrigation ☐ Test Well ☐ Other ☐

## CASING INSTALLED:

Threaded ☐ Welded ☒

12" Diam. from 0 ft. to 371 ft. Gage 250  
" Diam. from ft. to ft. Gage  
" Diam. from ft. to ft. Gage

## PERFORATIONS:

Perforated? ☒ Yes ☐ No.Type of perforator used factory mill cut

Size of perforations 1/8 in. by 3 in.  
7200 perforations from 71 ft. to 371 ft.  
perforations from ft. to ft.  
perforations from ft. to ft.

## (7) SCREENS:

Well screen installed? ☐ Yes ☒ No

Manufacturer's Name .....

Type ..... Model No. ....

Diam. .... Slot size .... Set from ft. to ft.

Diam. .... Slot size .... Set from ft. to ft.

## (8) WELL TESTS:

Drawdown is amount water level is  
lowered below static levelWas a pump test made? ☒ Yes ☐ No If yes, by whom driller

d: 1200 gal./min. with 55 ft. drawdown after 119 hrs.

" " " "

" " " "

Ballor test gal./min. with ft. drawdown after hrs.

Artesian flow g.p.m.

Temperature of water 58 Depth artesian flow encountered ft.

## (9) CONSTRUCTION:

Well seal—Material used cement grout ductor pipe

Well sealed from land surface to 40' w/24" con- ft.

Diameter of well bore to bottom of seal 32 in.

Diameter of well bore below seal 24 in.

Number of sacks of cement used in well seal 40 70 sacks

Number of sacks of bentonite used in well seal sacks

Brand name of bentonite

Number of pounds of bentonite per 100 gallons  
of water lbs./100 gals.Was a drive shoe used? ☐ Yes ☒ No Plugs Size: location ft.Did any strata contain unusable water? ☐ Yes ☒ No

Type of water? depth of strata

Method of sealing strata off

Was well gravel packed? ☒ Yes ☐ No Size of gravel 3/8

Gravel placed from 40 ft. to 371 ft.

## (10) LOCATION OF WELL:

County Lake

Driller's well number

NW 1/4 NW 1/4 Section 16 T. 39S R. 20 W.M.

Bearing and distance from section or subdivision corner

1 mile west of Lakeview on Hwy. 140

## (11) WATER LEVEL: Completed well.

Depth at which water was first found 70 ft.

Static level 55 ft. below land surface. Date 7/6/76

Artesian pressure lbs. per square inch. Date

## (12) WELL LOG:

Diameter of well below casing 9

Depth drilled 400 ft. Depth of completed well 371 ft.

Formation: Describe color, texture, grain size and structure of materials;  
and show thickness and nature of each stratum and aquifer penetrated,  
with at least one entry for each change of formation. Report each change in  
position of Static Water Level and indicate principal water-bearing strata.

MATERIAL	From	To	SWL
soil zone, heavy	0	4	
sandy clay, brown	4	12	
gravel, med., brn.	12	30	
clay, blk. to green	30	42	
clay, blue	42	60	
clay & gravel, blue	60	70	
gravel, fine, blue	70	77	55
sandy clay, blue	77	158	
gravel, fine, blue	158	170	
clay, blue	170	280	
cemented gravel w/loose			
stratas in void areas	280	305	
clay, blue to black	305	400	

Received by OWRD

MAY 10 2021

Work started 5/18 1976 Completed 7/6 1976

Date well drilling machine moved off of well 7/6 1976

## Drilling Machine Operator's Certification:

This well was constructed under my direct supervision.  
Materials used and information reported above are true to my  
best knowledge and belief.

[Signed] Jack Stooksberry Jr. Date 7/6, 1976

(Drilling Machine Operator)

Drilling Machine Operator's License No. 45

## Water Well Contractor's Certification:

This well was drilled under my jurisdiction and this report is  
true to the best of my knowledge and belief.

Name Jack Stooksberry, Jr.

(Person, firm or corporation)

(Type or print)

Address Rte. 2, Box 47, Lakeview, OR 97630[Signed] Jack Stooksberry Jr.

(Water Well Contractor)

Contractor's License No. 211 Date 7/6, 1976

(USE ADDITIONAL SHEETS IF NECESSARY)

14458 -

SP-45658-119



STATE ENGINEER  
Salem, Oregon

# Well Record

STATE WELL NO. 39/20-16J(1)  
COUNTY Lake  
APPLICATION NO. \_\_\_\_\_

OWNER: City of Lakeview

MAILING  
ADDRESS: \_\_\_\_\_

LOCATION OF WELL: Owner's No. \_\_\_\_\_

CITY AND  
STATE: \_\_\_\_\_

NE  $\frac{1}{4}$  SE  $\frac{1}{4}$  Sec. 16 T. 39 N. S., R. 20 W. W.M.

Bearing and distance from section or subdivision

corner \_\_\_\_\_

Altitude at well 4745

TYPE OF WELL: Drilled Date Constructed \_\_\_\_\_

Depth drilled 230 Depth cased \_\_\_\_\_

CASING RECORD:

18 inch

Section \_\_\_\_\_

Received by OWRD

MAY 10 2024

FINISH:

Salem, OR

AQUIFERS:

WATER LEVEL:

20.5

PUMPING EQUIPMENT: Type Turbine H.P. \_\_\_\_\_  
Capacity 500 G.P.M.

WELL TESTS:

Drawdown \_\_\_\_\_ ft. after \_\_\_\_\_ hours \_\_\_\_\_ G.P.M.

Drawdown \_\_\_\_\_ ft. after \_\_\_\_\_ hours \_\_\_\_\_ G.P.M.

USE OF WATER Public supply Temp. 59 °F. \_\_\_\_\_, 19.

SOURCE OF INFORMATION \_\_\_\_\_

DRILLER or DIGGER \_\_\_\_\_

ADDITIONAL DATA:

Log X Water Level Measurements \_\_\_\_\_ Chemical Analysis \_\_\_\_\_ Aquifer Test \_\_\_\_\_

REMARKS:

Hardness 48 ppm, chloride 5 ppm. Drilled to 360 feet plugged at 230 feet to out off warm water.

State Well No. 39/20-16J(1)  
County Lake  
Application No. \_\_\_\_\_

Owner: City of Lakewood Owner's No.                       
Driller: Frank Williams Date Drilled 1949

14458 -



**NOTICE TO WATER WELL CONTRACTOR**

The original and first copy of this report are to be filed with the

STATE ENGINEER, SALEM, OREGON 97310  
within 30 days from the date of well completion.

**RECEIVED**  
JUL 6 - 1971  
STATE OF OREGON  
STATE ENGINEER  
SALEM, OREGON

State Well No. 3017

State Permit No. G 5643

39/20-16bc

**(1) OWNER:**

Name Town of Lakeview  
Address 525 N. 1st St., Lakeview, OR 97630

**(2) TYPE OF WORK (check):**

New Well ☒ Deepening ☐ Reconditioning ☐ Abandon ☐

If abandonment, describe material and procedure in Item 13.

**(3) TYPE OF WELL:**

Rotary ☒ Driven ☐  
Cable ☐ Jetted ☐  
Dug ☐ Bored ☐

**(4) PROPOSED USE (check):**

Domestic ☐ Industrial ☐ Municipal ☒  
Irrigation ☐ Test Well ☐ Other ☐

**CASING INSTALLED:**

Threaded ☐ Welded ☒  
12" Diam. from 0 ft. to 360 ft. Gage 250

**PERFORATIONS:**

Perforated? ☒ Yes ☐ No.

Type of perforator used factory louver perforations

Size of perforations 3/32 in. by 1 1/2 in.  
6480 perforations from 160 ft. to 340 ft.  
perforations from ft. to ft.  
perforations from ft. to ft.  
perforations from ft. to ft.  
perforations from ft. to ft.

**(7) SCREENS:**

Well screen installed? ☐ Yes ☒ No

Manufacturer's Name \_\_\_\_\_  
Type \_\_\_\_\_ Model No. \_\_\_\_\_  
Diam. \_\_\_\_\_ Slot size \_\_\_\_\_ Set from \_\_\_\_\_ ft. to \_\_\_\_\_ ft.  
Diam. \_\_\_\_\_ Slot size \_\_\_\_\_ Set from \_\_\_\_\_ ft. to \_\_\_\_\_ ft.

**(8) WATER LEVEL: Completed well.**

Static level 15 ft. below land surface Date 7/1/71  
Artesian pressure \_\_\_\_\_ lbs. per square inch Date \_\_\_\_\_

**(9) WELL TESTS:**

Drawdown is amount water level is lowered below static level

Was a pump test made? ☒ Yes ☐ No If yes, by whom? driller  
Flow: 800 gal./min. with 75 ft. drawdown after 97 hrs.  
" " " "  
" " " "  
Bailer test \_\_\_\_\_ gal./min. with \_\_\_\_\_ ft. drawdown after \_\_\_\_\_ hrs.  
Artesian flow \_\_\_\_\_ g.p.m. Date \_\_\_\_\_  
Temperature of water 58 Was a chemical analysis made? ☒ Yes ☐ No

**(10) CONSTRUCTION:**

Well seal—Material used cement pipe \_\_\_\_\_  
Depth of seal cemented 80' using 24" conductor.  
Diameter of well bore to bottom of seal 32 in.  
Were any loose strata cemented off? ☐ Yes ☒ No Depth \_\_\_\_\_  
Was a drive shoe used? ☐ Yes ☒ No bottom of casing \_\_\_\_\_  
Did any strata contain unusable water? ☐ Yes ☒ No welded shut  
Type of water? \_\_\_\_\_ depth of strata \_\_\_\_\_  
Method of sealing strata off \_\_\_\_\_  
Was well gravel packed? ☒ Yes ☐ No Size of gravel: 3/8  
Gravel placed from 80 ft. to 360 ft.

**(11) LOCATION OF WELL:**

County Lake Driller's well number \_\_\_\_\_  
SW 1/4 NW 1/4 Section 16 T. 39S R. 20E W.M.

Bearing and distance from section or subdivision corner Lot 7, Block 270, O.V.L. addition to town of Lakeview.

One mile west of Lakeview, Oregon

**(12) WELL LOG:**

Diameter of well below casing 0

Depth drilled 360 ft. Depth of completed well 360 ft.

Formation: Describe color, texture, grain size and structure of materials; and show thickness and nature of each stratum and aquifer penetrated, with at least one entry for each change of formation. Report each change in position of Static Water Level as drilling proceeds. Note drilling rates.

MATERIAL	From	To	SWL
soil zone, adobe, black	0	4	
gravel & clay, brown	4	18	
sandy clay & gravel, blue	18	65	
clay & gravel, blue	65	100	
gravel, med.	100	108	
sand, fine, blue	108	162	
clay & gravel, blue	162	302	
cemented gravel w/void areas	302	318	
volcanic gravel, fine, gray to green	318	345	
clay & gravel, black	345	360	15

Received by OWRD

MAY 10 2024

Salem, OR

Work started 5/15 19 71 Completed 7/1 19 71  
Date well drilling machine moved off of well 7/3 19 71

**Drilling Machine Operator's Certification:**

This well was constructed under my direct supervision. Materials used and information reported above are true to my best knowledge and belief.

[Signed] Jack Stooksberry Jr. Date 7/3, 1971  
(Drilling Machine Operator)

Drilling Machine Operator's License No. 45

**Water Well Contractor's Certification:**

This well was drilled under my jurisdiction and this report is true to the best of my knowledge and belief.

NAME Jack Stooksberry, Jr.  
(Person, firm or corporation) (Type or print)

Address Rt. 2, Bx. 47, Lakeview, OR 97630

[Signed] Jack Stooksberry Jr.  
(Water Well Contractor)

Contractor's License No. 211 Date 7/3, 19 71

(USE ADDITIONAL SHEETS IF NECESSARY)

14458





# STOREY DRILLING SERVICES

P.O. Box 98 • MIDLAND, OREGON 97634

(541) 884-3990 • (800) 245-8122

Fax #: (530) 528-2582

22560 ADOBE ROAD • RED BLUFF, CALIFORNIA 96080

CONTRACTOR'S LICENSES:

OR #801 • CA #583153 • NV #38199



Lakeview Suburban Domestic Water Supply District  
P. O. Box 1262  
Lakeview, Oregon 97630

START: October 13, 1998

FINISH: November 20, 1998

## WELL LOCATION

½ mile west of Highway 395 on Lake County Road 218-A Lakeview, Oregon  
SW¼ SW¼ S32 T38 R20 in Lake County, Oregon

## LOG

Received by OWRD

MAY 10 2024

Salem, OR

0 - 2	Brown clay topsoil
2 - 3	Sandy clay with fine gravel
3 - 10	Fine gravel & brown clay
10 - 24	Brown clay
24 - 26	Coarse black sand
26 - 36	Grey clay with black sand
36 - 77	Sandy grey clay
77 - 85	Grey clay with coarse sand
85 - 96	Grey clay
96 - 116	Grey clay with fine gravel
116 - 168	Grey clay
168 - 170	Medium gravel with grey clay
170 - 190	Fine gravel
190 - 207	Fine gravel with sandy grey clay
207 - 223	Sandy grey clay
223 - 225	Medium gravel with grey clay
225 - 247	Coarse sand with grey clay
247 - 277	Grey clay with coarse sand and streaks of hard white ash
277 - 292	Grey clay with streaks coarse sand
292 - 357	Medium gravel with grey clay and coarse sand
357 - 365	Grey clay
365 - 367	Grey clay with medium gravel
367 - 428	Grey clay

**RECEIVED**

NOV 27 1998

WATER RESOURCES DEPT.  
SALEM, OREGON

10 3/4 O. D. x .250 wall steel casing with Roscoe Moss spiral weld 1/16 inch (0.0625 inch) Ful-Flo Louvered Pipe set at 381 feet as follows:

+2 - 222 feet	solid steel casing
222 - 232 feet	Louvered pipe
232 - 240 feet	solid steel casing
240 - 300 feet	Louvered pipe
300 - 310 feet	solid steel casing
310 - 370 feet	Louvered pipe
370 - 381 feet	solid steel casing

18 inch diameter hole from 0 to 400 feet; 12¼ inch diameter hole from 400 - 428 feet.

3 inch diameter thread & coupled gravel shute from +1 to 209 feet.

Well packed by tremie pipe from 200 feet to 400 feet with Silica Resources blend of #6 & #8 gravel.

Cement sanitary seal from 0 to 200 feet.

Temperature 66 ° Fahrenheit; 0.6 PPM Iron 2 Grains Hardness Static water level at 13½ feet.

Well Test Pumped 400 GPM at 58 feet; Total dissolved solids 530 PPM; Sand content < 5 PPM.

14458 -

## STATE OF OREGON

## WATER SUPPLY WELL REPORT

(as required by ORS 537.765 &amp; OAR 690-205-0210)

09-16-2008

WELL LABEL # L 94386

START CARD # 1002955

## (1) LAND OWNER

Owner Well I.D. Replacement Well #4

First Name \_\_\_\_\_ Last Name \_\_\_\_\_  
 Company TOWN OF LAKEVIEW  
 Address 525 NORTH FIRST STREET  
 City LAKEVIEW, State OR Zip 97630

(2) TYPE OF WORK ☒ New Well ☐ Deepening ☐ Conversion  
☐ Alteration (repair/recondition) ☐ Abandonment

## (3) DRILL METHOD

☐ Rotary Air ☒ Rotary Mud ☒ Cable ☐ Auger ☐ Cable Mud  
☐ Reverse Rotary ☐ Other \_\_\_\_\_

(4) PROPOSED USE ☐ Domestic ☐ Irrigation ☒ Community

☐ Industrial/ Commercial ☐ Livestock ☐ Dewatering  
☐ Thermal ☐ Injection ☐ Other \_\_\_\_\_

(5) BORE HOLE CONSTRUCTION Special Standard ☐ Attach copy)

Depth of Completed Well 370.00 ft.

BORE HOLE			SEAL			sacks/
Dia	From	To	Material	From	To	lbs
24	0	375	Cement	0	199	308 S

How was seal placed: Method ☐ A ☐ B ☒ C ☐ D ☐ E☐ Other \_\_\_\_\_

Backfill placed from \_\_\_\_\_ ft. to \_\_\_\_\_ ft. Material \_\_\_\_\_

Filter pack from 199 ft. to 375 ft. Material Pea Gravel Size 3/8-

Explosives used: ☐ Yes Type \_\_\_\_\_ Amount \_\_\_\_\_

## (6) CASING/LINER

Casing	Liner	Dia	+	From	To	Gauge	Stl	Plstc	Wld	Thrd
<input checked="" type="checkbox"/>	<input type="checkbox"/>	12	<input checked="" type="checkbox"/>	2	370	.250	<input checked="" type="checkbox"/>	<input type="checkbox"/>	<input checked="" type="checkbox"/>	<input type="checkbox"/>
<input type="checkbox"/>	<input type="checkbox"/>		<input type="checkbox"/>				<input type="checkbox"/>	<input type="checkbox"/>	<input type="checkbox"/>	<input type="checkbox"/>
<input type="checkbox"/>	<input type="checkbox"/>		<input type="checkbox"/>				<input type="checkbox"/>	<input type="checkbox"/>	<input type="checkbox"/>	<input type="checkbox"/>
<input type="checkbox"/>	<input type="checkbox"/>		<input type="checkbox"/>				<input type="checkbox"/>	<input type="checkbox"/>	<input type="checkbox"/>	<input type="checkbox"/>

Shoe ☐ Inside ☐ Outside ☐ Other Location of shoe(s) \_\_\_\_\_Temp casing ☐ Yes Dia \_\_\_\_\_ From \_\_\_\_\_ To \_\_\_\_\_

## (7) PERFORATIONS/SCREENS

Perforations Method \_\_\_\_\_

Screens Type Louver Material Mild Steel

Perf/S	Casing/	Screen							
creen	Liner	Dia	From	To	Scr/slot	Slot	# of	Tele/	
					width	length	slots	pipe size	
Screen		12	210	230	.09				
Screen		12	285	360	.09				

## (8) WELL TESTS: Minimum testing time is 1 hour

☒ Pump ☐ Bailer ☐ Air ☐ Flowing Artesian

Yield gal/min	Drawdown	Drill stem/Pump depth	Duration (hr)
750	114	168	24

Temperature 68 °F Lab analysis ☒ Yes By Uniqua LabsWater quality concerns? ☐ Yes (describe below)

From	To	Description	Amount	Units

## (9) LOCATION OF WELL (legal description)

County Lake Twp 39.00 S N/S Range 20.00 E E/W WM

Sec 16 NW 1/4 of the NE 1/4 Tax Lot 2600

Tax Map Number \_\_\_\_\_ Lot \_\_\_\_\_

Lat \_\_\_\_\_ " or \_\_\_\_\_ DMS or DD

Long \_\_\_\_\_ " or \_\_\_\_\_ DMS or DD

☐ Street address of well ☐ Nearest address

END OF NORTH SECOND STREET

LAKEVIEW, OREGON 97630

## (10) STATIC WATER LEVEL

	Date	SWL(psi)	+	SWL(ft)
Existing Well / Predeepening				
Completed Well	05-29-2008			21
Flowing Artesian?	<input type="checkbox"/>			
Dry Hole?	<input type="checkbox"/>			

## WATER BEARING ZONES

Depth water was first found 12

SWL Date	From	To	Est Flow	SWL(psi)	+	SWL(ft)
02-19-2008	12	28	25			12
02-21-2008	170	200	50			12
02-26-2008	200	250	400			21
02-28-2008	300	375	1,000			21

## (11) WELL LOG

Ground Elevation \_\_\_\_\_

Material	From	To
Top Soil Clay & Silty	0	12
Soft Sandy Silt WB	12	28
Gray Clayee Gravel	28	50
Gray Silty Clay	50	80
Gray Sandy Gravel	80	170
Gray Sandy Clay	170	200
Gray Clayee Gravel	200	250
Gray Silty Clay	250	280
Gray Sand with Larger Cobbles	280	300
Gray Clayee Gravels WB	300	375

Received by OWRD

MAY 10 2024

Salem, OR

Date Started 02-14-2008 Completed 05-29-2008

## (unbonded) Water Well Constructor Certification

I certify that the work I performed on the construction, deepening, alteration, or abandonment of this well is in compliance with Oregon water supply well construction standards. Materials used and information reported above are true to the best of my knowledge and belief.

License Number \_\_\_\_\_ Date \_\_\_\_\_

Electronically Filed

Signed \_\_\_\_\_

## (bonded) Water Well Constructor Certification

I accept responsibility for the construction, deepening, alteration, or abandonment work performed on this well during the construction dates reported above. All work performed during this time is in compliance with Oregon water supply well construction standards. This report is true to the best of my knowledge and belief.

License Number 1385 Date 09-16-2008

Electronically Filed

Signed ROBERT BUCKNER (E-filed)

Contact Info (optional)

ORIGINAL - WATER RESOURCES DEPARTMENT

THIS REPORT MUST BE SUBMITTED TO THE WATER RESOURCES DEPARTMENT WITHIN 30 DAYS OF COMPLETION OF WORK

Form Version: 0.89

14458 =

# Application for Water Right Transfer Evidence of Use Affidavit



Oregon Water Resources Department  
725 Summer Street NE, Suite A  
Salem, Oregon 97301-1266  
(503) 986-0900  
www.wrd.state.or.us

Please print legibly or type. Be as specific as possible. Attach additional pages if you need more spacing.  
Supporting documentation must be attached.

State of Oregon )  
 ) ss  
County of LAKE

I, SEAN PETITMERMET, in my capacity as PUBLIC WORKS DIRECTOR,

mailing address 525 NORTH 1<sup>ST</sup> STREET, LAKEVIEW, OR 97630

telephone number (541)947-2020, being first duly sworn depose and say:

Received by OWRD

MAY 10 2024

Salem, OR

1. My knowledge of the exercise or status of the water right is based on (check one):

☒ Personal observation

☐ Professional expertise

2. I attest that:

☒ Water was used during the previous five years on the **entire** place of use for  
Certificates # 22857, 50821, 56752, 62737, 90394, 91447, AND 91733; OR

☐ My knowledge is specific to the use of water at the following locations within the last five years:

Certificate #	Township	Range	Mer	Sec	¼ ¼	Gov't Lot or DLC	Acres (if applicable)

OR

☐ Confirming Certificate # \_\_\_\_\_ has been issued within the past five years; OR

☐ Part or all of the water right was leased instream at some time within the last five years. The  
instream lease number is: \_\_\_\_\_ (Note: If the entire right proposed for  
transfer was not leased, additional evidence of use is needed for the portion not leased instream.); OR

☐ The water right is not subject to forfeiture and documentation that a presumption of forfeiture for non-use  
would be rebutted under ORS 540.610(2) is attached.

☐ Water has been used at the actual current point of diversion or appropriation for more than  
10 years for Certificate # \_\_\_\_\_ (For Historic POD/POA Transfers)

(continues on reverse side)




3. The water right was used for: (e.g., crops, pasture, etc.): MUNICIPAL, QUASI-MUNICIPAL, AND DOMESTIC

4. I understand that if I do not attach one or more of the documents shown in the table below to support the above statements, my application will be considered incomplete.

[Signature]  
Signature of Affiant

4-29-24  
Date

Signed and sworn to (or affirmed) before me this 29<sup>th</sup> day of April, 2024.




[Signature]  
Notary Public for Oregon

My Commission Expires: November 21<sup>st</sup>, 2026

Supporting Documents	Examples
<input type="checkbox"/> Copy of a water right certificate that has been issued within the last five years. (not a remaining right certificate)	Copy of <b>confirming</b> water right certificate that shows issue date
<input type="checkbox"/> Copies of receipts from sales of irrigated crops or for expenditures related to use of water	<ul style="list-style-type: none"><li>• Power usage records for pumps associated with irrigation use</li><li>• Fertilizer or seed bills related to irrigated crops</li><li>• Farmers Co-op sales receipt</li></ul>
<input checked="" type="checkbox"/> Records such as FSA crop reports, irrigation district records, NRCS farm management plan, or records of other water suppliers	<ul style="list-style-type: none"><li>• District assessment records for water delivered</li><li>• Crop reports submitted under a federal loan agreement</li><li>• Beneficial use reports from district</li><li>• IRS Farm Usage Deduction Report</li><li>• Agricultural Stabilization Plan</li><li>• CREP Report</li></ul>
<input type="checkbox"/> Aerial photos containing sufficient detail to establish location and date of photograph  Received by OWRD MAY 10 2024  Salem, OR	Multiple photos can be submitted to resolve different areas of a water right. If the photograph does not print with a "date stamp" or without the source being identified, the date of the photograph and source should be added.  Sources for aerial photos: OSU – <a href="http://www.oregonexplorer.info/imagery">www.oregonexplorer.info/imagery</a> OWRD – <a href="http://www.wrd.state.or.us">www.wrd.state.or.us</a> Google Earth – <a href="http://earth.google.com">earth.google.com</a> TerraServer – <a href="http://www.terraserver.com">www.terraserver.com</a>
<input type="checkbox"/> Approved Lease establishing beneficial use within the last 5 years	Copy of instream lease or lease number

## Water Use Report Based on Water Right



Cert:50821 OR \*

LAKEVIEW WATER COMMISSION, CITY HALL LAKEVIEW, OR 97630

Records per page: 10 [View All](#)

Acre-feet (AF) of Water Used

Water Year *	Report ID	Facility	Oct	Nov	Dec	Jan	Feb	Mar	Apr	May	Jun	Jul	Aug	Sep	Total Water Used	Irrigated Acres
2022	12797	WELL 6	7.98	0.00	0.00	3.15	0.00	0.00	0.00	1.50	35.45	43.54	40.48	29.39	161.50	
2021	12797	WELL 6	6.39	0.00	0.00	0.00	0.00	1.63	0.00	0.00	0.00	43.58	39.13	27.85	118.59	
2020	12797	WELL 6	0.00	0.00	0.00	0.00	0.00	0.00	0.00	0.00	5.78	35.82	33.17	25.18	99.95	
2019	12797	WELL 6	0.00	0.00	0.00	0.00	0.00	0.00	0.00	0.00	0.00	0.00	0.00	0.00	0.00	
2018	12797	WELL 6	0.00	0.00	0.00	0.00	0.00	2.55	0.00	0.00	3.41	39.56	24.56	0.00	70.08	
2017	12797	WELL 6	0.00	0.00	0.00	0.00	0.00	1.64	0.00	0.00	27.51	2.87	16.66		48.68	
2016	12797	WELL 6	10.82	0.00	0.00	0.00	0.00	3.39	0.00	0.00	0.00	49.55	21.25	0.00	85.01	
2015	12797	WELL 6	2.39	0.00	0.00	0.00	0.00	0.00	2.70	2.37	30.75	31.78	48.54	25.50	144.04	
2014	12797	WELL 6	0.00	0.00	0.00	0.00	0.00	0.00	0.00	0.00	15.39	54.17	48.22	31.30	149.08	
2013	12797	WELL 6	1.76	0.00	0.00	0.00	0.00	0.00	0.00	0.00	20.08	55.97	53.30	18.47	149.58	

1 2 3 4

\*The water year is named for the calendar year in which it ends. Example: the 2018 water year begins Oct. 1, 2017 and ends Sep. 30, 2018.

- The Water Resources Department makes reasonable efforts to screen the data for quality control; however, the Department cannot accept responsibility for errors, omissions, or accuracy of the information. Notification of any errors is appreciated. Send notifications to [owrd.waterreporting@water.oregon.gov](mailto:owrd.waterreporting@water.oregon.gov) or call 971-345-7489.
- Water use is reported by point of diversion (POD), rather than by water right.
- If a POD is shared with multiple water rights, it is not feasible to separate out the amount used under the water right being queried from water used by other rights using this same POD.
- Monthly amounts indicate:
  - For diverted rights, the total amount diverted during the month.
  - For storage rights, the amount generally stored in the reservoir/pond during the month, as represented by the volume of water impounded on approximately the same day each month.
- Water use amounts have all been converted to "acre-feet" (AF), regardless of the original measurement unit reported. One AF is the volume of water that will cover an acre of ground one foot deep = 325,850 gallons.
- Zeros indicate that a report was received stating that no water was used during those months; if a year is not listed, no report of water use was received for that year.

Received by OWRD

MAY 10 2024

Salem, OR

14458 -

# Water Use Report Based on Water Right



Cent:56752 OR \*  
CITY OF LAKEVIEW; CITY HALL LAKEVIEW, OR 97630

Records per page: 10 [View All](#)

Acre-feet (AF) of Water Used

Water Year *	Report ID	Facility	Oct	Nov	Dec	Jan	Feb	Mar	Apr	May	Jun	Jul	Aug	Sep	Total Water Used	Irrigated Acres
2022	<a href="#">12796</a>	WELL 7				43.77	39.63	51.27	38.40	43.26	60.56	56.12	52.55	50.52	436.08	
2021	<a href="#">12796</a>	WELL 7	54.41	40.33	42.06	39.91	42.05	49.76	47.61	58.88	62.19	58.07	54.96	55.57	605.81	
2020	<a href="#">12796</a>	WELL 7	52.17	35.58	346.71	27.12	24.43	23.54	25.93	11.71	40.86	58.96	53.37	53.87	754.24	
2019	<a href="#">12796</a>	WELL 7	41.28	307.31	19.85	31.28	24.56	32.37	15.37	0.00	19.86	59.34	58.74	49.31	659.27	
2018	<a href="#">12796</a>	WELL 7	40.44	42.30	41.53	37.62	2.34	26.28	3.10	0.00	41.84	63.63	59.08	56.41	414.58	
2017	<a href="#">12796</a>	WELL 7	50.18	48.22	51.28	66.00	51.83	46.51	32.40	17.08	41.21	63.67	72.88	52.59	593.84	
2016	<a href="#">12796</a>	WELL 7	62.32	53.79	53.16	57.44	60.26	38.41	23.21	6.06	54.60	73.46	58.51	52.35	593.57	
2014	<a href="#">12796</a>	WELL 7	52.63	38.50	48.45	46.58	39.98	31.25	25.59	36.46	67.78	64.98	62.53	62.22	576.96	
2013	<a href="#">12796</a>	WELL 7	53.08	31.82	31.22	51.40	40.30	38.96	24.72	17.10	54.67	67.27	66.25	61.76	538.54	
2012	<a href="#">12796</a>	WELL 7	40.62	28.79	3.10	34.24	33.85	34.04	20.28	6.13	52.77	70.08	68.42	72.17	464.49	

1 / 1

\* The water year is named for the calendar year in which it ends. Example: the 2018 water year begins Oct. 1, 2017 and ends Sep. 30, 2018.

- The Water Resources Department makes reasonable efforts to screen the data for quality control; however, the Department cannot accept responsibility for errors, omissions, or accuracy of the information. Notification of any errors is appreciated. Send notifications to [owrd.wateruse@water.oregon.gov](mailto:owrd.wateruse@water.oregon.gov) or call 971-345-7489.
- Water use is reported by point of diversion (POD), rather than by water right.
- If a POD is shared with multiple water rights, it is not feasible to separate out the amount used under the water right being queried from water used by other rights using this same POD.
- Monthly amounts indicate:
  - For diverted rights, the total amount diverted during the month;
  - For storage rights, the amount generally stored in the reservoir/pond during the month, as represented by the volume of water impounded on approximately the same day each month.
- Water use amounts have all been converted to "acre-feet" (AF), regardless of the original measurement unit reported. One AF is the volume of water that will cover an acre of ground one foot deep = 325,850 gallons.
- Zeros indicate that a report was received stating that no water was used during those months; if a year is not listed, no report of water use was received for that year.

Received by QWRD

MAY 10 2024

Salem, OR

14458 -

# Water Use Report Based on Water Right



Cert.90394 OR \*

TOWN OF LAKEVIEW 525 N 1ST ST LAKEVIEW, OR 97630

Records per page: 10 View All

Acre-feet (AF) of Water Used

Water Year *	Report ID	Facility	Oct	Nov	Dec	Jan	Feb	Mar	Apr	May	Jun	Jul	Aug	Sep	Total Water Used	Irrigated Acres
2023	62332	WELL/N WELL (LAKE 50703 / L-19876)	0.00	0.00	0.00	0.00	0.00	0.00	0.00	0.00	0.00	0.00	0.00	0.00	0.00	0.00
2022	62332	WELL/N WELL (LAKE 50703 / L-19876)	0.00	0.00	0.69	0.00	0.00	0.00	0.00	0.00	0.00	0.00	0.00	0.00	0.69	0.69
2021	62332	WELL/N WELL (LAKE 50703 / L-19876)	0.00	0.00	0.00	0.00	0.00	0.00	0.00	0.00	0.21	0.21	0.00	0.00	0.41	0.41
2020	62332	WELL/N WELL (LAKE 50703 / L-19876)	0.00	0.00	0.00	0.00	0.00	0.00	0.00	0.00	0.38	0.78	0.00	0.00	1.17	1.17
2019	62332	WELL/N WELL (LAKE 50703 / L-19876)	0.00	0.00	0.00	0.00	0.00	0.00	0.00	0.17	0.13	0.00	0.00	0.00	0.29	0.29
2018	62332	WELL/N WELL (LAKE 50703 / L-19876)	4.63	5.46	6.22	6.18	5.87	6.18	5.07	3.96	3.54	2.77	2.81	3.36	56.07	56.07
2017	62332	WELL/N WELL (LAKE 50703 / L-19876)	0.00	0.00	0.00	0.00	0.00	0.00	0.00	0.00	0.00	0.00	0.00	0.00	0.00	0.00
2016	62332	WELL/N WELL (LAKE 50703 / L-19876)	0.00	0.00	0.00	0.00	0.00	0.00	0.00	0.00	0.00	0.00	0.00	0.00	0.00	0.00
2015	62332	WELL/N WELL (LAKE 50703 / L-19876)	0.00	0.00	0.00	0.00	0.00	0.00	0.00	0.00	0.00	0.00	0.00	0.00	0.00	0.00
2014	62332	WELL/N WELL (LAKE 50703 / L-19876)	0.00	0.00	0.00	0.00	0.00	0.00	0.00	0.00	0.00	0.00	0.00	0.00	0.00	0.00

1/2

\* The water year is named for the calendar year in which it ends. Example: the 2018 water year begins Oct. 1, 2017 and ends Sep. 30, 2018.

- The Water Resources Department makes reasonable efforts to screen the data for quality control, however, the Department cannot accept responsibility for errors, omissions, or accuracy of the information. Notification of any errors is appreciated. Send notifications to [owrd.waterusereporting@water.oregon.gov](mailto:owrd.waterusereporting@water.oregon.gov) or call 971-345-7489.
- Water use is reported by point of diversion (POD), rather than by water right.
- If a POD is shared with multiple water rights, it is not feasible to separate out the amount used under the water right being queried from water used by other rights using this same POD.
- Monthly amounts indicate:
  - For diverted rights, the total amount diverted during the month;
  - For storage rights, the amount generally stored in the reservoir/pond during the month, as represented by the volume of water impounded on approximately the same day each month.
- Water use amounts have all been converted to "acre-feet" (AF), regardless of the original measurement unit reported. One AF is the volume of water that will cover an acre of ground one foot deep = 325,850 gallons.
- Zeros indicate that a report was received stating that no water was used during those months; if a year is not listed, no report of water use was received for that year.

Received by OWRD

MAY 10 2024

Salem, OR

14458

# Water Use Report Based on Water Right



Ctrl 62737 CF \*

TOWN OF LAKEVIEW 525 N 1ST ST LAKEVIEW, OR 97630

Records per page: 10 [View All](#)

Acre-feet (AF) of Water Used																
Water Year	Report ID	Facility	Oct	Nov	Dec	Jan	Feb	Mar	Apr	May	Jun	Jul	Aug	Sep	Total Water Used	Irrigated Acres
2023	11671	WELL 8	0.00	0.00	0.00	0.00	0.00	0.00	0.00	0.00	0.00	0.00	0.00	0.00		0.00
2022	11671	WELL 8	0.00	0.00	0.00	0.00	0.00	0.00	0.00	0.00	0.00	0.00	0.00	0.00		0.00
2021	11671	WELL 8	0.00	0.00	0.00	0.00	0.00	0.00	0.00	0.00	0.00	0.00	0.00	0.00		0.00
2020	11671	WELL 8	0.00	0.00	0.00	0.00	0.00	0.00	0.00	0.00	0.00	0.00	0.00	0.00		0.00
2019	11671	WELL 8	29.86	28.71	39.93	34.02	30.66	35.85	5.25	7.29	21.93	37.76	35.43	23.38	330.08	
2018	11671	WELL 8	0.00	0.00	0.00	0.18	2.48	2.70	2.37	2.49	2.57	2.51	2.38	3.46		21.14
2017	11671	WELL 8	0.00	0.00	0.00	0.00	0.00	0.00	32.40	0.00	0.00	0.61	1.36	0.00		34.36
2016	11671	WELL 8	0.00	0.00	0.00	0.00	0.00	0.00	0.00	0.00	0.00	0.00	17.64	13.93		31.57
2015	11671	WELL 8	0.00	0.00	0.00	0.00	0.00	0.00	0.00	0.00	13.90	10.38	5.55	0.00		29.83
2014	11671	WELL 8	0.87	0.00	0.00	0.00	0.00	0.00	0.00	0.00	17.01	18.58	14.24	1.41		52.12

1 2 3 4

\* The water year is named for the calendar year in which it ends. Example: the 2018 water year begins Oct 1, 2017 and ends Sep 30, 2018

- The Water Resources Department makes reasonable efforts to screen the data for quality control; however, the Department cannot accept responsibility for errors, omissions, or accuracy of the information. Notification of any errors is appreciated. Send notifications to [owrd.wateruse@water.oregon.gov](mailto:owrd.wateruse@water.oregon.gov) or call 971-345-7489.
- Water use is reported by point of diversion (POD), rather than by water right.
- If a POD is shared with multiple water rights, it is not feasible to separate out the amount used under the water right being queried from water used by other rights using this same POD.
- Monthly amounts indicate:
  - For diverted rights, the total amount diverted during the month;
  - For storage rights, the amount generally stored in the reservoir/pond during the month, as represented by the volume of water impounded on approximately the same day each month.
- Water use amounts have all been converted to "acre-feet" (AF), regardless of the original measurement unit reported. One AF is the volume of water that will cover an acre of ground one foot deep = 325,850 gallons.
- Zeros indicate that a report was received stating that no water was used during those months; if a year is not listed, no report of water use was received for that year.

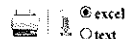
Received by OWRD

MAY 10 2024

Salem, OR

14458 -

## Water Use Report Based on Water Right



Cert 91733 CF \*  
TOWN OF LAKEVIEW 525 N 1ST ST LAKEVIEW, OR 97630

Records per page: 10      [View All](#)

Acre-feet (AF) of Water Used

Water Year *	Report ID	Facility	Oct	Nov	Dec	Jan	Feb	Mar	Apr	May	Jun	Jul	Aug	Sep	Total Water Used	Irrigated Acres
2022	<a href="#">65237</a>	WELL 9 (LAKE 52105)	0.00	0.00	0.00	0.00	0.00	0.00	0.00	0.00	0.00	36.33	36.55	18.70	91.58	
2021	<a href="#">65237</a>	WELL 9 (LAKE 52105)	0.00	0.00	0.00	0.00	0.00	0.00	0.00	8.71	42.72	40.49	30.74	5.88	128.54	
2020	<a href="#">65237</a>	WELL 9 (LAKE 52105)	0.00	0.00	0.00	0.00	0.00	0.00	0.00	0.00	0.00	0.00	0.00	0.00	0.00	
2019	<a href="#">65237</a>	WELL 9 (LAKE 52105)	0.00	0.00	0.00	0.00	0.00	0.00	0.00	0.00	0.00	0.00	0.00	0.00	0.00	
2018	<a href="#">65237</a>	WELL 9 (LAKE 52105)	0.00	0.00	0.00	0.00	0.00	0.00	0.00	0.00	0.00	0.00	0.00	0.00	0.00	
2017	<a href="#">65237</a>	WELL 9 (LAKE 52105)	0.00	0.00	0.00	0.00	0.00	0.00	0.00	0.00	0.00	0.00	0.00	0.00	0.00	
2016	<a href="#">65237</a>	WELL 9 (LAKE 52105)	0.00	0.00	0.00	0.00	0.00	0.00	0.00	0.00	0.00	0.00	0.00	0.00	0.00	
2015	<a href="#">65237</a>	WELL 9 (LAKE 52105)	0.00	0.00	0.00	0.00	0.00	0.00	0.00	0.00	0.00	0.00	0.00	0.00	0.00	
2014	<a href="#">65237</a>	WELL 9 (LAKE 52105)	0.00	0.00	0.00	0.00	0.00	0.00	0.00	0.00	0.00	0.00	0.00	0.00	0.00	
2013	<a href="#">65237</a>	WELL 9 (LAKE 52105)	0.00	0.00	0.00	0.00	0.00	0.00	0.00	0.00	0.00	0.00	0.00	0.00	0.00	

12

\*The water year is named for the calendar year in which it ends. Example: the 2018 water year begins Oct. 1, 2017 and ends Sep. 30, 2018.

- The Water Resources Department makes reasonable efforts to screen the data for quality control, however, the Department cannot accept responsibility for errors, omissions, or accuracy of the information. Notification of any errors is appreciated. Send notifications to [owrd.waterusereporting@wateroregon.gov](mailto:owrd.waterusereporting@wateroregon.gov) or call 971-345-7489.
- Water use is reported by point of diversion (POD), rather than by water right.
- If a POD is shared with multiple water rights, it is not feasible to separate out the amount used under the water right being queried from water used by other rights using this same POD.
- Monthly amounts indicate:
  - For diverted rights, the total amount diverted during the month;
  - For storage rights, the amount generally stored in the reservoir/pond during the month, as represented by the volume of water impounded on approximately the same day each month.
- Water use amounts have all been converted to "acre-feet" (AF), regardless of the original measurement unit reported. One AF is the volume of water that will cover an acre of ground one foot deep = 325,850 gallons.
- Zeros indicate that a report was received stating that no water was used during those months; if a year is not listed, no report of water use was received for that year.

Received by OWRD

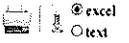
MAY 10 2024

Salem, OR

14458 -



# Water Use Report Based on Water Right



Cert.91447 CF \*

TOWN OF LAKEVIEW 525 N 1ST ST LAKEVIEW, OR 97630

Records per page: 10 [View All](#)

Water Year*	Report ID	Facility	Acre Feet (AF) of Water Used												Total Water Used	Irrigated Acres
			Oct	Nov	Dec	Jan	Feb	Mar	Apr	May	Jun	Jul	Aug	Sep		
2022	<a href="#">65237</a>	WELL 9 (LAKE 52105)	0.00	0.00	0.00	0.00	0.00	0.00	0.00	0.00	0.00	36.33	36.55	18.70	91.58	
2021	<a href="#">65237</a>	WELL 9 (LAKE 52105)	0.00	0.00	0.00	0.00	0.00	0.00	0.00	8.71	42.72	40.49	30.74	5.88	128.54	
2020	<a href="#">65237</a>	WELL 9 (LAKE 52105)	0.00	0.00	0.00	0.00	0.00	0.00	0.00	0.00	0.00	0.00	0.00	0.00	0.00	
2019	<a href="#">65237</a>	WELL 9 (LAKE 52105)	0.00	0.00	0.00	0.00	0.00	0.00	0.00	0.00	0.00	0.00	0.00	0.00	0.00	
2018	<a href="#">65237</a>	WELL 9 (LAKE 52105)	0.00	0.00	0.00	0.00	0.00	0.00	0.00	0.00	0.00	0.00	0.00	0.00	0.00	
2017	<a href="#">65237</a>	WELL 9 (LAKE 52105)	0.00	0.00	0.00	0.00	0.00	0.00	0.00	0.00	0.00	0.00	0.00	0.00	0.00	
2016	<a href="#">65237</a>	WELL 9 (LAKE 52105)	0.00	0.00	0.00	0.00	0.00	0.00	0.00	0.00	0.00	0.00	0.00	0.00	0.00	
2015	<a href="#">65237</a>	WELL 9 (LAKE 52105)	0.00	0.00	0.00	0.00	0.00	0.00	0.00	0.00	0.00	0.00	0.00	0.00	0.00	
2014	<a href="#">65237</a>	WELL 9 (LAKE 52105)	0.00	0.00	0.00	0.00	0.00	0.00	0.00	0.00	0.00	0.00	0.00	0.00	0.00	
2013	<a href="#">65237</a>	WELL 9 (LAKE 52105)	0.00	0.00	0.00	0.00	0.00	0.00	0.00	0.00	0.00	0.00	0.00	0.00	0.00	

1/2

\*The water year is named for the calendar year in which it ends. Example: the 2018 water year begins Oct. 1, 2017 and ends Sep. 30, 2018.

- The Water Resources Department makes reasonable efforts to screen the data for quality control, however, the Department cannot accept responsibility for errors, omissions, or accuracy of the information. Notification of any errors is appreciated. Send notifications to [owrd.wateruse@water.oregon.gov](mailto:owrd.wateruse@water.oregon.gov) or call 971-345-7489.
- Water use is reported by point of diversion (POD), rather than by water right.
- If a POD is shared with multiple water rights, it is not feasible to separate out the amount used under the water right being queried from water used by other rights using this same POD.
- Monthly amounts indicate:
  - For diverted rights, the total amount diverted during the month.
  - For storage rights, the amount generally stored in the reservoir/pond during the month, as represented by the volume of water impounded on approximately the same day each month.
- Water use amounts have all been converted to "acre-feet" (AF), regardless of the original measurement unit reported. One AF is the volume of water that will cover an acre of ground one foot deep = 325,850 gallons.
- Zeros indicate that a report was received stating that no water was used during those months; if a year is not listed, no report of water use was received for that year.

Received by OWRD  
MAY 10 2024  
Salem, OR

14458 -

## Water Use Report Based on Water Right



Cert:22857 OR \*

TOWN OF LAKEVIEW 525 N 1ST ST LAKEVIEW, OR 97630

Records per page: 10 [View All](#)

Acre-feet (AF) of Water Used

Water Year *	Report ID	Facility	Oct	Nov	Dec	Jan	Feb	Mar	Apr	May	Jun	Jul	Aug	Sep	Total Water Used	Irrigated Acres
2023	<a href="#">11670</a>	WELL 2	0.00	0.00	0.00	0.00	0.00	0.00	0.00	0.00	0.00	0.00	0.00	0.00	0.00	
2022	<a href="#">11670</a>	WELL 2	0.00	0.00	0.00	0.00	0.00	0.00	0.00	0.00	0.00	0.00	0.00	0.00	0.00	
2021	<a href="#">11670</a>	WELL 2	0.00	0.00	0.00	0.00	0.00	0.00	0.00	0.00	0.78	3.68	0.00	0.00	4.47	
2020	<a href="#">11670</a>	WELL 2	0.00	0.00	0.00	0.00	0.00	0.00	0.00	0.00	4.60	0.00	0.00	0.00	4.60	
2019	<a href="#">11670</a>	WELL 2	0.00	0.00	0.00	0.00	0.00	0.00	0.00	0.00	0.00	0.00	0.00	0.00	0.00	
2018	<a href="#">11670</a>	WELL 2	0.00	0.00	0.00	0.00	0.00	0.00	0.00	0.00	0.00	33.76	45.74	0.00	79.50	
2017	<a href="#">11670</a>	WELL 2	0.00	0.00	0.00	0.00	0.00	0.00	0.00	0.00	0.00	0.00	0.00	0.00	0.00	0.00
2016	<a href="#">11670</a>	WELL 2	0.00	0.00	0.00	0.00	0.00	0.00	0.00	0.00	0.00	0.00	0.00	0.00	0.00	
2015	<a href="#">11670</a>	WELL 2	0.00	0.00	0.00	0.00	0.00	0.00	0.00	0.00	0.00	9.82	0.00	0.00	9.82	
2014	<a href="#">11670</a>	WELL 2	0.00	0.00	0.00	0.00	0.00	0.00	0.00	0.00	0.00	0.00	0.00	0.00	0.00	

1 of 1

\* The water year is named for the calendar year in which it ends. Example: the 2018 water year begins Oct. 1, 2017 and ends Sep. 30, 2018.

- The Water Resources Department makes reasonable efforts to screen the data for quality control; however, the Department cannot accept responsibility for errors, omissions, or accuracy of the information. Notification of any errors is appreciated. Send notifications to [owrd.waterusereporting@water.oregon.gov](mailto:owrd.waterusereporting@water.oregon.gov) or call 971-345-7489.
- Water use is reported by point of diversion (POD), rather than by water right.
- If a POD is shared with multiple water rights, it is not feasible to separate out the amount used under the water right being queried from water used by other rights using this same POD.
- Monthly amounts indicate:
  - For diverted rights, the total amount diverted during the month.
  - For storage rights, the amount generally stored in the reservoir/pond during the month, as represented by the volume of water impounded on approximately the same day each month.
- Water use amounts have all been converted to "acre-feet" (AF), regardless of the original measurement unit reported. One AF is the volume of water that will cover an acre of ground one foot deep = 325,850 gallons.
- Zeros indicate that a report was received stating that no water was used during those months; if a year is not listed, no report of water use was received for that year.

Received by OWRD

MAY 10 2024

Salem, OR

14458 -

Received by OWRD

MAY 10 2024

Salem, OR

# Land Use Information Form



Oregon Water Resources Department  
725 Summer Street NE, Suite A  
Salem, Oregon 97301-1266  
(503) 986-0900  
www.oregon.gov/OWRD

NAME Michele Parry – Town of Lakeview Manager			PHONE 541-947-2020
MAILING ADDRESS 525 North 1 <sup>st</sup> Street			
CITY Lakeview	STATE OR	ZIP 97630	EMAIL townmanager@townoflakeview.org

## A. Land and Location

Please include the following information for all tax lots where water will be diverted (taken from its source), conveyed (transported), and/or used or developed. Applicants for municipal use, or irrigation uses within irrigation districts, may substitute existing and proposed service-area boundaries for the tax-lot information requested below.

Township	Range	Section	¼ ¼	Tax Lot #	Plan Designation (e.g., Rural Residential/RR-5)	Water to be:	Proposed Land Use:
T38S	R20E	33	SWSW, SESW, SWSE, SESE		Exclusive Farm Use, Rural Residential	<input type="checkbox"/> Diverted <input checked="" type="checkbox"/> Conveyed <input checked="" type="checkbox"/> Used	Quasi-Municipal
T39S	R20E	3, 4, 9, 10, 15, 16, 17, 21, 22			Exclusive Farm Use, Rural Commercial, Rural Residential, Industrial, Medium Low-Density Residential, Commercial, Medium High-Density Residential, Rural Industrial, Mineral and Aggregate	<input checked="" type="checkbox"/> Diverted <input checked="" type="checkbox"/> Conveyed <input checked="" type="checkbox"/> Used	Municipal, Quasi-Municipal, Domestic

List all counties and cities where water is proposed to be diverted, conveyed, and/or used or developed:

Lakeview, Lake County, Oregon

**NOTE:** A separate Land Use Information Form must be completed and submitted for each county and city, as applicable.

## B. Description of Proposed Use

Type of application to be filed with the Oregon Water Resources Department:

- ☐ Permit to Use or Store Water    ☒ Water Right Transfer    ☐ Permit Amendment or Ground Water Registration Modification  
☐ Limited Water Use License    ☐ Exchange of Water    ☐ Allocation of Conserved Water

Source of water: ☐ Reservoir/Pond    ☒ Ground Water    ☐ Surface Water (name) \_\_\_\_\_

Estimated quantity of water needed: 11.14 ☒ cubic feet per second    ☐ gallons per minute    ☐ acre-feet

Intended use of water: ☐ Irrigation    ☐ Commercial    ☐ Industrial    ☒ Domestic for \_\_\_\_\_ household(s)  
☒ Municipal    ☒ Quasi-Municipal    ☐ Instream    ☐ Other \_\_\_\_\_

Briefly describe:

The applicant is proposing to add additional wells to the municipal, quasi-municipal, and domestic water rights owned by the Town of Lakeview. This will allow the Town to use any of their authorized wells for each of their water rights.

**Note to applicant:** For new water right applications only, if the Land Use Information Form cannot be completed while you wait, please have a local government representative sign the receipt on the bottom of page 4 and include it with the application filed with the Oregon Water Resources Department.

See Page 4 →

MAY 10 2024

Salem, OR

**For Local Government Use Only**

The following section must be completed by a planning official from each county and city listed unless the project will be located entirely within the city limits. In that case, only the city planning agency must complete this form. This deals only with the local land use plan. Do not include approval for activities such as building or grading permits.

**Please check the appropriate box below and provide the requested information**

- ☒ Land uses to be served by the proposed water use(s), including proposed construction, are allowed outright or are not regulated by your comprehensive plan. Cite applicable ordinance section(s): Yakima County Zoning Ordinance Art. 2, 3, 6, 9, 10.
- ☐ Land uses to be served by the proposed water use(s), including proposed construction, involve discretionary land-use approvals as listed in the table below. (Please attach documentation of applicable land-use approvals which have already been obtained. Record of Action/land-use decision and accompanying findings are sufficient.) **If approvals have been obtained but all appeal periods have not ended, check "Being Pursued."**

Type of Land-Use Approval Needed (e.g., plan amendments, rezones, conditional-use permits, etc.)	Cite Most Significant, Applicable Plan Policies & Ordinance Section References	Land-Use Approval:	
		<input type="checkbox"/> Obtained <input type="checkbox"/> Denied	<input type="checkbox"/> Being Pursued <input type="checkbox"/> Not Being Pursued
		<input type="checkbox"/> Obtained <input type="checkbox"/> Denied	<input type="checkbox"/> Being Pursued <input type="checkbox"/> Not Being Pursued
		<input type="checkbox"/> Obtained <input type="checkbox"/> Denied	<input type="checkbox"/> Being Pursued <input type="checkbox"/> Not Being Pursued
		<input type="checkbox"/> Obtained <input type="checkbox"/> Denied	<input type="checkbox"/> Being Pursued <input type="checkbox"/> Not Being Pursued

Local governments are invited to express special land use concerns or make recommendations to the Oregon Water Resources Department regarding this proposed use of water in the box below or on a separate sheet.

See Description on Page 1.

Name: Darwin Jensen Title: Planning Director  
 Signature: [Signature] Date: 4 April 2024  
 Governmental Entity: Yakima County Planning Dept. Phone: 509-947-6036

**Receipt Acknowledging Request for Land Use Information****Note to Local Government Representative:**

Please complete this form and return it to the applicant. **For new water right applications only**, if you are unable to complete this form while the applicant waits, you may complete this receipt and return it to the applicant. If you sign the receipt, you will have 30 days from the date of OWRD's Public Notice of the application to submit the completed Land Use Information Form to Oregon Water Resources Department. Please note while OWRD can accept a signed receipt as part of intake for an application for a new permit to use or store water, a completed Land Use Information Form is required for all other applications.

Applicant Name: \_\_\_\_\_

Staff Name: \_\_\_\_\_ Title: \_\_\_\_\_

Staff Signature: \_\_\_\_\_ Date: \_\_\_\_\_

Governmental Entity: \_\_\_\_\_ Phone: \_\_\_\_\_

14458 -



Received by OWRD

MAY 10 2024

Salem, OR

Date Received (Date Stamp Here)

## OWRD Over-the-Counter Submission Receipt

Applicant Name(s) & Address: Town of Lakeview 525 N 1st Street  
Lakeview, OR 97630

Transaction Type: Transfer

Fees Received: \$ 7960<sup>00</sup>

☐ Cash

☒ Check:

Check No. 22337

Name(s) on Check: Town of Lakeview

Thank you for your submission. Oregon Water Resources Department (Department) staff will review your submittal as soon as possible.

If your submission is determined to be complete, you will receive a receipt for the fees paid and an acknowledgement letter stating your submittal is complete.

If determined to be incomplete, your submission and the accompanying fees will be returned with an explanation of deficiencies that must be addressed in order for the submittal to be accepted.

If you have any questions, please feel free to contact the Department's Customer Service staff at 503-986-0801 or 503-986-0810.

Sincerely,

OWRD Customer Service Staff

Submission received by:

Nick Reese

(Name of OWRD staff)

### Instructions for OWRD staff:

- Complete this Submission Receipt and make two (2) copies. Place one copy with the check/cash; and place the other copy with the submission (i.e., the application or other document).
- Date-stamp all pages. (NOTE: Do not stamp check.)
- Give this original Submission Receipt to the applicant.
- Record Submission Receipt information on the "RECEIVED OVER THE COUNTER" log sheet.
- Fold and put one copy of the Submission Receipt with check/cash into the Safe slot. Place the other copy of the Submission Receipt with submission (application/other document) in the top drawer of filing cabinet.





Received by OWRD

MAY 10 2024

Salem, OR

Date Received (Date Stamp Here)

## OWRD Over-the-Counter Submission Receipt

Applicant Name(s) & Address: Town of Lakeview 525 N 1st Street  
Lakeview, OR 97630

Transaction Type: Assignment

Fees Received: \$ 125

☐ Cash

☒ Check:

Check No. 22331

Name(s) on Check: Town of Lakeview

Thank you for your submission. Oregon Water Resources Department (Department) staff will review your submittal as soon as possible.

If your submission is determined to be complete, you will receive a receipt for the fees paid and an acknowledgement letter stating your submittal is complete.

If determined to be incomplete, your submission and the accompanying fees will be returned with an explanation of deficiencies that must be addressed in order for the submittal to be accepted.

If you have any questions, please feel free to contact the Department's Customer Service staff at 503-986-0801 or 503-986-0810.

Sincerely,

OWRD Customer Service Staff

Submission received by: Nick Reece  
(Name of OWRD staff)

### Instructions for OWRD staff:

- Complete this Submission Receipt and make two (2) copies. Place one copy with the check/cash; and place the other copy with the submission (i.e., the application or other document).
- Date-stamp all pages. (NOTE: Do not stamp check.)
- Give this original Submission Receipt to the applicant.
- Record Submission Receipt information on the "RECEIVED OVER THE COUNTER" log sheet.
- Fold and put one copy of the Submission Receipt with check/cash into the Safe slot. Place the other copy of the Submission Receipt with submission (application/other document) in the top drawer of filing cabinet.

# Permanent Transfer Application Checklist

Check the Certificates in WRIS

Transfer # 14458

Checked by <u>  Dante  </u> Date <u>  5/15/2024  </u>	Type of Change(s) Proposed: <b><u>NO</u> other changes allowed other than those listed</b>	
Fee Received: <b>\$7960</b>	<input type="checkbox"/> POU <input type="checkbox"/> POD <input type="checkbox"/> APOD <input type="checkbox"/> POA <input checked="" type="checkbox"/> APOA <input type="checkbox"/> USE	
Calculated Fee: <b>\$7960</b>		How many rights to be Transferred? <b>7</b>
<b>Deficiencies and Observations:</b> Cert 62737 has Well 8 that is not included on any of the other Certificates changing. Has to be removed, or 3220'ed, Find out about signature.		Certificate #(s) <b>22857, 50821, 56752, 62737, 90394, 91447, and 91733</b>

If OK, check box; **if not, fill in.**

- ☒ 1. Is the applicant information complete? Have all the applicants listed at the top of the page signed at the bottom?  
If not, what is missing? Whose signature is missing? \_\_\_\_\_
- ☒ 2. Has the applicant indicated that the place of use is in or near an irrigation district? Have they included a Form D? ☒ N/A.  
Name of the District \_\_\_\_\_
- ☒ 3. Part 5 of application, has the applicant completed the entire page and does the information match the description of the explanation of the reasons on Part 4 of the application?  
If not, you may need to contact the applicant or agent? \_\_\_\_\_
- ☒ 4. For multiple certificates, do each of the certificates listed on Application Page 1 have their own separate completed Part 5 tables 1 & 2? (*compare with OAR 690-380-3220-may need to return*)  
If no, which certificates are missing a separate Part 5, tables 1 & 2? \_\_\_\_\_
- ☒ 5. Has the map been completed and signed by a CWRE? Does the map meet the requirements?  
If not, what is missing? \_\_\_\_\_. Map waiver included? ☐
- ☒ 6. If a change in point of appropriation, have the well logs been included? ☐ N/A.
- ☒ 7. If a change in place of use within Umatilla County, have the applicant(s) provided a Supplemental Form U? ☒ N/A.
- ☒ 8. Has applicant filled out the Minimum Requirements Checklist (Part 1 of 5)? Is the application complete? If not, what is missing (check Evidence of Use and Land Use)? \_\_\_\_\_  
\_\_\_\_\_
- ☒ 9. If all boxes on this checklist are checked (with no remaining deficiencies identified), accept the application. Put this check sheet in the transfer folder.

OR:

- ☐ This application is deficient, and **CANNOT** be accepted.  
 It should be returned and the deficiencies listed in the "staff" section at the bottom of Application Page 1, unless the applicant or agent can resolve the deficiencies within 2-3 days.

Actions taken:

\_\_\_\_\_ date \_\_\_\_\_

## Permanent Transfer Application Checklist

FEE WORKSHEET for PERMANENT TRANSFER (except Substitution)			
1	Base Fee (includes one type of change to one water right for up to 1 cfs)	1	\$1,360
	Types of change proposed: <input type="checkbox"/> Place of Use <input type="checkbox"/> Character of Use <input type="checkbox"/> Point of Diversion/Appropriation Number of above boxes checked = _____ (2a) Subtract 1 from the number in line 2a = _____ (2b) <i>If only one change, this will be 0</i>		
2	Multiply line 2b by \$930 and enter » » » » » » » » » » » » » » » »	2	0
	Number of water rights included in transfer _____ (3a) Subtract 1 from the number in 3a above: _____ (3b) <i>If only one water right this will be 0</i>		
3	Multiply line 3b by \$520 and enter » » » » » » » » » » » » » » » »	3	0
	Do you propose to add or change a well, or change from a surface water POD to a well? <input type="checkbox"/> No: enter 0 » <input type="checkbox"/> Yes: enter \$410 »		
4		4	0
	Do you propose to change the place of use or character of use? <input type="checkbox"/> No: enter 0 on line 5 » <input type="checkbox"/> Yes: enter the cfs for the portions of the rights to be transferred (see example below*): _____ (5a) Subtract 1.0 from the number in 5a above: _____ (5b) If 5b is 0 or less, enter 0 on line 5 » If 5b is greater than 0, round up to the nearest whole number: _____ (5c) and multiply 5c by \$350, then enter on line 5 »		
5		5	0
6	Add entries on lines 1 through 5 above » » » » » » » » » » Subtotal:	6	0
	Is this transfer: <input type="checkbox"/> necessary to complete a project funded by the Oregon Watershed Enhancement Board (OWEB) under ORS 541.932? <input type="checkbox"/> endorsed in writing by ODFW as a change that will result in a net benefit to fish and wildlife habitat? If one or more boxes is checked, multiply line 6 by 0.5 and enter on line 7 »		
7	If no box is applicable, enter 0 on line 7 »	7	0
8	Subtract line 7 from line 6 » Transfer Fee:	8	