

4136

Name Julianne R. Johnson
Tumalo Irr. Dist.
Address 64697 Cook Ave.
Bend, OR 97701

Change in POU
Date filed 1-19-79
Date of hearing _____
Place of hearing _____
Date of order 11-14-79 Vol. 32, page 504
Date for application of water 10-1-81
Proof mailed _____
Proof received _____
Certificate issued _____ Vol. _____, page _____

DESCRIPTION OF WATER RIGHT

Name of stream Tumalo Creek. et al
Trib. of _____ County of Deschutes
Use Irr.
Quantity of water _____ No. of acres 3.8
Name of ditch _____
Date of priority _____
In name of Columbia Southern Irr Co. P. 139
Charles Parker
Tumalo Cr. Adjudication, Vol. _____, page _____
App. No. _____ Per. No. _____ Cert. No. 31410
Certificate cancelled _____
Notation made on record by _____

FEES PAID

Date	Amount	Receipt No.
<u>1-19-79</u>	<u>30.00</u>	<u>8652</u>
TOTAL . . .		
	Cert. Fee	

FEES REFUNDED

Date	Amount	Check No.

REMARKS

Surveyed 6/10/85 (Parker)

W.R.I.S.	
Assembled <u>7-17-85</u> by <u>SM</u>	
Entered _____ by _____	
Verified _____ by _____	

TO BE ENTERED WHERE CHECKED	INDEX CARDS:	Entered	Checked
	<input checked="" type="checkbox"/> Name	<u>LCJ</u>	_____
	<input checked="" type="checkbox"/> Stream	<u>LCJ</u>	_____
	<input checked="" type="checkbox"/> Pt. of Div.	<u>LCJ</u>	_____
	<input checked="" type="checkbox"/> Calendar	<u>LCJ</u>	_____
	CHECKED TO RECORDS:		
	<input checked="" type="checkbox"/> Twp. & Rge.	<u>SRB</u>	<u>SRB</u>
	<input checked="" type="checkbox"/> Decree-vault	<u>SRB</u>	_____
	<input checked="" type="checkbox"/> Decree-safe	<u>SRB</u>	_____
	<input checked="" type="checkbox"/> Cert. of W/R	<u>SRB</u>	_____
	<input checked="" type="checkbox"/> Per. Folder	_____	_____
<input checked="" type="checkbox"/> Chainindex	_____	_____	
<input checked="" type="checkbox"/> Cross Ref.	_____	_____	
<input checked="" type="checkbox"/> Power Claim	<u>LCJ</u>	_____	
<input checked="" type="checkbox"/> Abstracts	_____	_____	



Water Resources Department
MILL CREEK OFFICE PARK

555 13th STREET N.E., SALEM, OREGON 97310

PHONE 378-3066

December 14, 1979

Sarah G. Taylor
c/o Tumalo Irrigation District
64697 Cook Avenue
Bend, Oregon 97701

RE: File No. T-4136

Dear Ms. Taylor:

The notice of completion of works and use of water under the provisions of the order of the Water Resources Director approving water right transfer application No. 4136, in the name of Julianne R. Johnson, for a change in place of use of water from Tumalo Creek, et al, was received and, in line with the general practice of this office, a survey will be made at a later date.

After the survey, proof may be made and certificate of water right issued covering the actual use of water as found by the engineer. (In case of irrigation, any lands described in the order that have not been irrigated will be automatically eliminated from the water right.)

In the meantime, the order will be evidence of the water right in question as long as the authorized beneficial use of water is continued.

Sincerely,

Samuel R. Allison
Supervisor
Transfer Section

SRA:lcj
cc: Robert F. Main, Jr., Watermaster

COPY

RECEIVED

DEC - 4 1979

WATER RESOURCES DEPT
SALEM, OREGON

NOTICE OF COMPLETION OF CHANGE IN

place of use of water from Tumalo Creek, et al

PURSUANT TO TRANSFER APPLICATION NO. 4136

I, Sarah Taylor, hereby certify that completion
of works and use of water to the extent intended within the provisions
of the order of the Water Resources Director approving said water
right transfer application was accomplished by Dec 3, 1979.

Dec. 3 1979
Date

Sarah B Taylor
Signature

(Mail to the Water Resources Department, Salem, Oregon 97310.)

ok
lcy



Water Resources Department

MILL CREEK OFFICE PARK

555 13th STREET N.E., SALEM, OREGON 97310

PHONE 378-3066

November 16, 1979

Julianne R. Johnson
c/o Tumalo Irrigation District
64695 Cook Avenue
Bend, Oregon 97701

RE: File No. T-4136

Dear M. Johnson:

Enclosed is a certified copy of the order of the Water Resources Director approving water right transfer application No. 4136 for a change in place of use of water from Tumalo Creek, et. al.

The time in which to accomplish completion of the works and beneficial use of the water to the extent intended, as authorized by the order, expires October 1, 1981. A form for reporting such completion of works and use of water is enclosed for your convenience.

You should give particular attention to the time limit for carrying out the change authorized by the enclosed order. The water right for any portion of an authorized change in use therefore made or change in place of use NOT carried out within the time allowed, or within an extension thereof, will be lost. An extension of the time limit can be allowed only upon a showing that diligent effort has been made to complete the actual change within the time allowed.

Sincerely,

Samuel R. Allison
Supervisor
Transfer Section

SRA:lcj
cc: Robert F. Main, Jr., Watermaster

C O P Y

TUMALO IRRIGATION DISTRICT

64697 COOK AVE.
BEND, OREGON 97701
Phone 382-3053

RECEIVED

NOV - 5 1979

**WATER RESOURCES DEPT
SALEM, OREGON**

November 2, 1979

Water Resources Department
555 13th Street N. E.
Salem, Oregon 97701

Attention: Sam Allison

RE: File T-4136

Dear Sam:

As requested in Wayne Overcash's letter of June 18, we are enclosing the deed for the property which is to be divested of water right.

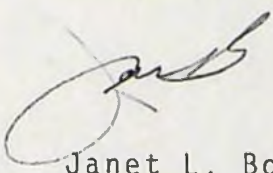
George Webb now holds title to that property. He has signed a statement (copy enclosed) releasing his interest in the water right. Mr. Webb is also the mortgage holder, as indicated in the transfer. Mr. Webb sold the owns the entire 40 acre land parcel. His is moving the 3.8 acres of water rights from one 20 acre parcel to another 20 acre parcel in that 40. The portion of land from which the water is being removed has subsequently been sold from George Webb to Dr. Hale Henson. Dr. Henson sold the property to Julainne R. Johnson. In the course of these transactions, George Webb is still the owner of deed, and will remain so until such time as Ms. Johnson clears that obligation.

The water right will be moved to the area of property being purchased by Sara Taylor from Mr. Webb.

Please contact me if there are any questions regarding the ownership as described above.

Sincerely,

TUMALO IRRIGATION DISTRICT



Janet L. Boettcher
District Manager

JLB:st

Enclosures: 5

RECEIVED

NOV - 5 1979

WATER RESOURCES DEPT
SALEM, OREGON

WARRANTY DEED

Vol 167 p 655

JACK N. VOGT and MARTHA G. VOGT, husband and wife,

hereinafter called grantor

convey to GEORGE L. WEBB and JACQUELINE WEBB, husband and wife,

all that real property situated in Deschutes County, State of Oregon, described as:

The Southwest Quarter of the Northwest Quarter
(SW1/4NW1/4) of Section Twenty-seven (27), Township
Sixteen (16) South, Range Eleven (11) East of
the Willamette Meridian,

TOGETHER WITH 31.8 acres of water from Tumalo
Irrigation District,

RESERVING to the grantors a right of way ease-
ment for ingress and egress to adjacent land which
easement shall run from Collins Road across the
above described property along the existing road
used by the Tumalo Irrigation District;

and covenant that grantor is the owner of the above described property free of all encum-
brances save and except Reservations in Patents and Easements of record to October 1,
1965,

and will warrant and defend the same against all persons who may lawfully claim the same, ex-
cept as shown above. The true and actual consideration for this transfer is \$29,500.00

DATED this 4th Day of November 1969.

STATE OF OREGON }
County of Deschutes

Jack N. Vogt
Jack N. Vogt
Martha G. Vogt
Martha G. Vogt

November 4, 1969.
Personally appeared the above-named
Jack N. Vogt and Martha G. Vogt, husband and wife,
and acknowledged the foregoing instrument to be their voluntary act. Before me:
PUBLIC

Bernice P. Jensen
Notary Public for Oregon
My Commission Expires: 10-28-72

WARRANTY DEED
VOGT, Jack N., et ux

TO
WEBB, George, et ux

RECORD and RETURN TO
Gray, Fancher,
Holmes & Hurley
Attorneys at Law
1044 Bond St.
Bend, Oregon

BEND ABSTRACT COMPANY
1050 BOND STREET
BEND, OREGON

2063

STATE OF OREGON }
County of Deschutes

I certify that the within instrument
was received for record on the 14th day
of November 1969, at
2:14 o'clock P.m. and recorded in
Book 167 on Page 655
Record of Deeds of said County.
Witness my hand and seal of County
affixed.

Helen M. Dwyer
County Clerk/Recorder

By: Cyrus S. Jensen
Deputy



Water Resources Department

MILL CREEK OFFICE PARK

555 13th STREET N.E., SALEM, OREGON 97310

RECEIVED

NOV - 5 1979

WATER RESOURCES DEPT
SALEM, OREGON

PHONE 378-3066

June 18, 1979

Jeannine Brown
Tumalo Irrigation District
64697 Cook Avenue
Bend, Oregon 97701

RE: File No. T-4136

Dear Ms. Brown:

We received the copy of the first page of the Contract of Sale between H. Hale and Kay O. Henson as seller and Julianne R. Johnson as buyer to support transfer No. 4136 in the name of Julianne R. Johnson.

We still need a copy of the deed showing the names of the current legal owner of the property to be divested of the water right; and if H. Hale and Kay Henson are legal owners or have interest in the property, we will need a statement from them advising that they are in agreement with the proposed change. Will you also explain what interest George L. Webb has in the property?

Sincerely,

Wayne J. Overcash
Water Rights Engineer

WJO:lcj

8. The use to which the water is applied is irrigation
(Irrigation, Mining, Power, Manufacturing, etc.)

Location of area irrigated, or place of use if other than irrigation:

from;				
Township North or South	Range E. or W. of Willamette Meridian	Section	List ¼-¼ of Section	Number Acres To Be Irrigated
16S	11E	27	SW¼	3.8 I. Johnson

(If more space required, attach separate sheet)

9. Are you the legal owner of the above described lands? contract of sale
(If not owner, explain your interest)

10. To your knowledge, has any portion of the water right above described undergone a period of five or more consecutive years of nonuse? no
(Yes or No)

NOTE: Answer questions 11, 12 and 13 if application is for change in use or place of use.

11. Are the lands from which you propose to transfer your water right free of all encumbrances, including taxes, mortgages, liens, etc.? no
(Answer Yes or No)

12. If not, give below a description of existing encumbrances:

NATURE OF ENCUMBRANCE	HELD BY	AMOUNT
Land Sales Contract	Geo. Webb	\$37,000.00
(please see letter from G. Webb)		

13. The use to which the water is to be applied is irrigation
(Irrigation, Power, Mining, Manufacturing, Domestic Supplies, etc.)

Location of area to be irrigated, or place of use if other than irrigation:

Township North or South	Range E. or W. of Willamette Meridian	Section	to; List ¼-¼ of Section	Number Acres To Be Irrigated
16S	11E	27	SW¼	3.8 Hale Henson / Sara Taylor

(If more space required, attach separate sheet)

RECEIVED

NOV - 5 1979

WATER RESOURCES DEPT
SALEM, OREGON

RECEIVED

JAN 11 1979

WATER RESOURCES DEPT.
SALEM, OREGON

15 June, 1977

I hereby agree to the transfer of water rights as necessary to comply with contract of sale date 13 May, 1974, recorded in Vol. 209, Page 689, Deed Records of Deschutes County, Oregon between seller H. Hale Henson and Kay O. Henson and buyer Julianne R. Johnson.

George L. Webb
George L. Webb

RECEIVED

NOV - 5 1979

WATER RESOURCES DEPT
SALEM, OREGON


RECEIVED

JAN 11 1979

WATER RESOURCES DEPT.
SALEM, OREGON

July 8, 1977

I hereby agree to the transfer of water rights as necessary to comply with contract of sale date 13 May, 1974, recorded in Vol. 209, Page 689, Deed Records of Deschutes County, Oregon, between seller H. Hale Henson and Kay O. Henson and buyer Julianne R. Johnson.


Julianne R. Johnson

TUMALO IRRIGATION DISTRICT

64697 COOK AVE.
BEND, OREGON 97701
Phone 382-3053

RECEIVED

AUG 1 - 1979

WATER RESOURCES DEPT
SALEM, OREGON

July 27, 1979

Mr. Wayne Overcash
Water Resources Department
555 13th Street N. E.
Salem, Oregon 97310

Dear Mr. Overcash:

We would like to request at this time that all of the pending applications being held for the Tumalo Irrigation District be held until September 10, 1979, or until such time as we can provide the additional required documents for completion prior to that date. We have received recent letters from your office stating that two of the applications being held would be closed unless responses were received soon.

We are experiencing a critical period in personnel function and although we are scheduled to have additional office and administrative assistance on Board by September, this does not relieve the paperwork required to complete the backlog of transfer applications due to the degree of training necessary for preparation. If you could bear with us for this next month and a half, I am devoting from August 15 through September 10 entirely to transfer work and hope to clear up all pending applications submitted by that time. Mrs. Brown has not been with us since June 15. You may address all future correspondence to my attention.

Following is a summation, from our records, of the status of pending transfer applications:

#3307 Jack Vogt to Terrill, Hoisington, Larson

In process of voiding pending amended application of #3954.

#3954 Wall Investment Co.

Amended application to be processed (in process).

#3872 Marian Allen Cook to Various

Signature required from ex-husband, Lawrence Allen, of Texas; cooperation not forthcoming at this time. Sale is pending on property in our District which he owns and we have requested his signature to clear the water rights before we will affirm water rights with the title company or approve a county partition for division of the land. As his sale is pending in September, we hope to have this resolved at that time. All work is complete and his signature only is necessary to forward these documents to you.

August 27, 1979

#2666 Martin Winch

Mr. Winch is in the process of completing the required paperwork. He has been in contact with our office and appears to be ready to forward completion documents to you.

#4051 Koehler/Hayes

Ownership documents to be researched and submitted. possibility of amendment of a previous transfer to correct legal description.

#4121 Garside/Mills/Martin

Correction of maps and confirmation of ownership documents; it now appears there may have been another owner at the time of transfer request.

#4124 Willock/McGuire

Copy of deed needed; have been unable to obtain deed through owner or title company, may require search of county records.

#4136 Johnson/Taylor

Release statement from legal owners; copy of deed of ownership. Investigate interest by George Webb in this property.

#4174 Knowles/Rivers

Need statement from Mr. and Mrs. Mastrud advising they release their interest, as legal owners (formerly signed statement as mortgage holders, but title cleared).

#4181 Kohler/Stafford/Bricken

Require statement from Ray Benzel of being agreeable to change in water rights; requires current ownership document.

#4194 R. Coats to R. Coats

Sent statement from District Manager 7/13/79 that prior transfer #2559 effecting current transfer #4194 had been irrigated in 1972.

#4204 Suffridge, et al

Priority rights to be reviewed and remapped.

#4235 Vogt/R. Olson

Need deed from Jack Vogt.

#4237 Vogt/Horseshoe Acres

Map proportions not correct. Maps did not take into account all prior transfers. Priorities to be reviewed and remapped.

#4222 Gungura/Davis, M. & G.

Research priority rights and remap.

Mr. Wayne Overcash
Page 3
August 27, 1979

Additional transfers received for processing, not submitted:

R. Thomson to W. Moore

D. Harris to B. Hoover

McNeil to Turner

Vogt/Schlicting

Boone & Stevens to Hitt & Flory

Yancy to McIntosh

Vogt to Hurlburt


Oliver and Mary Fraser

Hopefully, the bulk of the above new transfers will also be able to be processed during the period of concentrated effort.

Thank you for your cooperation.

Sincerely,

TUMALO IRRIGATION DISTRICT

A handwritten signature in dark ink, appearing to read "Jan Boettcher", written in a cursive style.

Jan Boettcher
Office Manager

P.S. If there are any other pending applications not listed, would appreciate your response regarding them.

378-3066

June 18, 1979

Jeannine Brown
Tumalo Irrigation District
64697 Cook Avenue
Bend, Oregon 97701

RE: File No. T-4136

Dear Ms. Brown:

We received the copy of the first page of the Contract of Sale between H. Hale and Kay O. Henson as seller and Julianne R. Johnson as buyer to support transfer No. 4136 in the name of Julianne R. Johnson.

We still need a copy of the deed showing the names of the current legal owner of the property to be divested of the water right; and if H. Hale and Kay Henson are legal owners or have interest in the property, we will need a statement from them advising that they are in agreement with the proposed change. Will you also explain what interest George L. Webb has in the property?

Sincerely,

Wayne J. Overcash
Water Rights Engineer

WJO:lcj

RECEIVED

JAN 19 1979

WATER RESOURCES DEPT.
SALEM, OREGON

RECEIVED

JAN 11 1979

WATER RESOURCES DEPT.
SALEM, OREGON

Application for Transfer of Water Right

To the WATER RESOURCES DIRECTOR OF OREGON:

I, Julianne R. Johnson / Tumalo Irrigation Dist.
(Name of applicant)
of 64697 Cook Ave., Bend,
(Mailing address) (City)
State of Oregon, 97701, 382-3053, do hereby make application for change
(Zip Code) (Phone number)
in place of use
(In point of diversion; place of use; use heretofore made of the water)

1. Is the water right recorded in your name? yes
(If not, give name)
2. Was your water right determined by Decree of Court? If so, give title of proceedings
(Yes or No)
Please see remarks last pg. number of certificate
3. Was your water right acquired by Water Right Permit? see last pg. If so, give number
(Yes or No)
of permit Number of certificate

NOTE: If the entire right of record is not directly involved in the requested change, only that part of the right that is directly involved should be considered in answering the balance of the questions on this form.

4. The source of water is please see last pg.
5. What is the date of priority of your water right? "
6. The authorized point of diversion is located ft. and ft. from the
(N. or S.) (E. or W.)
corner of being within the $\frac{1}{4}$ $\frac{1}{4}$ of Section Tp. R. W. M.,
(No. N. or S.) (No. E. or W.)
in the county of The name of the ditch used is

NOTE: Answer question if the application is for change in point of diversion.

7. The proposed point of diversion is located ft. and ft. from the
(N. or S.) (E. or W.)
corner of being within the $\frac{1}{4}$ $\frac{1}{4}$ of Section Tp. R. W. M.,
(No. N. or S.) (No. E. or W.)
in the county of The name of the ditch to be used is

8. The use to which the water is applied is irrigation

(Irrigation, Mining, Power, Manufacturing, etc.)

Location of area irrigated, or place of use if other than irrigation:

Township North or South	Range E. or W. of Willamette Meridian	From;		List 1/4-1/4 of Section	Number Acres To Be Irrigated
		Section			
16S	11E	27	W 1/2 of SW 1/4		3.8 I. Johnson

(If more space required, attach separate sheet)

9. Are you the legal owner of the above described lands? contract of sale
(If not owner, explain your interest)

10. To your knowledge, has any portion of the water right above described undergone a period of five or more consecutive years of nonuse? no
(Yes or No)

NOTE: Answer questions 11, 12 and 13 if application is for change in use or place of use.

11. Are the lands from which you propose to transfer your water right free of all encumbrances, including taxes, mortgages, liens, etc.? no
(Answer Yes or No)

12. If not, give below a description of existing encumbrances:

NATURE OF ENCUMBRANCE	HELD BY	AMOUNT
Land Sales Contract	Geo. Webb	\$37,000.00

(please see letter from G. Webb) (Geo. Webb still holds contract) this is his approval

13. The use to which the water is to be applied is irrigation
(Irrigation, power, mining, manufacturing, domestic supplies, etc.)

Location of area to be irrigated, or place of use if other than irrigation:

Township North or South	Range E. or W. of Willamette Meridian	Section	to;		Number Acres To Be Irrigated
			List 1/4-1/4 of Section		
16S	11E	27	E 1/2 of SW 1/4		3.8 Hale Henson / Sara Taylor

(If more space required, attach separate sheet)

14. Reasons for the proposed changes are

that this water will be used more beneficially

15. Construction work will be completed on or before none needed

16. The water will be completely applied to the proposed use on or before on Stae's approval

Remarks Primary Right; Cert. # 26508 Priority dates from 1900, 1905, 1907 0.3

Tumalo Cr. tributary of Deschutes River Charles Porter

Primary Right; Cert. # 31410 31.5 Priority dates from 1900 to 1907 (Sept 1900)

Tumalo Cr.

Supp. rights Cert. # 26050 Permit # 19628 Priority dates from Oct. 22, 1913

Tumalo Cr., Crater Cr. Little Crater Cr. and Three Springs Branches;

Supp. rights Cert. # 26051 Permit # 624 Priority dates from April 7, 1911 31.8

Crescent Lake Reservoir;

Supplemental right; Cert. # 31412 1905 prior date 39.1

Deschutes River

Tumalo Board of Directors approved transfer June 14, 1977

NOTE: THIS APPLICATION MUST BE ACCOMPANIED BY A MAP OR MAPS SHOWING THE BEFORE AND AFTER LOCATIONS OF THE POINT OF DIVERSION AND/OR PLACE OF USE, AS THE CASE MAY BE.

document prepared by; Jeanine C. Brown

AFFIDAVIT OF APPLICANT

I, Julianne R. Johnson, the applicant herein, being first duly sworn, depose and say that I have read the above and foregoing application for transfer of water right; that I know the contents thereof and that the statements therein made are true and correct to the best of my knowledge and belief.

In Witness Whereof, I have hereunto set my hand this 4th day of January, 1979

x Julianne R. Johnson
(Name of applicant)

Subscribed and sworn to before me this 4th day of January, 1979

[Notarial Seal]

Mary Menning
NOTARY PUBLIC FOR OREGON

My commission expires 7/1/82

TUMALO IRRIGATION DISTRICT

64697 COOK AVE.
BEND, OREGON 97701
Phone 382-3053

RECEIVED

JUN 04 1979

5/31/79

WATER RESOURCES DEPT.
SALEM, OREGON

Dear Mr. Quincash -

Please not current Seed Holder / Contract
for T # 4136 + T # 4124.

Any further information needed please

advise.

Thank You.

Jim Brown



Water Resources Department

MILL CREEK OFFICE PARK

555 13th STREET N.E., SALEM, OREGON 97310

PHONE 378-3066

May 9, 1979

Jeannine Brown
Tumalo Irrigation District
64697 Cook Avenue
Bend, Oregon 97701

RE: Files Nos. T-4051, T-4136

Dear Ms. Brown:


We have been withholding action on transfer applications Nos. 4051 and 4136 in the names of Peter H. Koehler and Julianne R. Johnson pending receipt of the copies of deeds showing current ownership of the lands from which the rights will be transferred.

Will you please advise us when we might expect to receive the deed copies?

Sincerely,

Wayne J. Overcash
Water Rights Engineer

WJO:lcj



Water Resources Department
MILL CREEK OFFICE PARK

555 13th STREET N.E., SALEM, OREGON 97310

PHONE 378-3066

January 30, 1979

Jeannine Brown
Tumalo Irrigation District
64697 Cook Avenue
Bend, Oregon 97701

RE: File No. T-4136

Dear Ms. Brown:

The water right transfer application in the name of Julianne R. Johnson for approval of a change in place of use of water within Tumalo Irrigation District, together with supporting data and payment of fees in the amount of \$30, was received on January 19, 1979. Our receipt No. 8652 is enclosed.

Action on the application will be withheld for a reasonable length of time pending receipt of the deed copy showing current ownership of the lands from which the right will be transferred.

Please refer any correspondence to file No. T-4136.

Sincerely,

Wayne J. Overcash
Water Rights Engineer

WJO:lcj



Water Resources Department

MILL CREEK OFFICE PARK

555 13th STREET N.E., SALEM, OREGON 97310

PHONE 378-3066

January 12, 1979

Jeannine Brown
Tumalo Irrigation District
64697 Cook Avenue
Bend, Oregon 97701

Dear Ms. Brown:

The two required signatures were not on the check accompanying the transfer application in the name of Julianne R. Johnson; therefore, I am returning the check and application, together with the supporting data, since the application could not be filed.

Each of the areas illustrated on the supporting map are less than $2\frac{1}{2}$ acres and only a portion of the area indicated as that from which the right will be transferred is covered by a water right. I am enclosing a print of a portion of the map prepared in connection with the adjudication proceedings which shows the 31.8 acres allowed water rights in the SW $\frac{1}{4}$ NW $\frac{1}{4}$ of Section 27, T 16S, T 11E, W.M. It will be necessary to correct the map by illustrating the areas to be in agreement with the number of acres noted and to be in agreement with the location of the rights of record.

A copy of the deed showing current ownership of the lands from which the right will be transferred must be submitted to support the application.

Will you please explain why item No. 12 lists Geo. Webb as holder of the land sales contract while the two statements accompanying the application indicate that H. Hale and Kay O. Henson are the sellers of the property?

Sincerely,

Wayne J. Overcash
Water Rights Engineer

WJO:lcj

TUMALO IRRIGATION DISTRICT

64697 COOK AVE.
BEND, OREGON 97701

Phone 382-3053

RECEIVED

JAN 11 1979

WATER RESOURCES DEPT.
SALEM, OREGON

1/9/79

T-4136

RECEIVED

JAN 19 1979

WATER RESOURCES DEPT.
SALEM, OREGON

Dear Mr. Cuncash.

Please accept This application for

Julianne Johnson.

If any further Information is needed

Please advise -

Thank You,

J Brown.

T-4136

RECEIVED

JAN 11 1979

WATER RESOURCES DEPT.
SALEM, OREGON

RECEIVED

JAN 19 1979

WATER RESOURCES DEPT.
SALEM, OREGON

15 June, 1977

I hereby agree to the transfer of water rights as necessary to comply with contract of sale date 13 May, 1974, recorded in Vol. 209, Page 689, Deed Records of Deschutes County, Oregon between seller H. Hale Henson and Kay O. Henson and buyer Julianne R. Johnson.

George L. Webb
George L. Webb



T-4136

RECEIVED

JAN 11 1979

WATER RESOURCES DEPT.
SALEM, OREGON


July 8, 1977

RECEIVED

JAN 19 1979

WATER RESOURCES DEPT.
SALEM, OREGON

I hereby agree to the transfer of water rights as necessary to comply with contract of sale date 13 May, 1974, recorded in Vol. 209, Page 689, Deed Records of Deschutes County, Oregon, between seller H. Hale Henson and Kay O. Henson and buyer Julianne R. Johnson.


Julianne R. Johnson



RECEIVED

JAN 19 1979

WATER RESOURCES DEPT.
SALEM, OREGON

T-4136

SEC.

TWP.

RANGE

PRIMARY RIGHT

Cert. # 26508 Priority date;
1907 0.3 ac.

PRIMARY RIGHT

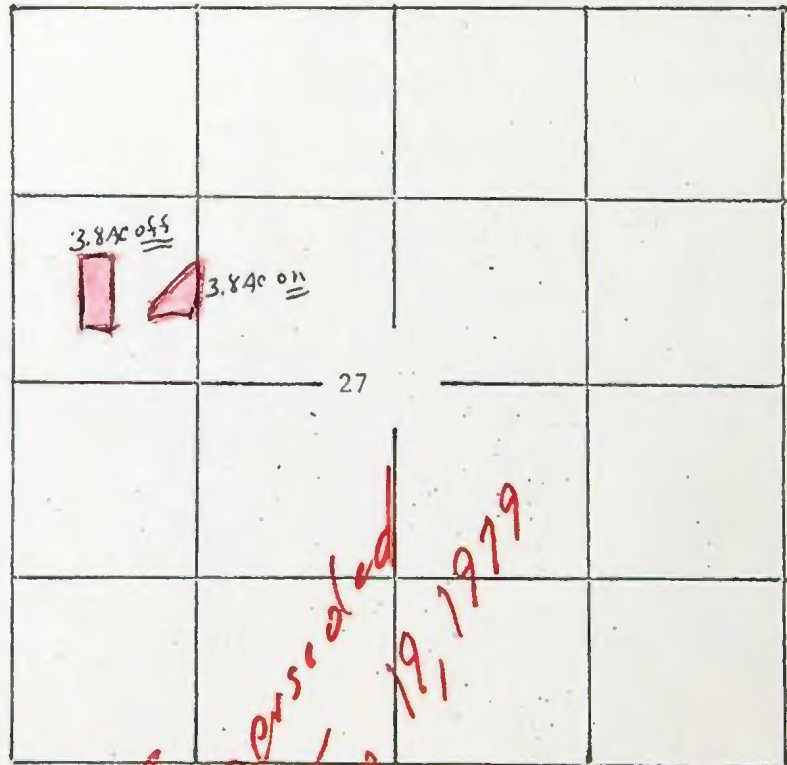
Cert. # 31410 Priority date;
1900 - 1905 & 1910
31.8 ac.

SUPPLEMENTAL

Cert. # 26051 Priority date;
April 7, 1911 Permit # 624
31.8 ac.

SUPPLEMENTAL

Cert. # 26050 Priority Oct. 29, 1913
Permit # 19628
31.8 ac.



Juillanne Johnson

SW $\frac{1}{4}$ NW $\frac{1}{4}$

27

16S

11E

TRANSFERRED FROM:

SEC.

TWP.

R.

Sara Taylor

SW $\frac{1}{4}$ NW $\frac{1}{4}$

27

16S

11E

TRANSFERRED TO:

SEC.

TWP.

R.

B

Transfer No. 4136

Name Sarah G. Taylor
Julianne R. Johnson/TID

Expiration date for completion 10-1-81

Extended to

Proof to Survey 12/79

O. K. for certificate

Ditch company or irrigation district involved is