

Name Mel A. Klaus

4139

By _____

Address Route 1, Box 1208Prineville, OR 97754Change in PO U, PODDate filed Jan 22, 1979Date of hearing Oct 31, 1979Place of hearing PrinevilleDate of order 11-9-79 Vol. 32, page 484Date for application of water 10-1-81

Proof mailed _____

Proof received _____

Certificate issued AUG 14 1984 Vol. 47, page 52179surveyed 5-22-80 Klausto survey 4/80

DESCRIPTION OF WATER RIGHT

Name of stream Crooked RiverTrib. of _____ County of Crook

Use _____

Quantity of water _____ No. of acres _____

Name of ditch _____

Date of priority Dec. 21, 1914In name of John Montgomery

Adjudication, Vol. _____, page _____

App. No. 4035 Per. No. 2309 Cert. No. 2137

Certificate cancelled _____

Notation made on record by _____

FEES PAID

Date	Amount	Receipt No.
<u>1-22-79</u>	<u>85-</u>	<u>8676</u>
<u>7-11-79</u>	<u>10.00</u>	<u>12764</u>
TOTAL . . .		
	Cert. Fee	

Central Oregonian #3400pd 10/9/79 ck #3820

FEES REFUNDED

Date	Amount	Check No.
<u>10-9-79</u>	<u>16⁰⁰</u>	<u>3821</u>

Ex 20-
POU 10-
POD 13-
POU 34-
79-

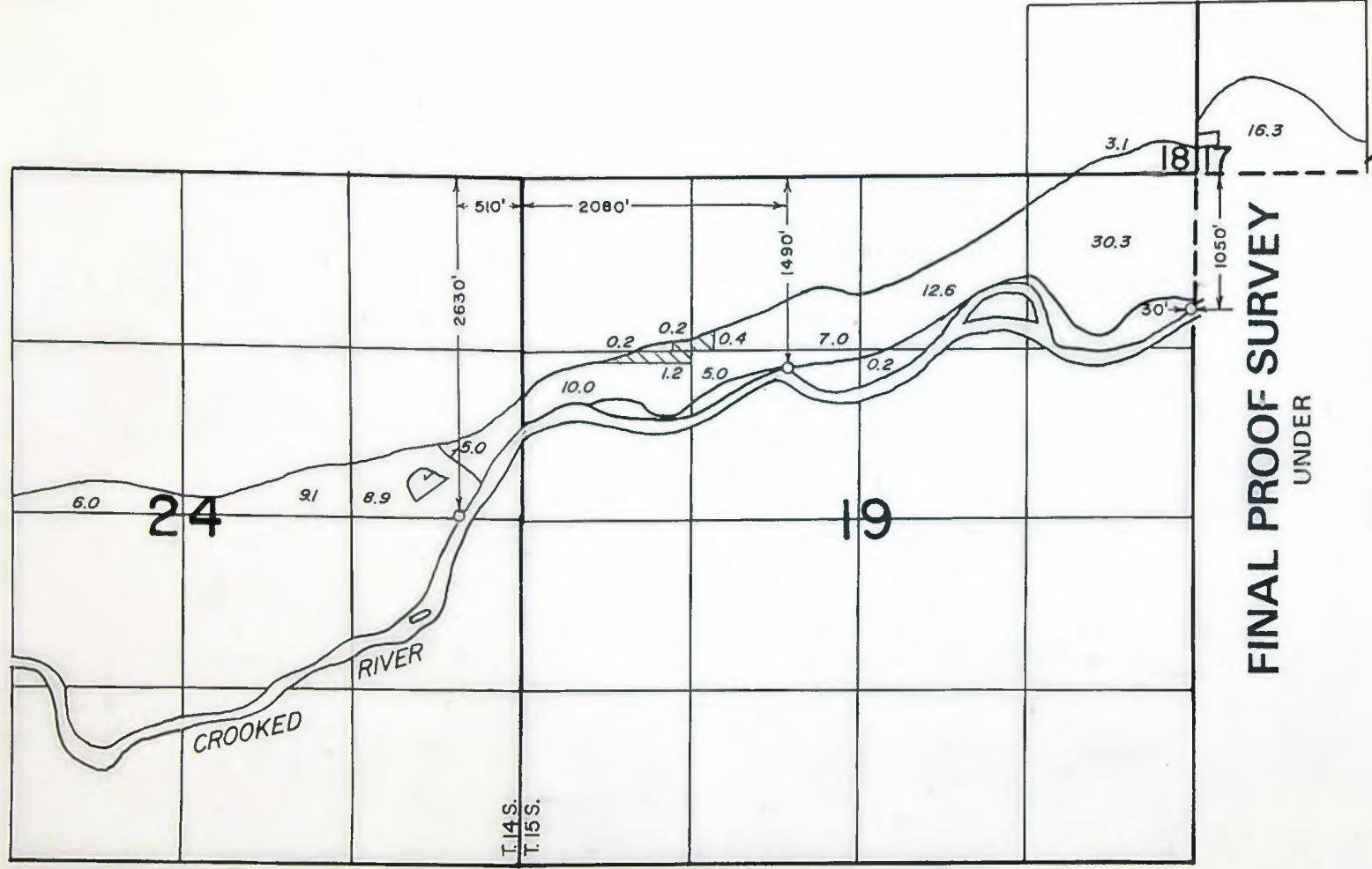
REMARKS

finish

W.R.I.S.	
Assembled <u>7-17-85</u> by <u>SKA</u>	
Entered _____ by _____	
Verified _____ by _____	

TO BE ENTERED WHERE CHECKED	INDEX CARDS:	
	Entered	Checked
<input checked="" type="checkbox"/>	Name	<u>log</u>
<input checked="" type="checkbox"/>	Stream	<u>log</u>
<input checked="" type="checkbox"/>	Pt. of Div.	<u>log</u>
<input checked="" type="checkbox"/>	Calendar	<u>log</u>
<input checked="" type="checkbox"/>	CHECKED TO RECORDS:	
<input checked="" type="checkbox"/>	Twp. & Rge.	<u>SKA</u>
<input checked="" type="checkbox"/>	Decree-vault	
<input checked="" type="checkbox"/>	Decree-safe	
<input checked="" type="checkbox"/>	Cert. of W/R	<u>log</u>
<input checked="" type="checkbox"/>	Per. Folder	<u>log</u>
<input checked="" type="checkbox"/>	Chainindex	
<input checked="" type="checkbox"/>	Cross Ref.	
<input checked="" type="checkbox"/>	Power Claim	
<input checked="" type="checkbox"/>	Abstracts	<u>log</u>

T.14S. R.14&15E. W.M.



FINAL PROOF SURVEY
UNDER

TRANSFER 4139

Application No. Permit No.
IN NAME OF

MEL. A. KLAUS

Surveyed MAY. 22.. 1980., by L.H. NUNN.....

BEFORE THE WATER RESOURCES DIRECTOR OF OREGON

CROOK COUNTY

IN THE MATTER OF THE APPLICATION)
OF MEL A. KLAUS FOR APPROVAL OF)
CHANGES IN PLACE OF USE & POINT)
OF DIVERSION OF WATER)

ORDER APPROVING
TRANSFER NO. 4139

On January 22, 1979, an application was filed in the office of the Water Resources Director by Mel A. Klaus for approval of changes in place of use and point of diversion of water from Crooked River, pursuant to the provisions of ORS 540.510 to 540.530.

The certificate recorded at page 2137, Volume 3, State Record of Water Right Certificates, in the name of John Montgomery, describes a right for the use of not to exceed 0.94 cubic foot per second from Crooked River for irrigation of a certain 6.0 acres in SE $\frac{1}{4}$ SE $\frac{1}{4}$ of Section 18; 35.0 acres in NE $\frac{1}{4}$ NE $\frac{1}{4}$, 20.0 acres in NW $\frac{1}{4}$ NE $\frac{1}{4}$, 7.0 acres in NE $\frac{1}{4}$ NW $\frac{1}{4}$, 2.0 acres in NW $\frac{1}{4}$ NW $\frac{1}{4}$, Section 19, Township 14 South, Range 15 East; and 5.0 acres in SE $\frac{1}{4}$ NE $\frac{1}{4}$, Section 24, Township 14 South, Range 14 East, W.M., with a date of priority of December 21, 1914.

Water for the said right is diverted from a point located 1058 feet South from the Northeast Corner of Section 19, being within the NE $\frac{1}{4}$ NE $\frac{1}{4}$ of Section 19, Township 14 South, Range 15 East, W.M.

The applicant herein, owner of the lands above described, proposes to change the place of use for 1.8 acres in NW $\frac{1}{4}$ NW $\frac{1}{4}$, Section 19, Township 14 South, Range 15 East, W.M. and to irrigate in lieu thereof a certain 1.8 acres in SW $\frac{1}{4}$ NW $\frac{1}{4}$ of said Section 19, and to irrigate said 1.8 acres together with the remaining 0.2 acre in NW $\frac{1}{4}$ NW $\frac{1}{4}$, 7.0 acres in NE $\frac{1}{4}$ NW $\frac{1}{4}$ and a certain 9.9 acres in NW $\frac{1}{4}$ NE $\frac{1}{4}$ of said Section 19 from point of diversion No. 2 located 1650 feet South and 2310 feet East from the Northwest Corner of Section 19, being within the SE $\frac{1}{4}$ NW $\frac{1}{4}$ of Section 19, Township 14 South, Range 15 East, W.M. The applicant also proposes to establish point of diversion No. 3 located 2640 feet South and 330 feet West from the Northeast Corner of Section 24, being within the SE $\frac{1}{4}$ NE $\frac{1}{4}$ of Section 24, Township 14 South, Range 14 East, W.M., to irrigate a certain 5.0 acres in SE $\frac{1}{4}$ NE $\frac{1}{4}$ of said Section 24, and to irrigate the balance of said lands from the original point of diversion No. 1 as located above.

Notice of the application, pursuant to ORS 540.520(2), was published in the Central Oregonian, a newspaper printed and having general circulation in Crook County,

Oregon, for a period of three weeks in the issues of September 11, 18 and 25, 1979.

Mr. Robert F. Main, Jr., Watermaster, has filed a statement to the effect that the proposed changes in place of use and point of diversion may be made without injury to existing rights.

No objections having been filed and it appearing that the proposed changes in place of use and point of diversion may be made without injury to existing rights, the application should be approved.

NOW, THEREFORE, it hereby is ORDERED that the requested changes in place of use and point of diversion, as described herein, without loss of priority, are approved.

It is FURTHER ORDERED that the quantity of water diverted at the new points of diversion, together with that diverted at the old point of diversion, shall not exceed the quantity of water available at the old point of diversion under the subject right.

It is FURTHER ORDERED that the following provisions shall be carried out prior to the diverting of water at the new points of diversion as herein confirmed:

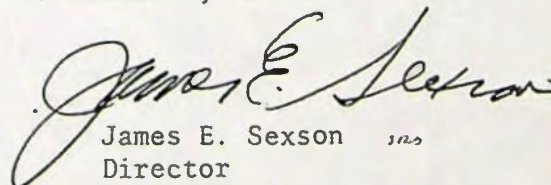
That the diversion works shall include an in line flow meter, a weir, or other suitable device for measuring the water to which the applicant is entitled;

That the type and plans of the measuring device be approved by the watermaster before the beginning of construction work and that the weir or measuring device be installed under the general supervision of said watermaster.

It is FURTHER ORDERED that the construction work shall be completed and the change in point of diversion of water made and that said water so transferred shall be applied to beneficial use on or before October 1, 1981.

It is FURTHER ORDERED that the certificate recorded at page 2137, Volume 3, State Record of Water Right Certificates, is canceled; and upon proof satisfactory to the Water Resources Director of completion of works and beneficial use of water to the extent intended under the provisions of this order, a confirming certificate of water right shall be issued to the applicant herein.

Dated at Salem, Oregon this 9th day of November, 1979.


James E. Sexson
Director

T.14 S. R. 14 - 15 E. W.M.

RECEIVED

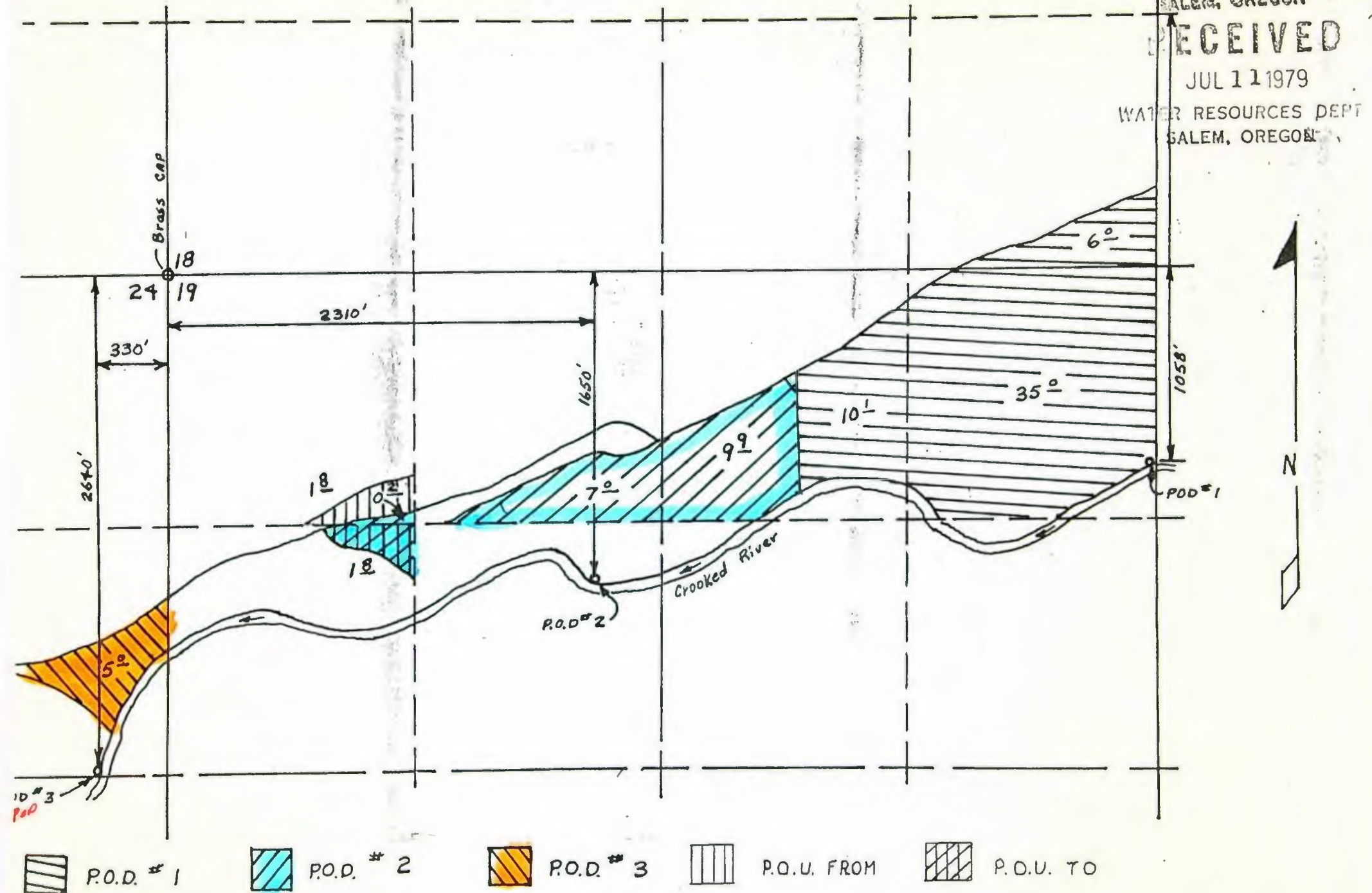
JAN 22 1979

WATER RESOURCES DEPT.
SALEM, OREGON

RECEIVED

JUL 11 1979

WATER RESOURCES DEPT.
SALEM, OREGON



10

WATER DIVISION No. 2 COUNTY OF CROOK

(For rights perfected under original, enlargement or secondary permits)

Mel A. Klaus

Rt1 Box 1208

, for the purpose of the irrigation of 750 acres of land

under Permit No. 2309 of the State Engineer, and that said right to the use of said waters has been perfected in accordance with the laws of Oregon and duly confirmed by order of the STATE WATER BOARD of Oregon, made and entered

of record in the Record of Proceedings of said Board, at Salem, in Volume 1, at page 301, on the 20th day of November 1918; that the priority of

the right hereby confirmed dates from December 21, 1914; that the amount of water to which such right is entitled and hereby confirmed, for the purposes aforesaid, is limited to an amount actually beneficially used for said purposes, and shall not exceed 0.94 cubic feet per second, if available at the original point of diversion, NE¹NE⁴ Sec 19 T. 14 N. R. 10 E.

exceed 0.94 cubic feet per second, or its equivalent in case of rotation. The user shall conform to any reasonable rotation system ordered by the proper State Officer. A description of the lands under such right, and to which the water hereby confirmed is appurtenant, or, if for other purposes, the place where such water is put to beneficial use, is as follows: 6 acres in the Southeast quarter of Southeast quarter; of Section Eighteen; 35 acres in the Northeast quarter of Northeast quarter; 20 acres in the Northwest quarter of Northeast quarter; 7 acres in the Northeast quarter of Northwest quarter and 2 acres in the Northwest quarter of Northwest quarter of Section Nineteen, Township Fourteen South, Range Fifteen; and 5 acres in the Southeast quarter of Northeast quarter of Section Twenty-four, Township Fourteen South, Range Fourteen, All East of Willamette Meridian, in Crook County, Oregon.

The right to the use of the water aforesaid hereby confirmed is restricted to the lands or place of use herein described.

Rights to the use of water for power purposes are limited to a period of forty years from the date of priority of the right, as herein set forth, subject to a preference right of renewal under the laws existing at the date of the expiration of the right for power purposes, as hereby confirmed and limited.

6.0 acres SE⁴SE⁴
Sec 18

35.0 acres NE⁴NE⁴ \swarrow Sec 19 T14S R15E 100m

10.1
9.9
7.4

NW 4 NE 4
RIVER NE 4
NE 4 NW 4

Diversion Point

0,4 NW & NW No. 2

1.2 SW + NW

Sec 19
T14s RISEWM
DIVERSON Point

5.0 acres SE 1/4
Sec 24
T14S R14E WM No. 3

1143 R112

Witness the seal and signature of the STATE
WATER BOARD affixed this 3rd day
of February, 1919.

STATE WATER BOARD

(SEAL OF STATE WATER BOARD)

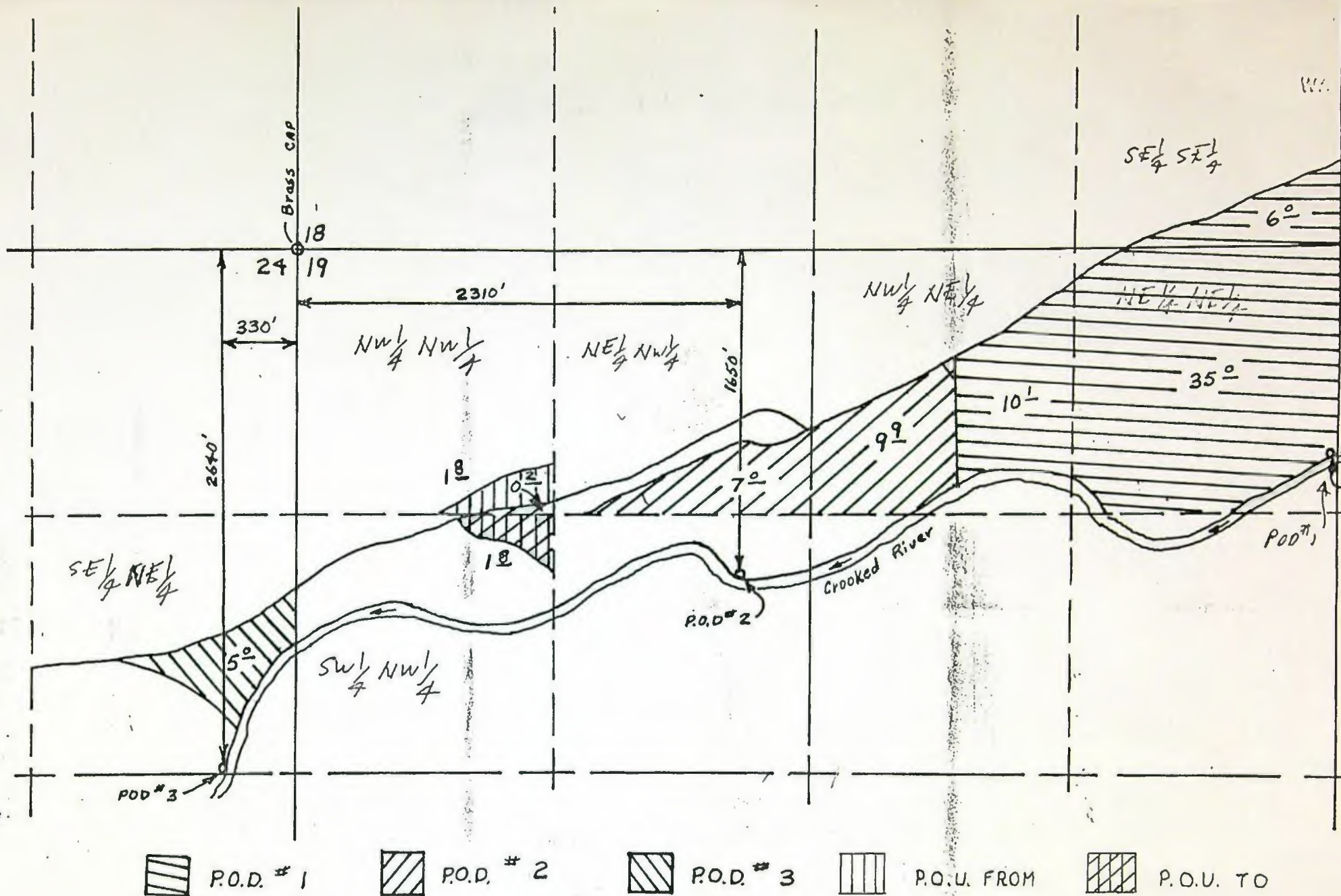
By PERCY A. CUPPER
State Engineer, President

Attest: R. W. POTTER Secretary

This certificate is issued to confirm a change in place of use and point of diversion approved by an order of the WRD entered Nov. 9, 1979 and supersedes certificate of water right recorded on page 2137, Volume 3, SRWRC.

At the issuance etc

T# 4139



THIS MAP PREPARED BY: REV. SIGNED: _____
 _____ REVISED 4-17-79 M.F.
 FROM INFORMATION FURNISHED BY
 THE APPLICANT

REPORT ON INSPECTION UNDER TRANSFER
OF WATER RIGHT FOR CHANGE IN:

RECEIVED

MAY 17 1982

WATER RESOURCES DEPT
SALEM, OREGON

POD
POU
USE
Add'l POD

Transfer NO. 4139

County Crook

Old Certificate NO. 2137

Mel A. Klaus
PO Box 244
Prineville Or 97754

1. Name Mel A. Klaus

Address Box 1208, Prineville, OR 97754

2. Source of Supply Crooked River, Trib of Deschutes

3. Use irrigation of 1st

4. Amount of Water 0.94 cfs Priority Date 12/21/1914

5. Proposed Point of Diversion #2 1490' S 2080' E from NW Cor. Sec 19, w/in SE 1/4 NW 1/4, Sec 19, T14S, R15E; #3 2630' S 510' W from NE Cor. Sec 24, w/in SE 1/4 NE 1/4, Sec 24, T14S, R14E, Wm.

6. Completion Date 10-1-81

7. Place of Use:

Township	Range	Section	Forty Acre Tract	Use for Which Transfer Made
14S	15E	19	SW NW	1st ac
			NE NW	0 ⁴
			NW NW	0 ²
			SW NW	1 ²
				1 ⁰

52138
C 1-1-81

drawn
5-1-82
95209

148 155-15E
5-22-80 LHN

Info: Mel Klaus

Div: Pump from Riv. at 3 pts.

Pump: ~~Century 25 Hp @ 3500~~ ~~Century 40 Hp @ 3500~~ Marathon 25 Hp @ 3500
~~Gold CDD 4x3~~ ~~Pac-Sir 250 5x4~~ Berkeley CDD 4x3

Pipe: US 40 Hp @ 1765 Century 25 Hp @ 3500
? CDD 6x4 Berkeley CDD 4x3
450 gpm @ 150'

Pipe: 2000' + 5" alum, 8000' + 3" alum

Hard: 200 RB 30 5/32

Lift: + 20 to + 40

Crops: oats & wheat

Tie: 14 & 15S - 15E

Remarks: The 3 div pts are in. The eastern div. pt. is used for delivery of River water & OLD water via the river.

Mr. Klaus has filled and leveled some sloughs and is now irrigating the reclaimed land.

5-22-80

Larry D. Funn
Field Engineer

CROOKED, R

UW T-0982-C1

*** OREGON WATER RESOURCES DEPARTMENT ***
*** WATER RIGHTS DIVISION ***
*** WATER RIGHT DATA INPUT FORM ***

PAGE 1
RUN ON: 3/20/81 AT: 9:08

WATER RIGHT NO. 1000041391 PERMIT NO. 002309 CERTIF. NO. 0052179
ORIG. NO. 1000040351 PREV. NO. 1000040351 SUPER. NO.

NAME: MEL A. KLAUS

ADDRESS: RT 1, BOX 1208

CITY/STATE/ZIP/COUNTY: PRINEVILLE, OR 97754 07

STREAM-ID 05 1980 1170

RIV. MI.

WM. DIST. 11

W.R. TYPE SA STATUS V

CANCEL YEAR----

CONSTR. COMPLT--> 04 17 1980 YR. LAST USED----->

NEXT ACTION DUE-->

PRIORITY-----> 12 21 1914

PUT TO USE-----> 04 17 1980 LAST TRANS. DATE-->

LAST TRANS. TYPE-->

APPLICATION-----> 01 22 1979

SURVEYED-----> 05 22 1980 EXAM. FEE-----> 20.00

RECORDING FEE-----> 25.00

PERMIT ISSUE--> 11 09 1979

CONCURRENCE-----> 08 14 1984 CYCLE STATUS----->

REPORTED FLAG----->

CONSTR. STRT.--> 11 09 1979

CERTIFIED-----> 08 14 1984 CORRES. INIT.----->

CORRES. DATE----->

POINT-OF-DIVERSION DATA:
TWNSP RNGE SECT QTR/QTR STREAM-ID

RIV. MI.

RATE

STATUS S OR P

1405 150E 19 A A 05 1980 1170
150E 19 B D
140E 24 A D

0.940

V P

** REMARKS;----->
** DATED-->

** POD: 1) 1058'S FM NE COR S 19;
2) 1500'S & 2110'E FM NW COR S 19;
3) 2620'S & 490'W FM NE COR S 24.

** CHANGES POV & POD ALL OF C-2137.

PLACE-OF-USE DATA:
TWNSP RNGE SECT QTR/QTR CNTY USE % CNSMTV ACRES STATUS S OR P

1405 150E 18 D D 07 1R 100 6.00 V P
19 A A 35.00
19 A B 20.00
B A 7.90
B B 0.90
B C 1.20
1405 140E 24 A D 5.00

**----->
**----->
**----->

W.R.I.S.	
Assembled	4-17-85, SDP
Entered	by
Verified	by

RECEIVED

APR 17 1980

WATER RESOURCES DEPT
SALEM, OREGON

NOTICE OF COMPLETION OF CHANGE IN

place of use & point of diversion of water from Crooked River

PURSUANT TO TRNASFER APPLICATION NO. 4139

I, Mefa Klaus, hereby certify that completion
of works and use of water to the extent intended within the provisions
of the order of the Water Resources Director approving said water
right transfer application was accomplished by APRIL 15, 1980

APRIL 15, 1980
Date

Mefa Klaus
Signature

(Mail to the Water Resources Department, Salem, Oregon 97310.)

ok
Qij

(503) 378-3066
1-800-452-7813

April 25, 1980

Mel A. Klaus
Route 1, Box 1208
Prineville, OR 97754

REFERENCE: File No. T-4139

The notice of completion of works and use of water under the provisions of the order of the Water Resources Director approving water right transfer application No. 4139, for a change in place of use and point of diversion of water from Crooked River, was received and, in line with the general practice of this office, a survey will be made at a later date.

After the survey, proof may be made and certificate of water right issued covering the actual use of water as found by the engineer. (In case of irrigation, any lands described in the order that have not been irrigated will be automatically eliminated from the water right.)

In the meantime, the order will be evidence of the water right in question as long as the authorized beneficial use of water is continued.

Sincerely,

SAMUEL R. ALLISON
Supervisor
Transfer Section

SRA:avs

cc: Robert F. Main, Jr., Watermaster

0647A Super Copy

RECEIVED

JUL 11 1979

WATER RESOURCES DEPT.
SALEM, OREGON

T-4139

RECEIVED

JAN 22 1979

Application for Transfer of Water Right
WATER RESOURCES DEPT.
SALEM, OREGON

To the WATER RESOURCES DIRECTOR OF OREGON:

I, MEL A KLAUS
(Name of applicant)
of RT 1 Box 1208
(Mailing address) PRINEVILLE
(City)
State of ORE 97754 447-7595 do hereby make application for change
(Zip Code) (Phone number)
Point of diversion and place of use
(In point of diversion; place of use; use heretofore made of the water)

1. Is the water right recorded in your name? No John Montgomery
(If not, give name)

2. Was your water right determined by Decree of Court? No If so, give title of proceedings
(Yes or No)

number of certificate

3. Was your water right acquired by Water Right Permit? Yes If so, give number
(Yes or No)
of permit 2309 Number of certificate 2137

NOTE: If the entire right of record is not directly involved in the requested change, only that part of the right that is directly involved should be considered in answering the balance of the questions on this form.

4. The source of water is Crooked River trib Deschutes River

5. What is the date of priority of your water right? Dec 21 1914
pod #1

6. The authorized point of diversion is located 1058 ft. S and ft. from the SE 1/4
(N. or S.) (E. or W.)
corner of sec 18 being within the NE 1/4 NE 1/4 of Section 19 Tp. 14 S R. 15 E W. M.,
(No. N. or S.) (No. E. or W.)
in the county of Crook The name of the ditch used is

NOTE: Answer question if the application is for change in point of diversion.

7. The proposed point of diversion is located 1058 ft. S and 2310 ft. E from the SE 1/4
#1 1650 ft. S 2310 ft. E NW 1/4
#2 2670 ft. S 330 ft. W NE 1/4
sec 18 NE NE (N. or S.) 19 14 S 15 E
sec 19 SE NW 19 14 S 15 E
corner of sec 24 being within the SE 1/4 NE 1/4 of Section 24 Tp. 14 S R. 15 E W. M.,
(No. N. or S.) (No. E. or W.)
in the county of Crook The name of the ditch to be used is

8. The use to which the water is applied is

Irrigation

(Irrigation, Mining, Power, Manufacturing, etc.)

Location of area irrigated, or place of use if other than irrigation:

POD - POINT OF DIVERSION CHANGE

POU - PLACE OF USE CHANGE

Township North or South	Range E. or W. of Willamette Meridian	Section	List 1/4-1/4 of Section	Number Acres To Be Irrigated		
				TOTAL	POD	POD + POU
14 S	15 E	18	SE 1/4 SE 1/4	6 ⁰	6 ⁰	
		19	NE 1/4 NE 1/4	35 ⁰	35 ⁰	
			NW 1/4 NE 1/4	20 ⁰	20 ⁰	
			NE 1/4 NW 1/4	7 ⁰	7 ⁰	
			NW 1/4 NW 1/4	2 ⁰	0 ⁰	18
14 S	14 E	24	SE 1/4 NE 1/4	5 ⁰	5 ⁰	
(If more space required, attach separate sheet)				75 ⁰		

* 9. Are you the legal owner of the above described lands?

Yes

(If not owner, explain your interest)

* 10. To your knowledge, has any portion of the water right above described undergone a period of five or more consecutive years of nonuse? No
(Yes or No)

NOTE: Answer questions 11, 12 and 13 if application is for change in use or place of use.

* 11. Are the lands from which you propose to transfer your water right free of all encumbrances, including taxes, mortgages, liens, etc.? No
(Answer Yes or No)

* 12. If not, give below a description of existing encumbrances:

NATURE OF ENCUMBRANCE	HELD BY	AMOUNT
FEDERAL LAND BANK		\$100,000

13. The use to which the water is to be applied is

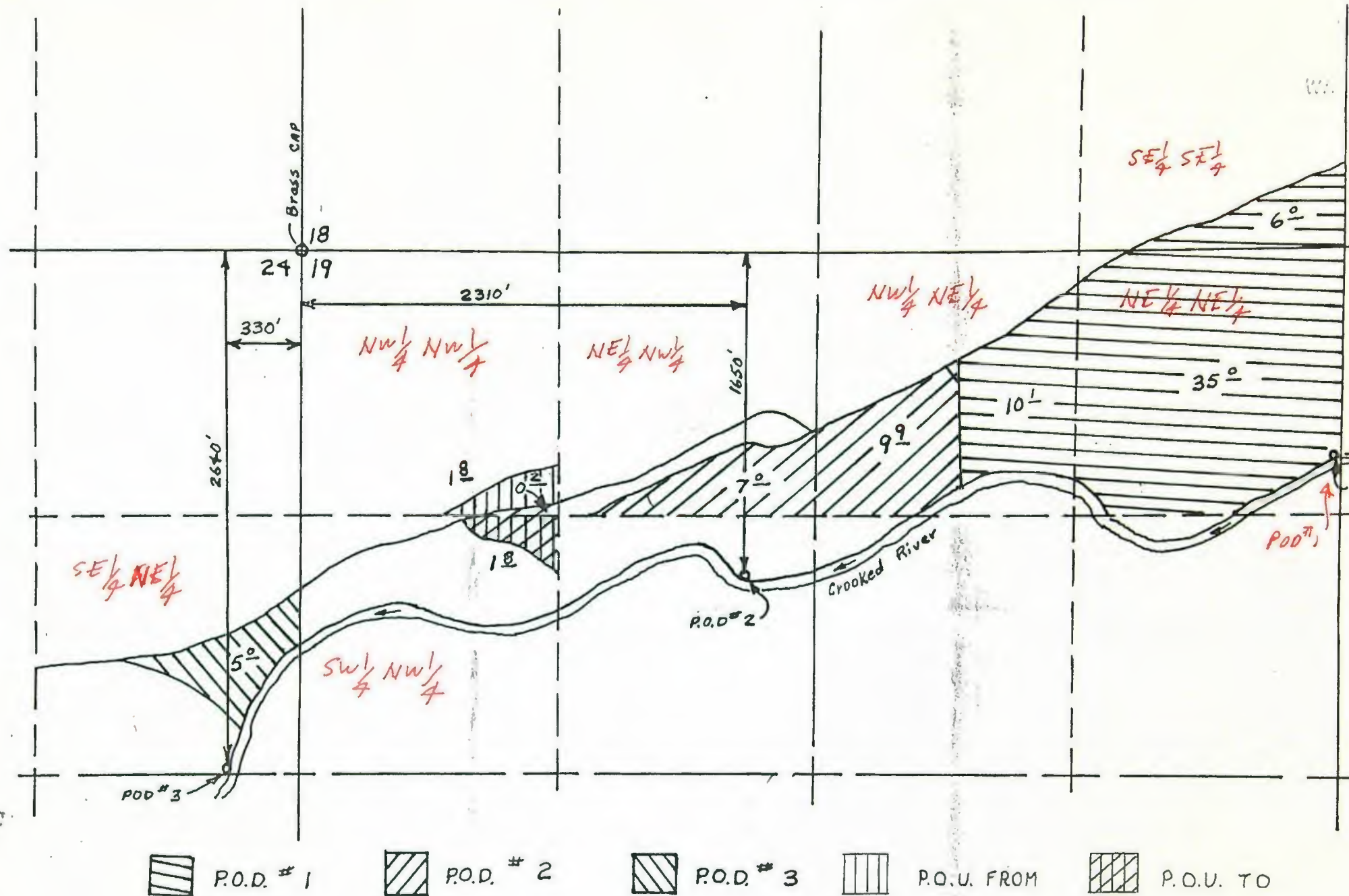
Irrigation

(Irrigation, power, mining, manufacturing, domestic supplies, etc.)

Location of area to be irrigated, or place of use if other than irrigation:

Township North or South	Range E. or W. of Willamette Meridian	Section	List 1/4-1/4 of Section	Number Acres To Be Irrigated
14 S	15 E	18	SE 1/4 SE 1/4	6⁰
		19	NE 1/4 NE 1/4	35⁰
			NW 1/4 NE 1/4	20⁰
			NE 1/4 NW 1/4	7⁰
			NW 1/4 NW 1/4	03
14 S	15 E	19	SW 1/4 NW 1/4	18
14 S	14 E	24	SE 1/4 NE 1/4	5 ⁰

(If more space required, attach separate sheet)



THIS MAP PREPARED BY: REV. SIGNED: _____

Deane Pland REVISED 4-17-79 M.F.

FROM INFORMATION FURNISHED BY
THE APPLICANT.

14. Reasons for the proposed changes are Changing to wheel lines and
sprinkler irrigation, adding points of div.

15. Construction work will be completed on or before May 1980

16. The water will be completely applied to the proposed use on or before May 1980

✓ Remarks

NOTE: THIS APPLICATION MUST BE ACCOMPANIED BY A MAP OR MAPS SHOWING THE BEFORE AND AFTER LOCATIONS OF THE POINT OF DIVERSION AND/OR PLACE OF USE, AS THE CASE MAY BE.

AFFIDAVIT OF APPLICANT

I, Mef a Klaus, the applicant herein, being first duly sworn, depose and say that I have read the above and foregoing application for transfer of water right; that I know the contents thereof and that the statements therein made are true and correct to the best of my knowledge and belief.

In Witness Whereof, I have hereunto set my hand this 19 day of JAN, 1979

Mef a Klaus
(Name of applicant)

Subscribed and sworn to before me this 19th day of January, 1979.

[Notarial Seal]

Robert F. Macin Jr.
NOTARY PUBLIC FOR OREGON

My commission expires 4/1/79

THIS APPLICATION PREPARED BY: REV. SIGNED:
Deane Clark REVISED 4-17-79 M.F.
FROM INFORMATION FURNISHED BY
THE APPLICANT.



Water Resources Department

MILL CREEK OFFICE PARK

555 13th STREET N.E., SALEM, OREGON 97310

PHONE 378-3066

November 14, 1979

Mel A. Klaus
Route 1, Box 1208
Prineville, Oregon 97754

RE: File No. T-4139

Dear Mr. Klaus:

Enclosed is a certified copy of the order of the Water Resources Director approving water right transfer application No. 4139 for changes in place of use and point of diversion of water from Crooked River.

The time in which to accomplish completion of the works and beneficial use of the water to the extent intended, as authorized by the order, expires October 1, 1981. A form for reporting such completion of works and use of water is enclosed for your convenience.

You should give particular attention to the time limit for carrying out the change authorized by the enclosed order. The water right for any portion of an authorized change in use therefore made or change in place of use NOT carried out within the time allowed, or within an extension thereof, will be lost. An extension of the time limit can be allowed only upon a showing that diligent effort has been made to complete the actual change within the time allowed.

Sincerely,

Samuel R. Allison
Supervisor
Transfer Section

SRA:lcj
cc: Robert P. Main, Jr., Watermaster

C O P Y

from diversion point No. 1:

6.0 ac in SE⁺SE⁺

Section 18

35.0 ac in NE⁺NE⁺

10.1 ac in NW⁺NE⁺

Section 19

From diversion point No 2:

9.9 ac in NW⁺NE⁺

7.0 ac in NE NW

0.2 ac in NW NW

1.8 ac in SW NW

Section 19

Township 14 South, Range 15 East, W.M.

from diversion point No 3:

5.0 acres in SE NE

Section 24

Township 14 South, Range 14 East, W.M.

CENTRAL OREGONIAN

RECEIVED

OCT - 3 1979

WATER RESOURCES DEPT
SALEM, OREGON

RECEIVED

OCT 15 1979

PLEASE DETACH THIS PORTION AND MAIL WITH YOUR REMITTANCE

WATER RESOURCES DEPT
SALEM, OREGON

PAID IN FULL
DATE 10-4-79
CENTRAL OREGONIAN
BY *Cash*

All accounts over 30 days past due are subject to a finance charge computed by a "periodic rate" of 1 1/2 percent per month (or minimum charge of \$1.00 for balances under \$67.00) which is an ANNUAL PERCENTAGE rate of 18 percent applied to the previous balance after deducting current payments and / or credits appearing on statement.



Water Resources Department

MILL CREEK OFFICE PARK

555 13th STREET N.E., SALEM, OREGON 97310

PHONE 378-3066

October 9, 1979

Central Oregonian

P.O. Box 637

Prineville, Oregon 97754

RE: File No. T-4139

Gentlemen:

Enclosed is our check No. 3820 in the amount of \$34 in payment of your statement.

Please receipt the enclosed statement and return it to this office. Thank you.

Sincerely,

Samuel R. Allison
Supervisor
Transfer Section

SRA:lcj

COPY



Water Resources Department

MILL CREEK OFFICE PARK

555 13th STREET N.E., SALEM, OREGON 97310

PHONE 378-3066

October 9, 1979

Mel A. Klaus
Route 1, Box 1203
Prineville, Oregon 97754

RE: File No. T-4139

Dear Mr. Klaus:

The statutory fees and the cost of publication of notice, necessary to your water right transfer application No. 4139, amount to a total of \$79. The total of payments received in connection with the application exceeded this amount by \$16.

Our refund check No. 3821 is enclosed.

Sincerely,

Samuel R. Allison
Supervisor
Transfer Section

SRA:lcj

COPY



STATE OF OREGON

INTEROFFICE MEMO

TO: TRANSFERS, WATER RIGHTS DIVISION

DATE: 4/16, 1979FROM: ** Robert F. Main, Jr., WatermasterSUBJECT: WATER RIGHT TRANSFER APPLICATION NO. 4139IN THE NAME OF Mel A. Klaus**RECEIVED**

APR 17 1979

WATER RESOURCES DEPT.
SALEM, OREGON

In my opinion the proposed changes in place of use & point of diversion of water from
MAY BE MADE WITHOUT INJURY WOULD RESULT IN INJURY* to an existing water right. Crooked River

Headgate notices HAVE HAVE NOT been issued for diversion from the sources which
serves this right.

If for change in point of diversion, is there any intervening point of diversion
between the authorized and the proposed points of diversion? yes
(yes or no)

In my opinion, the order approving the subject transfer application should include
the following in regard to the appropriator installing suitable measuring devices
in the diversion works:

- ☒ (1) PRIOR to the diverting of water at the new point of diversion . . .
☐ (2) When in the judgment of the watermaster it becomes necessary . . .

* The approval of this transfer application would result in injury to other water
rights because _____

**

Bob Main

Watermaster's signature or initials

RECEIVED

OCT - 3 1979

Affidavit of Publication

WATER RESOURCES DEPT
SALEM, OREGON

STATE OF OREGON, }
COUNTY OF CROOK, }

I, JAMES O. SMITH, being first duly sworn, depose and say that I am the owner, editor, publisher, manager, advertising manager, principal clerk of the CENTRAL OREGONIAN, printer or his foreman of the CENTRAL OREGONIAN, a newspaper of general circulation, as defined by ORS 193.010 and 193.020; printed and published at Prineville, in the aforesaid

notice

county and state; that the a printed copy of which is hereto annexed, was published

in the entire issue of said newspaper for three successive and consecutive weeks in the following issues

Issue date Sept. 11, 1979

Issue date Sept. 18, 1979

Issue date Sept. 25, 1979

Issue date

Issue date

The fee charged for the above publication was

\$ 34.00

James O. Smith
Publisher

Subscribed and sworn to before me this 25th

day of Sept., 19 79

Carol Ann Shoup
Notary Public for Oregon

My Commission expires 3-12-83

NOTICE OF WATER RIGHT TRANSFER APPLICATION NO. 4139

The Water Resources Director of Oregon has received and filed an application by Mel A. Klaus for approval, without loss of priority, of changes in place of use and point of diversion of water under a certain water right.

The affected water right is described by the certificate recorded at page 2137, Volume 3, State Record of Water Right Certificates, in the name of John Montgomery, and is for the use of not to exceed 0.94 cubic foot per second from Crooked River, under a priority date of December 21, 1914, for irrigation of a certain 6.0 ac in SE 1/4 SE 1/4 of Sec 18; 35.0 ac in NE 1/4 NE 1/4, 20.0 ac in NW 1/4 NE 1/4, 7.0 ac in NE 1/4 NW 1/4 and 2.0 ac in NW 1/4 NW 1/4, Sec 19, T 14S, R 15E; and 5.0 ac in SE 1/4 NE 1/4, Sec 24, T 14S, R 14E, WM.

The authorized point of diversion No. 1 is located 1058 ft S from the SE Corner of Sec 18, being within the NE 1/4 NE 1/4 of Sec 19, T 14S, R 15E, WM.

The applicant proposes to change the place of use for 1.8 ac in NW 1/4 NW 1/4, Sec 19, T 14S, R 15E, WM, & to irrigate in lieu thereof a certain 1.8 ac in SW 1/4 SW 1/4 of said Sec 19, & to irrigate said 1.8 ac together with the remaining 0.2 ac in NW 1/4 NW 1/4, 7.0 ac in NE 1/4 NW 1/4, and a certain 9.9 ac in NW 1/4 NE 1/4 from point of diversion No. 2 located 1650 ft S & 2310 ft E from the NW Corner of Sec 19, being within the SE 1/4 NW 1/4 of Sec 19, T 14S, R 15E, WM. The applicant also proposes to establish point of diversion No. 3 located 2640 ft S & 330 ft W from the NE Corner of Sec 24, being within the SE 1/4 NE 1/4 of Sec 24, T 14S, R 14E, WM to irrigate a certain 5.0 ac in SE 1/4, NE 1/4, Sec 24, T 14S, R 14E, WM, and to irrigate the balance of said lands from point of diversion No. 1 as located above.

Pursuant to ORS 540.520(2), a hearing is scheduled for 9:30 a.m. on Wednesday, October 31, 1979, at the Crook County Courthouse, Prineville, Oregon. Any objection to the proposed changes must be prepared in writing; one copy to be served on the applicant at Rt 1, Box 1208, Prineville, OR 97754; and one copy filed in the office of the Water Resources Director, Salem, OR 97310, together with a \$10 filing fee, at least 10 days prior to the date set for hearing. Rules for filing objections will be furnished upon request.

IF NO OBJECTIONS ARE FILING, THE APPLICATION MAY BE APPROVED BY THE WATER RESOURCES DIRECTOR WITHOUT A HEARING.

Dated at Salem, Oregon this 4th day of September, 1979.

James E. Sexson, Director

37,39,41c



Water Resources Department

MILL CREEK OFFICE PARK

555 13th STREET N.E., SALEM, OREGON 97310

PHONE 378-3066

September 4, 1979

Central Oregonian 447-6205
P.O. Box 687
Prineville, Oregon 97754

RE: File No. T-4139

Gentlemen:

Enclosed is a notice for publication in the September 10, 17 and 24, 1979, issues of your newspaper.

If, for any reason, the notice cannot be published on the three dates specified above, please return it to this office.

Upon completion, please forward an affidavit of publication and statement for this service to this office.

Sincerely,

Samuel R. Allison
Supervisor
Transfer Section

SRA:lcj

cc: Mel A. Klaus
Robert F. Main, Jr., Watermaster

9-5-79 Re telephone call from Central Oregonian, publication dates changed to 11, 18 and 25, as their publication dates are Tuesday & Thursday (Blue Book copy corrected). Hearing date of October 31 is still ok (just).

lcj

FEDERAL LAND BANK ASSOCIATION OF REDMOND

P. O. BOX 577 742 S.W. FOREST. AVE. REDMOND, OREGON 97756

TELEPHONE: 548-2541

NEAL ELLIOTT, MANAGER

August 23, 1979



AUG 24 1979
WATER RESOURCES DEPT
SALEM, OREGON

Mr. Wayne Overcash, Water Rights Engineer
Water Resources Department
Mill Creek Office Park
555 13th Street, N.E.
Salem, OR 97310

Re: FLB No. 176739-6 - Melvin Klaus

Dear Mr. Overcash:

To clarify our letters dated July 9, 1979 and July 26, 1979;
and confirming today's phone conversation; The Land Bank has
no objection to changing the place of use and the point of
diversion as shown on your file No. T-4139.

Very truly yours,

A handwritten signature in blue ink that reads "Denny Weltkamp". The signature is fluid and cursive, with a long horizontal stroke extending to the right.

Denny Weltkamp
Assistant Manager

DW/ah



SERVING DESCHUTES, HARNEY, GRANT, CROOK, & JEFFERSON COUNTIES
AND SOUTH PART OF WHEELER COUNTY

FEDERAL LAND BANK ASSOCIATION OF REDMOND

P. O. BOX 577 742 S.W. FOREST. AVE. REDMOND, OREGON 97756

TELEPHONE: 548-2541

RECEIVED

JUL 11 1979

WATER RESOURCES
SALEM, OREGON



NEAL ELLIOTT, MANAGER

July 9, 1979

Mr. Wayne J. Overcash, Water Rights Engineer
Water Resources Department
Mill Creek Office Park
555 13th Street N.E.
Salem, OR 97310

Re: FLB No. 176739-6

Dear Mr. Overcash:

To clarify our letter dated January 19, 1979; please be advised that the Land Bank has no objection to changing the point of diversion, as shown on the attached plat, and agree to the transfer of water as shown on your file No. T-4139.

Very truly yours,

Neal Elliott


Neal Elliott
Manager

NE/ah
attch.

*Called
Neal Elliott
he will send another statement
regarding the chg. in P.O.U.*



SERVING DESCHUTES, HARNEY, GRANT, CROOK, & JEFFERSON COUNTIES
AND SOUTH PART OF WHEELER COUNTY



Water Resources Department

MILL CREEK OFFICE PARK

555 13th STREET N.E., SALEM, OREGON 97310

RECEIVED

JUL 11 1979

WATER RESOURCES DEPT
SALEM, OREGON

PHONE 378-3066

January 29, 1979

Mel A. Klaus
Route 1, Box 1208
Prineville, Oregon 97754

RE: File No. T-4139

Dear Mr. Klaus:

Your water right transfer application for approval of changes in place of use and point of diversion of water from Crooked River, together with supporting data and payment of fees in the amount of \$85, was received on January 22, 1979. Our receipt No. 8676 is enclosed.

By copy of this letter, we are asking the watermaster for his usual report regarding the proposed changes.

I am returning your application and map to Duane Clark, the assistant watermaster for your area, along with a copy of this letter. It will be necessary to complete item No. 8 by listing separately the acreage involved in each type of change and complete item No. 13 by listing only the acreage at the proposed place of use involved in the change in place of use. It will also be necessary to show on the map the area from which the right will be transferred. Mr. Clark will contact you in regard to any corrections or additions to be made on your application.

If the change in place of use is for less than 30 acres, we will need an additional recording fee of \$10.

The letter from the Federal Land Bank only advises that they have no objection to changing the point of diversion. A statement advising that they are in agreement with the change in place of use must also be submitted.

Please refer any correspondence to file No. T-4139.

Sincerely,

Wayne J. Overcash
Water Rights Engineer

WJO:lcj

cc: Duane Clark, Assistant Watermaster

FEDERAL LAND BANK ASSOCIATION OF REDMOND

P. O. BOX 577 742 S.W. FOREST. AVE. REDMOND, OREGON 97756

TELEPHONE: 548-2541



NEAL ELLIOTT, MANAGER

January 19, 1979

Water Resources Department
Mill Creek Office Park
555 13th St N.E.
Salem, OR 97310


RECEIVED
JAN 22 1979
WATER RESOURCES DEPT.
SALEM, OREGON

Re: 176739-6

Gentlemen:

This is to inform you that The Land Bank has no objection to changing the point of diversion as set out in an application for transfer of water right signed by Mel A. Klaus, dated January 19, 1979.

Very truly yours,

A handwritten signature in dark ink, appearing to read "Neal Elliott".

Neal Elliott
Manager

NE/ah



SERVING DESCHUTES, HARNEY, GRANT, CROOK, & JEFFERSON COUNTIES
AND SOUTH PART OF WHEELER COUNTY

378-3066

June 26, 1979

Duane Clark
Assistant Watermaster
1507 East First Street
Bend, Oregon 97701

RE: File No. T-4139

Dear Duane:


Pending water right transfer application No. 4139, in the name of Mel A. Klaus, with the supporting map, was returned to your office with a copy of my letter to Mr. Klaus dated January 29, 1979.

Will you please advise us of the progress being made toward completing the application, and when we can expect to receive it with the required supporting data?

Sincerely,

Wayne J. Overcash
Water Rights Engineer

WJO:lcj



Water Resources Department
MILL CREEK OFFICE PARK

555 13th STREET N.E., SALEM, OREGON 97310

PHONE 378-3066

January 29, 1979

Mel A. Klaus
Route 1, Box 1203
Prineville, Oregon 97754

RE: File No. T-4139

Dear Mr. Klaus:

Your water right transfer application for approval of changes in place of use and point of diversion of water from Crooked River, together with supporting data and payment of fees in the amount of \$85, was received on January 22, 1979. Our receipt No. 8676 is enclosed.

By copy of this letter, we are asking the watermaster for his usual report regarding the proposed changes.

I am returning your application and map to Duane Clark, the assistant watermaster for your area, along with a copy of this letter. It will be necessary to complete item No. 8 by listing separately the acreage involved in each type of change and complete item No. 13 by listing only the acreage at the proposed place of use involved in the change in place of use. It will also be necessary to show on the map the area from which the right will be transferred. Mr. Clark will contact you in regard to any corrections or additions to be made on your application.

If the change in place of use is for less than 30 acres, we will need an additional recording fee of \$10.

The letter from the Federal Land Bank only advises that they have no objection to changing the point of diversion. A statement advising that they are in agreement with the change in place of use must also be submitted.

Please refer any correspondence to file No. T-4139.

Sincerely,

Wayne J. Overcash
Water Rights Engineer

WJO:lcj
cc: Duane Clark, Assistant Watermaster

332
1005

NOTICE OF WATER RIGHT TRANSFER APPLICATION NO. 4139

The Water Resources Director of Oregon has received and filed an application by Mel A. Klaus for approval, without loss of priority, of changes in place of use and point of diversion of water under a certain water right.

The affected water right is described by the certificate recorded at page 2137, Volume 3, State Record of Water Right Certificates, in the name of John Montgomery, and is for the use of not to exceed 0.94 cubic foot per second from Crooked River, under a priority date of December ^{21 5/16} 12, 1914, for irrigation of a certain ⁵¹²⁶ 6 8.0 ac in SE $\frac{1}{4}$ SE $\frac{1}{4}$ of Sec 18; 35.0 ac in NE $\frac{1}{4}$ NE $\frac{1}{4}$, 20.0 ac in NW $\frac{1}{4}$ NE $\frac{1}{4}$, 7.0 ac in NE $\frac{1}{4}$ NW $\frac{1}{4}$ and 2.0 ac in NW $\frac{1}{4}$ NW $\frac{1}{4}$, Sec 19, T 14S, R 15E; and 5.0 ac in SE $\frac{1}{4}$ NE $\frac{1}{4}$, Sec 24, T 14S, R 14E, WM.

The authorized point of diversion #1 is located 1058 ft S from the SE Corner of Sec 18, being within the NE $\frac{1}{4}$ NE $\frac{1}{4}$ of Sec 19, T 14S, R 15E, WM.

The applicant proposes to change the place of use for 1.8 ac in NW $\frac{1}{4}$ NW $\frac{1}{4}$, Sec 19, T 14S, R 15E, WM, & to irrigate in lieu thereof a certain 1.8 ac in SW $\frac{1}{4}$ ^{NW} SW $\frac{1}{4}$ of said Sec 19, & to irrigate said 1.8 ac together with the remaining 0.2 ac in NW $\frac{1}{4}$ NW $\frac{1}{4}$, 7.0 ac in NE $\frac{1}{4}$ NW $\frac{1}{4}$, and a certain 9.9 ac in NW $\frac{1}{4}$ NE $\frac{1}{4}$ from point of diversion #2 located 1650 ft S & 2310 ft E from the NW Corner of Sec 19, being within the SE $\frac{1}{4}$ NW $\frac{1}{4}$ of Sec 19, T 14S, R 15E, WM. The applicant also proposes to establish point of diversion #3 located 2640 ft S & 330 ft W from the NE Corner of Sec 24, being within the SE $\frac{1}{4}$ NE $\frac{1}{4}$ of Sec 24, T 14S, R 14E, WM to irrigate a certain 5.0 ac in SE $\frac{1}{4}$ NE $\frac{1}{4}$, Sec 24, T 14S, R 14E, WM, and to irrigate the balance of said lands from point of diversion #1 as located above.

Pursuant to ORS 540.520(2), a hearing is scheduled for 9:30 a.m. on Wednesday, October 31, 1979, at the Crook County Courthouse, Prineville, Oregon. Any objection to the proposed changes must be prepared in writing: one copy to be served on the applicant at Rt 1, Box 1208, Prineville, OR 97754; and one copy filed in the office of the Water Resources Director, Salem, OR 97310, together with a \$10 filing fee, at least 10 days prior to the date set for hearing. Rules for filing objections will be furnished upon request.

IF NO OBJECTIONS ARE FILED, THE APPLICATION MAY BE APPROVED BY THE WATER RESOURCES DIRECTOR WITHOUT A HEARING.

Dated at Salem, Oregon this 4th day of September, 1979.

James E. Sexson, Director

* Colled paper 9/7/79 to correct before printing

WATER RESOURCES DEPT.
HALEM. OREGON



Scale: 8" = 1 mile

THIS MAP PREPARED BY: REX SIGNED: _____

REVISED

JUL 27 1979

WATER RESOURCES DEPT
SALEM, OREGON

FEDERAL LAND BANK ASSOCIATION OF REDMOND

P. O. BOX 577 742 S.W. FOREST. AVE. REDMOND, OREGON 97756

TELEPHONE: 548-2541

RECEIVED

JUL 27 1979

WATER RESOURCES D
SALEM, OREGON



NEAL ELLIOTT, MANAGER

July 26, 1979

Mr. Wayne Overcash, Water Rights Engineer
Water Resources Department
Mill Creek Office Park
555 13th Street N.E.
Salem, OR 97310

Re: FLB No. 176739-6

Dear Mr. Overcash:

To clarify our letter dated July 9, 1979; please be advised that The Land Bank has no objection to changing the place of use, as shown on the attached plat, and agree to the transfer of water as shown on your file No. T-4139.

Very truly yours,

A handwritten signature in cursive script that reads "Neal Elliott".

Neal Elliott
Manager

NE/ah
attch.



SERVING DESCHUTES, HARNEY, GRANT, CROOK, & JEFFERSON COUNTIES
AND SOUTH PART OF WHEELER COUNTY

T.14 S. R. 14 - 15 E. W.M.

RECEIVED

JAN 22 1979

WATER RESOURCES DEPT.

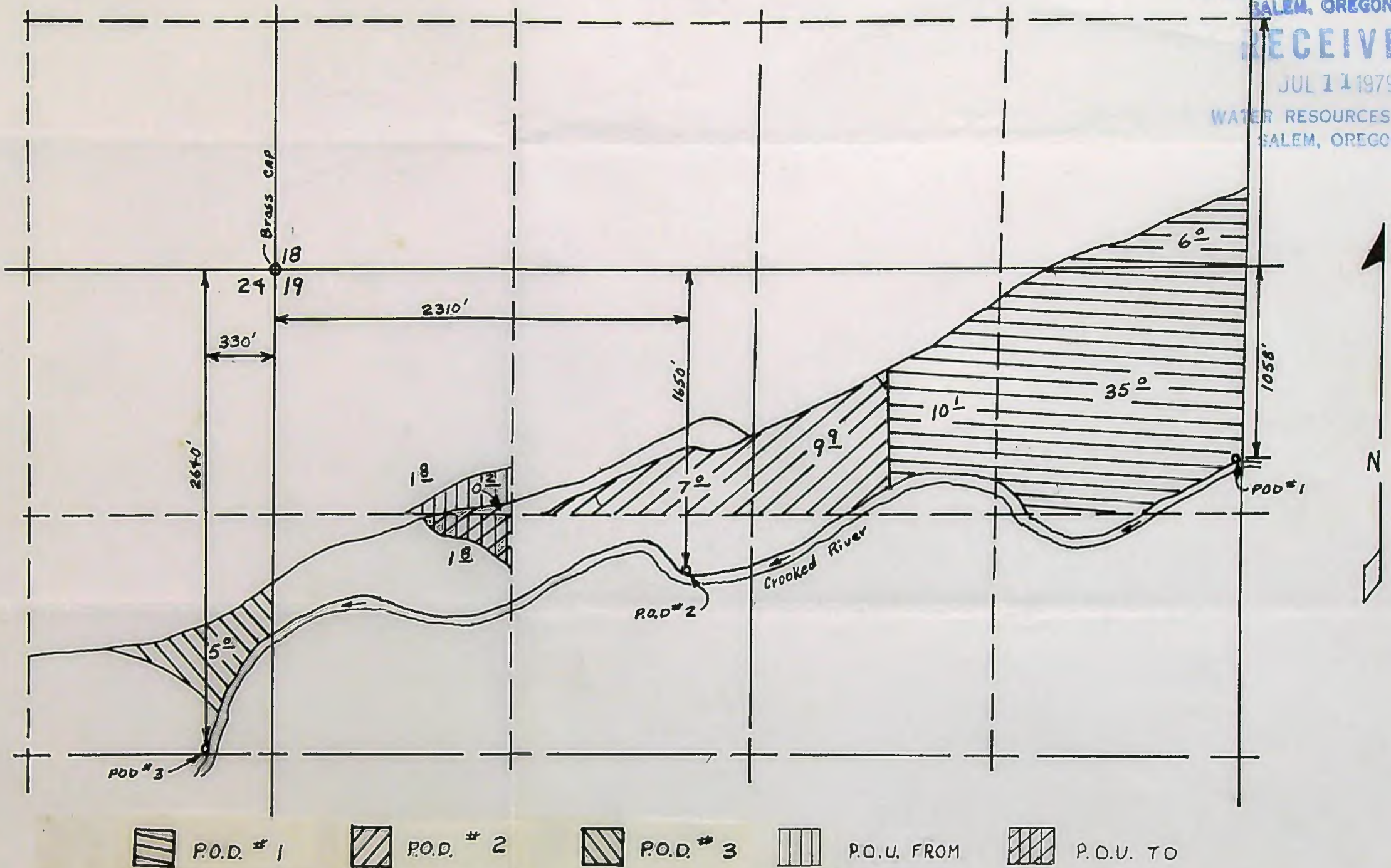
SALEM, OREGON

RECEIVED

JUL 11 1979

WATER RESOURCES DEPT.

SALEM, OREGON



Scale: 8" = 1 mile

THIS MAP PREPARED BY: REV. SIGNED: _____

Deane Clark REVISED 4-17-79 M.F.

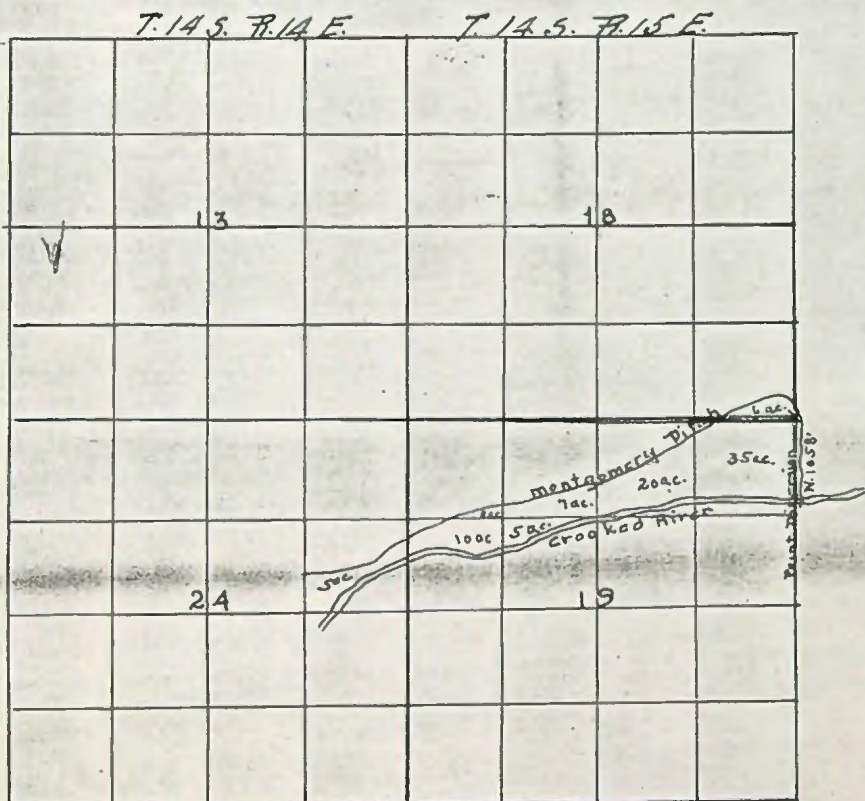
FROM INFORMATION FURNISHED BY
THE APPLICANT.

T-4139

OFFICE OF STATE ENGINEER
RECEIVED
DEC 21 1914

Application No. 4035
Permit No. 2309
SALEM ORGON.

MONTGOMERY DITCH



2309

4035

Application No. 4035

Proof of Appropriation of Water

(In accordance with the provisions of Chapter 216, Laws of Oregon for 1909, and the regulations of the State Water Board thereunder.)

From Crooked River Tributary of Deschutes River

1. Name John Montgomery

2. Postoffice address Prineville, Oregon

3. For what purpose is water used? Irrigation (1 each.)

4. Did you begin the actual construction of the Montgomery Ditch,
(or other distributing works described in said permit), on or before March 6, 1916?

5. Give the date of completion of such construction work June 1st, 1918.

6. When was all the water completely applied to the proposed use? Season of 1918.

7. The description of land given below corresponds to that found in your permit covering land to be irrigated, or, if for other purposes, the place of use. In the blank column on the right, headed "No. acres actually irrigated," fill in the number of acres you have irrigated in each of the tracts described.

Township	Range	Section	Forty-acre Tract	No. Acres Described in Permit	No. Acres Actually Irrigated
148	15E	18	SE ¹ SE ¹	6 -	6
		19	NE ¹ NE ¹	35 -	35
			NW ¹ NE ¹	20 -	20
			NE ¹ NW ¹	7 -	7
			SE¹ NW¹	xx	
			xx	xx	
			xx	xx	
			NW ¹ NW ¹	2 -	2
148	14E	24	SE ¹ NE ¹	5 -	5
			in Crocker County		75

T-4139
RECEIVED

JAN 22 1979

Application for Transfer of Water Right

WATER RESOURCES DEPT.
SALEM, OREGON

To the WATER RESOURCES DIRECTOR OF OREGON:

I, MEL A KLAUS
(Name of applicant)
of RT 1 Box 1208, PRINEVILLE
(Mailing address) (City)
State of ORE, 97754, 447-7595 do hereby make application for change
(Zip Code) (Phone number)
Point of diversion and place of use
(In point of diversion; place of use; use heretofore made of the water)

1. Is the water right recorded in your name? No John Montgomery
(If not, give name)

2. Was your water right determined by Decree of Court? No If so, give title of proceedings
(Yes or No)

number of certificate
3. Was your water right acquired by Water Right Permit? Yes If so, give number
(Yes or No)
of permit 2309 Number of certificate 2137

NOTE: If the entire right of record is not directly involved in the requested change, only that part of the right that is directly involved should be considered in answering the balance of the questions on this form.

4. The source of water is Crooked River trib. Deschutes River

5. What is the date of priority of your water right? Dec 21 1914
pat #1

6. The authorized point of diversion is located 1058 ft. S and ft. from the SE 1/4
(N. or S.) (E. or W.)
corner of Sec 18 being within the NE 1/4 NE 1/4 of Section 19 Tp. 14 S R. 15 E W. M.,
(No. N. or S.) (No. E. or W.)
in the county of Crack The name of the ditch used is

NOTE: Answer question if the application is for change in point of diversion.

7. The proposed point of diversion is located 1058' ft. S and 2310' ft. E from the SE 1/4
1650' ft. S and 330' ft. W from the NE 1/4
2670' ft. S and ft. from the NE 1/4
(N. or S.) (E. or W.)
corner of Sec 18 being within the NE 1/4 NE 1/4 of Section 19 Tp. 14 S R. 15 E W. M.,
Sec 19 NE NE 19 14 SE or W. 15 E
Sec 24 SE NW 19 14 S 15 E
(No. N. or S.) (No. E. or W.)
in the county of Crack The name of the ditch to be used is

8. The use to which the water is applied is Irrigation

(Irrigation, Mining, Power, Manufacturing, etc.)

Location of area irrigated, or place of use if other than irrigation:

POD = point of diversion change
POU = place of use change

Township North or South	Range E. or W. of Willamette Meridian	Section	List 1/4-1/4 of Section	Number Acres To Be Irrigated
14 S	15 E	18	SE 1/4 SE 1/4	6 ⁰⁰ 00 00 00 00
		19	NE 1/4 NE 1/4	35 ⁰⁰ 25 ⁰⁰
			NW 1/4 NE 1/4	20 ⁰⁰ 20 ⁰⁰
			NE 1/4 NW 1/4	7 ⁰⁰ 7 ⁰⁰
			NW 1/4 NW 1/4	2 ⁰⁰ 0 ⁰⁰ 1 ⁰⁰
14 S	14 E	24	SE 1/4 NE 1/4	5 ⁰⁰ 5 ⁰⁰

(If more space required, attach separate sheet)

75⁰⁰

9. Are you the legal owner of the above described lands? Yes
(If not owner, explain your interest)

10. To your knowledge, has any portion of the water right above described undergone a period of five or more consecutive years of nonuse? No
(Yes or No)

NOTE: Answer questions 11, 12 and 13 if application is for change in use or place of use.

11. Are the lands from which you propose to transfer your water right free of all encumbrances, including taxes, mortgages, liens, etc.? No
(Answer Yes or No)

12. If not, give below a description of existing encumbrances:

NATURE OF ENCUMBRANCE	HELD BY	AMOUNT
FEDERAL LAND BANK		\$100,000

13. The use to which the water is to be applied is Irrigation
(Irrigation, power, mining, manufacturing, domestic supplies, etc.)

Location of area to be irrigated, or place of use if other than irrigation:

Township North or South	Range E. or W. of Willamette Meridian	Section	List 1/4-1/4 of Section	Number Acres To Be Irrigated
14 S	15 E	18	SE 1/4 SE 1/4	6⁰⁰
		19	NE 1/4 NE 1/4	35⁰⁰
			NW 1/4 NE 1/4	20⁰⁰
			NE 1/4 NW 1/4	7⁰⁰
			NW 1/4 NW 1/4	0⁰⁰
14 S	15 E	19	SW 1/4 NW 1/4	1⁰⁰
14 S	14 E	24	SE 1/4 NE 1/4	5 ⁰⁰

(If more space required, attach separate sheet)

8. The use to which the water is applied is Irrigation, Stock & domestic
(Irrigation, Mining, Power, Manufacturing, etc.)

Location of area irrigated, or place of use if other than irrigation:

see item No 13 for lands to be irrigated from each point of diversion (POD)

Township North or South	Range E. or W. of Willamette Meridian	Section	List 1/4-1/4 of Section	Total Right Number	POU (out) Acres To Be	To be irrigated
15 S	15 E	36	NE 1/4 NE 1/4	320		
			SE 1/4 SE 1/4	350	38	
			NE 1/4 SE 1/4	220		
			NW 1/4 SE 1/4	280	45	140
			SW 1/4 SE 1/4	200	145	
15 S	16 E	31	SE 1/4 SE 1/4	30		
			NW 1/4 NW 1/4	390	170	
			SW 1/4 NW 1/4	190	90	
			NW 1/4 SW 1/4	80		
			SW 1/4 SW 1/4	80		
				719 (Dom & stock)	492	140 (Dom & stock)?

(If more space required, attach separate sheet)

☒ Are you the legal owner of the above described lands? YES
(If not owner, explain your interest)

☒ To your knowledge, has any portion of the water right above described undergone a period of five or more consecutive years of nonuse? NO
(Yes or No)

NOTE: Answer questions 11, 12 and 13 if application is for change in use or place of use.

☒ Are the lands from which you propose to transfer your water right free of all encumbrances, including taxes, mortgages, liens, etc.? YES
(Answer Yes or No)

☒ If not, give below a description of existing encumbrances:

NATURE OF ENCUMBRANCE	HELD BY	AMOUNT

13. The use to which the water is to be applied is Irrigation, Stock & domestic
(Irrigation, power, mining, manufacturing, domestic supplies, etc.)

Location of area to be irrigated, or place of use if other than irrigation:

Township North or South	Range E. or W. of Willamette Meridian	Section	List 1/4-1/4 of Section	Remainder (in)	POU (in)	Total land to be irrig. Number Acres To Be Irrigated	existing P.O.D. for:	Proposed P.O.D. for:
15 S	16 E	30	SW 1/4 NW 1/4		00	00		00
			NW 1/4 SW 1/4	80	100	180	130	40
			SW 1/4 SW 1/4	80	180	260	180	80
		31	NW 1/4 NW 1/4	220		220	190	20
			SW 1/4 NW 1/4	90		90		90
15 S	15 E	36	NE 1/4 NE 1/4	320	60	380	380	
			SW 1/4 NE 1/4		12	12		12
			SE 1/4 NE 1/4	310		310	70	230
			NE 1/4 SE 1/4	220	20	240		240
			NW 1/4 SE 1/4	90		90		90
			SW 1/4 SE 1/4	50		50		50
			SE 1/4 SE 1/4	30	10	40		40
16 S	15 E	1	NE 1/4 NW 1/4	80		80	80	
				1500	492	200	1040	900

(If more space required, attach separate sheet)

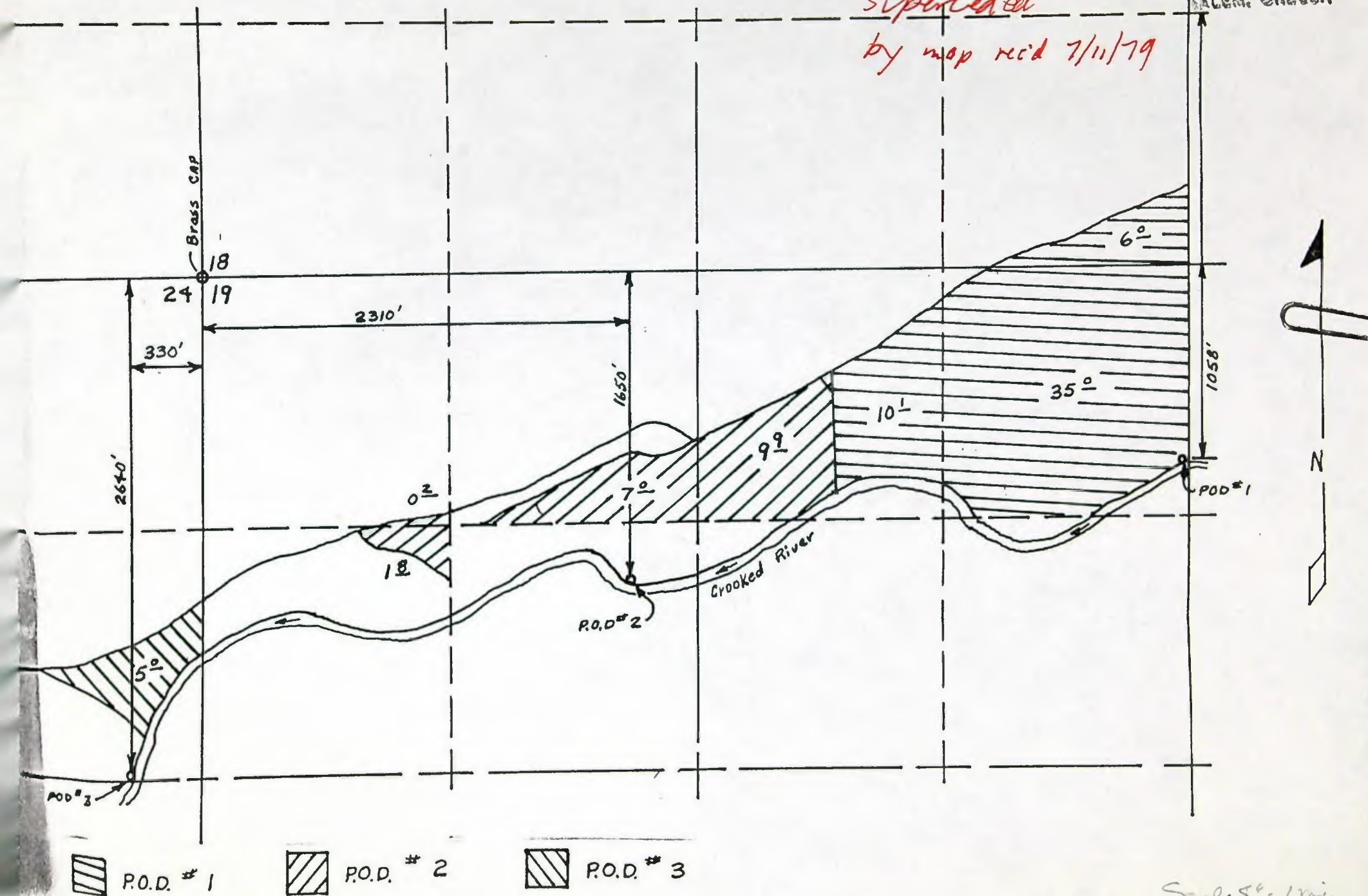
T.14 S. R. 14 - 15 E. W.M.

RECEIVED

JAN 22 1979

WATER RESOURCES DEPT
SALEM, OREGON

*Superseded
by map rec'd 7/11/79*



14. Reasons for the proposed changes are Changing to wheel lines and
sprinkler irrigation, adding points of div.

15. Construction work will be completed on or before May 1980

16. The water will be completely applied to the proposed use on or before May 1980

✓ Remarks

NOTE: THIS APPLICATION MUST BE ACCOMPANIED BY A MAP OR MAPS SHOWING THE BEFORE AND AFTER LOCATIONS OF THE POINT OF DIVERSION AND/OR PLACE OF USE, AS THE CASE MAY BE.

AFFIDAVIT OF APPLICANT

I, Mef a Klaus, the applicant herein, being first duly sworn, depose and say that I have read the above and foregoing application for transfer of water right; that I know the contents thereof and that the statements therein made are true and correct to the best of my knowledge and belief.

In Witness Whereof, I have hereunto set my hand this 19 day of JAN, 1979

Mef a Klaus
(Name of applicant)

Subscribed and sworn to before me this 19th day of January, 1979

[Notarial Seal]



Robert F. Main, Jr.
NOTARY PUBLIC FOR OREGON

My commission expires 4/1/79

THIS APPLICATION PREPARED BY:

Duane Clark

FROM INFORMATION FURNISHED BY
THE APPLICANT.