

ASSIGNED
Name Ron Vibbert & Sons
By H. Bryce Vibbert
Address Gateway Rt Box 391
Madras, OR 97741

4299

DESCRIPTION OF WATER RIGHT

Change in POU
Date filed Sept 25, 1979
Date of hearing _____
Place of hearing _____
Date of order 11-27-79 Vol. 32, page 521
Date for application of water 10-1-81
Proof mailed _____
Proof received _____
Certificate issued _____ Vol. _____, page _____

Name of stream Mud Springs Creek
Trib. of _____ County of Jefferson
Use irrigation
Quantity of water _____ No. of acres 152
Name of ditch _____
Date of priority Feb 11, 1976
In name of Ron Vibbert & Sons
_____ Adjudication, Vol. _____, page _____
App. No. 53906 Per. No. 90961 Cert. No. _____
Certificate cancelled _____
Notation made on record by _____

FEES PAID

Date	Amount	Receipt No.
<u>9-25-79</u>	<u>60.50</u>	<u>14239</u>
<u>7-28-86</u>	<u>85.00</u>	<u>120718</u>
TOTAL . . .		
	Cert. Fee	

FEES REFUNDED

Date	Amount	Check No.

REMARKS

Map is in A-53906.
Assignment: 7-29-86

Vibbert Ranch & Northwest Farm Credit Services FLCA
PO Box 607 Redmond, OR 97756

W.R.I.S.	
Assembled <u>3-22-88</u> by <u>SL</u>	
Entered _____ by _____	
Verified _____ by _____	

TO BE ENTERED WHERE CHECKED	INDEX CARDS:		Entered	Checked
	<input checked="" type="checkbox"/>	Name	<u>SL</u>	_____
	<input checked="" type="checkbox"/>	Stream	<u>SL</u>	_____
	<input checked="" type="checkbox"/>	Pt. of Div.	<u>SL</u>	_____
	<input checked="" type="checkbox"/>	Calendar	<u>SL</u>	_____
	<input checked="" type="checkbox"/>	CHECKED TO RECORDS:		
	<input checked="" type="checkbox"/>	Twp. & Rge.	<u>SL</u>	_____
	<input type="checkbox"/>	Decree-vault	_____	_____
	<input type="checkbox"/>	Decree-safe	_____	_____
	<input checked="" type="checkbox"/>	Cert. of W/R	<u>SL</u>	_____
	<input checked="" type="checkbox"/>	Per. Folder	<u>SL</u>	_____
	<input type="checkbox"/>	Chainindex	_____	_____
	<input type="checkbox"/>	Cross Ref.	_____	_____
	<input checked="" type="checkbox"/>	Power Claim	<u>SL</u>	_____
	<input checked="" type="checkbox"/>	Abstracts	<u>SL</u>	_____



Oregon

Kate Brown, Governor

Water Resources Department

North Mall Office Building

725 Summer St NE, Suite A

Salem, OR 97301

Phone (503) 986-0900

Fax (503) 986-0904

www.wrd.state.or.us

July 29, 2016

Northwest Farm Credit Services
P.O. Box 607
Redmond, Oregon 97756-0134

Reference: Transfer T-4299

The assignment from Ron Vibbert and Sons to Vibbert Ranch and Northwest Farm Credit Services, FLCA has been recorded in the records of the Water Resources Department.

The Departments records will now show Vibbert Ranch and Northwest Farm Credit Services, FLCA as the transfer holders of record.

Our records have been changed accordingly and the original request is enclosed. Receipt number 120718 covering the recording fee is also enclosed.

A transfer is not a perfected water right, and has conditions and timelines that must be satisfied prior to a Certificate of Water Right being issued. Please review the transfer to be familiar with the conditions and timelines contained in the transfer.

Sincerely,

Jerry Sauter
Water Rights Program Analyst
Water Right Services Division

Enclosure: Receipt 120718

cc: Watermaster 11
Vibbert Ranch
Data Center, OWRD (cover letter & request)
Hydrographics
File





Oregon Water Resources Department
725 Summer Street NE, Suite A
Salem, Oregon 97301
(503) 986-0900
www.wrd.state.or.us

Request for Assignment

If for multiple rights, a separate form and fee for each right will be required.

I, Ron Vibbert and Sons & Ron Vibbert

(Name of Applicant / Permit / Transfer Holder / License Holder/GR Certificate of Registration)

9655 NE Myrtle Ave Madras OR 97741 541-475-2713
(Mailing Address) (City) (State) (Zip) (Phone #)

- ☒ hereby assign all my interest in and to application/permit/transfer/license/GR Certificate of Registration;
- ☐ hereby assign all my interest in and to a portion of application/permit/transfer/license/GR Certificate of Registration; (You must include a map showing the portion of the application/permit/transfer/license/GR Certificate of Registration to be assigned.)
- ☐ hereby assign a portion of my interest in and to the entire application/permit/transfer/license/GR Certificate of Registration:

Application # S53906; Permit # S40461; Transfer # T4299
-OR-
License # _____; GR Statement # _____; GR Certificate of Registration # _____

As filed in the office of the Water Resources Director, to:

Vibbert Ranch, a general partnership & Northwest Farm Credit Services FLCA
(Name of New Owner)

PO Box 607 Redmond OR 97756 541-475-2713
(Mailing Address) (City) (State) (Zip) (Phone #)

Note: If there are other owners of the property described in the Application, Permit, Transfer, License, or GR Certificate of Registration, you must provide a list of all other owners' names and mailing addresses and attach it to this form.

I hereby certify that I have notified all other owners of the property described in this Application, Permit, Transfer, License, or GR Certificate of Registration of this Request for Assignment

Witness my hand this 14 day of July, 2016.

Applicant/Permit Holder Ron Vibbert and Sons

Applicant/Permit Holder Herbert Bryce Vibbert

Estate of Ron Vibbert
By: Herbert Bryce Vibbert

DO NOT WRITE IN THIS BOX

This certifies assignment and record change at Oregon Water Resources Department effective 8:00 a.m. on date of receipt at Salem, Oregon.
Fee receipt # 120718
Water Rights Division

The completed "Request for Assignment" form *must* be submitted to the Department along with the recording fee of \$85.

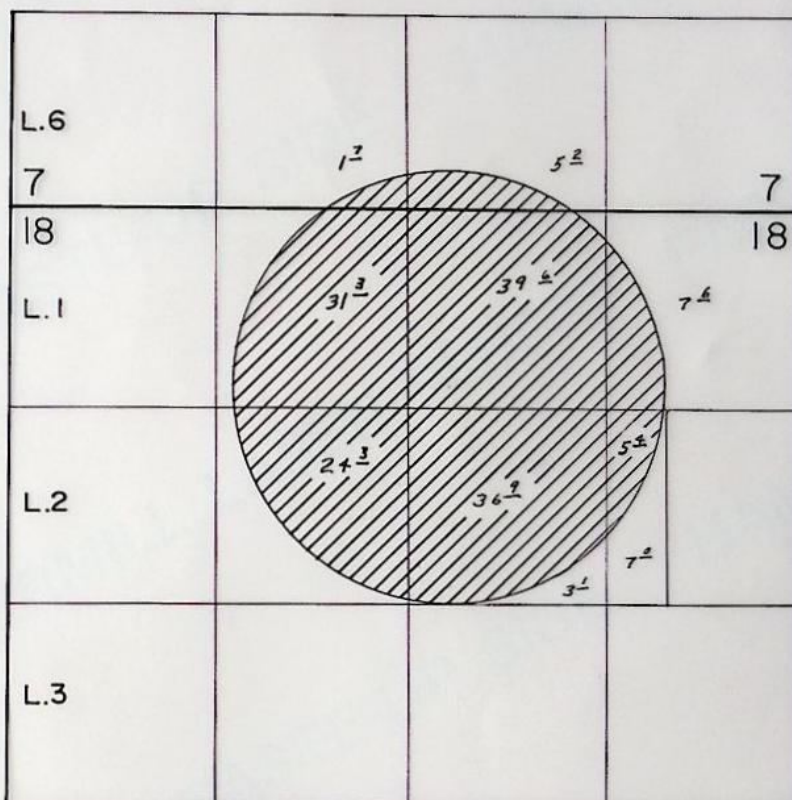
RECEIVED BY OWRD

JUL 28 2016

SALEM, OR
WR

9/22/2016
440534
KS 7/28/2016

N



FINAL PROOF SURVEY

UNDER

IN NAME OF

Surveyed AUG. 10. 19.88, by B. BISHOP.....

REPORT ON INSPECTION UNDER TRANSFER
OF WATER RIGHT FOR CHANGE IN:

POD
POU
USE
Add'l POD

179-94A
PART

PTS 11-1988
8/10/88
RWB

Transfer No. 4299

County Jefferson

Old Certificate No. Permit 4046

1. Name Ron Vibbert & Sons, Inc VIBBERT RANCHES

Address Gateway Rt, Box 454, Madras, OR 97741
3075 NE McFARLAND

2. Source of Supply Mud Springs Creek, Trib of _____

3. Use irrigation 152°-ac 1280 GPM

4. Amount of Water 3.80 cfs PILOT + CORNER (HANDLINE)

5. Priority Date Feb 11, 1976 MINT & BLUE GRASS

6. Proposed Point of Diversion 1419 + 60' END GUN

7. Completion Date 10-1-81

8. Place of Use:

Township	Range	Section	Forty Acre Tract	Use for Which Transfer Made
9S	14E	7	SESW	43
		7	SWSE	53
		18	NE NW	33 ⁰
		18	SE NW	29 ⁴
			SW NE	32 ⁵
			NW NE	37 ⁵
			SE NE	4 ⁵
			NE NE	5 ⁵
				152 ⁰

✓ Lot & DICS

NER
1-4-89
JLC

INFO: BRYCE VIBBERT, SON OF RON. RON NO LONGER HAS ANY CONNECTION WITH HIS SONS AND NAME IS NOW VIBBERT RANCHES, 3075 NE M^SFARLAND, MADRAS. THEY ARE IRRIGATING MORE THAN 152[±] AC. ACCORDING TO BRYCE INCLUDING THE SE CORNER, THEY PLAN TO APPLY FOR^{THE} ADDITIONAL LAND BUT WON'T INCREASE QUANTITY OF WATER.

SOURCE: MUD SPRINGS CREEK.

DIV. PT.: PUMP DIRECT FROM CREEK

PUMP: ^{UNK.} LIFT PUMP BELT DRIVE 12" x 8" PULLEYS 36" O.C.

MOTOR: NEWMAN 75 HP. @ 1780 RPM.

PIVOT: VALLEY PIVOT ^{MODEL 4971} W/ END GUN. STATED TOTAL OUTPUT AS MEASURED BY POWER CO. IS 1280 GPM. @ PUMP.

HEADS: SOLID SET RB 30 73210 IN SE CORNER.

USE: IRRIGATION OF MINT & BLUE GRASS

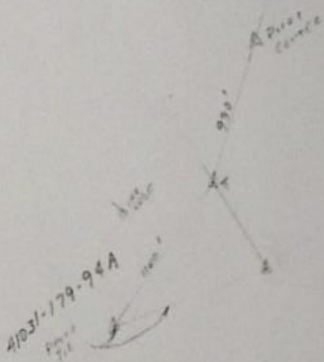
LIFT: +500'

TIE: PTS 11-1988 TIED TO PHOTO #1031-179-94A

$$Q - \text{Heads: } \frac{1280 \text{ GPM}}{449} = 2.85 \text{ cfs}$$

8/10/88
Benjamin W. Bishop
F-I.

$$Q - \text{Land: } \frac{152}{40} = 3.80 \text{ cfs}$$



RON VIGBERT & SONS, INC.

T-4299

8/10/88

1" = 1320'

BEFORE THE WATER RESOURCES DIRECTOR OF OREGON

JEFFERSON COUNTY

IN THE MATTER OF THE APPLICATION)
OF RON VIBBERT AND SONS FOR)
APPROVAL OF A CHANGE IN PLACE OF)
USE OF WATER _ _ _ _ _)

ORDER APPROVING
TRANSFER NO. 4299

On September 25, 1979, an application was filed in the office of the Water Resources Director by H. Bryce Vibbert for approval of a change in place of use from Mud Springs Creek, pursuant to the provisions of ORS 540.510 to 540.530.

Pursuant to the provisions of ORS 537.260(2), proof has been made to the satisfaction of the Water Resources Director that a right has been perfected under the terms of permit No. 40461 in the name of Ron Vibbert and Sons, for the use of not to exceed 3.80 cubic feet per second from Mud Springs Creek, for irrigation of a certain 13.5 acres in NE $\frac{1}{4}$ NW $\frac{1}{4}$ of Section 20; 34.7 acres in SE $\frac{1}{4}$ SW $\frac{1}{4}$, 39.7 acres in NE $\frac{1}{4}$ SW $\frac{1}{4}$, 24.8 acres in NW $\frac{1}{4}$ SW $\frac{1}{4}$, 14.8 acres in SW $\frac{1}{4}$ NW $\frac{1}{4}$, 22.5 acres in SE $\frac{1}{4}$ NW $\frac{1}{4}$ and 2.0 acres in SW $\frac{1}{4}$ SW $\frac{1}{4}$, Section 17, Township 9 South, Range 14 East, W. M., with a date of priority of February 11, 1976.

Water for the said right is diverted from a point located 1730 feet South and 2430 feet East from the Northwest Corner of Section 20, being within the SE $\frac{1}{4}$ NW $\frac{1}{4}$ of Section 20, Township 9 South, Range 14 East, W. M.

The applicants herein, owners of the lands above described, propose to sever the right therefrom and, without loss of priority, to irrigate in lieu thereof a certain 4.3 acres in SE $\frac{1}{4}$ SW $\frac{1}{4}$ and 5.3 acres in SW $\frac{1}{4}$ SE $\frac{1}{4}$, Section 7; 33.0 acres in NE $\frac{1}{4}$ NW $\frac{1}{4}$, 29.4 acres in SE $\frac{1}{4}$ NW $\frac{1}{4}$, 32.5 acres in SW $\frac{1}{4}$ NE $\frac{1}{4}$, 37.5 acres in NW $\frac{1}{4}$ NE $\frac{1}{4}$, 4.5 acres in SE $\frac{1}{4}$ NE $\frac{1}{4}$ and 5.5 acres in NE $\frac{1}{4}$ NE $\frac{1}{4}$, Section 18, Township 9 South, Range 14 East, W. M.

Mr. Robert F. Main, Watermaster, has filed a statement to the effect that the proposed change in place of use may be made without injury to existing rights.

No objections having been filed and it appearing that the proposed change in place of use may be made without injury to existing rights, the application should be approved.

NOW, THEREFORE, it hereby is ORDERED that the requested change in place of use, as described herein, without loss of priority, is approved.

It is FURTHER ORDERED that the following provisions shall be effective when in the judgment of the watermaster it becomes necessary to install headgates and measuring devices:

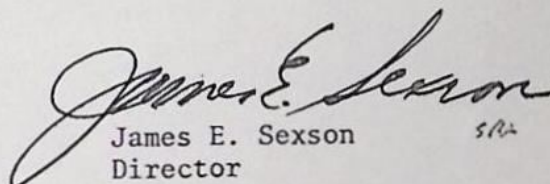
That the diversion works shall include an in line flow meter, a weir, or other suitable device for measuring the water to which the applicant is entitled;

That the type and plans of the measuring device be approved by the watermaster before the beginning of construction work and that the weir or measuring device be installed under the general supervision of said watermaster.

It is FURTHER ORDERED that said water so transferred shall be applied to beneficial use on or before October 1, 1981.

It is FURTHER ORDERED that the water right approved under the terms of permit No. 40461 is canceled; and upon proof satisfactory to the Water Resources Director of completion of works and beneficial use of water to the extent intended under the provisions of this order, a confirming certificate of water right shall be issued to the applicants herein.

Dated at Salem, Oregon this 27th day of November, 1979.


James E. Sexson
Director

MUD SPRINGS CR TRAIL TRAIL CR

WIR T-0982-C1

*** OREGON WATER RESOURCES DEPARTMENT ***
 *** WATER RIGHTS DIVISION ***
 *** WATER RIGHT DATA INPUT FORM ***

PAGE 1
 RUN ON: 3/20/81 AT: 9:08

WATER RIGHT NO. 1000042991 PERMIT NO. 040461 CERTIF. NO.
 ORIG. NO. A000539061 PREV. NO. A000539061 SUPER. NO.

NAME: RON VIBBERT & SONS
 ADDRESS: GATEWAY RT, BOX 391
 CITY/STATE/ZIP/COUNTY;

STREAM-ID 05 1980 0930 0020

RIV. MI.

WM. DIST. 11 W.R. TYPE SA STATUS V

CANCEL YEAR----	CONSTR. COMPLT-->10 28 1980	YR. LAST USED----->	---	NEXT ACTION DUE-->	---
PRIORITY----->02 11 1976	PUT TO USE----->10 28 1980	LAST TRANS. DATE-->	---	LAST TRANS. TYPE-->	---
APPLICATION-->09 25 1979	SURVEYED----->	EXAM. FEE----->	20.00	RECORDING FEE----->	40.50
PERMIT ISSUE-->11 27 1979	CONCURRENCE----->	CYCLE STATUS----->	---	REPORTED FLAG----->	---
CONSTR. STRT.-->11 27 1979	CERTIFIED----->	CORRES. INIT.----->	---	CORRES. DATE----->	---

POINT-OF-DIVERSION DATA;
 TWP/SP RGE SECT QTR/QTR STREAM-ID

RIV. MI.

RATE

STATUS S OR P

0905 140E 20 B D 05 1980 0930 0020

3.800

V

D

** REMARKS; - - - - -
 ** DATED-->
 ** POD: 1730'S & 2930'E FM NW
 ** COR. S 20. CHANGES POW ALL
 ** OF P-40961. NO CERT.

PLACE-OF-USE DATA:

TWP/SP RGE SECT QTR/QTR CNTY USE % CHSMTV ACRES STATUS S OR P

SEE ATTACHED

**-----
 **-----
 **-----
 **-----

W.R.I.S.	
Assembled	3-22-85 by SMO
Entered	_____ by _____
Verified	_____ by _____

RECEIVED
OCT 28 1980
WATER RESOURCES DEPT
SALEM, OREGON

NOTICE OF COMPLETION OF CHANGE IN

place of use of water from Mud Springs Creek

PURSUANT TO TRANSFER APPLICATION NO. 4299

I, H Bruce Vahlert, hereby certify that completion
of works and use of water to the extent intended within the provisions
of the order of the Water Resources Director approving said water
right transfer application was accomplished by Oct 1, 1980.

Oct 27, 1980
Date

Ron Vahlert + Sons by H Bruce Vahlert
Signature

(Mail to the Water Resources Department, Salem, Oregon 97310.)

T-4299
RECEIVED

RECEIVED

OCT - 31 1979

SEP 25 1979

WATER RESOURCES DEPT WATER RESOURCES DEPT
SALEM, OREGON SALEM, OREGON

Application for Transfer of Water Right

To the WATER RESOURCES DIRECTOR OF OREGON:

I, Ron Vibbert + Sons
(Name of applicant)
of Gateway Rte Box 391, Madras
(Mailing address) (City)
State of Oregon, 97741, 475-2702, do hereby make application for change
(Zip Code) (Phone number)
in place of use
(In point of diversion; place of use; use heretofore made of the water)

1. Is the water right recorded in your name? Ron Vibbert + Sons
(If not, give name)
2. Was your water right determined by Decree of Court? No If so, give title of proceedings
(Yes or No)
..... number of certificate
3. Was your water right acquired by Water Right Permit? Yes If so, give number
(Yes or No)
of permit 40461 Number of certificate A53906
App # 53906

NOTE: If the entire right of record is not directly involved in the requested change, only that part of the right that is directly involved should be considered in answering the balance of the questions on this form.

4. The source of water is Mud Springs Creek
5. What is the date of priority of your water right? Feb. 11, 1976
6. The authorized point of diversion is located 777.32 ft. S and 2473.44 ft. E from the NW
(N. or S.) (E. or W.)
corner of Section 20 being within the SE 1/4 NW 1/4 of Section 20 Tp. 9S R. 14E W. M.,
(No. N. or S.) (No. E. or W.)
in the county of Jefferson The name of the ditch used is none

NOTE: Answer question if the application is for change in point of diversion.

7. The proposed point of diversion is located ft. and ft. from the
(N. or S.) (E. or W.)
corner of being within the 1/4 1/4 of Section Tp. R. W. M.,
(No. N. or S.) (No. E. or W.)
in the county of The name of the ditch to be used is

Scan w/ and w/o
the stapled parts
on AP.
(don't include this
stickly - can toss)

the water is applied is Irrigation
(Irrigation, Mining, Power, Manufacturing, etc.)

a irrigated, or place of use if other than irrigation:

Section	Range of Meridian	Section	List 1/4-1/4 of Section	Number Acres To Be Irrigated
T 9 S	R 14 E	20	NE 1/4 NW 1/4	✓ 13.5 Acres
T 9 S	R 14 E	17	SE 1/4 SW 1/4	✓ 34.7 Acres
T 9 S	R 14 E	17	NE 1/4 SW 1/4	✓ 39.7 Acres
T 9 S	R 14 E	17	NW 1/4 SW 1/4	✓ 24.8 Acres
T 9 S	R 14 E	17	SW 1/4 NW 1/4	✓ 14.8 Acres
T 9 S	R 14 E	17	SE 1/4 NW 1/4	✓ 22.5 Acres (see attached sheet)

(If more space required, attach separate sheet)

T 9 S R 14 E 17 SW 1/4 SW 1/4 2 A.
Total 152 Acres

owner, explain your interest)
d undergone a period of five

ee of all encumbrances, in-

AMOUNT

13. The use to which the water is to be applied is Irrigation
(Irrigation, power, mining, manufacturing, domestic supplies, etc.)

Location of area to be irrigated, or place of use if other than irrigation:

T 9 S R 14 E 18 SE 1/4 NE 1/4	✓ 4.5 Acres	Number Acres To Be Irrigated
T 9 S R 14 E 18 NE 1/4 NE 1/4	✓ 5.5 Acres	✓ 4.3 Acres
		✓ 5.3 Acres
		✓ 3.3 Acres
		✓ 29.4 Acres
		✓ 32.5 Acres
		✓ 37.5 Acres
		attached sheet)

total 152 Acres

8. The use to which the water is applied is Irrigation
(Irrigation, Mining, Power, Manufacturing, etc.)

Location of area irrigated, or place of use if other than irrigation:

Township North or South	Range E. or W. of Willamette Meridian	Section	List 1/4-1/4 of Section		Number Acres To Be Irrigated
T 9 S	R 14 E	20	NE 1/4	NW 1/4	✓ 13.5 Acres
T 9 S	R 14 E	17	SE 1/4	SW 1/4	✓ 34.7 Acres
T 9 S	R 14 E	17	NE 1/4	SW 1/4	✓ 39.7 Acres
T 9 S	R 14 E	17	NW 1/4	SW 1/4	✓ 24.8 Acres
T 9 S	R 14 E	17	SW 1/4	NW 1/4	✓ 14.8 Acres
T 9 S	R 14 E	17	SE 1/4	NW 1/4	✓ 22.5 Acres (see attached sheet)

(If more space required, attach separate sheet)

T 9 S R 14 E 17 SW 1/4 SW 1/4 2 A. owner, explain your interest)
To your knowledge, has any portion of the water right been used undergone a period of five
or more consecutive years of nonuse?
Total 152 Acres

ee of all encumbrances, in-

AMOUNT

13. The use to which the water is to be applied is Irrigation
(Irrigation, power, mining, manufacturing, domestic supplies, etc.)

Location of area to be irrigated, or place of use if other than irrigation:

Township North or South	Range E. or W. of Willamette Meridian	Section	List 1/4-1/4 of Section		Number Acres To Be Irrigated
T 9 S	R 14 E	18	SE 1/4	NE 1/4	✓ 4.5 A.
T 9 S	R 14 E	18	NE 1/4	NE 1/4	✓ 4.3 Acres
T 9 S	R 14 E	18	SE 1/4	SE 1/4	✓ 5.3 Acres
T 9 S	R 14 E	18	NE 1/4	SE 1/4	✓ 3.3 Acres
T 9 S	R 14 E	18	SE 1/4	SW 1/4	✓ 29.4 Acres
T 9 S	R 14 E	18	SW 1/4	SW 1/4	✓ 32.5 Acres
T 9 S	R 14 E	18	NW 1/4	NW 1/4	✓ 37.5 Acres
total 152 Acres					(attached sheet)

14. Reasons for the proposed changes are Land to which water is being transferred is deeper soil, less rock, less slope and more suitable for the irrigated cash crops in the area than the land presently under irrigation.

15. Construction work will be completed on or before Sept. 1, 1980

16. The water will be completely applied to the proposed use on or before above date

Remarks Water will be applied to land with a center pivot which makes it difficult to give accurate acreages.

NOTE: THIS APPLICATION MUST BE ACCOMPANIED BY A MAP OR MAPS SHOWING THE BEFORE AND AFTER LOCATIONS OF THE POINT OF DIVERSION AND/OR PLACE OF USE, AS THE CASE MAY BE.

AFFIDAVIT OF APPLICANT


I, Ben Abbott & Sons by H. Bruce Abbott, the applicant herein, being first duly sworn, depose and say that I have read the above and foregoing application for transfer of water right; that I know the contents thereof and that the statements therein made are true and correct to the best of my knowledge and belief.

In Witness Whereof, I have hereunto set my hand this 24 day of September, 19 79

H. Bruce Abbott
(Name of applicant)

Subscribed and sworn to before me this 24 day of September, 19 79

[Notarial Seal]



Patricia Neff
NOTARY PUBLIC FOR OREGON

My commission expires 8-11-81



STATE OF OREGON

INTEROFFICE MEMO

TO: TRANSFERS, WATER RIGHTS DIVISION

DATE: 10/11, 1979.

FROM: ** Robert F. Main, Jr., Watermaster

RECEIVED

OCT 12 1979

SUBJECT: WATER RIGHT TRANSFER APPLICATION NO. 4299WATER RESOURCES DEPT
SALEM, OREGONIN THE NAME OF Ron Vibbert & Sons

In my opinion the proposed change in place of use of water from Mud Springs Creek
MAY BE MADE WITHOUT INJURY WOULD RESULT IN INJURY* to an existing water right.

Headgate notices HAVE HAVE NOT been issued for diversion from the sources which
serves this right.

If for change in point of diversion, is there any intervening point of diversion
between the authorized and the proposed points of diversion? _____
(yes or no)

In my opinion, the order approving the subject transfer application should include
the following in regard to the appropriator installing suitable measuring devices
in the diversion works:

____ (1) PRIOR to the diverting of water at the new point of diversion . . .

X (2) When in the judgment of the watermaster it becomes necessary . . .
I am sure it will become necessary

* The approval of this transfer application would result in injury to other water
rights because _____

**

Bob Main

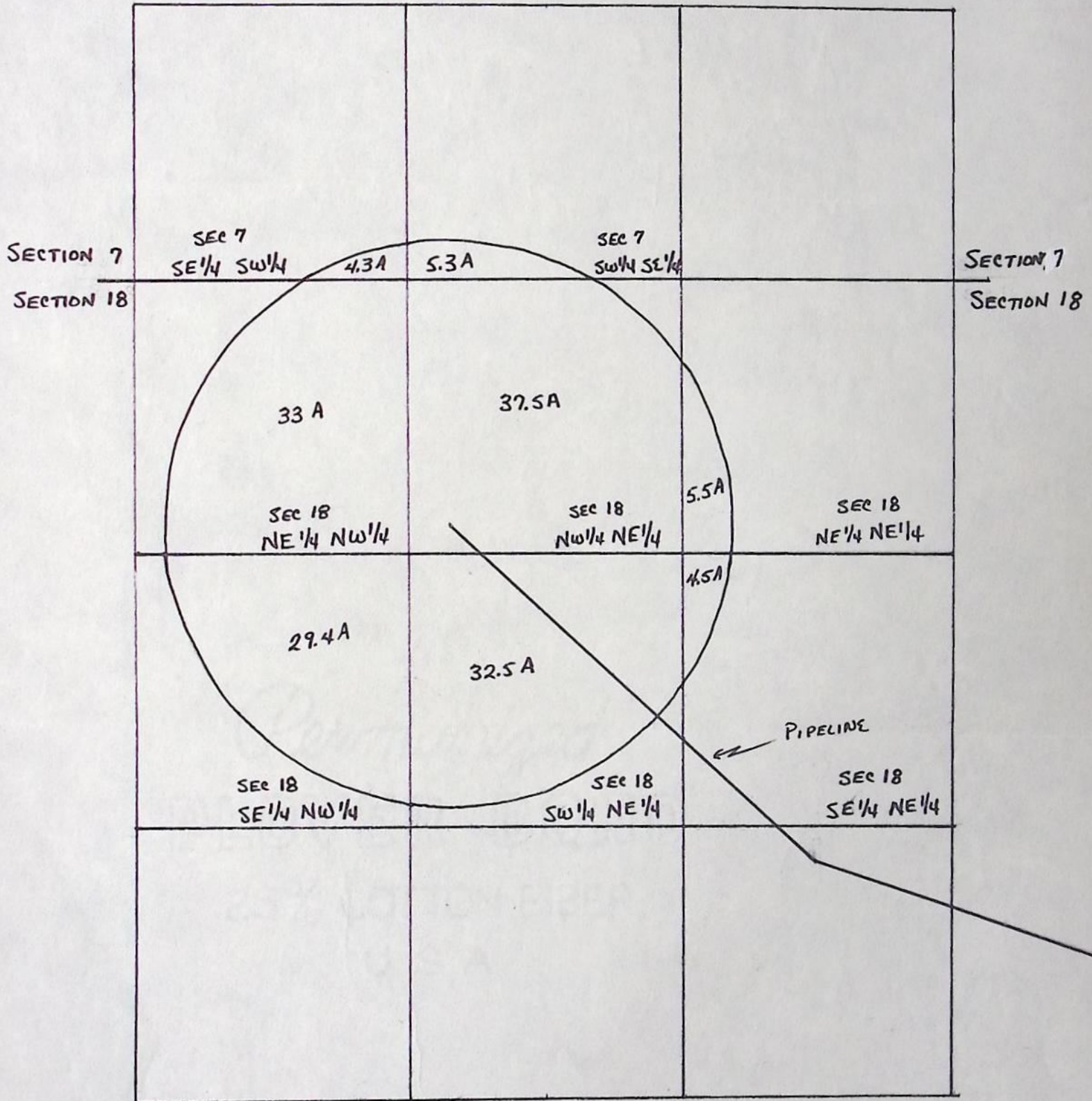
Watermaster's signature or initials

T-4299
RECEIVED

OCT - 8 1979

WATER RESOURCES DEPT
SALEM, OREGON

TNSP. 9S., R. 14 E WM



SCALE 8" = 1 MILE

NUID Exp 6-14-8-2
6-27-79 LHN

Trout Creek Res.

Basin 5, Volume 5

Phone call from Hugh Vibbert
1 Feb 78. - Hold up survey until
notified in early ~~78~~ season
79

2BB-40
3BB-73

T-4299

UD with
Appl. G-8097
53905
52550
Trans 3143

Abstract of Permit No. 40461

Application No. 53906

Certificate No.

Name Ron Vibbert & Sons
Address Gateway Route, Box 391
Madras, Oregon 97741

475-
2702

Hugh

Source of water supply Mud Springs Creek

Use Irrigation of 152⁰ → TRIB. TROUT CR.
1730' S 2430' E

Point of diversion 1777.32'S & 2473.44'E from NW c., sec.20, being within SE & NW sec.20,
T.9S., R.14E., W.M.; Jefferson County

Number of acres 156.8

DESCRIPTION OF LAND TO BE IRRIGATED OR PLACE OF USE

Twp.	Range	Sec.	NE 1/4				NW 1/4				SW 1/4				SE 1/4			
			NE 1/4	NW 1/4	SW 1/4	SE 1/4	NE 1/4	NW 1/4	SW 1/4	SE 1/4	NE 1/4	NW 1/4	SW 1/4	SE 1/4	NE 1/4	NW 1/4	SW 1/4	SE 1/4
9 S	14 E	20					38.8											
		17									39							
												40		39				
		17	SW NW															14 E
			SE NW															22 E
			NE SW															39 E
			NW SW															20 E
			SW SW															2 E
			SE SW															34 E
		20	NE NW															3 E
																		15 E

Priority date February 11, 1976

Amount of water 3.92 c.f.s. 3.80

Time limit to begin construction 6-23-77

Time limit to complete construction 10-1-78 extended to extended to

Time limit to completely apply water 10-1-79 extended to extended to

Remarks: Limitations: 1/40th c.f.s., 6 a.f.

T-4299

Info: Bryce Vibbert

Source: Mud Springs Creek, Trib Trout Cr.

Dns buried pipe from check dam in Creek to box, pump from Box
Pumps Marathon 75 Hp @ 1780 (at dnx pt.)

Meuret Lift 4" cut

GE 30 Hp @ 1750

Yanmar 3 cyl Diesel 38 Hp @ 3300

Berkley CDD 5x3

Berkley CDD 5x3

Heads: 300+RB 30 5/32 (130 max from each pump)

Pipe: 3400' + 4,5' 6" main 1200' + 3" alum

Lift: from pumps + 20 to - 50 (see quad)

Crop: pasture, wheat

Remarks: The water is lifted up into a ditch then flows
to both sprinkler pumps. This land is both flooded and
sprinkled. There are flood gates cut in the ditch bank.

In the NW 1/4 SW 1/4, sec. 17 they sprinkle above the
ditch. The land is covered with sage and rabbit brush.
However a line is visible on the photo and from the
air. Also the NVID photo shows water being applied.

The land in the ~~site of the~~ S 1/2 NW 1/4 is wheat
and is watered & as shown on the NVID photos. The
peninsula of land jutting south in to the wheat land is
a hill which is covered with ~~jumper~~ sagebrush. The
Jumper has been cut and the land is being cleared.

If they are watering the 157 ac under this
permit, then Bryce ~~was~~ Vibbert said they ^{wish} to make
proof so that they can transfer this water to better
ground. If they are under the will put their cleared
land into irrigated pasture so as to make proof.

Ties Exp 8-1 & 8-2

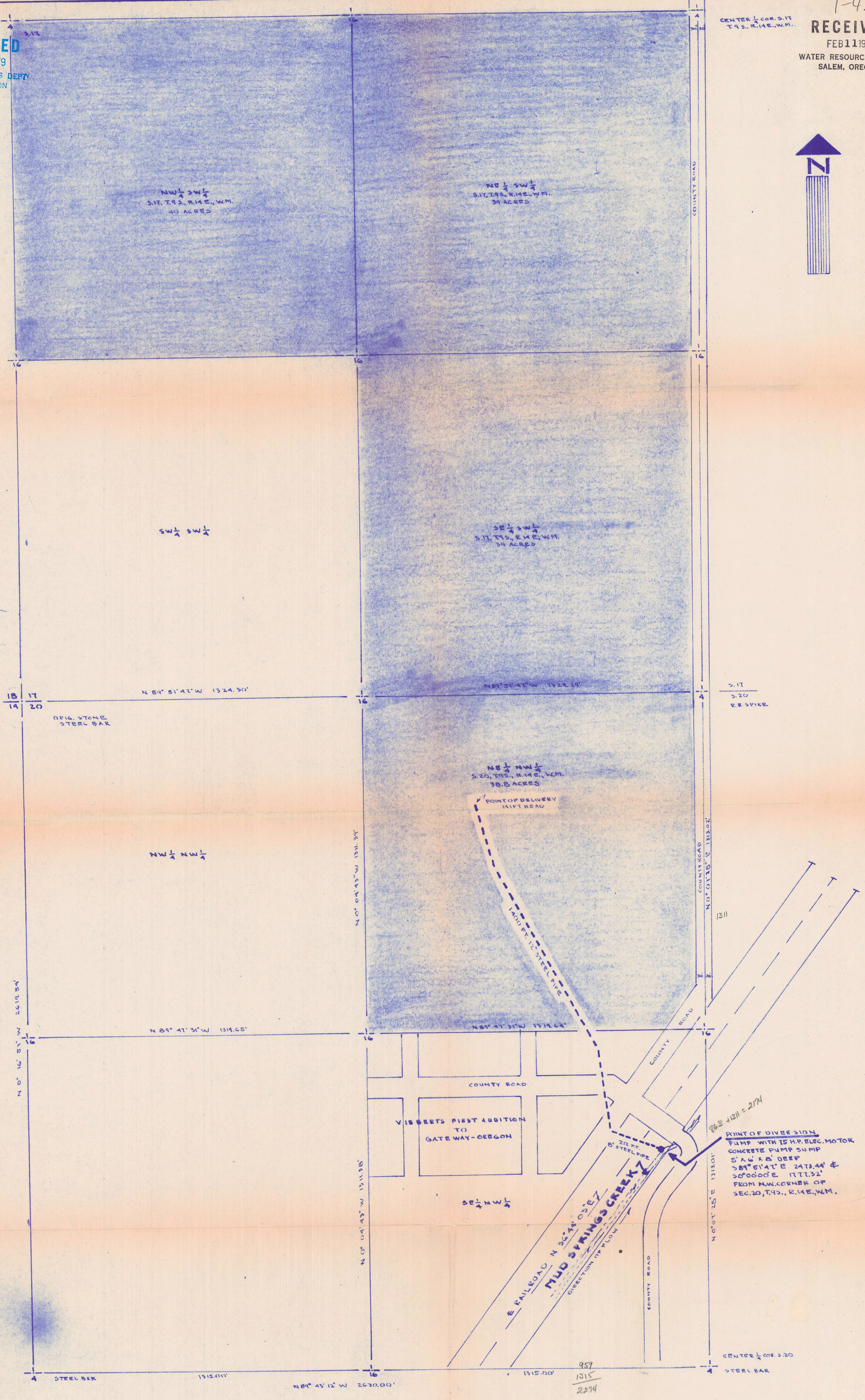

to 27-79
Farrell A. Funn
Field Engineer

$$\frac{153}{40} = 3.80 \text{ cfs}$$

$$\frac{(75)(7.04)}{130} = 4.06$$

RECEIVED
SEP 23 1979
WATER RESOURCES DEPT
SALEM, OREGON

T-4299
RECEIVED
FEB 11 1976
WATER RESOURCES DEPT
SALEM, OREGON



MAP FOR WATER APPROPRIATION
LANDS BEING IN SEC. 17 & SEC. 20, T. 9 S., R. 14 E., W. M.
FOR
KON VIBBERT & SONS
GATEWAY, OREGON
Dec. 23, 1975

Application No. 53906
Permit No. 40461
by Jean W. Hawthorne

RECEIVED
SEP 19 1979
WATER RESOURCES DEPT
SALEM, OREGON
REGISTERED
PROFESSIONAL
LAND SURVEYOR
Jean W. Hawthorne
OREGON
OCTOBER 24, 1959
JEAN W. HAWTHORNE
454

T-4299
RECEIVED

SEP 19 1979

WATER RESOURCES DEPT
SALEM, OREGON

RECEIVED

SEP 19 1979

WATER RESOURCES DEPT
SALEM, OREGON

TNSP. 9S., R. 14EWM

C
50.3

117.8

A
101.7

E
153.4

SCALE 8" = 1 MILE

F
39.5

RECEIVED

SEP 25 1979

WATER RESOURCES DEPT
SALEM, OREGON

A-1033

6
13
(7)
(18)

(7)
(18)

(18)
24

(18)

