

Name George & Jerry Bulow

4118

By _____

Address P.O. Box 320

Irrigan, OR 97844

Change in POU

Date filed Jan 8, 1979

Date of hearing _____

Place of hearing _____

Date of order 7-21-80 Vol. 33, page 442

Date for application of water 10-1-81

Proof mailed JUN 6 1986

Proof received 7-16-86

Certificate issued OCT 28 1980 Vol. 43, page 49726

DEC 19 1986 50 55317

DESCRIPTION OF WATER RIGHT

Name of stream a well

Trib. of _____ County of Morrow

Use _____

Quantity of water _____ No. of acres 3.3

Name of ditch _____

Date of priority March 2, 1959

In name of _____

_____ Adjudication, Vol. _____, page _____

App. No. G-1402 Per. No. G-1319 Cert. No. 41879

Certificate cancelled _____

Notation made on record by _____

to Survey 9/80

REMARKS

Hold for T-9119 See T-4119 for P.P. map

Form 130 sent JUL 3 1986

W.R.I.S.	
Assembled _____ by _____	
Entered _____ by _____	
Verified _____ by _____	

FEES PAID

Date	Amount	Receipt No.
<u>1-8-79</u>	<u>30.50</u>	<u>8399</u>
TOTAL . . .		
	Cert. Fee	

FEES REFUNDED

Date	Amount	Check No.

TO BE ENTERED WHERE CHECKED	INDEX CARDS:	Entered	Checked
	<input checked="" type="checkbox"/> Name	<u>Srb</u>	_____
	<input checked="" type="checkbox"/> Stream	<u>Srb</u>	_____
	<input checked="" type="checkbox"/> Pt. of Div.	<u>Dij</u>	_____
	<input checked="" type="checkbox"/> Calendar	<u>SRA</u>	_____
	CHECKED TO RECORDS:		
	<input checked="" type="checkbox"/> Twp. & Rge.	_____	_____
	<input checked="" type="checkbox"/> Decree-vault	_____	_____
	<input checked="" type="checkbox"/> Decree-safe	<u>Dij</u>	_____
	<input checked="" type="checkbox"/> Cert. of W/R	<u>Dij</u>	_____
<input checked="" type="checkbox"/> Per. Folder	_____	_____	
<input checked="" type="checkbox"/> Chaindex	_____	_____	
<input checked="" type="checkbox"/> Cross Ref.	_____	_____	
<input checked="" type="checkbox"/> Power Claim	<u>Dij</u>	_____	
<input checked="" type="checkbox"/> Abstracts	_____	_____	

By Dale Aasted
June 13, 1997

APP. No. G-1402 PER. No. G-1319 CERT. No. 41879

DATE OF PRIORITY: MARCH 2, 1959 FOR 2.25 C.F.S. USE: IRRIGATION OF 219.5 AC.

~~APRIL 7, 1959 FOR 1.75 C.F.S. (STILL LISTED ON FRONT OF FILE G-1402.)~~

POD: WELL: 1390' N; 2390' W FROM SE COR. SEC. 4 ~ NWSE SEC. 4 T3N., R26E

1.3 SWNW
1.7 SENW
36.0 NESW
35.4 NWSW
30.4 SWSW
30.8 SESW
0.2 NESE
2.9 NWSE
38.4 SWSE
36.4 SESE
SEC. 4
T3N., R26E

T-4118
(Change in POD)

REMAINING | CONFIRMING

1.3 SWNW
1.7 SENW
36.0 NESW
35.4 NWSW
30.4 SWSW
35.0 SESW
0.2 NESE
2.9 NWSE
33.6 SWSE
30.8 SESE
SEC. 4
T3N., R26E

1.8 SESW
4.8 SWSE
5.6 SESE
SEC. 4
T3N., R26E

FROM

TO

7.6 NESE
1.6 SWSE
3.0 SESE
SEC. 4
T3N., R26E

"CERTIFICATE NUMBERS"

REMAINING RIGHT: 49726

CONFIRMING RIGHT: 55317

BEFORE THE WATER RESOURCES DIRECTOR OF OREGON

MORROW COUNTY

IN THE MATTER OF THE APPLICATION)
OF GEORGE AND JERRY BULOW FOR)
APPROVAL OF A CHANGE IN PLACE)
OF USE OF WATER)

ORDER APPROVING
TRANSFER NO. 4118

On January 8, 1979, an application was filed in the office of the Water Resources Director by George and Jerry Bulow for approval of a change in place of use of water from a well, pursuant to the provisions of ORS 537.705.

The certificate recorded at page 41879, Volume 33, State Record of Water Right Certificates, in the name of George S. Bulow, describes a right which includes for the use of not to exceed 0.07 cubic foot per second from a well for irrigation of a certain 1.8 acres in SE 1/4 SW 1/4, 4.8 acres in SW 1/4 SE 1/4 and 5.6 acres in SE 1/4 SE 1/4, Section 4, Township 3 North, Range 26 East, W.M., with a date of priority of March 2, 1959.

The authorized point of appropriation is located 1390 feet North and 2390 feet West from the Southeast corner of Section 4, being within the NW 1/4 SE 1/4 of Section 4, Township 3 North, Range 26 East, W.M.

The applicants herein, owners of the lands above described, propose to sever the right therefrom and, without loss of priority, to irrigate in lieu thereof a certain 7.6 acres in NE 1/4 SE 1/4, 1.6 acres in SW 1/4 SE 1/4 and 3.0 acres in SE 1/4 SE 1/4 of said Section 4.

Mr. Steven P. Applegate, Watermaster, has filed a statement to the effect that the proposed change in place of use may be made without injury to existing rights.


No objections having been filed and it appearing that the proposed change in place of use may be made without injury to existing rights, the application should be approved.

NOW, THEREFORE, it hereby is ORDERED that the requested change in place of use, as described herein, without loss of priority, is approved.

It is FURTHER ORDERED that said water so transferred shall be applied to beneficial use on or before October 1, 1981.

It is FURTHER ORDERED that the certificate recorded at page 41879, Volume 33, State Record of Water Right Certificates, is canceled; and in lieu thereof a new certificate be issued covering the balance of the right NOT involved in this proceeding; and upon proof satisfactory to the Water Resources Director of completion of works and beneficial use of water to the extent intended under the provisions of this order, a confirming certificate of water right shall be issued to the applicants herein.

Dated at Salem, Oregon this 21st day of July, 1980.



JAMES E. SEXSON
Director

RECEIVED SP-32956-600

JUL 16 1986

WATER RESOURCES DEPT
SALEM, OREGON

STATE OF OREGON

COUNTY OF MORROW

Proof of Appropriation of Water

Name: GEORGE AND JERRY BULOW

Address PO Box 320, Irrigon, Oregon 97844

Source of Supply: well #1

Permit: ----- Transfer: 4118

Tributary of: Columbia River

Amount of Water: 0.07 cubic foot per second

Priority Date: March 2, 1959

Use: irrigation of 12.2 acres

Location and Point of Diversion: NW 1/4 SE 1/4, Section 4, Township 3 North,

Range 26 East, WM

The description of land given below and as shown on the attached map corresponds to that found to be irrigated:

7.9 acres NE 1/4 SE 1/4
1.0 acre SW 1/4 SE 1/4
3.3 acres SE 1/4 SE 1/4
Section 4
Township 3 North, Range 26 East, WM

I have read the above and foregoing proof of appropriation of water defining the extent of use of water under the change of place of use approved by the order of the Water Resources Director entered 7-21-80; I know the contents thereof, and that the facts therein stated are true.

IN WITNESS WHEREOF, I have hereunto set my hand this 12 day of July 1986.

Bulow Farm
By George J Bulow
Legal owner of the above described lands

REPORT ON INSPECTION UNDER TRANSFER
OF WATER RIGHT FOR CHANGE IN:

POD
POU
USE
Add'l POD

Trans. Proof

APR

11-5-81
1-4 VLC

Transfer No. 4118

County Morrow

Old Certificate No. 41879

1. Name George + Jerry Bulow

Address Po Box 320, Drigen, OR 97844

2. Source of Supply well #1, Trib of Columbia River

3. Use irrigation 12² acres

4. Amount of Water 0.07 cfs

5. Priority Date March 2, 1959

6. Proposed Point of Diversion NW + SE + Sec 4, T. 3N., R. 26E., WM

7. Completion Date 10-1-81

8. Place of Use:

Township	Range	Section	Forty Acre Tract	Use for Which Transfer Made
<u>3N</u>	<u>26E</u>	<u>4</u>	<u>NE SE</u>	<u>7² 7⁶ ac</u>
			<u>SW SE</u>	<u>1² 1⁶ ac</u>
			<u>SE SE</u>	<u>3² ac</u>
				<u>12²</u>
			<u>POU</u>	
			<u>WRD</u>	
			<u>7-21-80</u>	

INFO: GEORGE & JERRY BULOW. CLAIMS THE CHARGE ARE DONE.
THE ONLY THING I FD. WRONG WAS THE LAND IN SW SE IS
STILL BEING IRRIGATED.

WELLS WESTINGHOUSE 200HP @ 1775 RPM
L4B 12 DISCH.

FLOW METER MCIZOMETER 78-10-2131
READING 1986.74

PIPE: BURIED MAIN

2 CP

HEAD 2 CP MAY 850 gpm / 850² gpm

WELLS C: DD: SWL = 255 D = 690'

TIE:

LISTS SEE QUAD

CROPS MAY

NOV. 5, 1981

James H. Clark
WATER RIGHTS EXAMINER

RECEIVED

APR 13 1980

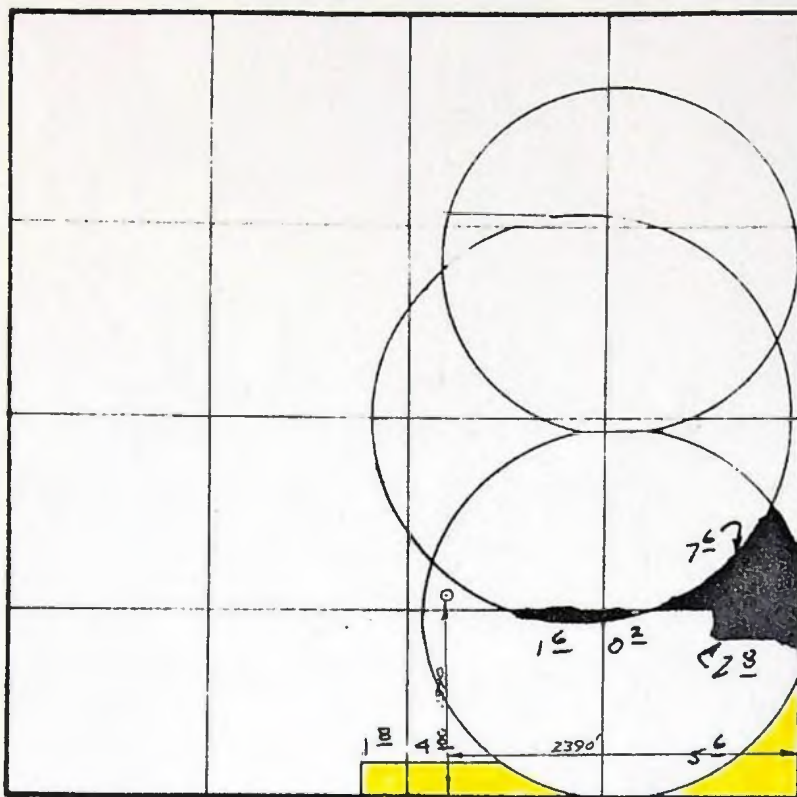
WATER RESOURCES DEPT
SALEM, OREGON

RECEIVED

APR 8 1980

WATER RESOURCES DEPT
SALEM, OREGON

T3N R26E WM
SEC 4



[REDACTED] TO
[REDACTED] FROM

THIS MAP PREPARED BY:
[Signature]
 FROM INFORMATION FURNISHED BY
 THE APPLICANT.

WELL

WR T-0982-01

*** OREGON WATER RESOURCES DEPARTMENT ***
*** WATER RIGHTS DIVISION ***
*** WATER RIGHT DATA INPUT FORM ***

PAGE 1
RUN ON: 3/20/81 AT: 9:08

WATER RIGHT NO. T0000 #1181 PERMIT NO. 061319 CERTIF. NO.
ORIG. NO. B0000 1402-1 PREV. NO. B0000 1402-1 SUPER. NO.

NAME: GEORGE & JERRY BULOW

ADDRESS: PO BOX 320

CITY/STATE/ZIP/COUNTY: IRRIGON, OR 97844

25

STREAM-ID	RIV. MI.	WM. DIST. 05	W. R. TYPE GA	STATUS V
CANCEL YEAR---->	CONSTR. COMPLT--> 09 29 1980	YR. LAST USED----->	---	NEXT ACTION DUE--> ---
PRIORITY-----> 03 02 1959	PUT TO USE-----> 09 29 1980	LAST TRANS. DATE-->	---	LAST TRANS. TYPE--> ---
APPLICATION---> 01 08 1979	SURVEYED----->	EXAM. FEE----->	20.00	RECORDING FEE-----> 10.50
PERMIT ISSUE--> 07 21 1980	CONCURRENCE----->	CYCLE STATUS----->	---	REPORTED FLAG-----> ---
CONSTR. STRT.--> 07 21 1980	CERTIFIED----->	CORRES. INIT.----->	---	CORRES. DATE-----> ---

POINT-OF-DIVERSION DATA:
TWNSP RNGE SECT QTR/QTR STREAM-ID

030N 260E 04 DB

RIV. MI.	RATE	STATUS	S OR P
	0.070	V	P

** REMARKS; ----->
** DATED-->
** POA: 1390' N & 2390' W 1PM
** SE COR S4. CHANGES POV
** PART OF C-41879. RR C-49726

PLACE-OF-USE DATA:
TWNSP RNGE SECT QTR/QTR CNTY USE % CNSMTV ACRES STATUS S OR P

030N 260E 04	D A	25	1R	100	7.60	V	P
	D C				1.60		
	D D				3.00		

49726

W.R.I.S.

Assembled 4-11-85 by SOU

Entered _____ by _____

Verified _____ by _____

RECEIVED

SEP 29 1980

WATER RESOURCES DEPT
SALEM, OREGON

NOTICE OF COMPLETION OF CHANGE IN

place of use of water from a well

PURSUANT TO TRANSFER APPLICATION NO. 4118

I, George S Bulow, hereby certify that completion of works and use of water to the extent intended within the provisions of the order of the Water Resources Director approving said water right transfer application was accomplished by July, 1980.

Sept 24, 1980
Date

George S Bulow
Signature

(Mail to the Water Resources Department, Salem, Oregon 97310.)

OK
F. C. J.

RECEIVED
APR 13 1980
WATER RESOURCES DEPT
SALEM, OREGON

RECEIVED
JUN 18 1979
WATER RESOURCES DEPT
SALEM, OREGON

RECEIVED
APR 18 1979
WATER RESOURCES DEPT.
SALEM, OREGON

T-4118
RECEIVED
JAN 2 1979
WATER RESOURCES DEPT.
SALEM, OREGON

RECEIVED
APR 8 1980
WATER RESOURCES DEPT
SALEM, OREGON

RECEIVED
FEB 8 1979
WATER RESOURCES DEPT.
SALEM, OREGON

Application for Transfer of Water Right

To the WATER RESOURCES DIRECTOR OF OREGON:

I, George and Jerry Bulow
(Name of applicant)

of P. O. Box 320 Irrigon
(Mailing address) (City)

State of Oregon 97844 481-6491 do hereby make application for change
(Zip Code) (Phone number)

Place of Use
(In point of diversion; place of use; use heretofore made of the water)

1. Is the water right recorded in your name? Yes
(If not, give name)
2. Was your water right determined by Decree of Court? No If so, give title of proceedings
(Yes or No) number of certificate
3. Was your water right acquired by Water Right Permit? Yes If so, give number
(Yes or No) of permit G-1319 Number of certificate 41879

NOTE: If the entire right of record is not directly involved in the requested change, only that part of the right that is directly involved should be considered in answering the balance of the questions on this form.

4. The source of water is a Well
5. What is the date of priority of your water right? March 2, 1959
6. The authorized point of diversion is located 1390 ft. N and 2390 ft. W from the SE corner of Sec. 4 being within the NW 1/4 SE 1/4 of Section 4 Tp. 3N R. 26E W. M.,
(N. or S.) (E. or W.)
(No. N. or S.) (No. E. or W.)
in the county of Morrow The name of the ditch used is

NOTE: Answer question if the application is for change in point of diversion.

7. The proposed point of diversion is located ft. and ft. from the
(N. or S.) (E. or W.)
corner of being within the 1/4 1/4 of Section Tp. R. W. M.,
(No. N. or S.) (No. E. or W.)
in the county of The name of the ditch to be used is

8. The use to which the water is applied is Irrigation
(Irrigation, Mining, Power, Manufacturing, etc.)

Location of area irrigated, or place of use if other than irrigation:

Township North or South	Range E. or W. of Willamette Meridian	Section	List 1/4-1/4 of Section	Number Acres To Be Irrigated
3N	26E	4		
			<i>JAB</i> SE 1/4 SW 1/4	1.8
			SW 1/4 SE 1/4	4.8
			SE 1/4 SE 1/4	5.0

(If more space required, attach separate sheet)

9. Are you the legal owner of the above described lands? Yes
(If not owner, explain your interest)

10. To your knowledge, has any portion of the water right above described undergone a period of five or more consecutive years of nonuse? No
(Yes or No)

NOTE: Answer questions 11, 12 and 13 if application is for change in use or place of use.

11. Are the lands from which you propose to transfer your water right free of all encumbrances, including taxes, mortgages, liens, etc.? NO
(Answer Yes or No)

12. If not, give below a description of existing encumbrances:

NATURE OF ENCUMBRANCE	HELD BY	AMOUNT
<i>Mortgage</i>	<i>The Prudential Ins</i>	<i>over 10,000</i>

13. The use to which the water is to be applied is Irrigation
(Irrigation, power, mining, manufacturing, domestic supplies, etc.)

Location of area to be irrigated, or place of use if other than irrigation:

Township North or South	Range E. or W. of Willamette Meridian	Section	List 1/4-1/4 of Section	Number Acres To Be Irrigated
3N	26E	4		
			<i>JAB</i> NE 1/4 SE 1/4	7.6
			SW 1/4 SE 1/4	1.6
			SE 1/4 SE 1/4	3.0

(If more space required, attach separate sheet)

14. Reasons for the proposed changes are To cut down on labor cost and more efficient use of water.

15. Construction work will be completed on or before Started

16. The water will be completely applied to the proposed use on or before June 1, 1979

Remarks

NOTE: THIS APPLICATION MUST BE ACCOMPANIED BY A MAP OR MAPS SHOWING THE BEFORE AND AFTER LOCATIONS OF THE POINT OF DIVERSION AND/OR PLACE OF USE, AS THE CASE MAY BE.

AFFIDAVIT OF APPLICANT

I, George and Jerry Bulow, the applicant herein, being first duly sworn, depose and say that I have read the above and foregoing application for transfer of water right; that I know the contents thereof and that the statements therein made are true and correct to the best of my knowledge and belief.

In Witness Whereof, I have hereunto set my hand this 27 day of December, 1978.

George S Bulow
Jerry Bulow
(Name of applicant)

Subscribed and sworn to before me this 27 day of December, 1978.

[Notarial Seal]

William J. Porfily
NOTARY PUBLIC FOR OREGON

My commission expires Jan 2, 1980



STATE OF OREGON

INTEROFFICE MEMO

TO: TRANSFERS, WATER RIGHTS DIVISION

DATE: April 17, 1980

FROM: ** STEVEN P. APPLIGATE, WATERMASTER, DIST. 5

RECEIVED

APR 13 1980

WATER RESOURCES DEPT
SALEM, OREGON

SUBJECT: WATER RIGHT TRANSFER APPLICATION NO. 4118
IN THE NAME OF GEORGE & TERRY BULLOW

In my opinion the proposed change in PLACE of USE
may be made without injury would result in injury* to existing water rights.

Headgate notices have have not been issued for diversions from the source which serves this right.

If for change in point of diversion, is there any intervening point of diversion between the authorized and the proposed points of diversion? _____
(yes or no)

In my opinion the order approving the subject transfer application should include the following in regard to the appropriator installing suitable measuring devices in the diversion works:

- ___ (1) PRIOR to the diverting of water at the new point of diversion...
- ___ (2) When in the judgement of the watermaster it becomes necessary...

* The approval of this transfer application would result in injury to other water rights because _____

**

SP Appligate
Watermaster's signature or initials

4-17-80

Phone call from Steve Applegate

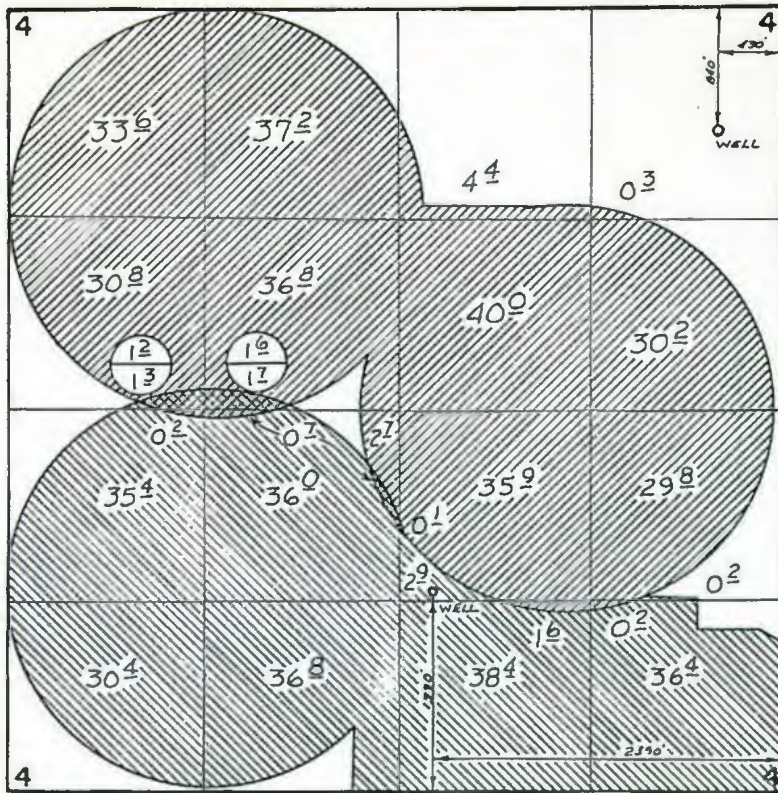
T-4118 & 4119 - Proceed on the basis that Mr. Bulow will not drill a new well. POA moves part of T-4119 to south well, POU keeps north well. FA118 is for POU from south well only.




T-4280, 4281, 4282 (Schnell) The 1999 survey showed 24² acres irrigated in NENE Sec 26. 1972 aerial photo shows the same acreage irrigated. Steve has an appointment to talk to Mr. Bettencourt, and find out what Mr. Bettencourt considers irrigated.

T-3122 Steve will try to determine which of the parcels in NW¹/₄ Sec 19 are to be reduced to come up with a net of 92.6 acres. The 7.9 acres northeast of the railroad is definitely dry.

SRA

T. 3 N., R. 26 E., W.M.



-  PRIMARY FROM NORTH WELL
-  PRIMARY FROM SOUTH WELL
-  PRIMARY FROM SOUTH WELL
SUPPLEMENTAL FROM NORTH WELL



FINAL PROOF SURVEY UNDER

Application No. G-1402 Permit No. G-1319 South Well
G-1411 G-1284 North Well

IN NAME OF
GEORGE S. BULOW

Surveyed April 18 1974, by David Norby

RECEIVED

JUN 18 1975

WATER RESOURCES DEPT
 SALEM, OREGON



TO: Tony Holcomb

DATE: April 9, 1980

FROM: Sam Allison *Sam*

SUBJECT: Transfers by George and Jerry Bulow

I am sending transfer applications Nos. 4118 and 4119, in the names of George and Jerry Bulow, along with a new transfer application to you. Please tell the Bulows to:

1. Drill the new well first; determine if it has capacity to irrigate the property listed in T-4119. If so, modify T-4119 to show the new well in item 7, hence no publication cost and no third application.
2. Make sure that the new well is a direct replacement for the existing north well: same depth, same size, same aquifer.

Then, if Mr. Bulow still wants to transfer the POA to the south well with T-4119, then back to the new north well with a new application, he should be aware that the publication of T-4119 takes 30 days, plus a 30 day period for protests to be filed. After that the order approving T-4119 can be written, then the new application can be filed.

The new application would also require the publication fees and time.

lcj



contains
recycled
materials

125-1307

SP 75603-125



STATE OF OREGON

INTEROFFICE MEMO

RECEIVED

APR 3 1980
WATER RESOURCES DEPT
SALEM, OREGON

DATE: 4/7/80

TO: Sam Allison

FROM: Steve Applegate

SUBJECT: Bulow TRANSFORMS 4118, 4119, & ?

ENCLOSED ARE REVISED TRANSFORMS 4118 & 4119 & NEW MAPS.
Bulow HAS OK'D THEM & HOPEFULLY THIS IS CLEARED UP.

ALSO FIND A NEW APPLICATION FOR C4. IN POA FOR NORTH
WELL.

NOTE: ORIGINAL CERTIFICATE 4187B HAD AN INCORRECT DESCRIPTION
FOR LOCATION OF WELL - SHOULD HAVE BEEN "430 ft. WEST"

Feb. 4, 1980

Mr. Samuel R. Allison.

RECEIVED

FEB 6 1980

WATER RESOURCES DEPT
SALEM, OREGON

Dear Sir.

The enclosed maps in the number of acres we are irrigating.

The water master was supposed to have taken care of this.

I can't see why there is so much red tape just because I did away with some wheel lines + put in circles. I am not irrigating any more acres. For now this is the way we will use the water.

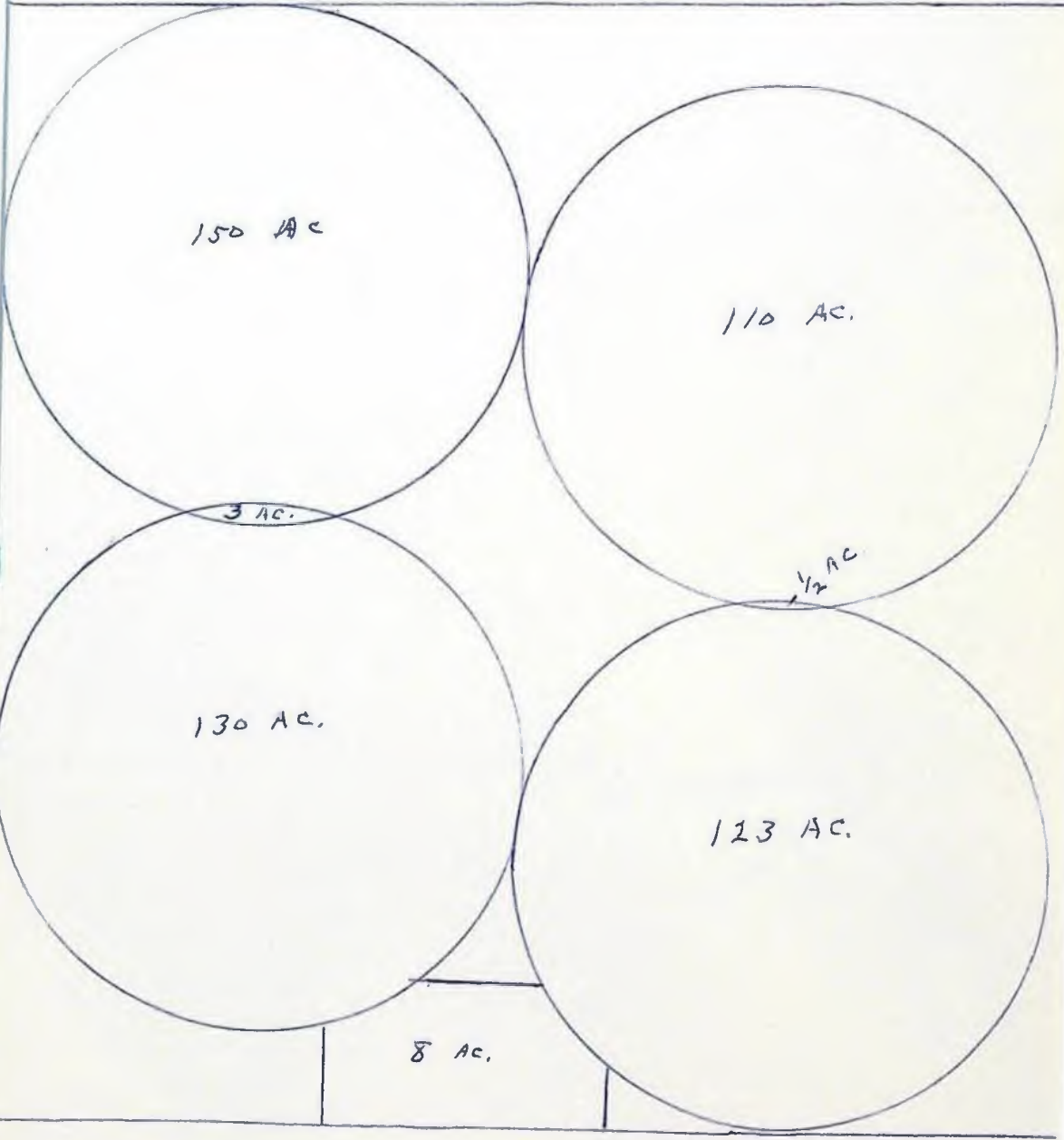
Sincerely

George S. Below

RECEIVED

FEB 6 1980

WATER RESOURCES DEPT
SALEM, OREGON



150 AC

110 AC.

3 AC.

1/2 AC.

130 AC.

123 AC.

8 AC.



Water Resources Department

MILL CREEK OFFICE PARK

555 13th STREET N.E., SALEM, OREGON 97310

PHONE 378-3066

July 6, 1979

George & Jerry Bulow
P.O. Box 320
Irrigon, Oregon 97844

RE: Files Nos. T-4118, T-4119

Gentlemen:

I am enclosing your transfer applications Nos. 4118 and 4119, together with the supporting maps. The acreage listings in items Nos. 8 and 13 on the applications are not in agreement with the acreage noted on the supporting maps and some of the areas shaded on the maps are not in agreement with the number of acres noted.

For example: Item No. 8 on application No. 4118 lists 5.2 acres in the NW $\frac{1}{4}$ SW $\frac{1}{4}$ to be divested of the right while the map notes 3.0 acres and the area to be divested of the right in the SE $\frac{1}{4}$ NE $\frac{1}{4}$ of Section 4, according to the area shaded is only about 1.0 acre instead of the 2.0 acres noted.

Rather than attempt to transfer parts of the rights to new locations to complete the circles you wish to irrigate, it may be best to prepare a single map showing the lands you wish to have under each water right; list in items No. 8 on each application the entire acreage under each right; and complete items No. 13 by listing the acreages to be covered by each right. Filing in this manner will require additional recording fees, but it may simplify the matter.

As mentioned in my earlier correspondence, it will be necessary for you to submit a statement from Prudential Insurance, holder of the mortgage, advising that they are in agreement with your proposed changes.

Sincerely,

Wayne J. Overcash
Water Rights Engineer

WJO:lcj
cc: Tony Holcomb, Assistant Watermaster



Water Resources Department

MILL CREEK OFFICE PARK

555 13th STREET N.E., SALEM, OREGON 97310

PHONE 378-3066

May 17, 1979

William I. Porfily
Watermaster, District #5
P.O. Box 968
Pendleton, Oregon 97801

RE: File No. T-4118, T-4119

Dear Bill:

Transfer applications Nos. 4118 and 4119, in the names of George and Jerry Bulow, together with four maps prepared on tracing paper and prints of each, are enclosed.

Will you please again review the areas illustrated on the supporting maps. Some of the areas shaded still are not in agreement with the number of acres noted. For example: The area illustrated in the NW $\frac{1}{4}$ SW $\frac{1}{4}$ under certificate 41879 is less than the 5.2 acres noted.


Will you also check the area in the NW $\frac{1}{4}$ SE $\frac{1}{4}$. The area left unshaded in the northeasterly part is only about 2 acres. If so, this would indicate that about 34 acres of right under certificate 41878 would be transferred instead of the 32.4 acres presently noted.

It will be necessary for George and Jerry Bulow to submit a statement from Prudential Insurance, holder of the mortgage, advising that they are in agreement with the proposed changes. I am also enclosing the report form which you may complete and submit.

Sincerely,

Wayne J. Overcash
Water Rights Engineer

WJO:lcj
cc: George & Jerry Bulow



Water Resources Department

MILL CREEK OFFICE PARK

555 13th STREET N.E., SALEM, OREGON 97310

PHONE 378-3066

January 9, 1979

George & Jerry Bulow
P.O. Box 320
Irrigon, Oregon 97844

RE: Files No. T-4118, T-4119

Gentlemen:

Your two water right transfer applications for approval of changes in place of use and point of appropriation from ground water, together with supporting maps, were received January 2, 1979. The fees in the total amount of \$131 were received January 8, 1979. Our receipts No. 8399 and 8400 are enclosed.

I am returning your two transfer applications with the four supporting maps along with a copy of this letter to Mr. William I. Porfily, our representative for your area. It will be necessary to make some corrections on the applications and maps. I have discussed this with Mr. Porfily and he will contact you in regard to any corrections or additions.

The proposed results, as indicated on your applications, are not, in all cases, in agreement with the intended results shown on the supporting maps. I have attached in the applications prints of our plat cards of Section 4, T 3N, R 26E, W.M., to which I have added information to show the variance.

Also, the maps of Section 4 submitted with the applications shows Section 4 as being larger than our records indicate. Therefore, I have attached in the applications prints of our final proof survey map made in connection with permits No. G-1284 and G-1319 to which I have added the dimensions of the section as shown on our records.

Since it will be necessary to clear our records of the right to use of water from the northerly well for supplemental irrigation of the 4.5 acres, I am also enclosing a partially completed affidavit of abandonment with the copy of this letter to Mr. Porfily.

Please refer any correspondence to files No. T-4118 and T-4119.

Sincerely,

Wayne J. Overcash
Water Rights Engineer

WJO:lcj

cc: William I. Porfily, Watermaster

NORTH
WELL

SOUTH
WELL

	CERT 41878	CERT 41879	TRANS OUT	TRANS IN	MAP	TOTAL
NE 1/4 NW 1/4	0 ⁰			10 ⁰	20 ¹	✓
SW 1/4 NW 1/4	4 ⁰		0 ⁰	18 ¹	22 ¹	✓
SE 1/4 NW 1/4	40 ⁰		5 ⁰		34 ⁴	✓
SW 1/4 NE 1/4	30 ⁰		1 ⁰	7 ⁵	36 ²	✓
NE 1/4 NW 1/4	37 ⁰			16 ⁰	53 ⁰	✓
NW 1/4 NW 1/4	33 ⁴			14 ⁴	35 ⁰	✓
SW 1/4 NW 1/4	30 ⁰	1 ⁰	13 ⁰	2 ¹	32 ²	✓
SE 1/4 NW 1/4	36 ¹²	1 ⁷	12 ⁰	3 ⁰	34 ⁰	✓
NE 1/4 SW 1/4	2 ⁷	50 ⁰	54 ⁰	2 ⁷	0 ⁰	✓
NW 1/4 SW 1/4		35 ⁴	4 ⁰		0 ⁰	✓
SW 1/4 SW 1/4		30 ⁴		0 ⁰	30 ⁰	✓
SE 1/4 SW 1/4		56 ⁰	6 ⁰		30 ⁰	✓
NE 1/4 SE 1/4	29 ⁰	0 ⁰	0 ⁰	27 ⁰	27 ⁰ *	28 ⁰ ✓
NW 1/4 SE 1/4	35 ⁰	2 ⁰	0 ⁰	33 ⁰	28 ⁰	30 ⁰ ✓
SW 1/4 SE 1/4	1 ⁰	38 ⁰	7 ⁰	1 ⁰	16 ⁰	32 ⁰ ✓
SE 1/4 SE 1/4	0 ⁰	36 ⁰	9 ⁰	0 ⁰	2 ⁰	30 ⁰ ✓
<u>292⁰</u>		<u>279⁰</u>	<u>36⁰</u>	<u>76⁰</u>	<u>60⁰</u>	<u>215⁰</u>
503 ⁰			113 ³	113 ⁰	261 ⁰	503 ⁰

SOUTH
WELL / NORTH
WELL

CHANGE IN PDA 24³

RECEIVED

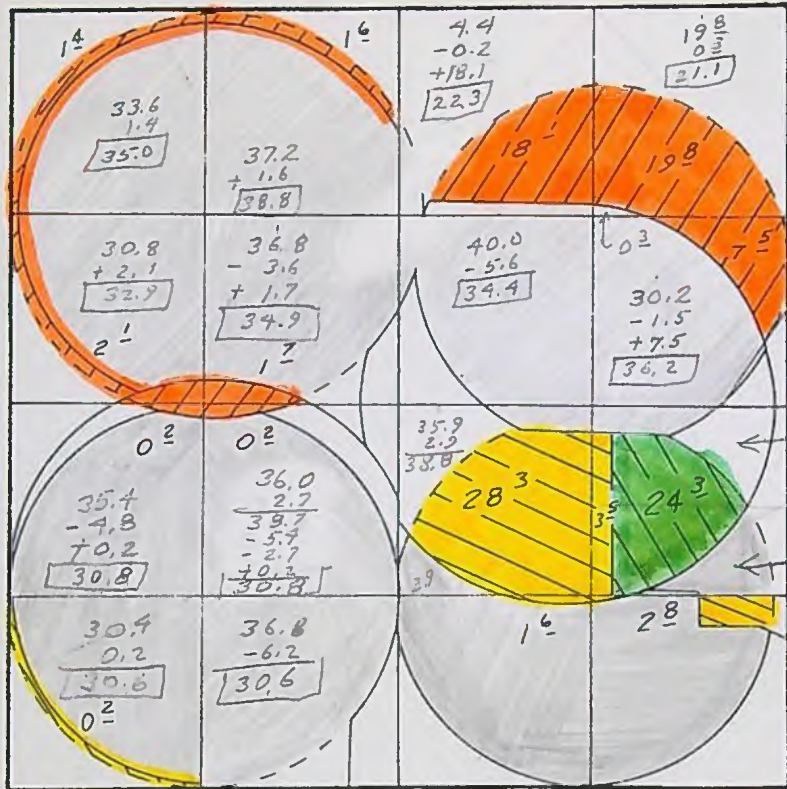
FEB 8 1979

WATER RESOURCES DEPT.
SALEM, OREGON

TO :

0.2 + 1.5
1.7

177410



2
0.2
3.5
28.3
1.6
2.8
36.4

+ 29.8
+ 0.2
30.0
- 3.5

35.9
2.9
38.8
- 33.9
4.9

TRANS 4119



TRANS 4118



CHANGE IN P.O.U.



CHANGE IN P.O.A.

RECEIVED

FEB 8 1979

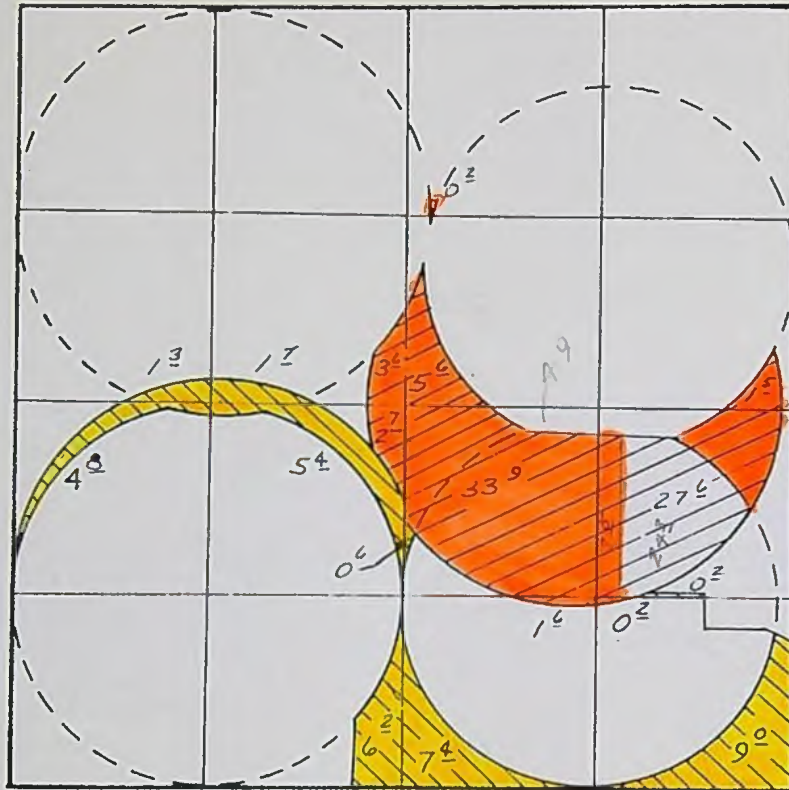
WATER RESOURCES DEPT.
SALEM, OREGON

FROM:

RECEIVED

FEB 8 1979

WATER RESOURCES DEPT.
SALEM, OREGON



TRANS 4115



TRANS 4118

35 ¹	38 ⁶	20 ⁴	22 ⁸
33 ³	37 ¹	34 ⁸	35 ²
0 ⁶ ↗	↖ 0 ⁶	28 ³	27 ²
32 ⁶	30 ⁹	30 ¹	31 ²
30 ⁴	29 ³	30 ⁴	29 ¹

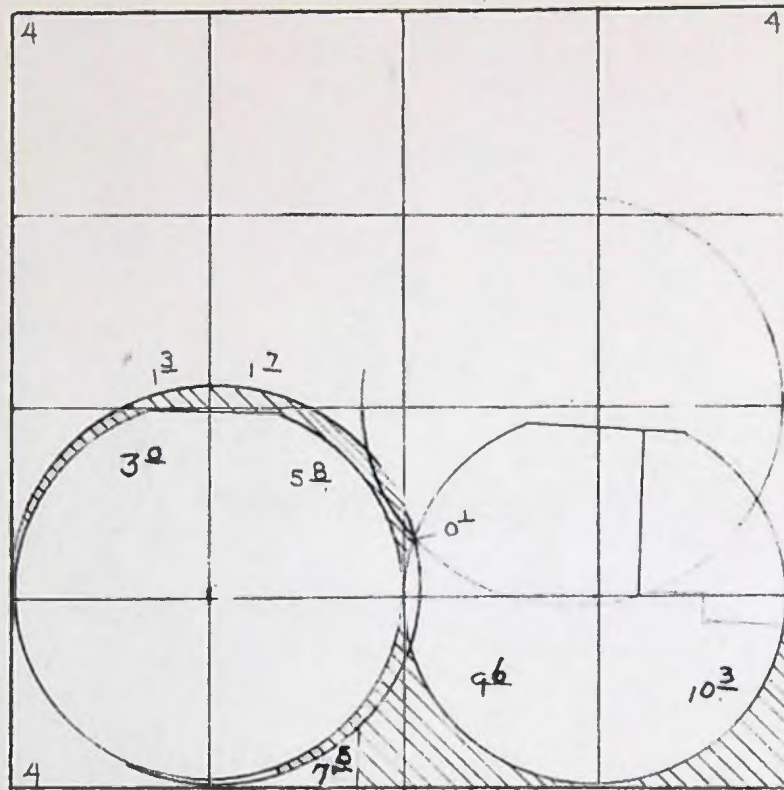
RECEIVED T-4118

JUN 18 1979
WATER RESOURCES DEPT.
SALEM, OREGON

T 3 N. R 26 E., WM

From
Certificate 41879

RECEIVED
APR 18 1979
WATER RESOURCES DEPT.
SALEM, OREGON



T-4118
RECEIVED

JUN 18 1979

WATER RESOURCES DEPT.
SALEM, OREGON

T 3 N. R 26 E., WM

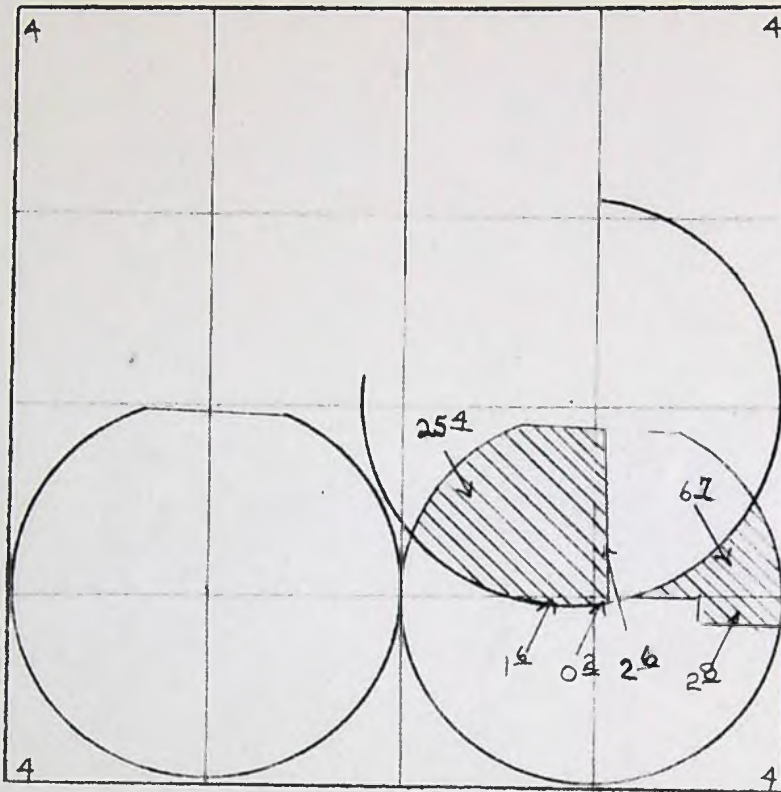
to

Certificate 41879

RECEIVED

APR 18 1979

WATER RESOURCES DEPT.
SALEM, OREGON



T-4119

RECEIVED

JUN 18 1979

WATER RESOURCES DEPT.
SALEM, OREGON

T3 N R26 E W.M.

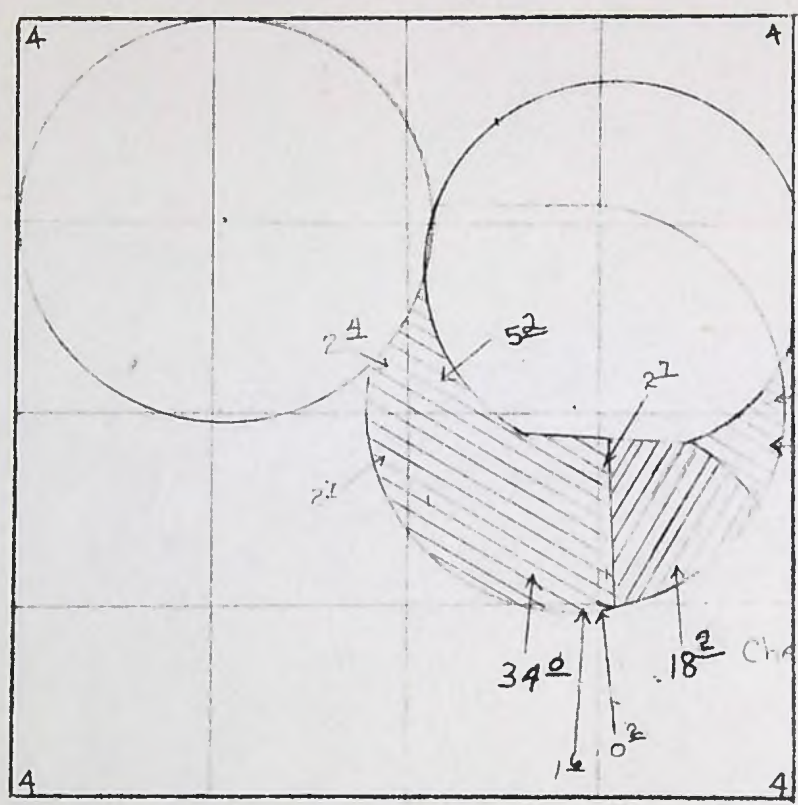
From

Certificate 41878

RECEIVED

APR 13 1979

WATER RESOURCES DEPT.
SALEM, OREGON



Change in P.O.D.

T-4119

RECEIVED

JUN 18 1979

WATER RESOURCES DEPT.
SALEM, OREGON

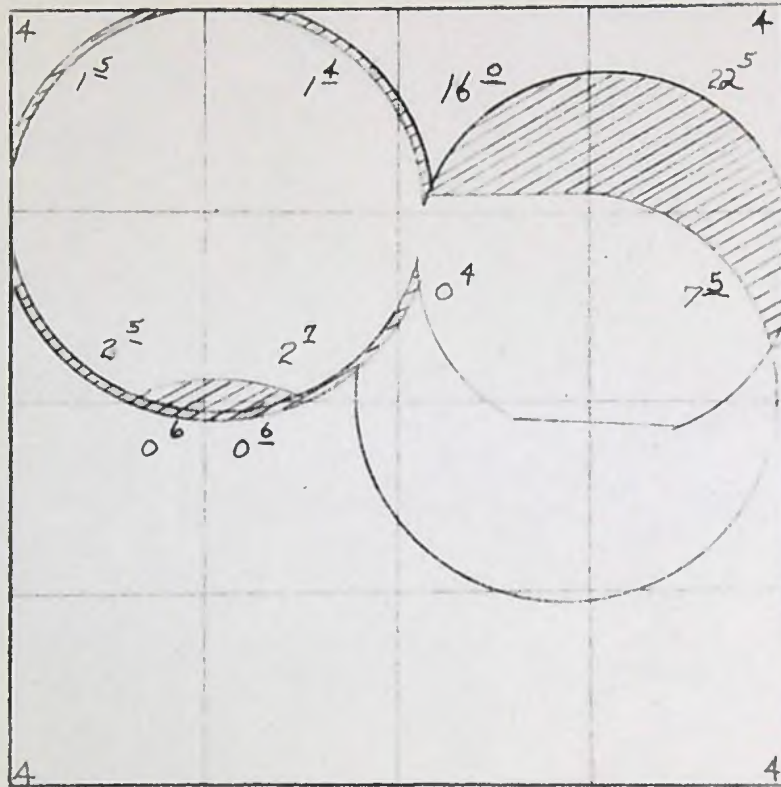
T3 N R26 E W.M.
TO

Certificate 41878

RECEIVED

MAY 13 1979

WATER RESOURCES DEPT.
SALEM, OREGON



T 3 N. R 26 E., WM

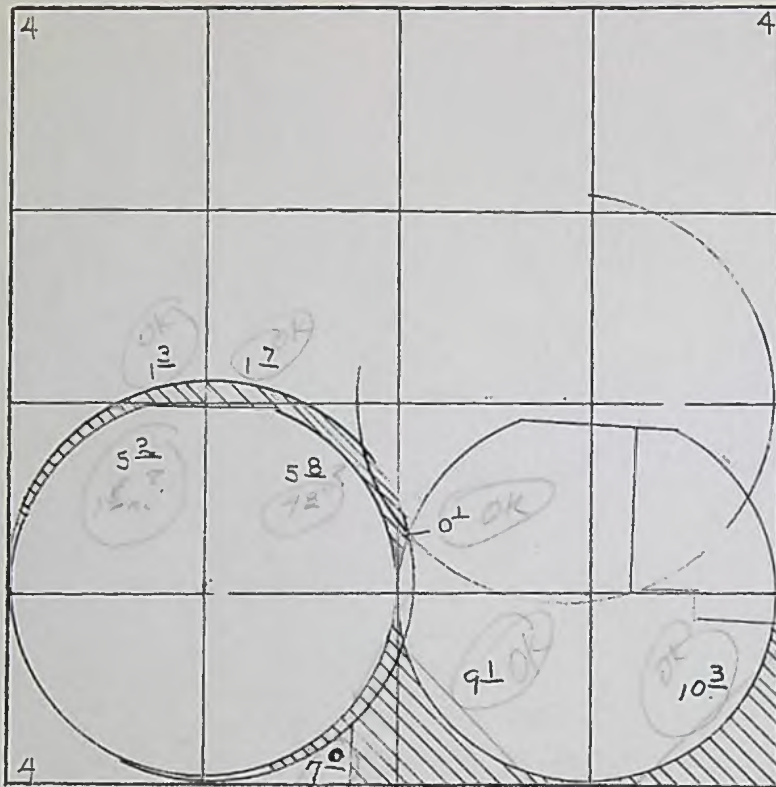
RECEIVED

From _____

APR 18 1979

Certificate 41879

WATER RESOURCES DEPT.
SALEM, OREGON



20/1/79

T 3 N. R 26 E., WM

RECEIVED

to

APR 18 1978

Certificate 41879

WATER RESOURCES DEPT.
SALEM, OREGON

