

Name George & Jerry Bulow

4119

DESCRIPTION OF WATER RIGHT

By _____

Address P.O. Box 320Irrigon, OR 97844Change in POU, POADate filed Jan 8, 1979Date of hearing June 25, 1980Place of hearing HeppnerDate of order 7-21-80 Vol. 33, page 444Date for application of water 10-1-81Proof mailed JUN 6 1986Proof received 7-16-86Certificate issued OCT 28 1980 Vol. 43, page 49727DEC 19 1986 50 55316Name of stream a wellTrib. of _____ County of Morrow

Use _____

Quantity of water _____ No. of acres 51⁵

Name of ditch _____

Date of priority March 6, 1959

In name of _____

_____ Adjudication, Vol. _____, page _____

App. No. G-1411 Per. No. G-1284 Cert. No. 41878

Certificate cancelled _____

Notation made on record by _____

to survey 9/80

REMARKS

Form 130 sent JUL 3 1986

W.R.I.S.

Assembled 4-11-85 by SOA

Entered _____ by _____

Verified _____ by _____

FEES PAID

Date	Amount	Receipt No.
<u>1-8-79</u>	<u>100⁵⁰</u>	<u>8400</u>
TOTAL . . .		
	Cert. Fee	

Gazette-Times \$35.38 pd 6/24/80 ck#4259

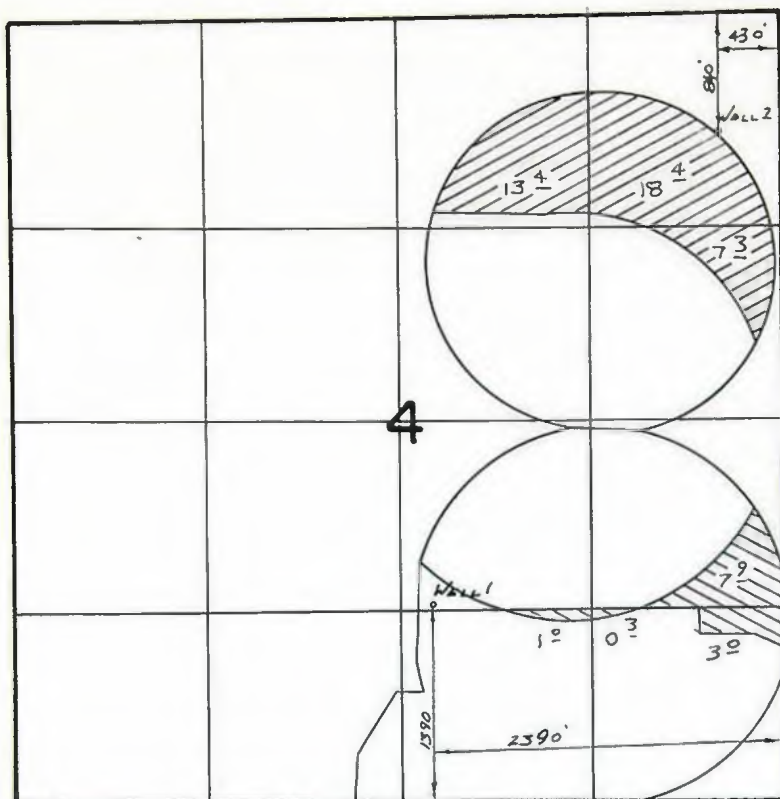
FEES REFUNDED



Date	Amount	Check No.
<u>6/24/80</u>	<u>17⁸²</u>	<u>4260</u>

EX 20-25
POU 12-25
POA 15-
POD 35-35
82 63

TO BE ENTERED WHERE CHECKED	INDEX CARDS:		Checked
	Entered	Checked	
<input checked="" type="checkbox"/> Name	<u>SRB</u>		
<input checked="" type="checkbox"/> Stream	<u>SRB</u>		
<input checked="" type="checkbox"/> Pt. of Div.	<u>Dec</u>		
<input checked="" type="checkbox"/> Calendar	<u>SRB</u>		
<input checked="" type="checkbox"/> Twp. & Rge.			
<input checked="" type="checkbox"/> Decree-vault			
<input checked="" type="checkbox"/> Decree-safe	<u>Dec</u>		
<input checked="" type="checkbox"/> Cert. of W/R	<u>Dec</u>		
<input checked="" type="checkbox"/> Per. Folder			
<input checked="" type="checkbox"/> Chaindex			
<input checked="" type="checkbox"/> Cross Ref.			
<input checked="" type="checkbox"/> Power Claim	<u>Dec</u>		
<input checked="" type="checkbox"/> Abstracts			

T. 3N., R. 26E., W.M.



 4119
 4118

FINAL PROOF SURVEY
UNDER

TRANSFER 4118, 4119

IN NAME OF

GEORGE & JERRY BULOW

Surveyed *Nov. 5* 19*81*, by *V.L. Church*

By Dale Aasted
June 13, 1997

App. No. G-1411 Per No. G-1284 Cert. No. 41878

DATE OF PRIORITY: MARCH 6, 1959

USE: IRRIGATION OF 283.5 AC.

SUPPLEMENTAL IRRIGATION OF 4.5 AC.

POD: WELL: 840'S & 430'W FROM NE COR. SEC. 4 ~ NENE SEC. 4 T3N, R26E (WELL #2)

PRIMARY
0.3 NENE
4.4 NWNE
40.0 SWNE
30.2 SENE
37.2 NENW
33.6 NWNW
30.8 SWNW
36.8 SENW
2.7 NESW
29.8 NESE
35.9 NWSE
1.6 SWSE
0.2 SESE
SEC. 4

SUPPLEMENTAL
1.2 SWNW
1.6 SENW
1.4 NESW
0.2 NWSE
0.1 NWSE
SEC. 4
T3N, R26E

PRIMARY
0.3 NENE
4.4 NWNE
30.3 SWNE
26.0 SENE
37.2 SENW
33.6 NWNW
30.8 SWNW
34.4 SENW
0.9 NESE
0.4 NWSE
SEC. 4

SUPPLEMENTAL
1.2 SWNW
1.6 SENW
1.4 NESW
0.2 NWSE
0.1 NWSE
SEC. 4
T3N, R26E

9.7 SWNE
4.2 SENE
2.4 SENW
2.7 NESW
28.9 NESE
25.5 NWSE
1.6 SWSE
0.2 SESE
SEC. 4
T3N, R26E

FROM
TO
18.4 NENE
12.8 NWNE
7.9 SENE
SEC. 4

23.0 NESE
23.1 NWSE
SEC. 4
T3N, R26E

"CERTIFICATE NUMBERS"

REMAINING RIGHT: 49727

CONFIRMING RIGHT: 55316

POD: WELL: 1390'N & 2390'W FROM SE COR.
SEC. 4 ~ NWSE SEC. 4 T3N, R26E (WELL #1)

BEFORE THE WATER RESOURCES DIRECTOR OF OREGON

MORROW COUNTY

IN THE MATTER OF THE APPLICATION)
OF GEORGE AND JERRY BULOW FOR)
APPROVAL OF A CHANGE IN PLACE OF)
USE AND POINT OF APPROPRIATION)
OF WATER)

ORDER APPROVING
TRANSFER NO. 4119

On January 8, 1980, an application was filed in the office of the Water Resources Director by George and Jerry Bulow for approval of a change in place of use and point of appropriation from a well, pursuant to the provisions of ORS 537.705.

The affected water right is a portion of the right described by the certificate recorded at page 41878, Volume 33, State Record of Water Right Certificates, in the name of George S. Bulow, and is for the use of not to exceed 0.35 cubic foot per second from a well, under a priority date of March 6, 1959, for irrigation of a certain 9.7 acres in SW 1/4 NE 1/4, 4.2 acres in SE 1/4 NE 1/4, 2.4 acres in SE 1/4 NW 1/4, 2.7 acres in NE 1/4 SW 1/4, 28.9 acres in NE 1/4 SE 1/4, 35.5 acre in NW 1/4 SE 1/4, 1.6 acres in SW 1/4 SE 1/4 and 0.2 acres in SE 1/4 SE 1/4, Section 4, Township 3, North, Range 26 East, W.M.

The authorized point of diversion is located 840 feet South and 430 feet West from the Northeast Corner of Section 4, being within the NE 1/4 NE 1/4 of Section 4, Township 3 North, Range 26 East, W.M.

The applicants propose to sever the right therefrom and to irrigate in lieu thereof a certain 18.4 acres in NE 1/4 NE 1/4, 12.8 acres in NW 1/4 NE 1/4 and 7.9 acres in SE 1/4 NE 1/4, Section 4, from the aforesaid authorized point of appropriation, together with 23.0 acres in NE 1/4 SE 1/4 and 23.1 acres in NW 1/4 SE 1/4, Section 4, from a well located 1390 feet North and 2390 feet West from the Southeast Corner of Section 4, being within the NW 1/4 SE 1/4, Section 4, Township 3 North, Range 26 East, W.M.

Notice of the application, pursuant to ORS 540.520(2), was published in the Gazette-Times, a newspaper printed and having general circulation in Morrow County, Oregon, for a period of three weeks in the issues of May 1, 8 and 15, 1980.

Mr. Steven P. Applegate, Watermaster, has filed a statement to the effect that the proposed changes in place of use and point of appropriation may be made without injury to existing rights.

No objections having been filed and it appearing that the proposed changes in place of use and point of appropriation may be made without injury to existing rights, the application should be approved.

NOW, THEREFORE, it hereby is ORDERED that the requested changes in place of use and point of appropriation, as described herein, without loss of priority, are approved.

It is FURTHER ORDERED that the quantity of water appropriated at the new point of appropriation, together with that diverted at the old point of diversion, shall not exceed the quantity of water available at the old point of diversion under the subject right, and shall not exceed 0.35 cubic foot per second.

It is FURTHER ORDERED that the following provisions shall be carried out prior to the appropriating of water at the new point of appropriation as herein confirmed:

That the diversion works shall include an in line flow meter, a weir, or other suitable device for measuring the water to which the applicant is entitled;

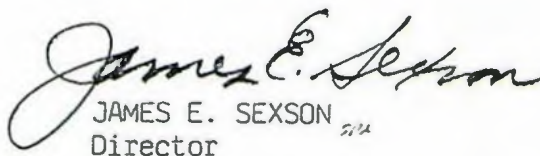
That the type and plans of the measuring device be approved by the watermaster before the beginning of construction work and that the weir or measuring device be installed under the general supervision of said watermaster.

It is FURTHER ORDERED that the construction work shall be completed and the change in point of appropriation of water made on or before October 1, 1981.

It is FURTHER ORDERED that said water so transferred shall be applied to beneficial use on or before October 1, 1981.

It is FURTHER ORDERED that the certificate recorded at page 41878, Volume 33, State Record of Water Right Certificates, is canceled; and in lieu thereof a new certificate be issued covering the balance of the right NOT involved in this proceeding, And upon proof satisfactory to the Water Resources Director of completion of works and beneficial use of water to the extent intended under the provisions of this order, a confirming certificate of water right shall be issued to the applicants herein.

Dated at Salem, Oregon this 21st day of July, 1980.


JAMES E. SEXSON
Director

REPORT ON INSPECTION UNDER TRANSFER
OF WATER RIGHT FOR CHANGE IN:

POD
POU
USE

Add'l POD

Transfer No. 4119

County Morrow

Old Certificate No. 418788

1. Name George & Jerry Bulow

Address PO Box 320, Irigoin, OR 97844

2. Source of Supply wells 1 & 2, Trib of Columbia River

3. Use irrigation of 85.2 acres

4. Amount of Water 0.35 cfs, being 0.19 cfs from Well 1 & 0.16 cfs from Well 2

5. Priority Date March 6, 1959

6. Proposed Point of Diversion 1390' N + 2390' W from SE Corner, Sec 4, 2-NE-NE & NW SE, Sec 4, T3N, R26E, WM

7. Completion Date 10-1-81

8. Place of Use:

Township	Range	Section	Forty Acre Tract	Use for Which Transfer Made
<u>3N</u>	<u>26E</u>	<u>4</u>	<u>NE NE</u>	<u>Well 2</u> <u>18⁺</u>
			<u>NW NE</u>	<u>12⁸ 13^E</u>
			<u>SE NE</u>	<u>21 7²</u>
			<u>NE SE</u>	<u>Well 1</u> <u>23⁰</u>
			<u>NW SE</u>	<u>23¹</u>
			<u>POU & POA</u>	
			<u>WR Director</u>	
			<u>7-21-80</u>	
			<u>(Well 2) (Well 1)</u>	

$$\frac{1.19}{283.5} = \frac{0.16}{39.1} = \frac{0.19}{46.1}$$

INFO: GEORGE JERRY BUCOW CLAIMS THE PROJECT IS COMPLETED.

WELL D=790 SWL 235 DD 100 C=

MOTOR/PUMP. G.E. 150 HP @ 1765

LT B 10 DISCH AIRLINE

BOOSTER G.E. 50 HP @ 1775

CORNELL 10" X 6"

FLOW METER

MICROMETER 80-8-325

READING 634.34

HEAD: 2 C D NOZZLED 950 f 850

TIE 1-4 SABRE

LIFT SEE QVAD

CROP HAY

NOV. 5, 1981

Van Le

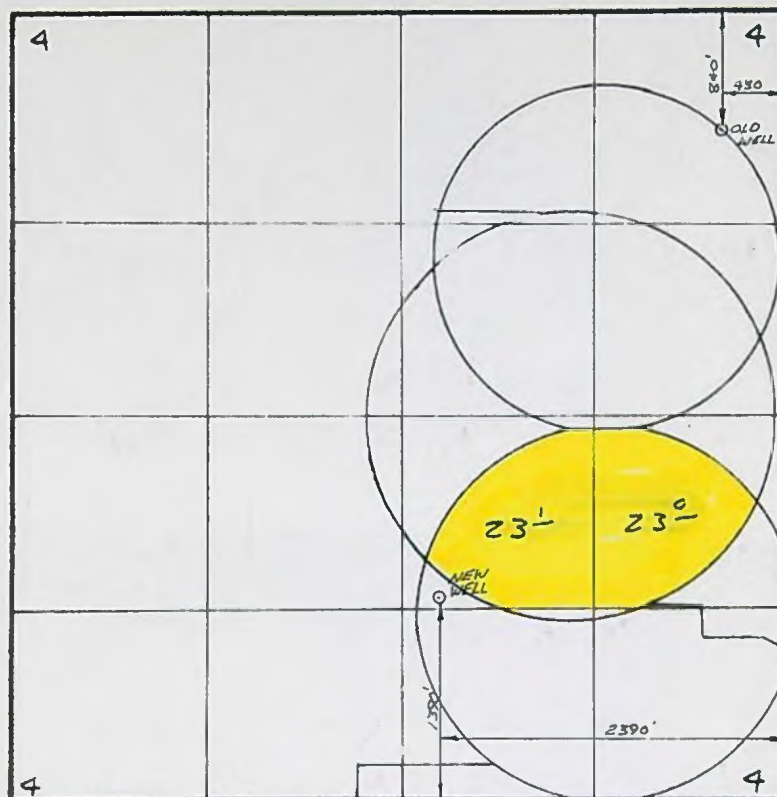
WATER RIGHTS EXAMINER

T-4119

RECEIVED
APR 23 1980
WATER RESOURCES DEPT
SALEM, OREGON

RECEIVED
APR 23 1980
WATER RESOURCES DEPT
SALEM, OREGON

T3N R26E WM



P.O.A. ONLY

THIS MAP PREPARED BY:

Wanda L. Church

FROM INFORMATION FURNISHED BY
THE APPLICANT

RECEIVED

APR 13 1980

WATER RESOURCES DEPT
SALEM, OREGON

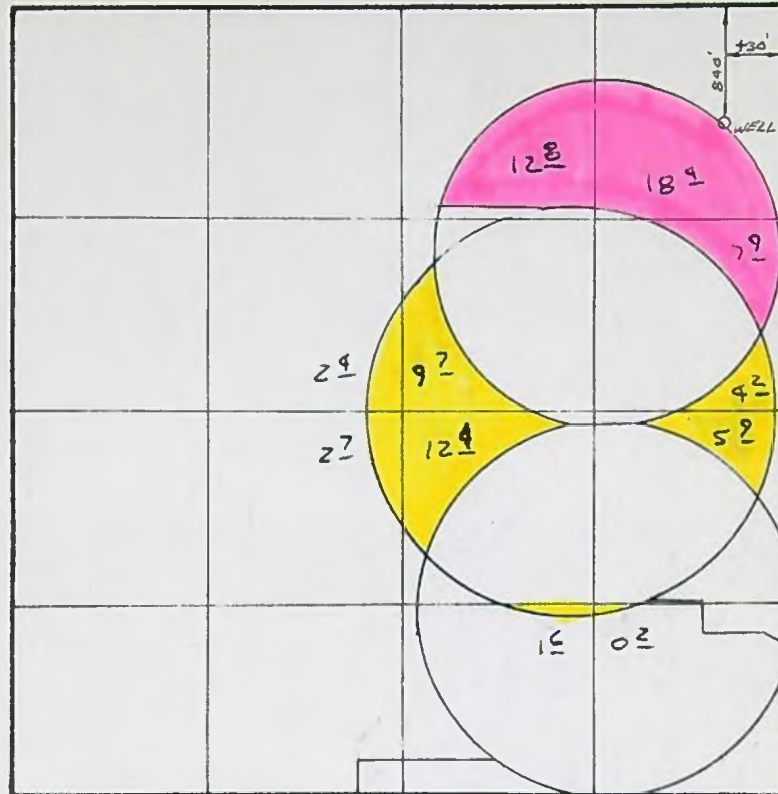
T-4119

RECEIVED

APR 8 1980

WATER RESOURCES DEPT
SALEM, OREGON

T3N R26E WM
SEC 4



CH. P.O.U. ONLY

TO

FROM

THIS MAP PREPARED BY:

Vernon Lee Smith
FROM INFORMATION FURNISHED BY
THE APPLICANT.

STATE OF OREGON

COUNTY OF MORROW

RECEIVED

JUL 16 1986

WATER RESOURCES DEPT
SALEM, OREGON

Proof of Appropriation of Water

Name: GEORGE AND JERRY BULOW

Address: PO Box 320, Irrigon, Oregon 97844

Source of Supply: wells #1 & #2

Permit: ----- Transfer: 4119

Tributary of: Columbia River

Amount of Water: 0.35 cubic foot per second; being 0.19 cfs from well #1 and
0.16 cfs from well #2

Priority Date: March 6, 1959

Use: irrigation of 85.2 acres

Location and Point of Diversion: well #1 - NW 1/4 SE 1/4; well #2 - NE 1/4 NE 1/4,
both in Section 4, Township 3 North, Range 26 East, WM

The description of land given below and as shown on the attached map corresponds to that found to be irrigated:

Well #1

23.0 acres NE 1/4 SE 1/4
23.1 acres NW 1/4 SE 1/4

Well #2

18.4 acres NE 1/4 NE 1/4
13.4 acres NW 1/4 NE 1/4
7.9 acres SE 1/4 NE 1/4

Section 4

Township 3 North, Range 26 East, WM

I have read the above and foregoing proof of appropriation of water defining the extent of use of water under the change of place of use and * approved by the order of the Water Resources Director entered 7-21-80; I know the contents thereof, and that the facts therein stated are true.

* point of appropriation

IN WITNESS WHEREOF, I have hereunto set my hand this 12 day of July 1980.

Bulow Farm
By George S Bulow
Legal owner of the above described lands

WELL

IR T-0982-C1

*** OREGON WATER RESOURCES DEPARTMENT ***
 *** WATER RIGHTS DIVISION ***
 *** WATER RIGHT DATA INPUT FORM ***

 PAGE 1
 RUN ON: 3/20/81 AT: 9:08

 WATER RIGHT NO. 5000041191 PERMIT NO. 061284 CERTIF. NO.
 ORIG. NO. 0000014111 PREV. NO. 0000014111 SUPER. NO.
NAME: GEORGE & JERRY BULOWADDRESS: PO BOX 320CITY/STATE/ZIP/COUNTY: IRRIGON, OR 97844 75

STREAM-ID

RIV. MI.

WM. DIST. 05 W.R. TYPE GA STATUS V

CANCEL YEAR----

CONSTR. COMPLT--> 09 29 1980YR. LAST USED-----> ---NEXT ACTION DUE--> ---PRIORITY-----> 03 06 1959PUT TO USE-----> 09 29 1980LAST TRANS. DATE--> ---LAST TRANS. TYPE--> ---APPLICATION----> 01 08 1979SURVEYED-----> ---EXAM. FEE-----> 20.00RECORDING FEE-----> 27.25PERMIT ISSUE--> 07 21 1980CONCURRENCE-----> ---CYCLE STATUS-----> ---REPORTED FLAG-----> ---CONSTR. STRT.--> 07 21 1980CERTIFIED-----> ---CORRES. INIT.-----> ---CORRES. DATE-----> ---
 POINT-OF-DIVERSION DATA:
 TWNSP RNGE SECT QTR/QTR STREAM-ID

RIV. MI.

RATE

STATUS

S OR P

 ** REMARKS;----->
 ** DATED-->
030N 260E 04 A A0.350VP
 ** POA: 1) 840'S & 430'W FM NE COR
030N 260E 04 D B111
 ** SE; 2) 1390'N & 2390'W FM SE

 ** COR S 4. CHANGES POV & POD

 ** PART OF C-41878. RRC-49727.

 PLACE-OF-USE DATA:
 TWNSP RNGE SECT QTR/QTR CNTY USE % CNSMTV ACRES STATUS S OR P
030N 260E 04 A A 25 1R 100 18.10 V PA B12.80A D7.90D A23.00D B23.1049727

W.R.I.S.

Assembled 4-11-85 by SQAEntered --- by ---Verified --- by ---

RECEIVED

SEP 29 1980

WATER RESOURCES DEPT
SALEM, OREGON

NOTICE OF COMPLETION OF CHANGE IN

place of use & point of appropriation from ground water

PURSUANT TO TRANSFER APPLICATION NO. 4119

I, George S Bulow, hereby certify that completion
of works and use of water to the extent intended within the provisions
of the order of the Water Resources Director approving said water
right transfer application was accomplished by July, 1980.

Sept 24, 1980
Date

George S Bulow
Signature

(Mail to the Water Resources Department, Salem, Oregon 97310.)

ck
Gij

RECEIVED

APR 13 1980

WATER RESOURCES DEPT.
SALEM, OREGON

RECEIVED

JUN 18 1979

WATER RESOURCES DEPT.
SALEM, OREGON

RECEIVED

APR 18 1979

WATER RESOURCES DEPT.
SALEM, OREGON

RECEIVED

JAN 2 1979

WATER RESOURCES DEPT.
SALEM, OREGON

Application for Transfer of Water Right

T-4119

RECEIVED

RECEIVED

To the WATER RESOURCES DIRECTOR OF OREGON: APR 8 1980

FEB 8 1979

WATER RESOURCES DEPT.
SALEM, OREGONWATER RESOURCES DEPT.
SALEM, OREGON

I, George and Jerry Bulow

(Name of applicant)

of P. O. Box 320

(Mailing address)

481-6492

Irrigon

(City)

State of Oregon

97844

(Zip Code)

481-6491

(Phone number)

do hereby make application for change

in point of Diversion and Place of use.

(In point of diversion; place of use; use heretofore made of the water)

1. Is the water right recorded in your name? Yes

(If not, give name)

2. Was your water right determined by Decree of Court? No

(Yes or No)

If so, give title of proceedings

number of certificate

3. Was your water right acquired by Water Right Permit? Yes

(Yes or No)

If so, give number

of permit G-1284

Number of certificate 41878

NOTE: If the entire right of record is not directly involved in the requested change, only that part of the right that is directly involved should be considered in answering the balance of the questions on this form.

4. The source of water is a Well

5. What is the date of priority of your water right? March 6, 1959

6. The authorized point of diversion is located 840 ft. S and 430 ft. W from the NE

(N. or S.)

(E. or W.)

corner of 4 being within the NE 1/4 NE 1/4 of Section 4 Tp. 3N R. 26E W. M.,

(No. N. or S.)

(No. E. or W.)

in the county of Morrow The name of the ditch used is

NOTE: Answer question if the application is for change in point of diversion.

7. The proposed point of diversion is located 1390 ft. N and 2390 ft. W from the SE

(N. or S.)

(E. or W.)

corner of Section 4 being within the NW 1/4 SE 1/4 of Section 4 Tp. 3N R. 26E W. M.,

(No. N. or S.)

(No. E. or W.)

in the county of Morrow The name of the ditch to be used is

8. The use to which the water is applied is Irrigation
(Irrigation, Mining, Power, Manufacturing, etc.)

Location of area irrigated, or place of use if other than irrigation:

Township North or South	Range E. or W. of Willamette Meridian	Section	List $\frac{1}{4}$ - $\frac{1}{4}$ of Section	Number Acres To Be Irrigated	
3N	26E	4		POA ONLY	POU ONLY
			SW $\frac{1}{4}$ NE $\frac{1}{4}$		9.7
			SE $\frac{1}{4}$ NE $\frac{1}{4}$		4.2
			SE $\frac{1}{4}$ NW $\frac{1}{4}$		2.4
			NE $\frac{1}{4}$ SW $\frac{1}{4}$		2.7
			NE $\frac{1}{4}$ SE $\frac{1}{4}$	23.0	5.9
			NW $\frac{1}{4}$ SE $\frac{1}{4}$	23.1	12.4
			SW $\frac{1}{4}$ SE $\frac{1}{4}$		1.6
			SE $\frac{1}{4}$ SE $\frac{1}{4}$		0.2

(If more space required, attach separate sheet)

9. Are you the legal owner of the above described lands? Yes
(If not owner, explain your interest)

10. To your knowledge, has any portion of the water right above described undergone a period of five or more consecutive years of nonuse? No
(Yes or No)

NOTE: Answer questions 11, 12 and 13 if application is for change in use or place of use.

11. Are the lands from which you propose to transfer your water right free of all encumbrances, including taxes, mortgages, liens, etc.? No
(Answer Yes or No)

12. If not, give below a description of existing encumbrances:

NATURE OF ENCUMBRANCE	HELD BY	AMOUNT
Mortgage	The Prudential	(over) 10,000

13. The use to which the water is to be applied is Irrigation
(Irrigation, power, mining, manufacturing, domestic supplies, etc.)

Location of area to be irrigated, or place of use if other than irrigation:

Township North or South	Range E. or W. of Willamette Meridian	Section	List $\frac{1}{4}$ - $\frac{1}{4}$ of Section	Number Acres To Be Irrigated	
3N	26E	4	NE $\frac{1}{4}$ NE $\frac{1}{4}$		18.4
			NW $\frac{1}{4}$ NE $\frac{1}{4}$		12.8
			SE $\frac{1}{4}$ NE $\frac{1}{4}$		7.9

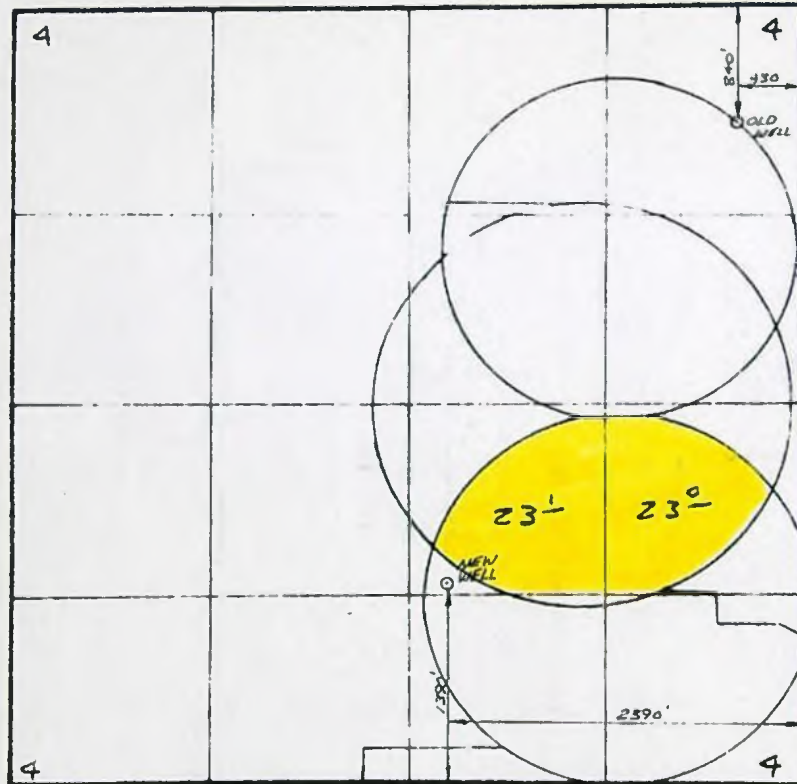
(If more space required, attach separate sheet)

T-4119

RECEIVED
APR 13 1980
WATER RESOURCES DEPT
SALEM, OREGON

RECEIVED
APR 8 1980
WATER RESOURCES DEPT
SALEM, OREGON

T3N R26E WM



P.O.A. ONLY

THIS MAP PREPARED BY:

Wm. L. Smith
FROM INFORMATION FURNISHED BY
THE APPLICANT

T-4119

RECEIVED

APR 13 1980

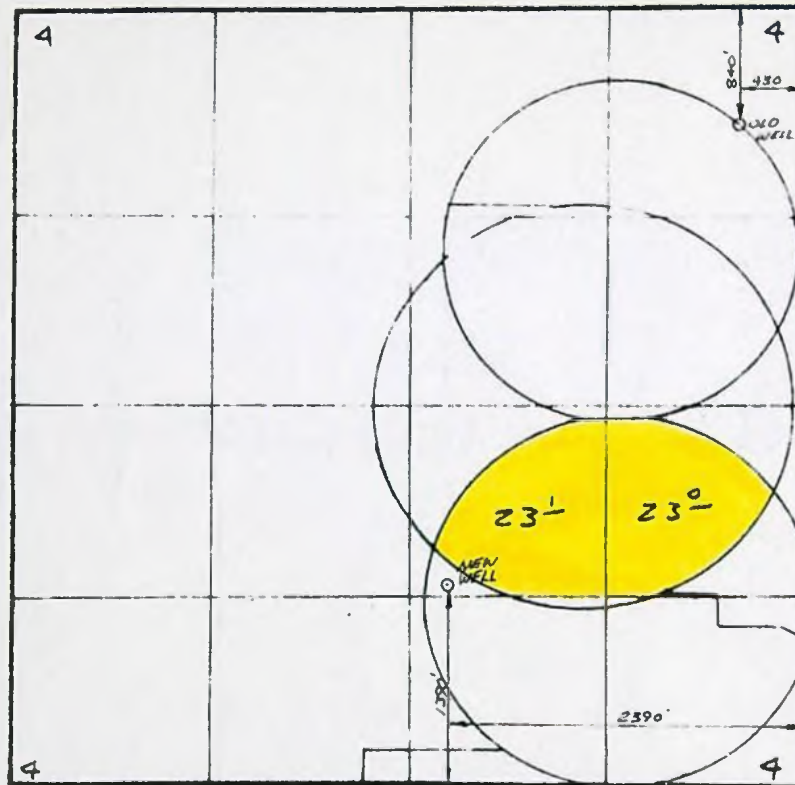
WATER RESOURCES DEPT
SALEM, OREGON

RECEIVED

APR 8 1980

WATER RESOURCES DEPT
SALEM, OREGON

T3N R26E WM



P.O.A. ONLY

THIS MAP PREPARED BY:

David L. Smith
FROM INFORMATION FURNISHED BY
THE APPLICANT

T-4119

RECEIVED

APR 13 1980

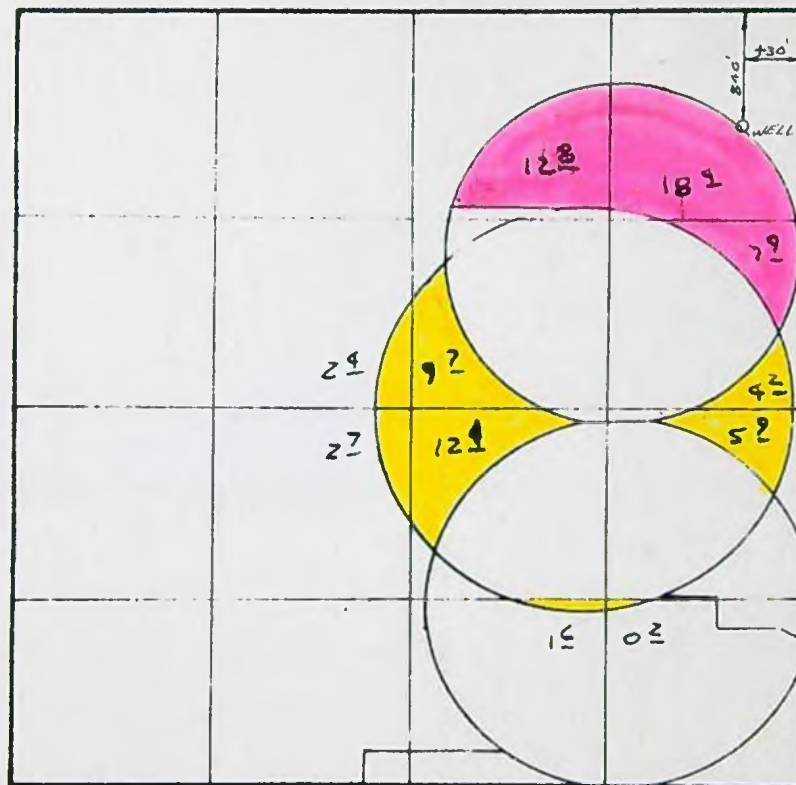
WATER RESOURCES DEPT
SALEM, OREGON

RECEIVED

APR 8 1980

WATER RESOURCES DEPT
SALEM, OREGON

TSN R 26E WM
SEC 4



TO

FROM

THIS MAP PREPARED BY:

Vernon L. Smith
FROM INFORMATION FURNISHED BY
THE APPLICANT

T-4119

RECEIVED

APR 13 1980

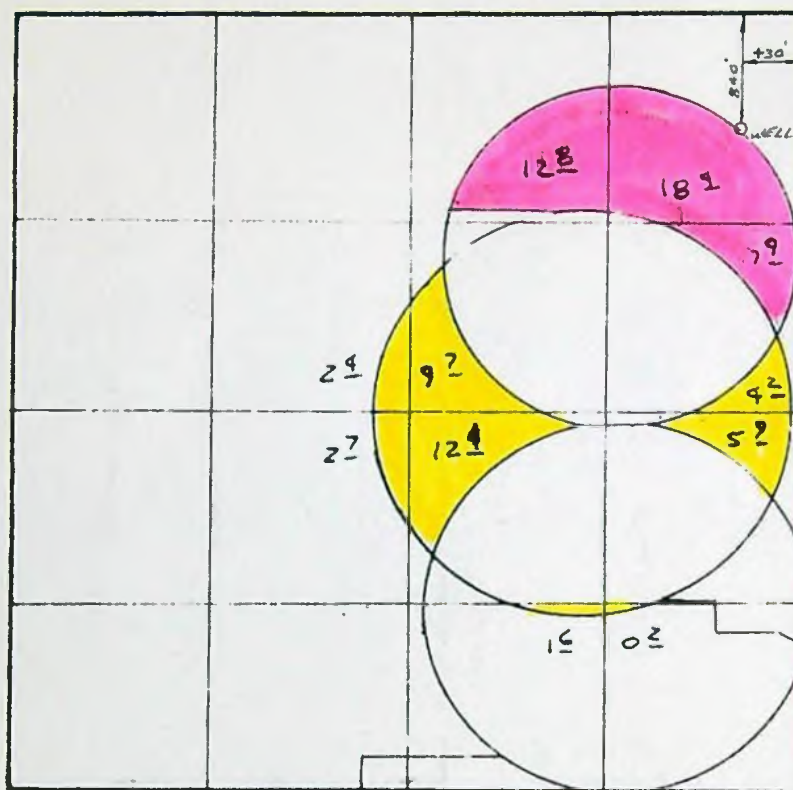
WATER RESOURCES DEPT
SALEM, OREGON

RECEIVED

APR 8 1980


WATER RESOURCES DEPT
SALEM, OREGON

TSN R 266 WM
SEC 9



CH. ADJ. ONLY

 TO

 FROM

THIS MAP PREPARED BY:

Vance L. Smith
FROM INFORMATION FURNISHED BY
THE APPLICANT

T-4114

RECEIVED

APR 13 1980

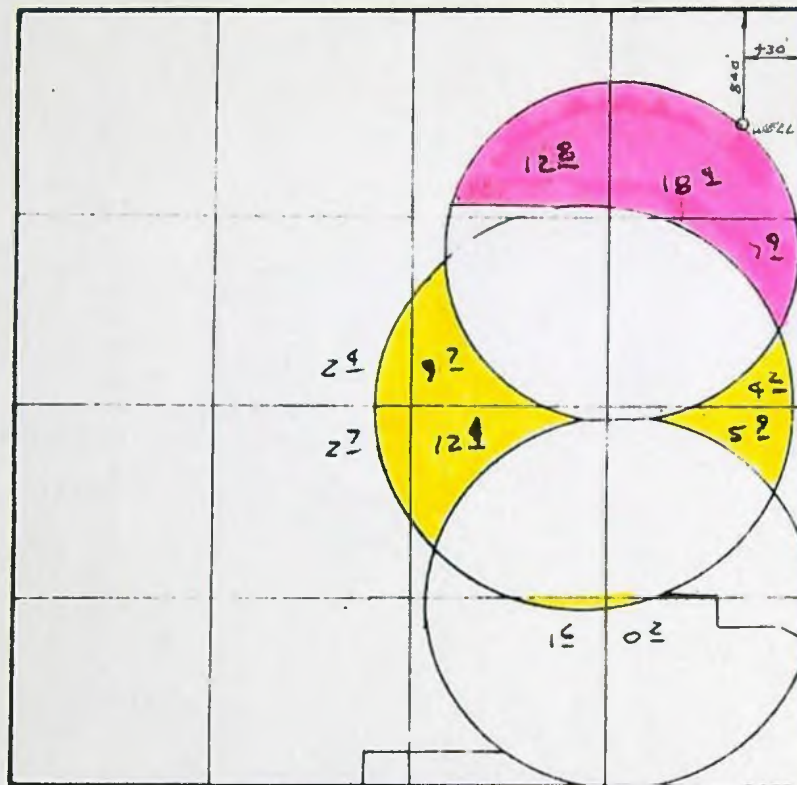
WATER RESOURCES DEPT
SALEM, OREGON

RECEIVED

APR 8 1980

WATER RESOURCES DEPT
SALEM, OREGON

T3N R26E WM
SEC 4



CH. P.O.U. ONLY



TO



FROM

SSB

THIS MAP PREPARED BY:

FROM INFORMATION FURNISHED BY
THE APPLICANT

14. Reasons for the proposed changes are To cut down on labor cost and more effecient
use of water.

15. Construction work will be completed on or before Started

16. The water will be completely applied to the proposed use on or before June 1, 1979

Remarks

NOTE: THIS APPLICATION MUST BE ACCOMPANIED BY A MAP OR MAPS SHOWING THE BEFORE AND AFTER LOCATIONS OF THE POINT OF DIVERSION AND/OR PLACE OF USE, AS THE CASE MAY BE.

AFFIDAVIT OF APPLICANT

I, George and Jerry Bulow, the applicant herein, being first duly sworn, depose and say that I have read the above and foregoing application for transfer of water right; that I know the contents thereof and that the statements therein made are true and correct to the best of my knowledge and belief.

In Witness Whereof, I have hereunto set my hand this 27 day of December, 1978.

George S Bulow

Jerry Bulow

(Name of applicant)

Subscribed and sworn to before me this 27 day of December, 1978.

[Notarial Seal]

William L. Porfely

NOTARY PUBLIC FOR OREGON

My commission expires JAN 7, 1980





STATE OF OREGON

INTEROFFICE MEMO

TO: TRANSFERS, WATER RIGHTS DIVISION

DATE: April 17, 1980.FROM: ** STEVEN P. APPLEGATE, WATERMASTER, DIST. 5SUBJECT: WATER RIGHT TRANSFER APPLICATION NO. 4119
IN THE NAME OF GEORGE & JERRY BULLOWRECEIVED
APR 13 1980
WATER RESOURCES DEPT
SALEM, OREGON

In my opinion the proposed change in POINT OF APPROPRIATION & PLACE OF USE
may be made without injury would result in injury* to existing water rights.

Headgate notices have have not been issued for diversions from the source
which serves this right.

If for change in point of diversion, is there any intervening point of diversion
between the authorized and the proposed points of diversion? NO
(yes or no)

In my opinion the order approving the subject transfer application should include
the following in regard to the appropriator installing suitable measuring devices
in the diversion works:

- ☒ (1) PRIOR to the diverting of water at the new point of diversion...
☐ (2) When in the judgement of the watermaster it becomes necessary...

* The approval of this transfer application would result in injury to other
water rights because _____

**

St. Applegate
Watermaster's signature or initials

WATER RESOURCES DEPT
SALEM, OREGON

STATE OF OREGON }
County of Morrow } ss:

being first duly sworn, depose and say that I
am the Publisher..... of the HEPP-
NER GAZETTE-TIMES, a newspaper of gen-
eral circulation, as defined by O.R.S. 193.010
and 193.020; printed and published at Heppner,
Oregon: that the Notice of Water Right
Transfer Application No. 4119.....

Ernest F. Sheldon
Subscribed and sworn before me this 23rd
..... day of May....., 1940..
..... Sheldon Kuhn

Notary Public for Oregon

My Commission Expires: 11-7-43.....

(SEAL)

PON
OK
5000

4-17-80

Phone call from Steve Applegate

T-4118 & 4119 - Proceed on the basis that Mr. Bulow will not drill a new well. POA moves part of T-4119 to south well, POV keeps north well. F4118 is for POV from South well only.

T-4280, 4281, 4282 (Schnell) The 1949 survey showed 24.9 acres irrigated in NENE Sec 26.

1972 aerial photo shows the same acreage irrigated.

Steve has an appointment to talk to Mr. Bettencourt, and find out what Mr. Bettencourt considers irrigated.

T-3122 Steve will try to determine which of the parcels in NW 1/4 Sec 19 are to be reduced to come up with a net of 92.6 acres. The 7.9 acres northeast of the railroad is definitely dry.

SAB



Water Resources Department

MILL CREEK OFFICE PARK

555 13th STREET N.E., SALEM, OREGON 97310

PHONE 378-3066

July 6, 1979

George & Jerry Bulow
P.O. Box 320
Irrigon, Oregon 97844

RE: Files Nos. T-4118, T-4119

Gentlemen:

I am enclosing your transfer applications Nos. 4118 and 4119, together with the supporting maps. The acreage listings in items Nos. 8 and 13 on the applications are not in agreement with the acreage noted on the supporting maps and some of the areas shaded on the maps are not in agreement with the number of acres noted.

For example: Item No. 8 on application No. 4118 lists 5.2 acres in the NW $\frac{1}{4}$ SW $\frac{1}{4}$ to be divested of the right while the map notes 3.0 acres and the area to be divested of the right in the SE $\frac{1}{4}$ NE $\frac{1}{4}$ of Section 4, according to the area shaded is only about 1.0 acre instead of the 2.0 acres noted.

Rather than attempt to transfer parts of the rights to new locations to complete the circles you wish to irrigate, it may be best to prepare a single map showing the lands you wish to have under each water right; list in items No. 8 on each application the entire acreage under each right; and complete items No. 13 by listing the acreages to be covered by each right. Filing in this manner will require additional recording fees, but it may simplify the matter.

As mentioned in my earlier correspondence, it will be necessary for you to submit a statement from Prudential Insurance, holder of the mortgage, advising that they are in agreement with your proposed changes.

Sincerely,

Wayne J. Overcash
Water Rights Engineer

WJO:lcj
cc: Tony Holcomb, Assistant Watermaster

A F F I D A V I T

We, George and Jerry Bulow, being first duly sworn, depose and say that we are the owners of a portion of a water right and the land to which it is appurtenant, which is for the use of water from a well for supplemental irrigation of 1.2 acres in SW $\frac{1}{4}$ NW $\frac{1}{4}$, 1.6 acres in SE $\frac{1}{4}$ NW $\frac{1}{4}$, 1.4 acres in NE $\frac{1}{4}$ SW $\frac{1}{4}$, 0.2 acre in NW $\frac{1}{4}$ SW $\frac{1}{4}$ and 0.1 acre in NW $\frac{1}{4}$ SE $\frac{1}{4}$ of Section 4, Township 3 North, Range 26 East, W.M., with a priority date of March 6, 1959, as evidenced by the certificate recorded at page 41878, Volume 33, State Record of Water Right Certificates; that we have abandoned any and all interest in and to said portion of the water right and request the same be canceled.

IN WITNESS WHEREOF, we have hereunto set our hands this 1st day of February, 1979.

Jerry Bulow

George S Bulow

Subscribed and sworn to before me this 1st day of February 1979.

William L. Porfily
Notary Public for Oregon


RECEIVED

FEB 8 1979

WATER RESOURCES DEPT.
SALEM, OREGON

My Commission expires:

JAN. 7, 1980



Water Resources Department
MILL CREEK OFFICE PARK

555 13th STREET N.E., SALEM, OREGON 97310

PHONE 378-3066

January 9, 1979

George & Jerry Bulow
P.O. Box 320
Irrigon, Oregon 97844

RE: Files No. T-4118, T-4119

Gentlemen:

Your two water right transfer applications for approval of changes in place of use and point of appropriation from ground water, together with supporting maps, were received January 2, 1979. The fees in the total amount of \$131 were received January 8, 1979. Our receipts No. 8399 and 8400 are enclosed.

I am returning your two transfer applications with the four supporting maps along with a copy of this letter to Mr. William I. Porfily, our representative for your area. It will be necessary to make some corrections on the applications and maps. I have discussed this with Mr. Porfily and he will contact you in regard to any corrections or additions.

The proposed results, as indicated on your applications, are not, in all cases, in agreement with the intended results shown on the supporting maps. I have attached in the applications prints of our plat cards of Section 4, T 3N, R 26E, W.M., to which I have added information to show the variance.

Also, the maps of Section 4 submitted with the applications shows Section 4 as being larger than our records indicate. Therefore, I have attached in the applications prints of our final proof survey map made in connection with permits No. G-1284 and G-1319 to which I have added the dimensions of the section as shown on our records.

Since it will be necessary to clear our records of the right to use of water from the northerly well for supplemental irrigation of the 4.5 acres, I am also enclosing a partially completed affidavit of abandonment with the copy of this letter to Mr. Porfily.

Please refer any correspondence to files No. T-4118 and T-4119.

Sincerely,

Wayne J. Overcash
Water Rights Engineer

WJO:lcj
cc: William I. Porfily, Watermaster

T-4119

T3N R26E W.M.

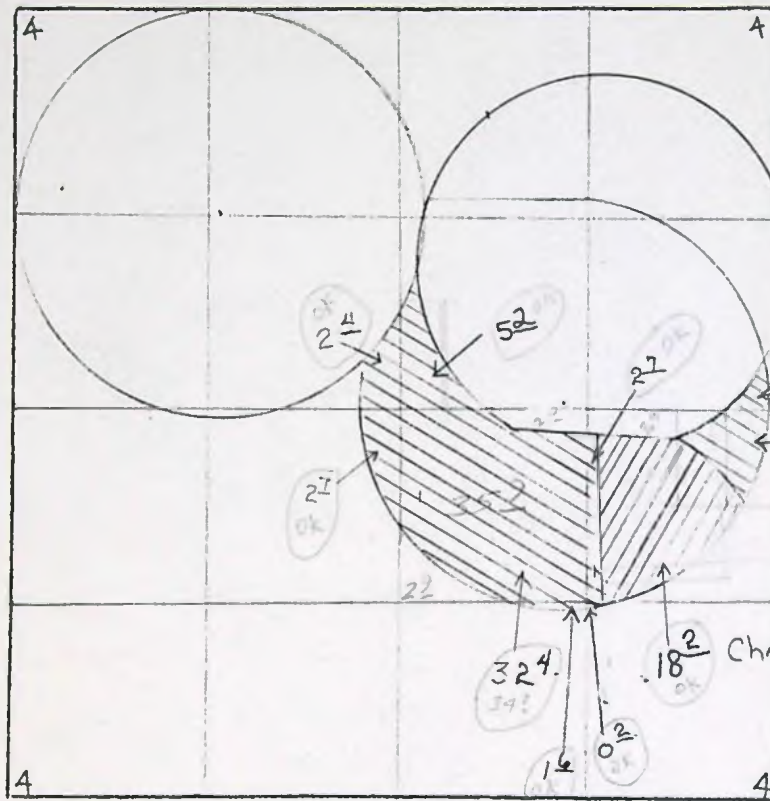
From

Certificate 41878

RECEIVED

APR 13 1979

WATER RESOURCES DEPT.
SALEM, OREGON



Change in P.O.D.

33.9
33.9

35.2
1.3
36.5

2.4

2.7
2.9
5.6

T-4119

T3 N R26 E W.M.
To

Certificate 41878

RECEIVED

APR 13 1979

WATER RESOURCES DEPT.
SALEM, OREGON

