

4156

Name Jack & Lynn Oldham

By \_\_\_\_\_

Address 11805 Williams HighwayGrants Pass, Or 97526Change in PODDate filed Feb. 9, 1979Date of hearing April 11, 1979Place of hearing Grants PassDate of order 4-13-79 Vol. 32, page 38Date for application of water 10-1-80

Proof mailed \_\_\_\_\_

Proof received \_\_\_\_\_

Certificate issued OCT 26 1979 Vol. 42, page 48674

JAN 22 1987

51

55503

4-1-87 TS

to survey 8/79

## REMARKS

do not issue R.R. certificate  
until P.C. 78-13 is disposed of.done  
30-4-87  
V 31, P 660  
Feb 26, 1979

## DESCRIPTION OF WATER RIGHT

Name of stream Applegate RiverTrib. of Rogue River County of JosephineUse irrigationQuantity of water \_\_\_\_\_ No. of acres 2.15

Name of ditch \_\_\_\_\_

Date of priority Feb. 1892In name of C. A. TrumblyRogue River Adjudication, Vol. 13, page 397

(see T-4018)

App. No. \_\_\_\_\_ Per. No. \_\_\_\_\_ Cert. No. 37492

Certificate cancelled \_\_\_\_\_

Notation made on record by \_\_\_\_\_

## FEES PAID

Date	Amount	Receipt No.
<u>2-9-79</u>	<u>85-</u>	<u>9063 from P-6</u>
TOTAL . . .		
	O Cert. Fee	
<u>Daily Courier \$40.94 pd 3-14-79 ck# 3157</u>		

## FEES REFUNDED

Date	Amount	Check No.
<u>3-14-79</u>	<u>9.06</u>	<u>3158</u>

EX 20 -  
POD 15 -  
PON 40.94  
75.94

R.R. cert Fee on T-4018

Also see PC 78-18

TO BE ENTERED WHERE CHECKED	INDEX CARDS:		Entered	Checked
<input checked="" type="checkbox"/>	Name		<u>leg</u>	_____
<input checked="" type="checkbox"/>	Stream		<u>leg</u>	_____
<input checked="" type="checkbox"/>	Pt. of Div.		<u>leg</u>	_____
<input checked="" type="checkbox"/>	Calendar		<u>leg</u>	_____
CHECKED TO RECORD:				
<input checked="" type="checkbox"/>	Twp. & Rge.		<u>leg</u>	_____
<input checked="" type="checkbox"/>	Decree-vest		<u>leg</u>	_____
<input checked="" type="checkbox"/>	Decree-sale		<u>leg</u>	_____
<input checked="" type="checkbox"/>	Cert. of W/R		<u>leg</u>	_____
<input type="checkbox"/>	Per. Folder		_____	_____
<input type="checkbox"/>	Claim Index		_____	_____
<input type="checkbox"/>	Grant Ref.		_____	_____
<input checked="" type="checkbox"/>	Power Claim		<u>leg</u>	_____
<input type="checkbox"/>	Abstracts		_____	_____

W.R.I.S.

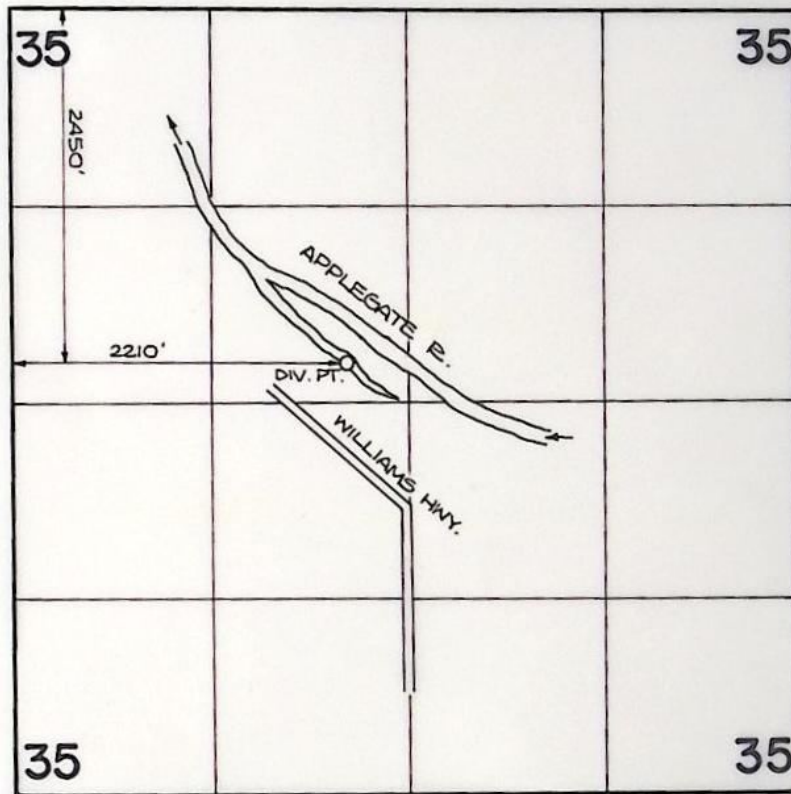
Assembled 4-19-85 by SGA

Entered \_\_\_\_\_ by \_\_\_\_\_

Verified \_\_\_\_\_ by \_\_\_\_\_



*T.37S., R.5W., W.M.*



**FINAL PROOF SURVEY**  
UNDER

**TRANSFER NO. 4156**

IN NAME OF

**JACK & LYNN OLDHAM**

Surveyed **JUNE 16, 1982**, by **B. SUND**



Cart & Bookings

note T-4156 B 311.662 324

STATE OF OREGON

COUNTY OF JOSEPHINE

CERTIFICATE OF WATER RIGHT

Jack & Lynn Oldham

This Is to Certify, That C. A. TRUMBLY

11805 Williams Hwy  
of Murphy Grants Pass  
to the use of the waters of

Applegate River

97526  
State of Oregon, has a right

a tributary of Rogue River

irrigation of ~~57.47~~ acres 2.154 acres

for the purpose of

and that said right has been confirmed by decree of the Circuit Court of the State of Oregon for Jackson County, and the said decree entered of record at Salem, in the Order Record of the STATE ENGINEER, in Volume 16, at page 523; that the priority of the right thereby confirmed dates from February, 1892;

that the amount of water to which such right is entitled, for the purposes aforesaid, is limited to an amount actually beneficially used for said purposes, and shall not exceed 1.157 cubic feet per second, if available at the original point of diversion; 0.04

The point of diversion is located in the SW 1/4 NE 1/4, Section 1, T. 38 S., R. 5 W., W. M. Laurel Hill Ditch - 125' N & 500' E from center Section 1

A description of the place of use under the right, and to which such right is appurtenant, is as follows:

11.6 acres SW 1/4 NW 1/4  
1.40 ~~6.71~~ acres SE 1/4 NW 1/4  
0.75 ~~22.9~~ acres NE 1/4 SW 1/4  
9.2 acres NW 1/4 SW 1/4  
Section 35  
T. 37 S., R. 5 W., W. M.

POD: db sec 35 T37S R5W WM  
2450' S & 2210' E from NW cor sec 35

Certificate of water right issued to C. A. Trumbly and recorded at page 32843,

This certificate is issued to confirm a change in point of diversion approved by an order of the Water Resources Director entered April 13, 1979, and together with certificates of water right recorded at pages 98674-5, A Volumes 42, State Record of Water Right Certificates, supersedes certificate 37492 and together with an order entered Feb 26, 1979

The issuance... (glossary I)

CHRIS L. WHEELER  
State Engineer

Recorded in State Record of Water Right Certificates, Volume 29, page 37492

55503

7961D



1" = 400'

SEE MAP 37 5 26

CANCELLED T.L.  
790  
600  
903  
902

Scale: 1" = 400'  
T.38S., R.5W.W.M. Sec. 1

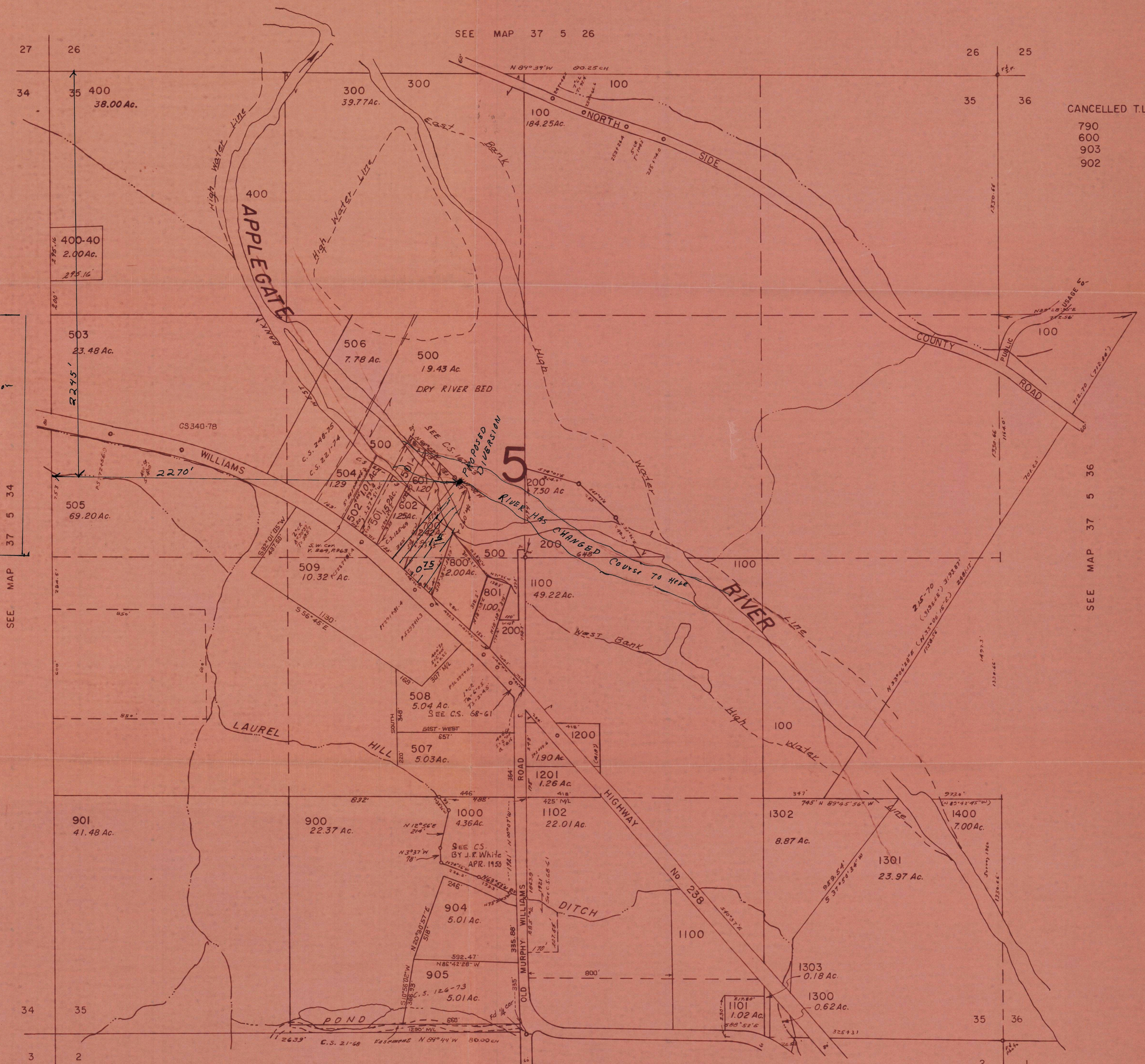
SE 1/4 NE 1/4

Laurel Hill Ditch Diversion

Center of sec 1

RECEIVED

FEB 9 1979

WATER RESOURCES DEPT.  
SALEM, OREGON

SEE MAP 38 5 2



POD

POU

USE

Transfer NO. 4156 ✓

County

Old Certificate NO. 37492 ✓

1. Name Jack & Lina Oldham

Address 11805 Williams Hwy, Grants Pass, 97526

2. Source of Supply Applegate River, Trib of

3. Use irrigation OF 2.15 AC

4. Amount of Water 0.04015 ✓

Priority Date Feb, 1892 ✓

5. Proposed Point of Diversion 2245' S & 2270' E from NW Cor of  
Sec 35, w/in SE<sup>4</sup> & NW<sup>4</sup>, Sec 35, T31S, R5W, W.M.

6. Completion Date 10-1-80

7. Place of Use:

[illegible]

PHOTO: 179-110R  
6-16-82  
BRF







FINAL PROOF OF  
SURFACE WATER IRRIGATION

APPLICATION No.

PERMIT No.

TRANSFER NO. 4156

INFO: NAMES: JACK & LYNN OLDHAM

ADDRESS: 11805 WILLIAMS HWY, GRANTS PASS.

TALKED TO: JACK

SOURCES: APPLEGATE RIVER

SYSTEM:

PUMP: MAKE: FAIRWAY

USE 50 PSI:

TYPE: CENT

SUCTION SIZE: 3"

DISCHARGE SIZE: 2 1/2"

MODEL No.:

RATING:

$$QH = \frac{(11)(6.84) + 2(1.8)}{(450)} = 0.18 \text{ CFS}$$

$$QP = \frac{(6.0)(4)}{(9+15+127)} = 0.17 \text{ CFS}$$

MOTOR: MAKE:

TYPE: GAS

HP: 4

RPM:

$$Q_{\text{TRANSFER}} = 0.04 \text{ CFS} \leftarrow$$

CONNECTED DIRECT OR PULLEYS:

SPRINKLER SYSTEM:

MAINLINE: NO. FEET: 400'

SIZE: 2"

TYPE: PVC

LATERALS: NO. FEET: 300'

SIZE: 1 1/4"

TYPE: PLASTIC

250'

5/8" - 3/4"

GARDEN HOSE

SPRINKLERS: NO. HEADS: 11

MAKE: RB

MODEL #: 30

NOZZLE SIZES: 3/32 x 5/32

MAXIMUM: 13

6

RB

20

3/32 x 0

1

NELSON

50-A

3/32 x 0

IN OPERATION: MEAN PRESSURE:

NO. OF HEADS:

LIFT: SUCTION: 9'

DISCHARGE: 15'

USE: IRRIGATION LAWN, GARDEN PASTURE

DIVERSION: DIRECT: DOES NOT PUMP DIRECT OUT OF RIVER BUT  
PART OF THE STREAM CHANNEL

STRUCTURE:

TIE: MONUMENTS:

SURVEYED ON: PHOTO: 179-110R

Bruce R. Lund

FIELD ENGINEER

DATE: 6-16-82

NOTE:



APPELATE R

WR T-0982-C1

\*\*\* OREGON WATER RESOURCES DEPARTMENT \*\*\*  
 \*\*\* WATER RIGHTS DIVISION \*\*\*  
 \*\*\* WATER RIGHT DATA INPUT FORM \*\*\*

 PAGE 1  
 RUN ON: 3/20/81 AT: 9:08

 WATER RIGHT NO. T000041561 PERMIT NO. 013397 CERTIF. NO.  
 ORIG. NO. C00032843 PREV. NO. T000090181 SUPER. NO.

NAME: JACK &amp; LYNN OLDHAM

ADDRESS: 11805 WILLIAMS HWY

CITY/STATE/ZIP/COUNTY: GRANTS PASS, OR 97526

STREAM-ID 15 1680 1540

RIV. MI.

WM. DIST. 14 W.R. TYPE SL STATUS V

CANCEL YEAR----

CONSTR. COMPLT--&gt; 08 06 1979

YR. LAST USED-----&gt; —

NEXT ACTION DUE--&gt; —

PRIORITY-----&gt; 02 28 1892

PUT TO USE-----&gt; 08 06 1979

LAST TRANS. DATE--&gt; —

LAST TRANS. TYPE--&gt; —

APPLICATION--&gt; 02 09 1979

SURVEYED-----&gt; —

EXAM. FEE-----&gt; 20.00

RECORDING FEE-----&gt; 15.00

PERMIT ISSUE--&gt; 04 13 1979

CONCURRENCE-----&gt; —

CYCLE STATUS-----&gt; —

REPORTED FLAG-----&gt; —

CONSTR. STRT.--&gt; 04 13 1979

CERTIFIED-----&gt; —

CORRES. INIT.-----&gt; —

CORRES. DATE-----&gt; —

 POINT-OF-DIVERSION DATA;  
 TWP/SP RGE SECT QTR/QTR STREAM-ID

RIV. MI.

RATE

STATUS S OR P

3705 050W 35 B D 15 1680 1540

0.040

V

P

 \*\* REMARKS;----->  
 \*\* DATED-->

\*\* POD: 2245'S &amp; 2270'E FM NW

\*\* COR 535. CHANGES POD PART OF

\*\* C-37492. PT C-37692 CANCEL SP OR

\*\* V 31, P 660. ORIGINAL POD: LAUREL

\*\* HILL DITCH SW 1/4 NE 1/4, S 1, T38S

\*\* R SW 1/4, N 1/2, 125' N &amp; 500' E FM CENTER

\*\* S 1.

 PLACE-OF-USE DATA:  
 TWP/SP RGE SECT QTR/QTR CNTY

USE % CNSMTV ACRES

STATUS S OR P

3705 050W 35 B D 17 1R 100 1.40

V

P

C A

0.75

48674

W.R.I.S.

Assembled 4-19-85 by SDA

Entered \_\_\_\_\_ by \_\_\_\_\_

Verified \_\_\_\_\_ by \_\_\_\_\_



## STATE OF OREGON

COUNTY OF JOSEPHINE

## CERTIFICATE OF WATER RIGHT

This Is to Certify, That C. A. TRUMBLY

of Murphy, State of Oregon, has a right  
to the use of the waters of Applegate Rivera tributary of Rogue River for the purpose of  
irrigation of 57.47 acres 42.79and that said right has been confirmed by decree of the Circuit Court of the State of Oregon for  
Jackson County, and the said decree entered of record at Salem, in the Order Record of  
the STATE ENGINEER, in Volume 16, at page 523; that the priority of the right thereby  
confirmed dates from February, 1892;that the amount of water to which such right is entitled, for the purposes aforesaid, is limited to an  
amount actually beneficially used for said purposes, and shall not exceed 1.153 cubic feet per  
second.  
0.863The point of diversion is located in the SW $\frac{1}{4}$ , NE $\frac{1}{4}$ , Section 1, T. 38 S., R. 5 W., W. M.A description of the place of use under the right, and to which such right is appurtenant, is as  
follows:

		13.0 AC (0.2 cfs) T-4018	2.43 AC (0.05 cfs) PC78-18	2.15 AC (0.04 cfs) T-4156	Balance
11.60 acres	SW $\frac{1}{4}$ , NW $\frac{1}{4}$				11.6
3.37	6.77 acres	SE $\frac{1}{4}$ , NW $\frac{1}{4}$	1.75	0.23	3.37
19.35	29.9 acres	NE $\frac{1}{4}$ , SW $\frac{1}{4}$	7.50	2.30	19.35
8.45	9.2 acres	NW $\frac{1}{4}$ , SW $\frac{1}{4}$	0.75	0.75	8.45
Section 35					
T. 37 S., R. 5 W., W. M.					

This certificate describes that portion of the water right confirmed by the prior certificate recorded at page 37492, Vol. 29, SRWRC, NOT canceled by the provisions of an order of the WRD entered on 2-26-79, NOR modified by the provisions of orders of the WRD entered Oct-12-78 and 4-11-79 approving transfer applications numbered 4018 and 4156.


The issuance etc

CHRIS L. WHEELER

State Engineer

Recorded in State Record of Water Right Certificates, Volume 29, page 37492





## *Water Resources Department*

### MILL CREEK OFFICE PARK

555 13th STREET N.E., SALEM, OREGON 97310

PHONE 378-3066

August 23, 1979

Jack and Lynn Oldham  
11805 Williams Highway  
Grants Pass, Oregon 97526

RE: File No. T-4156

Dear Mr. and Mrs. Oldham:

The notice of completion of works and use of water under the provisions of the order of the Water Resources Director approving water right transfer application No. 4156, for a change in point of diversion of water from Applegate River, was received and, in line with the general practice of this office, a survey will be made at a later date.

Sincerely,

Samuel R. Allison  
Supervisor  
Transfer Section

SRA:lcj

cc: Robert B. Steimer, Watermaster

COPY



RECEIVED

AUG - 1979

WATER RESOURCES DEPT  
SALEM, OREGON

NOTICE OF COMPLETION OF CHANGE IN

point of diversion from Applegate River

PURSUANT TO TRANSFER APPLICATION NO. 4156

I, JACK COLDHAM, hereby certify that completion  
of works and use of water to the extent intended within the provisions  
of the order of the Water Resources Director approving said water  
right transfer application was accomplished by 30 July, 1979

30 JULY 79  
Date

Jack Coldham  
Signature

(Mail to the Water Resources Department, Salem, Oregon 97310.)

ok  
Lij



T-4156  
**RECEIVED**

FEB 9 1979

WATER RESOURCES DEPT.  
 SALEM, OREGON

# Application for Transfer of Water Right

To the WATER RESOURCES DIRECTOR OF OREGON:

I, Jack and Lynn Oldham  
(Name of applicant)  
 of 11805 Williams Highway, Grants Pass,  
(Mailing address) (City)  
 State of OR, 97526, 846-6840, do hereby make application for change  
(Zip Code) (Phone number)  
in point of diversion  
(In point of diversion; place of use; use heretofore made of the water)

1. Is the water right recorded in your name? no  
(If not, give name)

2. Was your water right determined by Decree of Court? Yes If so, give title of proceedings  
(Yes or No)

Rogue River Decree

number of certificate 32843

37492  
 (T-4015)

3. Was your water right acquired by Water Right Permit? no If so, give number  
(Yes or No)

of permit ..... Number of certificate .....

NOTE: If the entire right of record is not directly involved in the requested change, only that part of the right that is directly involved should be considered in answering the balance of the questions on this form.

4. The source of water is Applegate River

5. What is the date of priority of your water right? Feb-1892

6. The authorized point of diversion is located 125 ft. N and 500 ft. E from the Center  
(N. or S.) (E. or W.)

corner of Sec 1 being within the SW 1/4 NE 1/4 of Section 1 Tp. 38 S R. 5 W W. M.,  
(No. N. or S.) (No. E. or W.)

in the county of Josephine The name of the ditch used is Laurel Hill

NOTE: Answer question if the application is for change in point of diversion.

7. The proposed point of diversion is located 2245 ft. S and 2270 ft. E from the NW  
(N. or S.) (E. or W.)

corner of Sec 35 being within the SE 1/4 NW 1/4 of Section 35 Tp. 37 S R. 5 W W. M.,  
(No. N. or S.) (No. E. or W.)

in the county of Josephine The name of the ditch to be used is Pumping plant



8. The use to which the water is applied is irrigation  
(Irrigation, Mining, Power, Manufacturing, etc.)

Location of area irrigated, or place of use if other than irrigation:

Township North or South	Range E. or W. of Willamette Meridian	Section	List $\frac{1}{4}$ - $\frac{1}{4}$ of Section	Number Acres To Be Irrigated
37 S	5 W	35	SE $\frac{1}{4}$ NW $\frac{1}{4}$	1.40
			NE $\frac{1}{4}$ SW $\frac{1}{4}$	0.75

(If more space required, attach separate sheet)

9. Are you the legal owner of the above described lands? yes  
(If not owner, explain your interest)

10. To your knowledge, has any portion of the water right above described undergone a period of five or more consecutive years of nonuse? NO  
(Yes or No)

NOTE: Answer questions 11, 12 and 13 if application is for change in use or place of use.

11. Are the lands from which you propose to transfer your water right free of all encumbrances, including taxes, mortgages, liens, etc.? .....  
(Answer Yes or No)

12. If not, give below a description of existing encumbrances:

NATURE OF ENCUMBRANCE	HELD BY	AMOUNT

13. The use to which the water is to be applied is .....  
(Irrigation, power, mining, manufacturing, domestic supplies, etc.)

Location of area to be irrigated, or place of use if other than irrigation:

Township North or South	Range E. or W. of Willamette Meridian	Section	List $\frac{1}{4}$ - $\frac{1}{4}$ of Section	Number Acres To Be Irrigated

(If more space required, attach separate sheet)



14. Reasons for the proposed changes are Laurel Hill Ditch has been  
filled in a few me -- it is necessary to pump  
from the river to get the water

15. Construction work will be completed on or before .....

16. The water will be completely applied to the proposed use on or before .....

Remarks .....

**NOTE:** THIS APPLICATION MUST BE ACCOMPANIED BY A MAP OR MAPS SHOWING THE BEFORE AND AFTER LOCATIONS OF THE POINT OF DIVERSION AND/OR PLACE OF USE, AS THE CASE MAY BE.

#### AFFIDAVIT OF APPLICANT

I, Jack Oldham and Lynn Oldham, the applicant herein, being first duly sworn, depose and say that I have read the above and foregoing application for transfer of water right; that I know the contents thereof and that the statements therein made are true and correct to the best of my knowledge and belief.

In Witness Whereof, I have hereunto set my hand this 7th day of February, 1979.

Jack Oldham  
Lynn M. Oldham  
(Name of applicant)

Subscribed and sworn to before me this 7th day of February, 1979.

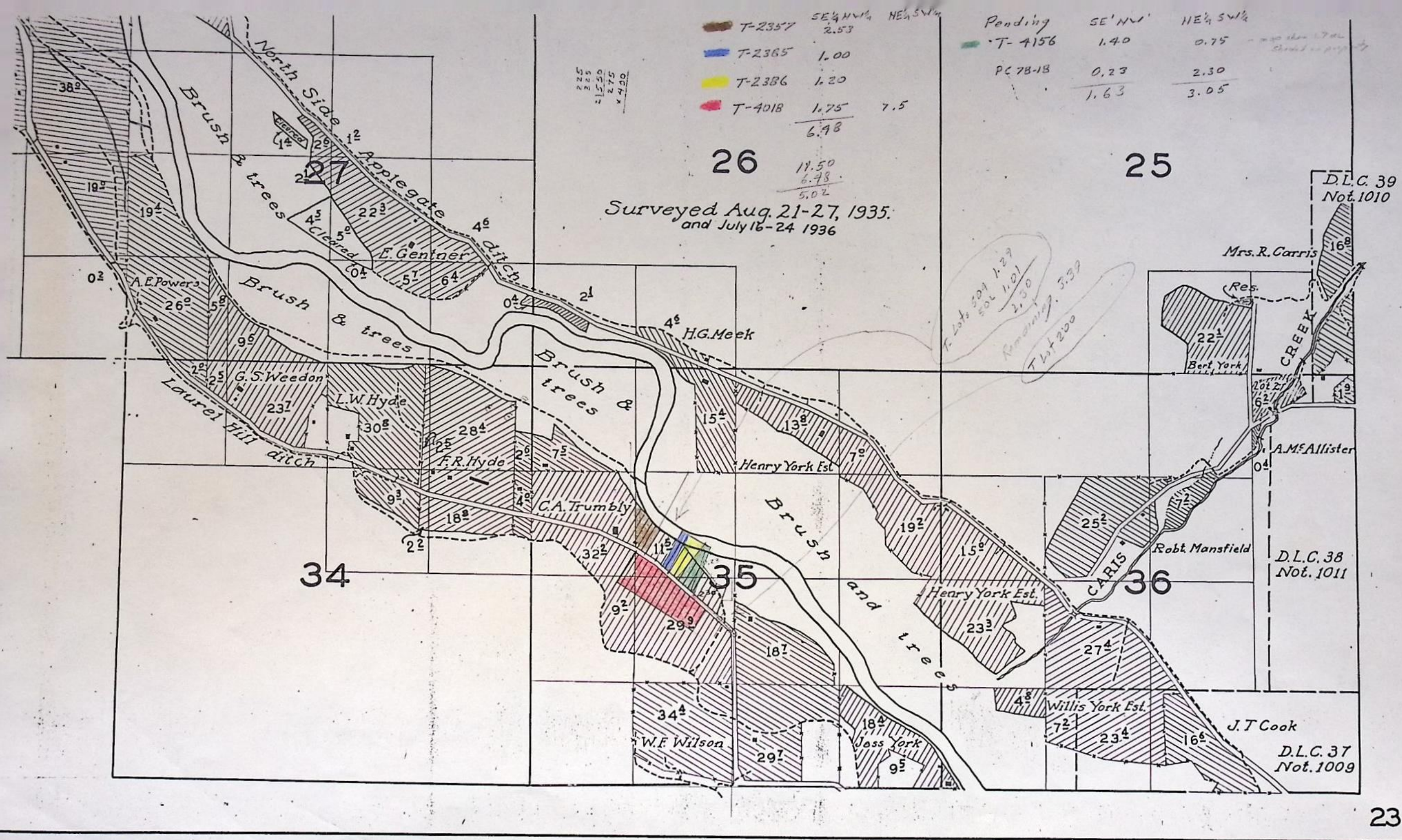
[Notarial Seal]

Dee J. Campbell  
NOTARY PUBLIC FOR OREGON

My commission expires March 20, 1981









409 S.E. 7th Street  
P.O. Box 1468

# Courier Publishing Company

Legal Publication Dept.  
Telephone 476-4417

PUBLISHERS: THE DAILY COURIER  
Grants Pass, Oregon 97526

Date March 6, 1979

PUBLISHING: NOTICE OF WATER RIGHT TRANSFER APPLICATION NO. 4156  
CONCERNING: Oldham - approval of a change in point of diversion  
DATES PUBLISHED: February 20, 27 & March 6, 1979  
ORDERED BY: State of Oregon Water Resources Dept.  
555 13th Street N.E.  
Salem, Oregon 97310

RECEIVED

MAR 7 1979

WATER RESOURCES DEPT.  
SALEM, OREGON

PAID  
MAR 19 1979  
COURIER PUBLISHING CO.  
P.O. BOX 1468  
5420

#181  
Amount Due \$ 40.94

ADM 9-74





## STATE OF OREGON

## INTEROFFICE MEMO

TO: TRANSFERS, WATER RIGHTS DIVISION

DATE: February 8, 1979.FROM: Robert B. Steimer, Watermaster  
District, #14SUBJECT: WATER RIGHT TRANSFER APPLICATION NO. 4156  
IN THE NAME OF Jack & Lynn Oldham

In my opinion the proposed change in point of diversion  
may be made without injury ~~to existing water rights~~ to existing water rights.

Headgate notices ~~have~~ have not been issued for diversions from the source  
which serves this right.

If for change in point of diversion, is there any intervening point of diversion  
between the authorized and the proposed points of diversion? yes  
(yes or no)

In my opinion the order approving the subject transfer application should include  
the following in regard to the appropriator installing suitable measuring devices  
in the diversion works:

- (1) PRIOR to the diverting of water at the new point of diversion...  
X (2) When in the judgement of the watermaster it becomes necessary...

\* The approval of this transfer application would result in injury to other  
water rights because \_\_\_\_\_

\_\_\_\_\_  
\_\_\_\_\_  
\_\_\_\_\_

*See G-9127*



# LEGAL NOTICE

## NOTICE OF WATER RIGHT TRANSFER APPLICATION NO. 4156

Notice is given hereby that an application has been filed in the office of the Water Resources Director by Jack & Lynn Oldham for approval of a change in point of diversion of water from Applegate River, pursuant to the provisions of ORS 540.510 to 540.530.

The certificate recorded at page 37492, Volume 29, State Record of Water Right Certificates, in the name of C. A. Trumbly, describes a right which includes the use of not to exceed 0.04 cubic foot per second from Applegate R. for irrigation of a certain 1.4 ac in SE 1/4 NW 1/4 and 0.75 ac in NE 1/4 SW 1/4 of Sec 35, T 37S, R 5W, WM, being further described as tax lot 700, with a date of priority of February, 1892.

The authorized point of diversion for said right is located 125 ft N & 500 ft E from the Center Corner of Sec 1, being within the SW 1/4 NE 1/4 of Sec 1, T 38S, R 5W, WM (Laurel Hill Ditch).

The applicants herein, owners of the lands above described, propose to change the point of diversion therefrom, without loss of priority, to a point located 2245 ft. S & 2270 ft E from the NW Corner of Sec 35, being within the SE 1/4 NW 1/4 of Sec 35, T 37S, R 5W, WM.

All persons interested are notified hereby that a hearing will be held at the county courthouse at Grants Pass, Oregon, on April 11, 1979, at 9:30 a.m. All objections to the proposed change, if any there are, will be heard at said time and place. Any and all objections shall be prepared in writing: One copy to be served on Jack & Lynn Oldham, 11805 Williams Hwy., Grants Pass, OR 97526; and one copy filed with the Water Resources Department, Salem, OR 97310, together with a \$10 filing fee, at least 10 days prior to the date set for hearing. IF NO OBJECTIONS ARE FILED, THE APPLICATION MAY BE APPROVED BY THE WATER RESOURCES DIRECTOR WITHOUT A HEARING. Administrative rules pertaining to the filing of a protest will be furnished by the Water Resources Dept. upon request.

Dated at Salem, Oregon this 13th day of February, 1979.

James E. Sexson  
Director

No. 181—Tues.—February 20 & 27,  
and March 6, 1979

## AFFIDAVIT OF PUBLICATION

State of Oregon }  
County of Josephine } ss.

I, Charles J. Moore, being first duly sworn, depose and say that I am the owner, editor, publisher, manager, advertising manager, principal clerk of the Grants Pass Daily Courier, printer or his foreman of the Grants Pass Daily Courier, a newspaper of general circulation, as defined by ORS 193.010 and 193.020; printed and published at Grants Pass, in the aforesaid county and state; that the

NOTICE OF WATER RIGHT  
TRANSFER APPLICATION  
NO. 4156

, a printed copy of which is hereto annexed, was published in the entire issue of said newspaper for 3 successive and consecutive weeks in the following issues February 20, 27 & March 6, 1979

Subscribed and sworn to before me this 6th day of March, 19 79

[Signature]  
Notary Public of Oregon.

My commission expires 4th day of February, 19 80



No. ....

In the ..... Court of the

STATE OF OREGON  
for the  
COUNTY OF JOSEPHINE

---

---

## Affidavit of Publication

---

Filed ....., 19 .....

.....  
Clerk.

By .....  
Deputy.

---

From the Office of

.....

Attorney for.....

**RECEIVED**

MAR 7 1979

**WATER RESOURCES DEPT.  
SALEM, OREGON**



378-3066

March 16, 1979

Jack & Lynn Oldham  
11805 Williams Highway  
Grants Pass, Oregon 97526

RE: File No. T-4156

Dear Mr. and Mrs. Oldham:

The statutory fees and the cost of publication of notice, necessary to your water right transfer application No. 4156, amount to a total of \$75.94. The total of payments received in connection with the application exceeded this amount by \$9.06.

Our refund check No. 3158 is enclosed.

Sincerely,

James W. Carver, Jr.  
Engineer

JWC:1cj



378-3066

March 16, 1979

The Daily Courier  
P.O. Box 1468  
Grants Pass, Oregon 97526

RE: File No. T-4156

Gentlemen:

Enclosed is our check No. 3157 in the amount of \$40.94 in payment of your statement of March 6, 1979.


Please receipt the enclosed statement and return it to this office. Thank you.

Sincerely,

James W. Carver, Jr.  
Engineer

JWC:lcj





*Water Resources Department*  
MILL CREEK OFFICE PARK

555 13th STREET N.E., SALEM, OREGON 97310

PHONE 378-3066

February 13, 1979

Daily Courier  
P.O. Box 1468  
Grants Pass, Oregon 97526

RE: File No. T-4156

Gentlemen:

Enclosed is a notice for publication in the February 20 and 27; and March 6, 1979, issues of your newspaper.

If, for any reason, the notice cannot be published on the three dates specified above, please return it to this office.

Upon completion, please forward an affidavit of publication and statement for this service to this office.

Sincerely,

Wayne J. Overcash  
Water Rights Engineer

WJO:lcj

cc: Jack & Lynn Oldham  
cc: Robert B. Steimer, Watermaster



BEFORE THE WATER RESOURCES DIRECTOR OF OREGON

JOSEPHINE COUNTY

IN THE MATTER OF CANCELLATION )  
OF A WATER RIGHT IN THE NAME )  
OF C. A. TRUMBLY )  
-----

ORDER CANCELING  
WATER RIGHT

On December 13, 1978, pursuant to ORS 540.631, notice was given to Mary Joan Milleman, to Robert D. Huddleston, and to E. Gene Oliver and Helen B. Oliver, as owner of record, contract purchaser or occupant of certain real property located within Section 35, Township 37 South, Range 5 West, W.M. (Tax Lots 800 and 801), Josephine County, Oregon, of the proposed cancellation of a certain water right appurtenant to said property.

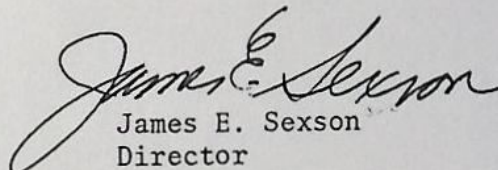
The water right in question is for the appropriation of not to exceed 0.05 cubic foot per second of water from Applegate River, with a priority date of February, 1892, for irrigation of a certain 0.23 acre in SE $\frac{1}{4}$  NW $\frac{1}{4}$  and 2.30 acres in NE $\frac{1}{4}$  SW $\frac{1}{4}$  of said Section 35, being a portion of the right described by the certificate issued in the name of C. A. Trumbly and recorded at page 37492, Volume 29, State Record of Water Right Certificates.

ORS 540.641(1) provides: "If the legal owner or the occupant receiving notice as provided in ORS 540.631 fails to protest the proposed cancellation of the water right within the 60-day period prescribed in the notice, the Water Resources Director may enter an order canceling the water right."

None of the above named parties has filed a protest against the proposed cancellation of the water right in question.

NOW, THEREFORE, it is ORDERED that the above described water right in question be, and the same hereby is, canceled.

Dated at Salem, Oregon this 26th day of February, 1979.

  
James E. Sexson  
Director



T-4156

Description Sheet

Order No. 49-78486

Beginning at the South Quarter Corner of Section 35, Township 37 South, Range 5 West of the Willamette Meridian, Josephine County, Oregon; thence North  $00^{\circ} 07'$  West 1921 feet to a point on the North right of way line of Williams Highway; thence North  $42^{\circ} 39'$  West 72.9 feet; thence North  $44^{\circ} 10'$  West 209.7 feet; thence North  $47^{\circ} 02'$  West 432.3 feet to the true point of beginning; thence North  $18^{\circ} 38'$  East 624 feet; thence Northwesterly parallel to the North right of way line of said road 73 feet to the Northeast Corner of property conveyed to Ruch described in deed recorded in Volume 263, Page 660, Josephine County Deed Records; thence in a Southwesterly direction along the Easterly line of said Ruch property to the North right of way line of Williams Highway; thence Southeasterly along said right of way 300 feet, more or less, to the true point of beginning.

**RECEIVED**  
FEB 9 1979 *lg*  
WATER RESOURCES DEPT.  
SALEM, OREGON



378-3739

STATE OF OREGON  
**WATER RESOURCES DEPARTMENT**  
 Mill Creek Office Park • 555 13th, Street N.E.  
 Salem, Oregon 97310

RECEIVED FROM Jack + Lynn Oldham Application ☐  
 Permit ☐  
 Transfer ☐  
 TOTAL REC'D. \$ 85.00 ☐ CASH ☒ CHECK ☐ MONEY ORDER  
 By Lynn Oldham

## EXAMINATION FEES:

## RECORDING FEES:

Surface Water .....\$ .....\$  
 Ground Water .....\$ .....\$  
 Transfer .....\$ .....\$

## MISCELLANEOUS FEES:

Copying .....☐  
 Certification .....☐  
 Misc. Recording .....☐ \$ .....  
 Protest .....☐  
 Extension of time .....☐

*Done*

ADJUDICATION FEE .....\$ .....

POWER LICENSE FEE .....\$ .....

HYDROELECTRIC LICENSE FEE .....\$ .....

## CERTIFICATE RECORDING FEES:

.....\$ .....

## WATER WELL CONSTRUCTION:

Driller's Exam Fee ☐ Driller's Lic. Fee ☐  
 Contractor's Exam Fee ☐ \$ ..... Contractor's Lic. Fee ☐ \$ .....

ALL OTHER: P-6 \$ 85 -SUSPENSE TOTAL \$ 85 -

BASIN MAPS .....\$ .....

QUADRANGLE ACCOUNT .....\$ .....

RECEIPT NO.

9063

Dated

Feb 9, 1979

By

G. Jensen

Flatpak II © Moore Business Forms, Inc. m

Mona -

Please

Xfr to T-4156

20/65.

I have marked  
the folderbecause Wayne  
needs it to  
do the PON.

Gcj



Sur

M

Transfer No. 4156

Name Jack & Lynn Oldham

Expiration date for completion 10--1-80

Extended to

Proof to

O. K. for certificate

Ditch company or irrigation district involved is