

Name Robert L. Coats
By 1/2 Tumalo Irrig. Dist.
Address 64697 Cook Ave.
Bend Or. 97701

Change in POU
Date filed April 12, 1979
Date of hearing _____
Place of hearing _____
Date of order Amended 12-7-82 Vol. 32, page P606
Date for application of water 10-1-80
Proof mailed _____
Proof received _____
Certificate issued _____ Vol. _____, page _____

4194

DESCRIPTION OF WATER RIGHT

Name of stream Tumalo Creek, et al
Trib. of _____ County of Deschutes
Use irrigation
Quantity of water _____ No. of acres 10.0
Name of ditch _____
Date of priority August 5, 1900
In name of Tumalo I.D. listed under Chas H. Spough
Tumalo Creek Adjudication, Vol. 1, page 138
(old cert #93)
App. No. _____ Per. No. _____ Cert. No. 31410 (primary)
Certificate cancelled _____
Notation made on record by _____

FEEES PAID

Date	Amount	Receipt No.
<u>4-12-79</u>	<u>30-</u>	<u>10247</u>
TOTAL . . .		
	Cert. Fee	

FEEES REFUNDED

Date	Amount	Check No.

Cert. No 26050 supplemental
" " 26051 "
" " 31412 "
Per No 27841 "

Summary
9-79

Surveyed 7/8/85

REMARKS

10.0 ac 1/2 originally from 5-1-85 by Sp. Dr. Vol. 31, P. 319

Amended 12-7-82, V 36, P606

W.R.I.S.	
Assembled	<u>5-1-85</u> by <u>Sp</u>
Entered	_____ by _____
Verified	_____ by _____

TO BE ENTERED WHERE CHECKED	INDEX CARDS:		Entered	Checked
				<u>Amended</u>
<input checked="" type="checkbox"/>	Name		<u>Sp</u>	<u>Sp</u>
<input checked="" type="checkbox"/>	Stream		<u>Sp</u>	<u>Sp</u>
<input checked="" type="checkbox"/>	Pt. of Div.		<u>Sp</u>	<u>Sp</u>
<input checked="" type="checkbox"/>	Calendar		<u>Sp</u>	<u>Sp</u>
<input checked="" type="checkbox"/>	CHECKED TO RECORDS:			
<input checked="" type="checkbox"/>	Twp. & Rge.		<u>Sp</u>	<u>Sp</u>
<input checked="" type="checkbox"/>	Decree-vault		<u>Sp</u>	<u>Sp</u>
<input checked="" type="checkbox"/>	Decree-safe		<u>Sp</u>	<u>Sp</u>
<input checked="" type="checkbox"/>	Cert. of W/R		<u>Sp</u>	<u>Sp</u>
<input checked="" type="checkbox"/>	Per. Folder		<u>Sp</u>	<u>Sp</u>
<input checked="" type="checkbox"/>	Chaindex	<u>Sp or Book</u>	<u>Sp</u>	<u>Sp</u>
<input checked="" type="checkbox"/>	Cross Ref.		<u>Sp</u>	<u>Sp</u>
<input checked="" type="checkbox"/>	Power Claim		<u>Sp</u>	<u>Sp</u>
<input checked="" type="checkbox"/>	Abstracts		<u>Sp</u>	<u>Sp</u>

T-4194

" FROM

Remove 10.0 acres from:

SEC.	12	TWP	17S	RANGE	11 E	SE $\frac{1}{4}$	SW $\frac{1}{4}$
------	----	-----	-----	-------	------	------------------	------------------

Per Transfer #2559 11/26/71:
Certificate issued to Tumalo
Irrigation District
Certificate 31410
State Record of Water Right Certificates
Priority: August 5, 1900

Supplemental Certificate 26051
26050
31412

RECEIVED

APR 12 1979

WATER RESOURCES DEPT
SALEM OREGON

RECEIVED

MAY 23 1979

WATER RESOURCES DEPT.
SALEM, OREGON

12

 $50\frac{1}{4}$ $20\frac{1}{4}$

10.0 acres TRANSFERRED FROM: Robert Coats SEC. 12 TWP. 17S R. 11E SE $\frac{1}{4}$ SW $\frac{1}{4}$
(as previously recorder transfer T-2559 11/26/71)
R. Thomson to R. Coats

10.0 acres TRANSFERRED TO: Robert Coats SEC. 11 TWP. 17S R. 11E SW $\frac{1}{4}$ NW $\frac{1}{4}$

BEFORE THE WATER RESOURCES DIRECTOR OF OREGON

DESCHUTES COUNTY

IN THE MATTER OF THE APPLICATION OF)
ROBERT L. COATS (TUMALO IRRIGATION)
DISTRICT) FOR APPROVAL OF A CHANGE)
IN PLACE OF USE OF WATER)

ORDER APPROVING
TRANSFER NO. 4194

On April 12, 1979, an application was filed in the office of the Water Resources Director by Robert L. Coats for approval of a change in place of use of water from Tumalo Creek, Deschutes River, Crater Creek, Little Crater Creek and three spring branches, and Crescent Lake Reservoir, pursuant to the provisions of ORS 540.510 to 540.530.

As modified in accord with the provisions of the order of the State Engineer entered November 18, 1971, approving transfer application No. 2559, the following described water rights are now appurtenant to a certain 10.0 acres in SE $\frac{1}{4}$ SW $\frac{1}{4}$ of Section 12, Township 17 South, Range 11 East, W.M.:

(a) For the use of water from Tumalo Creek with a priority date of August 5, 1900, for irrigation of a certain 3.1 acres in NW $\frac{1}{4}$ SW $\frac{1}{4}$ of Section 34, Township 16 South, Range 11 East, W.M., allowed by Decree of the Circuit Court in the Matter of the Determination of the Relative Rights to the Use of the Waters of Tumalo Creek, dated August 27, 1958, and tabulated at page 197, Volume 16, in the name of W. D. Collins and as described by the certificate recorded at page 26508, Volume 18, State Record of Water Right Certificates.

8-5-1900
(b) For the use of water from Tumalo Creek with a priority date of September, 1900, for irrigation of a certain 6.9 acres in NW $\frac{1}{4}$ SW $\frac{1}{4}$ of Section 34, Township 16 South, Range 11 East, W.M., allowed by Decree of the Circuit Court in the Matter of the Determination of the Relative Rights to the Use of the Waters of Tumalo Creek, dated May 1, 1911, tabulated at page 138, Volume 1, in the name of Chas. H. Spaugh and as described by the certificate recorded at page 31410, Volume 23, State Record of Water Right Certificates.

Also, as modified in accord with the provisions of said order, the supplemental water rights evidenced by certificate recorded at page 31412, Volume 23, State Record of Water Right Certificates, for the use of water from Deschutes River, with a date of priority of 1905; certificate 26050, Volume 18, for the use of water from

Tumalo Creek, Crater Creek, Little Crater Creek and three spring branches, with a date of priority of October 29, 1913; certificate 26051, Volume 18, for the use of waters of Crescent Lake Reservoir with a date of priority of April 7, 1911; and permit No. 27841 for the use of waters of Crescent Lake Reservoir, with a date of priority of December 8, 1961, now exists for the irrigation of, among other lands, said 10.0 acres in SE $\frac{1}{4}$ SW $\frac{1}{4}$ of Section 12, Township 17 South, Range 11 East, W.M.

The applicant herein, owner of the lands above described, proposes to transfer the water rights therefrom, without loss of priority, to a certain 10.0 acres in SW $\frac{1}{4}$ NW $\frac{1}{4}$ of Section 11, Township 17 South, Range 11 East, W.M.

The lands involved herein are within the boundaries of the Tumalo Irrigation District and the Board of Directors of said District approved the proposed change in place of use of water at a regular meeting held April 10, 1979.

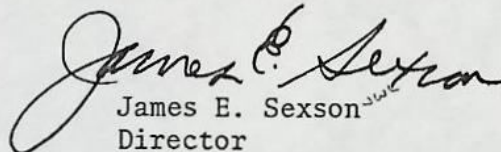
No objections having been filed and it appearing that the proposed change in place of use of water may be made without injury to existing rights, the application should be approved.

NOW, THEREFORE, it hereby is ORDERED that the requested change in place of use, as described herein, without loss of priority, is approved.

It is FURTHER ORDERED that said water so transferred shall be applied to beneficial use on or before October 1, 1980.

It is FURTHER ORDERED that upon proof satisfactory to the Water Resources Director of complete application of water to beneficial use on the lands to which the water is transferred hereby, certificate of water right shall be issued to Tumalo Irrigation District confirming this and prior changes within the District.

Dated at Salem, Oregon this 30th day of July, 1979.


James E. Sexson
Director

BEFORE THE WATER RESOURCES DIRECTOR OF OREGON

DESCHUTES COUNTY

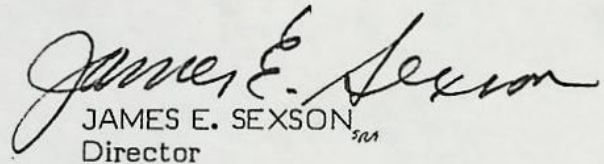
ORDER AMENDING ORDERS
APPROVING TRANSFERS
2559 and 4194

On November 18, 1971, the State Engineer issued an order approving Transfer 2559, and on July 30, 1979, the Water Resources Director issued an order approving Transfer 4194. Both transfers allowed changes in place of use of water rights within Tumalo Irrigation District.

The portions of the orders approving said transfers involving rights evidenced by the certificate recorded at page 31410, Volume 23, State Record of Water Right Certificates, cited the incorrect date of priority for said water rights.

THEREFORE, it is hereby ORDERED that Line 8, paragraph 2, page 320, Volume 21 and Lines 1 and 2, paragraph 4, page 290, Volume 32, Special Order Record, be amended to state the correct priority date of August 5, 1900, and that reference to the incorrect priority date of September, 1900, be deleted.

Dated at Salem, Oregon this 7th day of December, 1982.


JAMES E. SEXSON
Director

3895B

TUMALO CREEK

WF T-0982-C1

*** OREGON WATER RESOURCES DEPARTMENT ***
 *** WATER RIGHTS DIVISION ***
 *** WATER RIGHT DATA INPUT FORM ***

 PAGE 1
 RUN ON: 3/20/81 AT: 9:08
WATER RIGHT NO. T0000 *41941* PERMIT NO. 001 *138* CERTIF. NO. 0031410NAME: *ROBERT L. COATS*ORIG. NO. C000314101 PREV. NO. ~~C000314101~~ SUPER. NO.

ADDRESS: TID, 64697 COOK AVE

T000025591

CITY/STATE/ZIP/COUNTY: BEND, OR 97701

09

STREAM-ID 05 1980 1320

RIV.MI.

WM.DIST. 11 W.R.TYPE SC STATUS V

CANCEL YEAR--->

CONSTR.COMPLT--> *0823 1979*

YR.LAST USED-----> _____

NEXT ACTION DUE--> _____

PRIORITY-----> *08 05 1900*PUT TO USE-----> *0823 1979*

LAST TRANS.DATE--> _____

LAST TRANS.TYPE--> _____

APPLICATION---> *04 12 1979*

SURVEYED----->

EXAM.FEE----->

20.00

RECORDING FEE----->

*10.00*PERMIT ISSUE--> *07 30 1979*

CONCURRENCE----->

CYCLE STATUS----->

REPORTED FLAG----->

CONSTR.STRT.--> *07 30 1979*

CERTIFIED----->

CORRES.INIT.----->

CORRES.DATE----->

 POINT-OF-DIVERSION DATA;
 TWP/SP RNGE SECT QTR/QTR STREAM-ID

05 1980 1320

RIV.MI.

RATE

STATUS S OR P

V

P

 ** REMARKS; - - - - -
 ** DATED-->

** CHANGES POU PART OF TUMALO I.D. -----

** C-31410, TAB IN NAME OF CHAS H. -----

** SRAUGH. ORDER AMENDED 12-7-82, -----

** SP OR V 36, P 606 -----

** SUPP. RIGHTS UNDER C-31412, C-26050. -----

** C-26051, P-27841. -----

** -----

 PLACE-OF-USE DATA:
 TWP/SP RNGE SECT QTR/QTR CNTY USE % CHSMTV ACRES STATUS S OR P

1705 110E 11 B C 09 IR 100 6.90

V P

V.F.I.S.

Approved: *5-1-85* *1,500*

E: _____

Verified: _____

4-173

TUMALO CREEK

L.F. T-0982-C1

*** OREGON WATER RESOURCES DEPARTMENT ***
 *** WATER RIGHTS DIVISION ***
 *** WATER RIGHT DATA INPUT FORM ***

 PAGE 1
 RUN ON: 3/20/81 AT: 9:08

WATER RIGHT NO. T0000 41742 PERMIT NO. 016 197 CERTIF. NO. 0026508

NAME: ROBERT L. COATS

CRIG. NO. C000265081 PREV. NO. C000265081 SUPER. NO.

ADDRESS: TID, 64697 COOK AVE

T000025592

CITY/STATE/ZIP/COUNTY: BEND, OR 97701

09

STREAM-ID 05 1980 1320

RIV.MI.

WM.DIST. 11 W.R.TYPE SC STATUS V

CANCEL YEAR--->

CONSTR.COMPLT---> 08 23 1979

YR.LAST USED----->

NEXT ACTION DUE-->

PRIORITY-----> 08 05 1900

PUT TO USE-----> 08 23 1979

LAST TRANS.DATE-->

LAST TRANS.TYPE-->

APPLICATION---> 04 12 1979

SURVEYED----->

EXAM.FEE-----> 20.00

RECORDING FEE-----> 10.00

PERMIT ISSUE--> 07 30 1979

CONCURRENCE----->

CYCLE STATUS----->

REPORTED FLAG----->

CONSTR.STRT.--> 07 30 1979

CERTIFIED----->

CORRES.INIT.----->

CORRES.DATE----->

 POINT-OF-DIVERSION DATA;
 TWPSP RNGE SECT QTR/QTR STREAM-ID

05 1980 1320

RIV.MI. RATE

STATUS S OR P

V P

0.043

 ** REMARKS; - - - - ->
 ** DATED-->

** CHANGES FOR PART OF TUMALO I. D. -----

** C-26508 SUPP RIGHTS UNDER C-31412, -----

** C-26050, C-26051, P-27841, ORDER -----

** AMENDED 12-7-82, SPORV 76, P 606 -----

PLACE-OF-USE DATA:

TWPSP RNGE SECT QTR/QTR CNTY USE % CHSM TV ACRES

STATUS S OR P

V P

1705 110E 4 B C 09 IR 100 3.10

** -----

** -----

** -----

W.R.I.S.

Approved 5-1-85 LISA

Entered _____

Verified _____ by _____

0.014

TUMALO CREEK, CRATER CREEK, LITTLE CRATER CREEK, THREE SPRING BRANCHES

LF T-0982-C1

*** OREGON WATER RESOURCES DEPARTMENT ***
 *** WATER RIGHTS DIVISION ***
 *** WATER RIGHT DATA INPUT FORM ***

 PAGE 1
 RUN ON: 3/20/81 AT: 9:08
WATER RIGHT NO. T0000 *41943* PERMIT NO. 019628 CERTIF. NO. 0026050NAME: *ROBERT L. COATS*CRIG. NO. A000032631 PREV. NO. *A000032631* SUPER. NO.

ADDRESS: TID, 64697 COOK AVE

T000025593

CITY/STATE/ZIP/COUNTY: BEND, OR 97701

09

STREAM-ID 05 1980 1320

RIV.MI.

WM.DIST. 11 W.R.TYPE SA STATUS V

CANCEL YEAR--->

CONSTR.COMPLT---> *08 23 1979*

YR.LAST USED-----> _____

NEXT ACTION DUE--> _____

PRICRITY-----> 10 29 1913

PUT TO USE-----> *08 23 1979*

LAST TRANS.DATE--> _____

LAST TRANS.TYPE--> _____

APPLICATION---> *04 12 1979*

SURVEYED-----> _____

EXAM.FEE-----> *20.00*RECORDING FEE-----> *10.00*PERMIT ISSUE---> *07 30 1979*

CONCUPRECE-----> _____

CYCLE STATUS-----> _____

REPORTED FLAG-----> _____

CONSTR.STRT---> *07 30 1979*

CERTIFIED-----> _____

CORRES.INIT.-----> _____

CORRES.DATE-----> _____

POINT-OF-DIVERSION DATA:

TWNSP RNGE SECT QTR/QTR STREAM-ID

RIV.MI. RATE

STATUS S OR P

170S 110E 23 A C 05 1980 1320

180S 100E 02 D B 05 1980 1320

170S 090E 31 C A

D B

D D

180S 090E 02 B D

PLACE-OF-USE DATA:

TWNSP RNGE SECT QTR/QTR CNTY USE % CNSMTV ACRES

STATUS S OR P

170S 110E 11 B C 09 IR 100 10.00

V S

 ** REMARKS; - - - - -
 ** DATED-->

** CHANGES POIL PART OF TUMALO I. D. C-26050.

** SUPP RIGHTS UNDER C-31412, C-26051, P-

** 27841, ORDER AMENDED 12-7-82,

** SP OR V 36, P 606.

** -----

** -----

** -----

W.R.I.S.

Assembled *5-1-85* by *SNP*Entered *5/1*

Verified by _____

0.020

DESCHUTES RIVER

W T-0982-C1

*** OREGON WATER RESOURCES DEPARTMENT ***
 *** WATER RIGHTS DIVISION ***
 *** WATER RIGHT DATA INPUT FORM ***

PAGE 1
 RUN ON; 3/20/81 AT; 9:08

WATER RIGHT NO. T0000 *41944* PERMIT NO. 009493 CERTIF. NO. 0031412

NAME: *ROBERT L. COATS*

ORIG. NO. C000313121 PREV. NO. *C000314121* SUPER. NO.

ADDRESS: TID, 64697 COOK AVE

100025594

CITY/STATE/ZIP/COUNTY: BEND, OR 97701

09

STREAM-ID 05 1980

RIV.MI.

WM.DIST. 11 W.R.TYPE SC STATUS V

CANCEL YEAR--->	CONSTR.COMPLT-->	<i>08 23 1979</i>	YR.LAST USED----->	---	NEXT ACTION DUE-->	---
PRIORITY-----> 12 31 1905	PUT TO USE----->	<i>08 23 1979</i>	LAST TRANS.DATE-->	---	LAST TRANS.TYPE-->	---
APPLICATION---> <i>04 12 1979</i>	SURVEYED----->		EXAM.FEE----->	<i>20.00</i>	RECORDING FEE---->	<i>10.00</i>
PERMIT ISSUE--> <i>07 30 1979</i>	CONCURRENCE----->		CYCLE STATUS----->	---	REPORTED FLAG----->	---
CONSTR.STRT.--> <i>07 30 1979</i>	CERTIFIED----->		CORRES.INIT.----->	---	CORRES.DATE----->	---

POINT-OF-DIVERSION DATA;
 TWPSP RNGE SECT QTR/QTR STREAM-ID
 05 1980

RIV.MI. RATE
0.015

STATUS S OR P
 V S

*** REMARKS; - - - - -
 *** DATED-->
 *** SUPP. IR. CHANGES POU PART OF TUMALO
 *** I. D. C-31412 OTHER SUPP RIGHTS UNDER
 *** C-26050, C-26051, P-27841. ORDER
 *** *AMENDED 12-7-82, SP OR V 36,*
 *** *P606.*

PLACE-OF-USE DATA:
 TWPSP RNGE SECT QTR/QTR CNTY USE % CNSMTV ACRES STATUS S OR P
1705 110E 11 B C 09 IR 100 10.00 V S

W.R.I.S.
 Approved *5-1-85* by *SP*
 Entered *03*
 Verified by

0.0015

CRESCENT LAKE RES

W T-0982-C1

*** OREGON WATER RESOURCES DEPARTMENT ***
 *** WATER RIGHTS DIVISION ***
 *** WATER RIGHT DATA INPUT FORM ***

 PAGE 1
 RUN ON: 3/20/81 AT: 9:08
WATER RIGHT NO. T0000 *41945* PERMIT NO. 000624 CERTIF. NO. 0026501NAME: *ROBERT L. COATS*ORIG. NO. A000013431 PREV. NO. ~~A00013431~~ SUPER. NO.

ADDRESS: TID, 64697 COOK AVE

100225595

CITY/STATE/ZIP/COUNTY: BEND, OR 97701

09

STREAM-ID 05 1980 1450 0260 080

RIV.MI.

WM.DIST. 11 W.R.TYPE SA STATUS V

CANCEL YEAR--->

CONSTR.COMPLT--> *08 23 1979*

YR.LAST USED----->

NEXT ACTION DUE-->

PRIORITY-----> 04 07 1911

PUT TO USE-----> *08 23 1979*

LAST TRANS.DATE-->

LAST TRANS.TYPE-->

APPLICATION---> *04 12 1979*

SURVEYED----->

EXAM.FEE----->

20.00

RECORDING FEE----->

*10.00*PERMIT ISSUE--> *07 30 1979*

CONCURRENCE----->

CYCLE STATUS----->

REPORTED FLAG----->

CONSTR.STRT.--> *07 30 1979*

CERTIFIED----->

CORRES.INIT.----->

CORRES.DATE----->

POINT-OF-DIVERSION DATA;
TWNSP RNGE SECT QTR/QTR STREAM-ID

240S 060E 11 C D 05 1980 1450 0260 080

RIV.MI.

RATE

STATUS S OR P

V

S

240S 060E 11 D C 05 1980 1450 0260 080

V

S

** REMARKS; - - - - -

** DATED-->

** SUPP. IR. CHANGES POOL PART OF TUMALO

** I. D. C-26051. OTHER SUPP. RIGHTS UNDER

** C-26050, C-31412, P-27841. ORDER

** AMENDED 12-7-85, SP OR V 36,

** *P606*

**

**

PLACE-OF-USE DATA:

TWNSP RNGE SECT QTR/QTR CNTY USE % CNSMTV ACRES STATUS S OR P

170S 110E 11 B C 09 IR 100 10.00

V

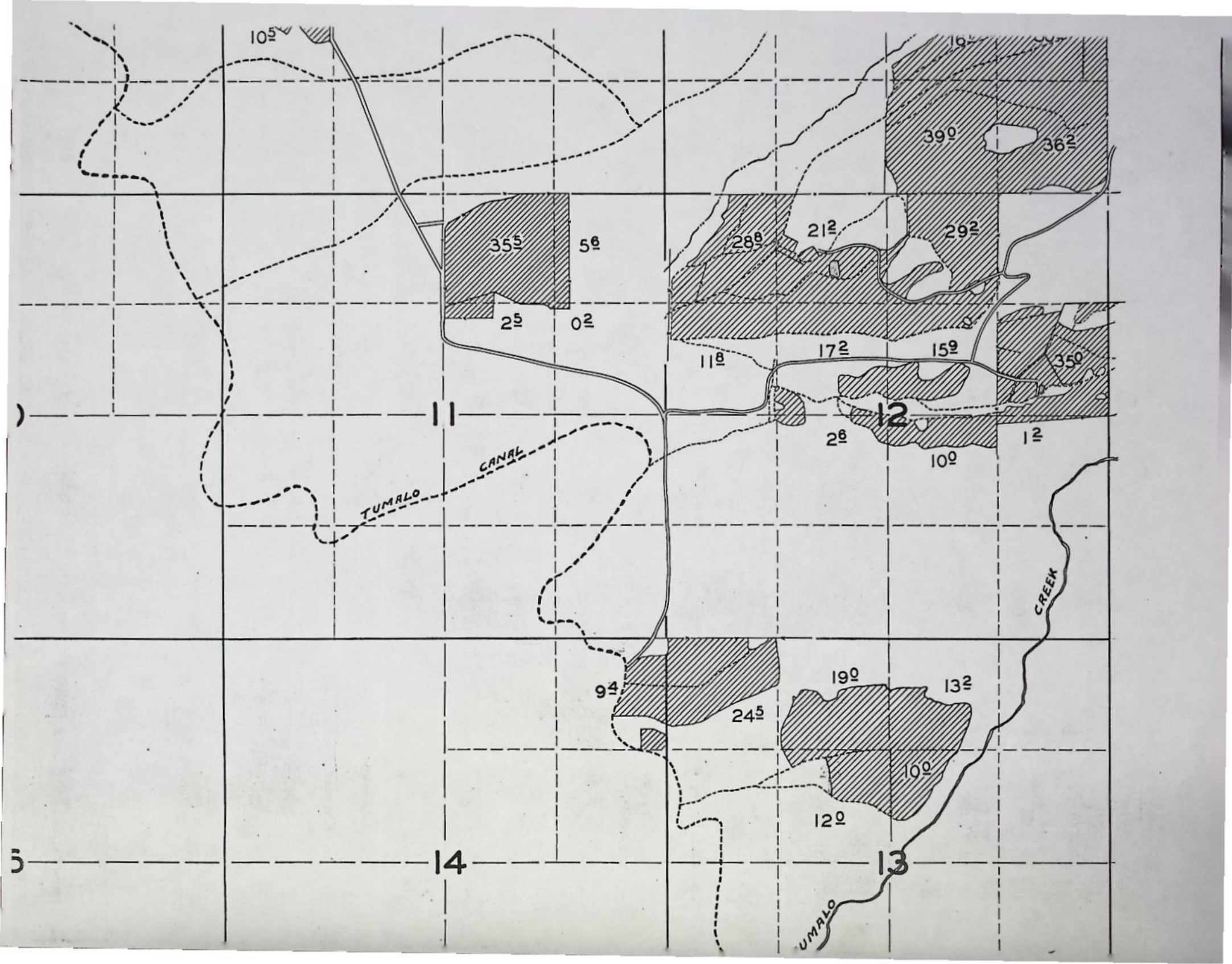
S

W.R.I.S.

Assembled *5-1-85* by *SGM*

Entered _____ by _____

Verified _____ by _____



RECEIVED

AUG 23 1979

WATER RESOURCES DEPT
SALEM, OREGON

NOTICE OF COMPLETION OF CHANGE IN

place of use of water from Tumalo Creek, et al
PURSUANT TO TRANSFER APPLICATION NO. 4194

I, Robert L. Coats, hereby certify that completion
of works and use of water to the extent intended within the provisions
of the order of the Water Resources Director approving said water
right transfer application was accomplished by Aug. 1, 1979

Aug 20, 1979
Date

Robert L. Coats
Signature

(Mail to the Water Resources Department, Salem, Oregon 97310.)

OK
Gin

T-4194
"To"

TO:

Place 10.0 acres of water rights on:

SW $\frac{1}{4}$ NW $\frac{1}{4}$ SEC. 11 TWP 17S RANGE 11E



RECEIVED

APR 12 1979

WATER RESOURCES DEPT.

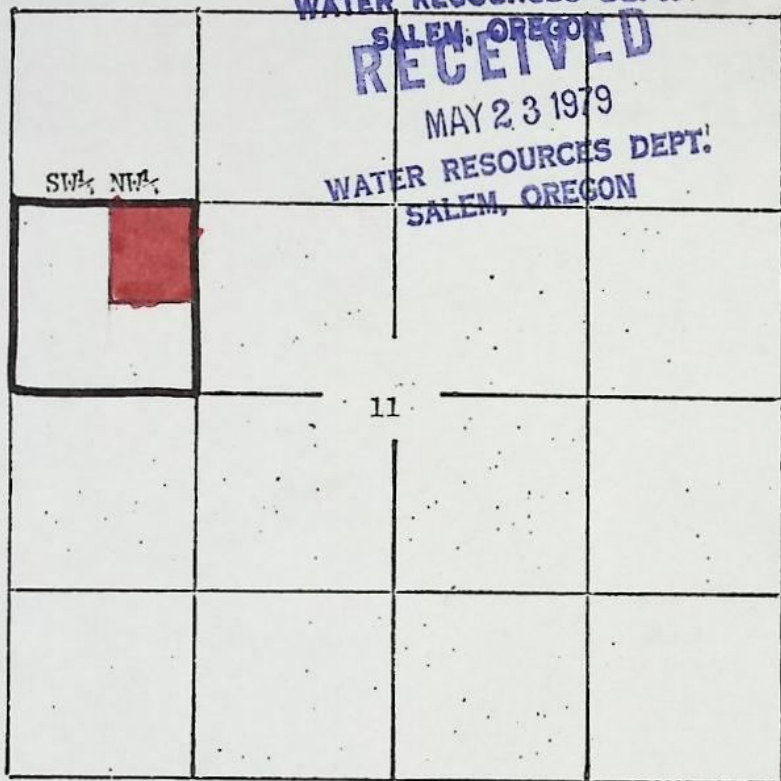
SALEM, OREGON

RECEIVED

MAY 23 1979

WATER RESOURCES DEPT.

SALEM, OREGON



10.0 acres TRANSFERRED FROM: R. Coats SEC. 12 TWP. 17S R. 11E SE $\frac{1}{4}$ SW $\frac{1}{4}$

10.0 acres TRANSFERRED TO: R. Coats SEC. 11 TWP. 17S R. 11E SW $\frac{1}{4}$ NW $\frac{1}{4}$

RECEIVED

APR 12 1979

WATER RESOURCES DEPT.
SALEM, OREGON

Application for Transfer of Water Right

RECEIVED

MAY 23 1979

WATER RESOURCES DEPT.
SALEM, OREGON

To the WATER RESOURCES DIRECTOR OF OREGON:

I, ROBERT L. COATS c/o Tumalo Irrigation District
(Name of applicant)
of 64697 Cook Avenue Bend
(Mailing address) (City)
State of Oregon, 97701, 382-3053, do hereby make application for change
(Zip Code) (Phone number)
in place of use
(In point of diversion; place of use; use heretofore made of the water)

1. Is the water right recorded in your name? yes
(If not, give name)

2. Was your water right determined by Decree of Court? yes If so, give title of proceedings
(Yes or No)

By Decree of the Circuit Court for Crook County, Oregon number of certificate 31410
May 1, 1900

3. Was your water right acquired by Water Right Permit? no If so, give number
(Yes or No)
of permit Number of certificate

NOTE: If the entire right of record is not directly involved in the requested change, only that part of the right that is directly involved should be considered in answering the balance of the questions on this form.

4. The source of water is Tumalo Creek, tributary of the Deschutes River

5. What is the date of priority of your water right? August 5, 1900

6. The authorized point of diversion is located ft. and ft. from the
(N. or S.) (E. or W.)
corner of being within the $\frac{1}{4}$ $\frac{1}{4}$ of Section Tp. R. W. M.,
(No. N. or S.) (No. E. or W.)
in the county of The name of the ditch used is

NOTE: Answer question if the application is for change in point of diversion.

7. The proposed point of diversion is located ft. and ft. from the
(N. or S.) (E. or W.)
corner of being within the $\frac{1}{4}$ $\frac{1}{4}$ of Section Tp. R. W. M.,
(No. N. or S.) (No. E. or W.)
in the county of The name of the ditch to be used is

8. The use to which the water is applied is irrigation
(Irrigation, Mining, Power, Manufacturing, etc.)

Location of area irrigated, or place of use if other than irrigation:

Per Transfer #2559, recorded 11/26/71, page 319, volume 21, Special Order Record

State Engineer				
Township North or South	Range E. or W. of Willamette Meridian	Section	List ¼-¼ of Section	Number Acres To Be Irrigated
17S	11E	12	SE¼, SW¼	10.0 acres
(from Robert Coats)				

(If more space required, attach separate sheet)

9. Are you the legal owner of the above described lands? yes
(If not owner, explain your interest)

10. To your knowledge, has any portion of the water right above described undergone a period of five or more consecutive years of nonuse? no
(Yes or No)

NOTE: Answer questions 11, 12 and 13 if application is for change in use or place of use.

11. Are the lands from which you propose to transfer your water right free of all encumbrances, including taxes, mortgages, liens, etc.? yes
(Answer Yes or No)

12. If not, give below a description of existing encumbrances:

NATURE OF ENCUMBRANCE	HELD BY	AMOUNT

13. The use to which the water is to be applied is irrigation
(Irrigation, power, mining, manufacturing, domestic supplies, etc.)

Location of area to be irrigated, or place of use if other than irrigation:

Township North or South	Range E. or W. of Willamette Meridian	Section	List ¼-¼ of Section	Number Acres To Be Irrigated
17S	11E	11	SW¼ NW¼	10.0 acres
(to Robert Coats)				

(If more space required, attach separate sheet)

cubic feet per second of water from Tumalo Creek supplemented by the use of not to exceed 40.0 cubic feet per second of water from Crater Creek and not to exceed 34.0 cubic feet per second of water from Little Crater Creek and not to exceed 1.0 cubic foot per second from three spring branches for irrigation of, among other lands, 7.0 acres in the SE¼ NE¼, Section 33, Township 16 South, Range 11 East, W.M., with a date of priority of October 29, 1913. T#2559

By Decree of the Circuit Court for Deschutes County, Oregon, entered August 27, 1958, In the Matter of the Determination of the Relative Rights to the Use of the Waters of Tumalo Creek, a tributary of Deschutes River, a water right was established in the name of Tumalo Irrigation District, tabulated in the name of W. D. Collins, for the irrigation of, among other lands, 14.0 acres in the NE¼ SE¼, Section 33, and 3.1 acres in the NW¼ SW¼, Section 34, Township 16 South, Range

11 East, W.M., with a date of priority of August 5, 1900, as evidenced by certificate recorded at page 26508, Volume 18, State Record of Water Right Certificates.

By Decree of the Circuit Court for Crook County, Oregon, entered May 1, ¹⁹¹¹~~1900~~, In the Matter of the Determination of the Relative Rights to the Use of the Waters of Tumalo Creek, a tributary of the Deschutes River, a water right was established in the name of Tumalo Irrigation District for the irrigation of, among other lands, 10.0 acres in the SW¼ NW¼ and 6.9 acres in the NW¼ SW¼, Section 34, Township 16 South, Range 11 East, W.M., with a date of priority of September, 1900, as evidenced by certificate recorded at page 31410, Volume 23, State Record of Water Right Certificates.

The 7.0 acres in the SE¼ NE¼, Section 33, also have supplemental rights evidenced by certificate recorded at page 26051, Volume 18, State Record of Water Right Certificates, to the use of the waters of Crescent Lake Reservoir, with a date of priority of April 7, 1911.

recorded at pages 26050, 26051, and 31412, be severed therefrom and simultaneously and without loss of priority transferred to 10.0 acres in the SE $\frac{1}{4}$ NE $\frac{1}{4}$, Section 17, Township 16 South, Range 12 East, W.M. and 4.0 acres in the NW $\frac{1}{4}$ NE $\frac{1}{4}$, Section 24, Township 17 South, Range 11 East, W.M. / 10.0 acres in the SW $\frac{1}{4}$ NW $\frac{1}{4}$, Section 34, Township 16 South, Range 11 East, W.M., as evidenced by certificate recorded at page 31410, with a date of priority of August 5, 1900, together with the supplemental rights evidenced by certificates recorded at pages 26050, 26051, and 31412, be severed therefrom and simultaneously and without loss of priority transferred to 10.0 acres in the SE $\frac{1}{4}$ SW $\frac{1}{4}$, Section 13, Township 17 South, Range 11 East, W.M. / 6.9 acres in the NW $\frac{1}{4}$ SW $\frac{1}{4}$, as evidenced by certificate recorded at page 31410, with a date of priority of August 5, 1900, and 3.1 acres in the NW $\frac{1}{4}$ SW $\frac{1}{4}$, as evidenced by certificate recorded at page 26508, with a date of priority of August 5, 1900, Section 34, Township 16 South, Range 11 East, W.M., together with the supplemental rights evidenced by certificates recorded at pages 26050, 26051, and 31412, be severed therefrom and simultaneously and without loss of priority transferred to 10.0 acres in the SE $\frac{1}{4}$ SW $\frac{1}{4}$, Section 12, Township 17 South, Range 11 East, W.M. /

It is FURTHER ORDERED that said water so transferred shall be applied to beneficial use on or before October 1, 1972.

It is FURTHER ORDERED that upon receipt of proof satisfactory to the State Engineer of complete application of water to beneficial use on the lands to which the water is transferred hereby, certificate of water right shall be issued to Tumalo Irrigation District at the time certificate is issued to the District confirming other transfers within the District.

Dated at Salem, Oregon, this 18th day of November, 1971.

/s/ CHRIS L. WHEELER
State Engineer

14. Reasons for the proposed changes are water use more beneficial

15. Construction work will be completed on or before August 1, 1979

16. The water will be completely applied to the proposed use on or before October 1, 1980

Remarks Transfer #2559 removes the water right from SW 1/4 NW 1/4 Section 34,
Township 16 South, Range 11 East, W.M., 10.0 acres.

Approved by Board of Directors: April 10, 1979

NOTE: THIS APPLICATION MUST BE ACCOMPANIED BY A MAP OR MAPS SHOWING THE BEFORE AND AFTER LOCATIONS OF THE POINT OF DIVERSION AND/OR PLACE OF USE, AS THE CASE MAY BE.

AFFIDAVIT OF APPLICANT

I, Robert L. Coats, the applicant herein, being first duly sworn, depose and say that I have read the above and foregoing application for transfer of water right; that I know the contents thereof and that the statements therein made are true and correct to the best of my knowledge and belief.

In Witness Whereof, I have hereunto set my hand this 5 day of April, 1979.

X

Robert L. Coats
(Name of applicant)

Subscribed and sworn to before me this 5 day of April, 1979.

[Notarial Seal]

Nancy H. Butts
NOTARY PUBLIC FOR OREGON

My commission expires 1-26-82

TUMALO IRRIGATION DISTRICT

64697 COOK AVE.
BEND, OREGON 97701
Phone 382-3053

July 12, 1979

RECEIVED
JUL 16 1979
WATER RESOURCES DEPT
SALEM, OREGON

Mr. Wayne J. Overcash
Water Resources Department
555 13th Street N.E.
Salem, Oregon 97310


Dear Mr. Overcash:

Transfer #2559 in the matter of the application of Richard Thomson for approval of change in place has been irrigated since June of 1972.

This letter represents my certification that completion of works and use of water to the extent intended within the provisions of the order of the Water Resources Director approving said water right transfer application was accomplished by June 1, 1972.

Sincerely,

TUMALO IRRIGATION DISTRICT


Morgan H. Elliott
District Manager



Water Resources Department

MILL CREEK OFFICE PARK

555 13th STREET N.E., SALEM, OREGON 97310

PHONE 378-3066

June 20, 1979

Jan Boettcher
Tumalo Irrigation District
64697 Cook Avenue
Bend, Oregon 97701

RE: Files Nos. T-4194, T-2559

Dear Ms. Boettcher:

We received amended transfer application No. 4194 in the name of Robert L. Coats, together with the supporting maps, deed copy and statement regarding use under the provisions of the order approving transfer No. 2559.

The order approving transfer No. 2559 required that the water be applied beneficially on or before October 1, 1972. The statement received indicated that use within the provisions of the order approving transfer No. 2559 was accomplished May 1, 1979. We will need to know to what extent use was made beneficially prior to October 1, 1972. The right involved would only be valid to the extent use was made within the terms of said order.

Sincerely,

Wayne J. Overcash
Water Rights Engineer

WJO:lcj

TUMALO IRRIGATION DISTRICT

64697 COOK AVE.
BEND, OREGON 97701
Phone 382-3053

May 15, 1979

RECEIVED

MAY 17 1979

**WATER RESOURCES DEPT.
SALEM, OREGON**

Mr. Wayne J. Overcash
Water Resources Department
555 13th Street N. E.
Salem, Oregon 97310

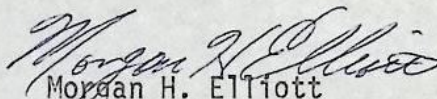
Dear Mr. Overcash:

Transfer #2559 in the matter of the application of Richard Thomson for approval of change in place has now been irrigated.

This letter represents my certification that completion of works and use of water to the extent intended within the provisions of the order of the Water Resources Director approving said water right transfer application was accomplished May 1, 1979.

Sincerely,

TUMALO IRRIGATION DISTRICT


Morgan H. Elliott
District Manager

BEFORE THE STATE ENGINEER OF OREGON

Deschutes County

IN THE MATTER OF THE APPLICATION)
OF RICHARD THOMSON (TUMALO IRRI-)
GATION DISTRICT) FOR THE APPROVAL)
OF A CHANGE IN PLACE OF USE OF)
WATER FROM TUMALO CREEK, DESCHUTES)
RIVER, CRATER CREEK, LITTLE CRATER)
CREEK AND THREE SPRINGS AND CRESCENT)
LAKE RESERVOIR)
-----)

ORDER APPROVING
TRANSFER NO. 2559

On August 23, 1971, Richard Thomson filed an application in the office of the State Engineer for the approval of a change in place of use of water from Tumalo Creek, Deschutes River, Crater Creek, Little Crater Creek and Three Springs and Crescent Lake Reservoir, pursuant to the provisions of ORS 540.510 to 540.530.

Certificate of water right issued to Tumalo Irrigation District and recorded at page 26050, Volume 18, State Record of Water Right Certificates, confirms a right to the use of not to exceed 136.0 cubic feet per second of water from Tumalo Creek supplemented by the use of not to exceed 40.0 cubic feet per second of water from Crater Creek and not to exceed 34.0 cubic feet per second of water from Little Crater Creek and not to exceed 1.0 cubic foot per second from three spring branches for irrigation of, among other lands, 7.0 acres in the SE¼ NE¼, Section 33, Township 16 South, Range 11 East, W.M., with a date of priority of October 29, 1913.

By Decree of the Circuit Court for Deschutes County, Oregon, entered August 27, 1958, In the Matter of the Determination of the Relative Rights to the Use of the Waters of Tumalo Creek, a tributary of Deschutes River, a water right was established in the name of Tumalo Irrigation District, tabulated in the name of W. D. Collins, for the irrigation of, among other lands, 14.0 acres in the NE¼ SE¼, Section 33, and 3.1 acres in the NW¼ SW¼, Section 34, Township 16 South, Range

11 East, W.M., with a date of priority of August 5, 1900, as evidenced by certificate recorded at page 26508, Volume 18, State Record of Water Right Certificates.

By Decree of the Circuit Court for Crook County, Oregon, entered May 1, 1900, In the Matter of the Determination of the Relative Rights to the Use of the Waters of Tumalo Creek, a tributary of the Deschutes River, a water right was established in the name of Tumalo Irrigation District for the irrigation of, among other lands, 10.0 acres in the SW $\frac{1}{4}$ NW $\frac{1}{4}$ and 6.9 acres in the NW $\frac{1}{4}$ SW $\frac{1}{4}$, Section 34, Township 16 South, Range 11 East, W.M., with a date of priority of September, 1900, as evidenced by certificate recorded at page 31410, Volume 23, State Record of Water Right Certificates.

The 7.0 acres in the SE $\frac{1}{4}$ NE $\frac{1}{4}$, Section 33, also have supplemental rights evidenced by certificate recorded at page 26051, Volume 18, State Record of Water Right Certificates, to the use of the waters of Crescent Lake Reservoir, with a date of priority of April 7, 1911; certificate recorded at page 31412, Volume 23, State Record of Water Right Certificates, to the use of water from Deschutes River, with a date of priority of 1905; and permit No. 27841 for the use of waters of Crescent Lake Reservoir, with a date of priority of December 8, 1961. The 14.0 acres in the NE $\frac{1}{4}$ SE $\frac{1}{4}$, Section 33, also have supplemental rights evidenced by certificate recorded at page 26050, Volume 18, State Record of Water Right Certificates, to the use of water from Tumalo Creek, Crater Creek, Little Crater Creek and Three Springs, with a date of priority of October 29, 1913; certificate 26051; certificate 31412; and permit 27841. The 10.0 acres in the SW $\frac{1}{4}$ NW $\frac{1}{4}$, Section 34, also have supplemental rights evidenced by certificate 26050; certificate 26051; certificate 31412; and permit 27841. The 6.9 acres and 3.1 acres in the NW $\frac{1}{4}$ SW $\frac{1}{4}$, Section 34, also have supplemental rights evidenced by certificate 26050; certificate 26051; certificate 31412;

and permit 27841.

The applicant herein, owner of the lands above described, proposes to transfer the water rights therefrom, without loss of priority, to 10.0 acres in the SE¼ SW¼, Section 12, 10.0 acres in the SE¼ SW¼, Section 13, 4.0 acres in the NW¼ NE¼, Section 24, Township 17 South, Range 11 East, 10.0 acres in the SE¼ NE¼, Section 17, and 7.0 acres in the NW¼ SW¼, Section 30, Township 16 South, Range 12 East, W.M.

Notice by publication as provided by ORS 540.520 was not given in connection with this application for the reason that said section provides notice is not required on an application for a change in place of use of water.

The lands involved herein are within the boundaries of the Tumalo Irrigation District and the Board of Directors of said District approved the proposed change in place of use of water.

No objections having been filed and it appearing that the proposed change in place of use of water may be made without injury to existing rights, the application should be approved.

NOW, THEREFORE, it hereby is ORDERED that the proposed change in place of use of water is approved and the water right hereinbefore described as appurtenant to 7.0 acres in the SE¼ NE¼, Section 33, Township 16 South, Range 11 East, W.M., as evidenced by certificate recorded at page 26050, with a date of priority of October 29, 1913, together with the supplemental rights evidenced by certificates recorded at pages 26051 and 31412, be severed therefrom and simultaneously and without loss of priority transferred to 7.0 acres in the NW¼ SW¼, Section 30, Township 16 South, Range 12 East, W.M. / 14.0 acres in the NE¼ SE¼, Section 33, Township 16 South, Range 11 East, W.M., as evidenced by certificate recorded at page 26508, with a date of priority of August 5, 1900, together with the supplemental rights evidenced by certificates

recorded at pages 26050, 26051, and 31412, be severed therefrom and simultaneously and without loss of priority transferred to 10.0 acres in the SE¼ NE¼, Section 17, Township 16 South, Range 12 East, W.M. and 4.0 acres in the NW¼ NE¼, Section 24, Township 17 South, Range 11 East, W.M. / 10.0 acres in the SW¼ NW¼, Section 34, Township 16 South, Range 11 East, W.M., as evidenced by certificate recorded at page 31410, with a date of priority of August 5, 1900, together with the supplemental rights evidenced by certificates recorded at pages 26050, 26051, and 31412, be severed therefrom and simultaneously and without loss of priority transferred to 10.0 acres in the SE¼ SW¼, Section 13, Township 17 South, Range 11 East, W.M. / 6.9 acres in the NW¼ SW¼, as evidenced by certificate recorded at page 31410, with a date of priority of August 5, 1900, and 3.1 acres in the NW¼ SW¼, as evidenced by certificate recorded at page 26508, with a date of priority of August 5, 1900, Section 34, Township 16 South, Range 11 East, W.M., together with the supplemental rights evidenced by certificates recorded at pages 26050, 26051, and 31412, be severed therefrom and simultaneously and without loss of priority transferred to 10.0 acres in the SE¼ SW¼, Section 12, Township 17 South, Range 11 East, W.M. /

It is FURTHER ORDERED that said water so transferred shall be applied to beneficial use on or before October 1, 1972.

It is FURTHER ORDERED that upon receipt of proof satisfactory to the State Engineer of complete application of water to beneficial use on the lands to which the water is transferred hereby, certificate of water right shall be issued to Tumalo Irrigation District at the time certificate is issued to the District confirming other transfers within the District.

Dated at Salem, Oregon, this 18th day of November, 1971.

/s/ CHRIS L. WHEELER
State Engineer

MAP C

Sec. 12 Twp 17 RANGE 11

Bob Coats

Primary rights

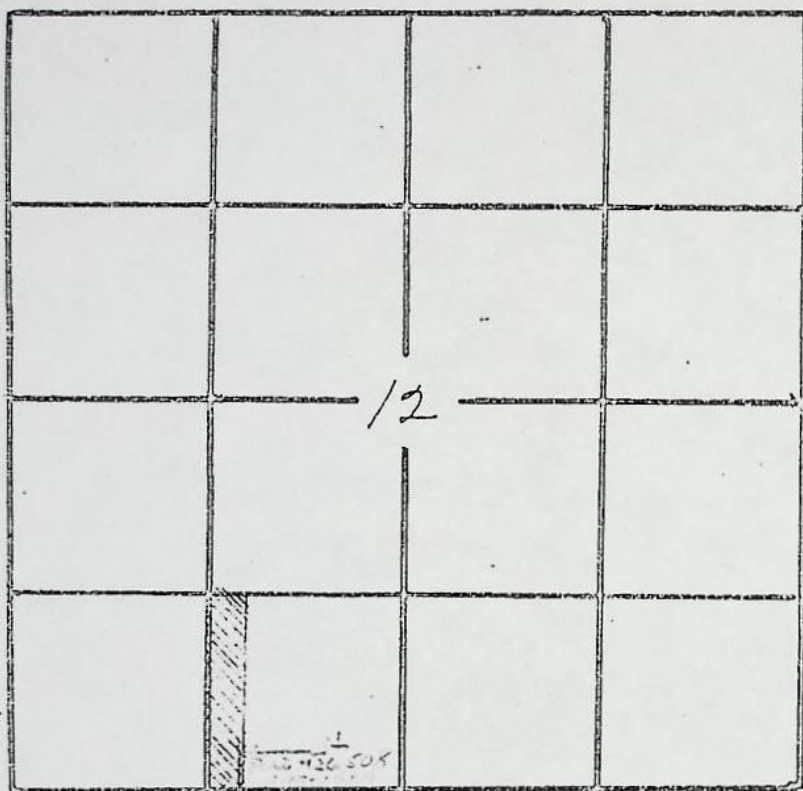
$3\frac{1}{2}$ cert # 26508
Date - Aug 5, 1900

$\frac{1}{2}$ cert # 31410
Date - Aug 5, 1900

Supplemental

cert # 31412
Date - 1905

cert # 26051
Date - April 7, 1911



Transferred from SW 1/4 - NW 1/4 10^e
Transferred to SE 1/4 - SW 1/4 Sec. 12 - 17-11

SS

KNOW ALL MEN BY THESE PRESENTS, That CARL F. KLIPPEL and
LETHA KLIPPEL, Husband and Wife

, hereinafter called the grantor,
in consideration of Fourteen Thousand and no/100 (\$14,000.00) - - - - - Dollars,

to grantor paid by ROBERT L. COATS and JOYCE E. COATS, Husband and Wife

, hereinafter called the grantee,
does hereby grant, bargain, sell and convey unto the said grantee and grantee's heirs, successors and assigns, that certain real property, with the tenements, hereditaments and appurtenances thereunto belonging or appertaining, situated in the County of Deschutes and State of Oregon, described as follows, to-wit:

The Southwest Quarter of the Southwest Quarter (SW $\frac{1}{4}$ SW $\frac{1}{4}$),
and the Southeast Quarter of the Southwest Quarter (SE $\frac{1}{4}$ SW $\frac{1}{4}$)
of Section Twelve (12), Township Seventeen (17) South, Range
Eleven (11) East Willamette Meridian, Deschutes County, Oregon
Together with Thirty (30) acres of water right to be appurtenant
to the Southwest Quarter of the Southwest Quarter (SW $\frac{1}{4}$ SW $\frac{1}{4}$) of
Section 12.

EXCEPT right of way for road conveyed to Deschutes County as
recorded July 12, 1965 in Volume 144 page 311 Deed Records.

RECEIVED

MAY 23 1979

WATER RESOURCES DEPT.
SALEM, OREGON

To Have and to Hold the above described and granted premises unto the said grantee and grantee's heirs, successors and assigns forever.

And said grantor hereby covenants to and with said grantee and grantee's heirs, successors and assigns, that grantor is lawfully seized in fee simple of the above granted premises, free from all encumbrances subject to easements of record

and that grantor will
warrant and forever defend the above granted premises and every part and parcel thereof against the lawful claims and demands of all persons whomsoever.

In construing this deed and where the context so requires, the singular includes the plural.
WITNESS grantor's hand this 16th day of January, 1968.

Carl F. Klippel
Letha Klippel

(ORS 93.490)

STATE OF OREGON, County of Deschutes) ss. 16 February, 1968
Personally appeared the above named Carl F. Klippel and Letha Klippel
husband and wife
and acknowledged the foregoing instrument to be their voluntary act and deed.

Before me:

Wm. J. Gardley

Notary Public for Oregon

My commission expires May 28, 1970

(OFFICIAL SEAL)

WARRANTY DEED

TO

AFTER RECORDING RETURN TO

No. BEND ABSTRACT COMPANY
1000 BOND STREET
BEND, OREGON

(DON'T USE THIS
SPACE; RESERVED
FOR RECORDING
LABEL IN COUN-
TIES WHERE
USED.)

STATE OF OREGON,

County of Deschutes) ss.

I certify that the within instru-
ment was received for record on the
8th day of March, 1968,
at 12:09 o'clock P.M., and recorded
in book 157 on page 262
Record of Deeds of said County.

Witness my hand and seal of
County affixed.

Helen M. Dancy
County Clerk—Recorder.
By *Rosemary* Deputy.

RECEIVED

MAY 23 1979

WATER RESOURCES DEPT.
SALEM, OREGON

To
p
10.
4.
10.
24
10.
B.C.
3.1
10.0
B. Co.

recorded at pages 26050, 26051, and 31412, be severed therefrom and simultaneously and without loss of priority transferred to 10.0 acres in the SE $\frac{1}{4}$ NE $\frac{1}{4}$, Section 17, Township 16 South, Range 12 East, W.M. and 4.0 acres in the NW $\frac{1}{4}$ NE $\frac{1}{4}$, Section 24, Township 17 South, Range 11 East, W.M.; 10.0 acres in the SW $\frac{1}{4}$ NW $\frac{1}{4}$, Section 34, Township 16 South, Range 11 East, W.M., as evidenced by certificate recorded at page 31410, with a date of priority of August 5, 1900, together with the supplemental rights evidenced by certificates recorded at pages 26050, 26051, and 31412, be severed therefrom and simultaneously and without loss of priority transferred to 10.0 acres in the SE $\frac{1}{4}$ SW $\frac{1}{4}$, Section 13, Township 17 South, Range 11 East, W.M.; 6.9 acres in the NW $\frac{1}{4}$ SW $\frac{1}{4}$, as evidenced by certificate recorded at page 31410, with a date of priority of August 5, 1900, and 3.1 acres in the NW $\frac{1}{4}$ SW $\frac{1}{4}$, as evidenced by certificate recorded at page 26508, with a date of priority of August 5, 1900, Section 34, Township 16 South, Range 11 East, W.M., together with the supplemental rights evidenced by certificates recorded at pages 26050, 26051, and 31412, be severed therefrom and simultaneously and without loss of priority transferred to 10.0 acres in the SE $\frac{1}{4}$ SW $\frac{1}{4}$, Section 12, Township 17 South, Range 11 East, W.M.

It is FURTHER ORDERED that said water so transferred shall be applied to beneficial use on or before October 1, 1972.

It is FURTHER ORDERED that upon receipt of proof satisfactory to the State Engineer of complete application of water to beneficial use on the lands to which the water is transferred hereby, certificate of water right shall be issued to Tumalo Irrigation District at the time certificate is issued to the District confirming other transfers within the District.

Dated at Salem, Oregon, this 18th day of November, 1971.

T 4194

T 2559

		Sec	T.S.	RF	P	V	+ supp	
	7.0	SENE	33	16	11	26050	18	D26051 V18 Crescent L. 31412 23 Deschutes
For								
V21 P319	14.0	NESI	33	16	11	26508	18	26050 18 Pan. Cr. Lake (C. 26050) (31412 & Per. 27841)
V21 P319	3.1	NWSW	34	16	11	26508	1	26050 26051 31412 Per. 27841
	10.0	SWNW	34	16	11	31410	23	C. 26050, 26051, 31410, Per. 27841
V21 P319	6.9	NWSW	34	16	11	31410	1	- - - -
	41.0							

TO:

*	10.0	SESW	12	175	11E
	10.0	SESW	13		
	4.0	NWNE	24		
	10.0	SENE	17	16	12
	7.0	NWSW	30		
	41.0				

T 4194

10.0	SESW	12	17	11	From
10.0	SWNW	11	17	11	TO

Priority

SP. OR. V21 P319	Decree V16, P197	- Cert 26508, V18	8/5/1900
21 919	1 138	- 31410, 23	9/1900
		31412, 23	1905
		26050 18	10/29/13
		26051 18	4/7/11
		Per 27841	12/8/61