

4200 Trivel piece

Name Vera Trivel piece  
By \_\_\_\_\_  
Address 1185 Chemawa Loop NE  
Salem, OR 97303

Change in POD  
Date filed April 16, 1979  
Date of hearing June 19, 1979  
Place of hearing Mc Minnville  
Date of order 6-28-79 Vol. 32, page 248  
Date for application of water 10-1-80  
Proof mailed \_\_\_\_\_  
Proof received \_\_\_\_\_  
Certificate issued APR 23 2007 Vol. \_\_\_\_\_, page 83307  
and 83308

to survey 1/81

4200

DESCRIPTION OF WATER RIGHT

Name of stream North Yamhill River  
Trib. of \_\_\_\_\_ County of Yamhill  
Use \_\_\_\_\_  
Quantity of water \_\_\_\_\_ No. of acres 29<sup>5</sup>  
Name of ditch \_\_\_\_\_  
Date of priority Sept 14, 1938 & June 27, 1939  
In name of \_\_\_\_\_  
\_\_\_\_\_ Adjudication, Vol. \_\_\_\_\_, page \_\_\_\_\_  
App. No. 17592 18229 Per. No. 13288 13890 Cert. No. 38787 38786  
(T-2409)  
Certificate cancelled \_\_\_\_\_  
Notation made on record by \_\_\_\_\_

FEES PAID

Date	Amount	Receipt No.
<u>4-16-79</u>	<u>85.00</u>	<u>10304</u>
TOTAL . . .		
	<u>0</u> Cert. Fee	

News Register #4867 pd 6-22-79 CR#3484

FEES REFUNDED

Date	Amount	Check No.

EX 20-  
POD 13-  
PON 4562  
8367

REMARKS

CARD FOR C NOV 4 1980

W.R.I.S.

Assessed 5-1-85 by SA

Entered \_\_\_\_\_ by \_\_\_\_\_

Verified \_\_\_\_\_ by \_\_\_\_\_

TO BE ENTERED WHERE CHECKED	INDEX CARDS:		Entered	Checked
<input checked="" type="checkbox"/>	Name		<u>Dec</u>	
<input checked="" type="checkbox"/>	Stream		<u>Dec</u>	
<input checked="" type="checkbox"/>	Pt. of Div.		<u>Dec</u>	
<input checked="" type="checkbox"/>	Calendar		<u>Dec</u>	
<input type="checkbox"/>	Twp. & Rge.		<u>Dec</u>	
<input type="checkbox"/>	Decree-vault			
<input type="checkbox"/>	Decree-safe			
<input checked="" type="checkbox"/>	Cert. of W/R		<u>Dec</u>	
<input checked="" type="checkbox"/>	Per. Folder		<u>Dec</u>	
<input type="checkbox"/>	Chnindex			
<input type="checkbox"/>	Cross Ref.			
<input checked="" type="checkbox"/>	Power Claim		<u>Dec</u>	
<input type="checkbox"/>	Abstracts			



This is a final order in other than a contested case. This order is subject to judicial review under ORS 183.484. Any petition for judicial review must be filed within the 60 day time period specified by ORS 183.484(2). Pursuant to ORS 536.075 and OAR 137-004-0080 you may either petition for judicial review or petition the Director for reconsideration of this order. A petition for reconsideration may be granted or denied by the Director, and if no action is taken within 60 days following the date the petition was filed, the petition shall be deemed denied.

STATE OF OREGON

COUNTY OF YAMHILL

CERTIFICATE OF WATER RIGHT

THIS CERTIFICATE ISSUED TO

VERA TRIVELPIECE  
1185 CHEMAWA LOOP NE  
SALEM, OREGON 97303

confirms the right to use the waters of NORTH YAMHILL RIVER, tributary of the YAMHILL RIVER for IRRIGATION OF 20.0 ACRES.

This right was perfected under Permit 13288. The date of priority is SEPTEMBER 14, 1938. The amount of water to which this right is entitled is limited to an amount actually beneficially used and shall not exceed 0.25 CUBIC FOOT PER SECOND, or its equivalent in case of rotation, measured at the point of diversion from the stream.

The point of diversion is located as follows:

NW 1/4 SW 1/4, AS PROJECTED WITHIN WM. D. STILWELL DLC 41, SECTION 5, TOWNSHIP 3 SOUTH, RANGE 4 WEST, W.M.; 2370 FEET NORTH AND 170 FEET WEST FROM NW CORNER, McSWEEN DLC 80

The amount of water used for irrigation, together with the amount secured under any other right existing for the same lands, is limited to ONE-EIGHTIETH of one cubic foot per second per acre, or its equivalent for each acre irrigated and shall be further limited to a diversion of not to exceed 2.5 acre-feet per acre for each acre irrigated during the irrigation season of each year.



A description of the place of use to which this right is appurtenant is as follows:

SE 1/4 SW 1/4 7.7 ACRES  
SW 1/4 SE 1/4 9.2 ACRES  
BOTH AS PROJECTED WITHIN WM. D. STILWELL DLC 41  
SECTION 5


NW 1/4 NE 1/4 1.5 ACRES  
NE 1/4 NW 1/4 1.6 ACRES  
BOTH AS PROJECTED WITHIN WM. D. STILWELL DLC 41  
SECTION 8  
TOWNSHIP 3 SOUTH, RANGE 4 WEST, W.M.

This certificate is issued in accordance with OAR 690-380-6010 to describe the water right for a non-completed change in point of diversion approved by an order of the Water Resources Director entered JUNE 28, 1979, approving Transfer 4200.

The issuance of this superseding certificate does not confirm the status of the water right in regard to the provisions of ORS 540.610 pertaining to forfeiture or abandonment.

WITNESS the signature of the Water Resources Director, affixed

APR 23 2007

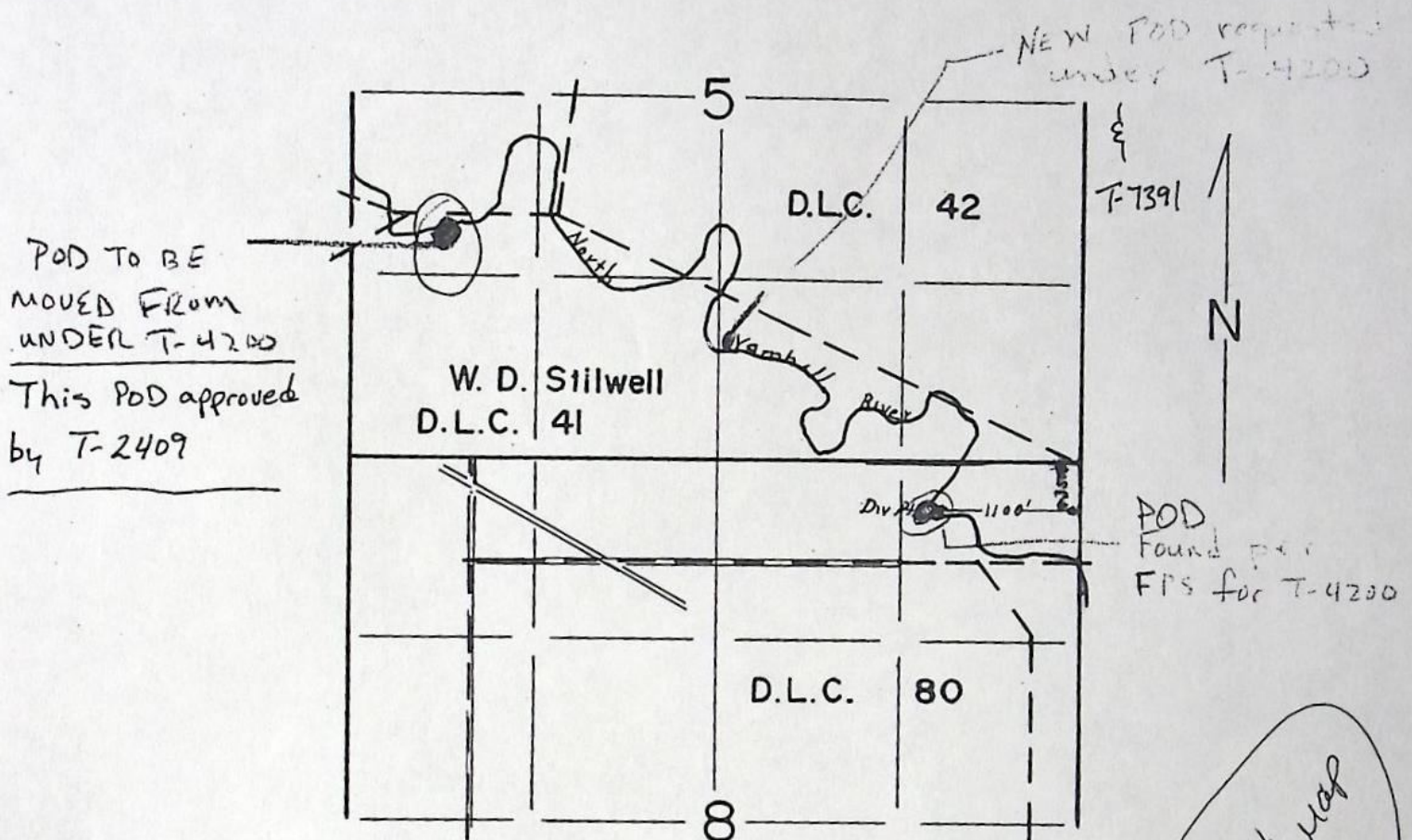
  
Phillip C. Ward, Director  
Water Resources Department

Recorded in State Record of Water Right Certificates Number 83307

T-4200-CERT 38787.JWG



T.3S., R. 4 W., W. M.



SCALE: 1"=1320'

**FINAL PROOF SURVEY**  
UNDER

Transfer No. 4200

Application No. .... Permit No. ....  
IN NAME OF

..... **VERA TRIVELPIECE** .....

Surveyed OCT. 6, 1987, by B.W. BISHOP

Revise  
Application & Map  
Diversion Point



This is a final order in other than a contested case. This order is subject to judicial review under ORS 183.484. Any petition for judicial review must be filed within the 60 day time period specified by ORS 183.484(2). Pursuant to ORS 536.075 and OAR 137-004-0080 you may either petition for judicial review or petition the Director for reconsideration of this order. A petition for reconsideration may be granted or denied by the Director, and if no action is taken within 60 days following the date the petition was filed, the petition shall be deemed denied.

STATE OF OREGON

COUNTY OF YAMHILL

CERTIFICATE OF WATER RIGHT

THIS CERTIFICATE ISSUED TO

VERA TRIVELPIECE  
1185 CHEMAWA LOOP NE  
SALEM, OREGON 97303

confirms the right to use the waters of NORTH YAMHILL RIVER, tributary of the YAMHILL RIVER for IRRIGATION OF 9.5 ACRES.

This right was perfected under Permit 13890. The date of priority is JUNE 27, 1939. The amount of water to which this right is entitled is limited to an amount actually beneficially used and shall not exceed 0.12 CUBIC FOOT PER SECOND, or its equivalent in case of rotation, measured at the point of diversion from the stream.

The point of diversion is located as follows:

NW 1/4 SW 1/4, AS PROJECTED WITHIN STILWELL DLC 41, SECTION 5, TOWNSHIP 3 SOUTH, RANGE 4 WEST, W.M.; 2370 FEET NORTH AND 170 FEET WEST FROM NW CORNER, McSWEEN DLC 80

The amount of water used for irrigation, together with the amount secured under any other right existing for the same lands, is limited to ONE-EIGHTIETH of one cubic foot per second per acre, or its equivalent for each acre irrigated and shall be further limited to a diversion of not to exceed 2.5 acre-feet per acre for each acre irrigated during the irrigation season of each year.



A description of the place of use to which this right is appurtenant is as follows:


NW 1/4 NE 1/4 2.5 ACRES  
NE 1/4 NW 1/4 7.0 ACRES  
ALL AS PROJECTED WITHIN DLC 41  
SECTION 8  
TOWNSHIP 3 SOUTH, RANGE 4 WEST, W.M.

This certificate is issued in accordance with OAR 690-380-6010 to describe the water right for a non-completed change in point of diversion approved by an order of the Water Resources Director entered JUNE 28, 1979, approving Transfer 4200.

The issuance of this superseding certificate does not confirm the status of the water right in regard to the provisions of ORS 540.610 pertaining to forfeiture or abandonment.

WITNESS the signature of the Water Resources Director, affixed

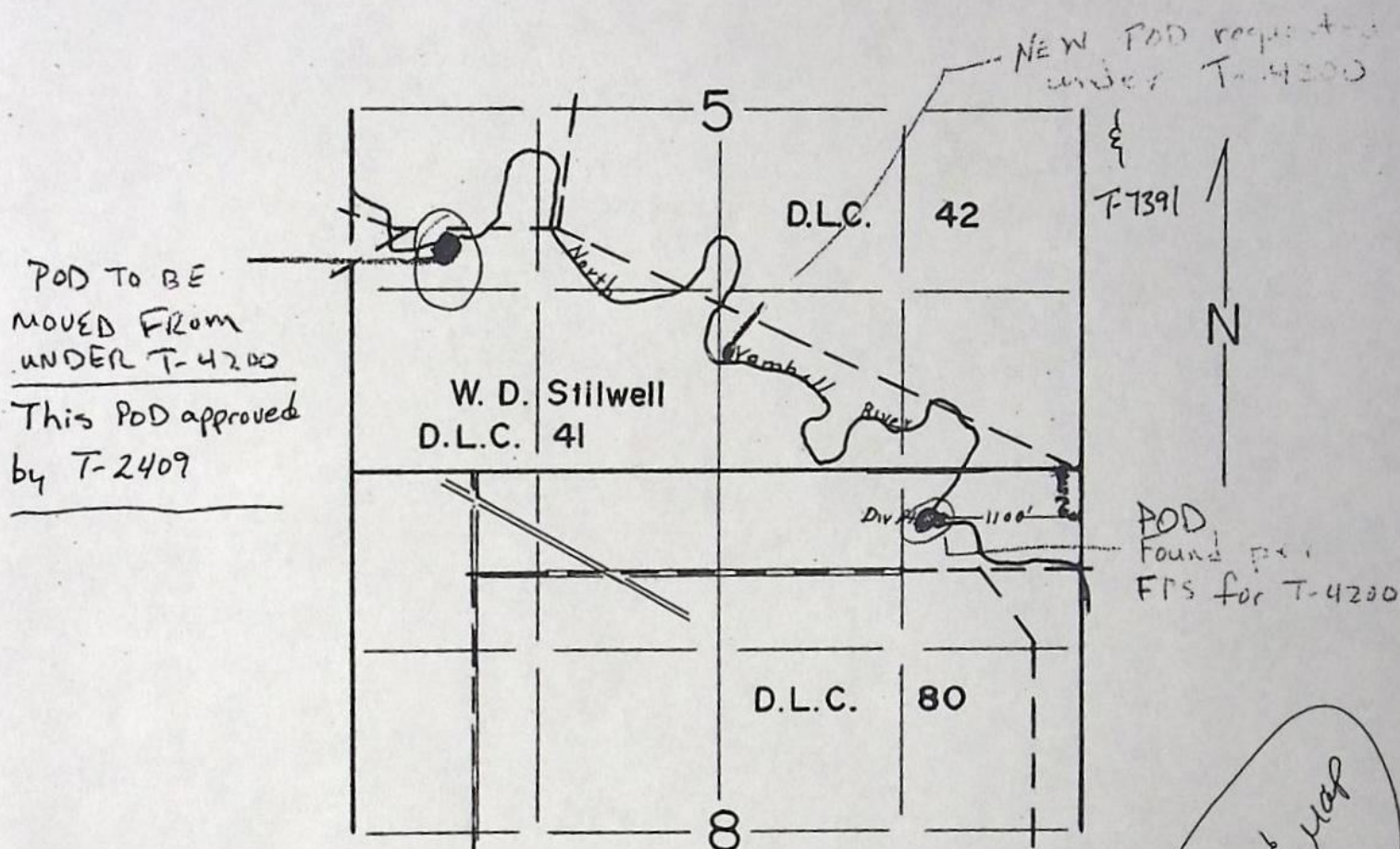
APR 23 2007

  
Phillip C. Ward, Director  
Water Resources Department

Recorded in State Record of Water Right Certificates Number 83308

T-4200-CERT 38786.JWG

T.3S.,R. 4 W.,W. M.



# FINAL PROOF SURVEY UNDER

Transfer No. 4200

Application No. .... Permit No. ....  
IN NAME OF

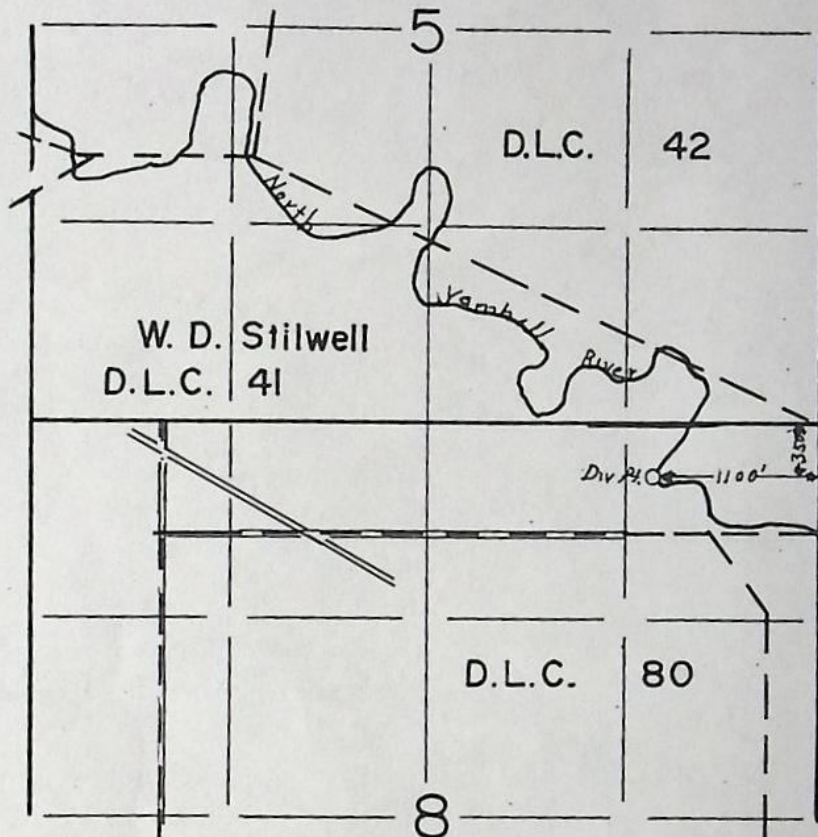
.....VERA.....TRIVELPIECE.....

Surveyed OCT. 6, 1987, by B.W. BISHOP

Revise application & map  
Diversion point



T. 3 S., R. 4 W., W. M.



SCALE: 1" = 1320'

# **FINAL PROOF SURVEY** UNDER

Transfer No. 4200

Application No. .... Permit No. ....  
IN NAME OF

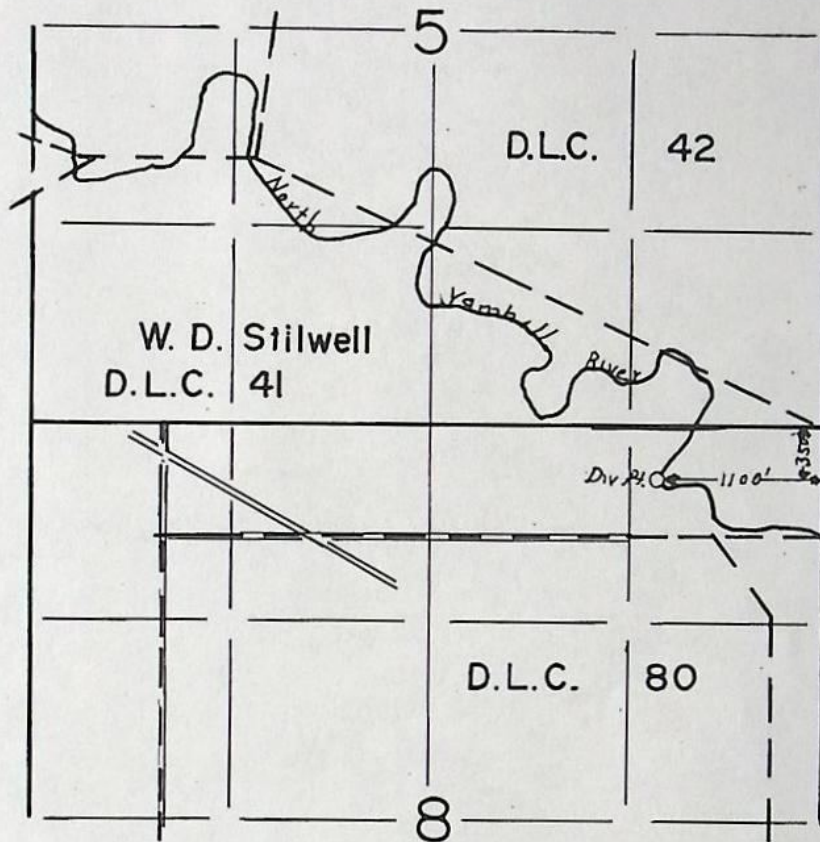
.....**VERA**.....**TRIVELPIECE**.....

Surveyed OCT. 6, 1987, by **B.W. BISHOP**

DO NOT  
USE  
TRANSFER POD  
not completed



T. 3S., R. 4 W., W. M.



SCALE: 1" = 1320'

# **FINAL PROOF SURVEY** UNDER

Transfer No. 4200

Application No. .... Permit No. ....  
IN NAME OF

.....**VERA TRIVELPIECE**.....

Surveyed OCT. 6, 1987, by B.W. BISHOP

DO NOT  
USE  
TRANSFER POD  
not completed







**Now, therefore, it is ORDERED:**

The points of diversion for the rights affected by application Transfer Application 4200 revert to the last authorized point of diversion prior to the transfer. Superseding certificates for the rights affected by the transfer shall be issued.

Dated at Salem, Oregon \_\_\_\_\_.

\_\_\_\_\_  
Phillip C. Ward, Director

*Protests should be addressed to the attention of Water Rights and Adjudication Division,  
Water Resources Department, 725 Summer St. NE, Suite A, Salem, OR 97301-1271*




---

---

MEMORANDUM

---

---

TO: FILE T-4200  
FROM: GERRY CLARK   
SUBJECT: VERA TRIVELPIECE  
DATE: 9/6/2006

---

I received word today, by phone, that Vera Trivelpiece has been deceased for about 6 years. The information came from Joyce Golden, the current occupant at the mailing address on file for Vera. Joyce indicated that she is not in any way associated with the property located on the North Yamhill River.

I indicated to Mrs. Golden that we were required by law to notify the water user at the address of record and that in the future, she may receive addition information from the Department.



POD  
POU  
USE  
Add'1 POD

Add '1' POD

County Yamhill

393-3662

Address 1185 Chemawa Loop NE, Salem, OR 97303

3. Use ve / 295

5. Proposed Point of Diversion 740' N + 90' W from S $\frac{1}{4}$  Corner, S 5, w/in SE SW, S 5, T 3 S, R 4 W, WM

6. Completion Date 10-1-80

7. Place of Use:

[illegible]



INFO: MARK VANDYKE WHO FARMS LAND

SOURCE: NORTH YAMHILL RIVER

DIV. PT: PUMPS DIRECT FROM NATURAL POOL AT A BEND IN  
THE RIVER ON THE EAST END OF FIELD.

PUMP: CORNELL DDC 3" X 2 1/2"

MOTOR: 6E 40 HP. @ 3550 RPM.

PIPE : 3000' + 6" ALUM. MAIN  
2560' 3" ALUM LATERAL

HEADS: 64 RB 30 3/4" X 0 ALL MANS

USE: IRRIGATION OF SWEET CLOVER

LIFT: + 10'

TIE: 41071-178-60L

10/6/87

Benjamin W. Bishop  
W.R. F.I.



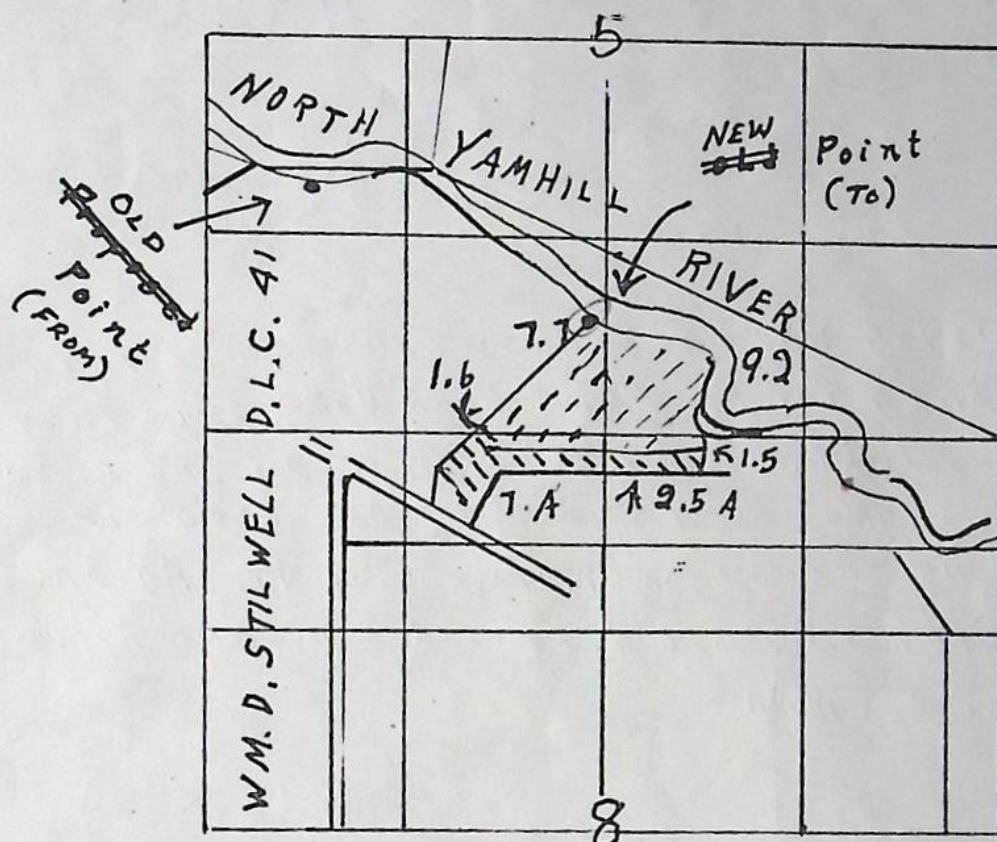
T-4200

RECEIVED

APR 16 1979

WATER RESOURCES DEPT.  
SALEM, OREGON

T.3S.R.4.W.W.M.



FINAL PROOF SURVEY  
UNDER

Application No. 17592 Permit 13288

IN NAME OF  
FRANK M. TRIVELPIECE

Surveyed Apr. 3, 1947, by Jas. E. BUNNELL



INFO: NO ONE ON PROPERTY. I FOUND NO POWER POLES. THERE IS A TRAIL LEADING THROUGH WEEDS, FROM FIELD TO RIVER WHERE THE DIV. PT. IS MOST LIKELY TO BE. I FOUND NO PUMP, PIPE. THE FIELD IS IN FIELD CROP AND WEEDS.

RETURN PAGE TWO WRE 7/10/84 DFG-ILL-134

INFO: PERSONAL OBSERVATION - NO ACCESS TO RIVER AT PROPOSED DIV. PT. DUE TO HEAVY GROWTH OF BLACKBERRYS. NO POWER TO RIVER. A POSSIBLE DIV PT IS LOCATED DOWNSTREAM APPROX 200 FT. BUT AREA IS BEING ERASED BY RIVER EXTENSIVELY. FIELD IS IN SWEET CLOVER THIS DATE. NEIGHBOR SAYS VANDYKE MAY FARM LAND. NO ONE HOME @ VANDYKE'S  
8/5/87  
BVB

INFO: MARK VANDYKE WHO HAS FARMED LAND FOR "5 TO 10 YRS" STATED THAT PROPOSED DIV. PT. HASN'T BEEN USED SINCE THEY HAVE FARMED THE LAND. A DIVERSION POINT ON THEIR OWN LAND TO THE EAST HAS BEEN THE ONLY ONE USED. IT IS APPROX. 1/2 MILE DOWNSTREAM FROM PROPOSED D.V. PT. ACTUAL DIV. PT. IS LOCATED ON PHOTO 41071-178-604 AND APPROX LOCATION MARKED ON APP. MAP.

ADVERSE REPORT

9/24/87

Benjamin N. Bishop  
F.I.



BEFORE THE WATER RESOURCES DIRECTOR OF OREGON

YAMHILL COUNTY

IN THE MATTER OF THE APPLICATION )  
OF VERA TRIVELPIECE FOR APPROVAL )  
OF A CHANGE IN POINT OF DIVERSION)  
OF WATER FROM NORTH YAMHILL RIVER)  
-----

ORDER APPROVING  
TRANSFER NO. 4200

On April 16, 1979, an application was filed in the office of the Water Resources Director by Vera Trivelpiece for approval of a change in point of diversion of water from North Yamhill River, pursuant to the provisions of ORS 540.510 to 540.530.

The certificate recorded at page 38786, Volume 30, State Record of Water Right Certificates, in the name of Vera Trivelpiece, describes a right for the use of not to exceed 0.12 cubic foot per second from North Yamhill River for irrigation of a certain 2.5 acres in NW $\frac{1}{4}$  NE $\frac{1}{4}$  and 7.0 acres in NE $\frac{1}{4}$  NW $\frac{1}{4}$ , as projected in D.L.C. No. 41 of Section 8, Township 3 South, Range 4 West, W.M., with a date of priority of July 27, 1939.

*June* The certificate recorded at page 38787, Volume 30, State Record of Water Right Certificates, in the name of Vera Trivelpiece, describes a right for the use of not to exceed 0.25 cubic foot per second from North Yamhill River for irrigation of a certain 7.7 acres in SE $\frac{1}{4}$  SW $\frac{1}{4}$  and 9.2 acres in SW $\frac{1}{4}$  SE $\frac{1}{4}$  of Section 5; and 1.5 acres in NW $\frac{1}{4}$  NE $\frac{1}{4}$  and 1.6 acres in NE $\frac{1}{4}$  NW $\frac{1}{4}$  of Section 8, all as projected in D.L.C. No. 41, Township 3 South, Range 4 West, W.M., with a date of priority of September 14, 1938.

The authorized point of diversion for said rights is located 2370 feet North and 170 feet West from the Northwest Corner of McSween D.L.C. No. 80, being within the NW $\frac{1}{4}$  SW $\frac{1}{4}$  of Section 5, Township 3 South, Range 4 West, W.M.

The applicant herein, owner of the lands above described, proposes to change the point of diversion therefrom, without loss of priority, to a point located 740 feet North and 90 feet West from the South Quarter Corner of Section 5, being within the SE $\frac{1}{4}$  SW $\frac{1}{4}$  of Section 5, Township 3 South, Range 4 West, W.M.

Notice of the application, pursuant to ORS 540.520(2), was published in The News-Register, a newspaper printed and having general circulation in Yamhill County, Oregon, for a period of three weeks in the issues of April 27; May 4 and 11, 1979.



Mr. Michael F. Ladd, Watermaster, has filed a statement to the effect that the proposed change in point of diversion may be made without injury to existing rights.

No objections having been filed and it appearing that the proposed change in point of diversion may be made without injury to existing rights, the application should be approved.

NOW, THEREFORE, it hereby is ORDERED that the requested change in point of diversion, as described herein, without loss of priority, is approved.

It is FURTHER ORDERED that the quantity of water diverted at the new point of diversion shall not exceed the quantity of water available at the old point of diversion under the subject rights.

It is FURTHER ORDERED that the following provisions shall be effective when in the judgment of the watermaster it becomes necessary to install headgates and measuring devices:


That the diversion works shall include an in line flow meter, a weir, or other suitable device for measuring the water to which the applicant is entitled;

That the type and plans of the measuring device be approved by the watermaster before the beginning of construction work and that the weir or measuring device be installed under the general supervision of said watermaster.

It is FURTHER ORDERED that the construction work shall be completed and the change in point of diversion of water made on or before October 1, 1980.

It is FURTHER ORDERED that the certificates recorded at pages 38786 and 38787, Volume 30, State Record of Water Right Certificates, are canceled; and upon proof satisfactory to the Water Resources Director of completion of works and beneficial use of water to the extent intended under the provisions of this order, confirming certificates of water right shall be issued to the applicant herein.

Dated at Salem, Oregon this 28th day of June, 1979.

  
James E. Sexson  
Director



RECEIVED

JUL 10 1995

# Map for: Wendell Trivelpiece

Location: The SW 1/4 and SE 1/4 of the SE 1/4 of Section 5, and also the NW 1/4, SW 1/4, NE 1/4 and SE 1/4 of the NE 1/4 and also the NE 1/4 of the NW 1/4, being in Section 8, and also the NW 1/4 and SW 1/4 of the NW 1/4 of Section 9, all being situated in T. 3 S., R. 4 W., W.M., and also being within the Stillwell D.L.C. #41 and the McSween D.L.C. #80 and the Beauchamp D.L.C. No. 43 and the Rowland D.L.C. #44 and the Davis D.L.C. #42, Yamhill County, Oregon.

Tax Lot: 3405-1800

Application No.

Date : 29 April 1995

Scale : 1" = 400'

## LEGEND:

- = Property line
- = D.L.C. line
- = Section line
- = "40" line

I certify that the information I have provided in this application is an accurate representation of the proposed water use and is true and correct to the best of my knowledge. It is to be used for the purpose of identifying the location of water right only and is not intended to provide legal dimensions or locations of property ownership lines.

*Matt Dunckel*  
Matt Dunckel, C.W.R.E.

Davis D.L.C.  
Stillwell

New Diversion Point  
1870' North and 1563'  
East of the NW corner  
of the McSween D.L.C.  
No. 80.

No. 42  
No. 41  
North

Sec. 5  
Sec. 8

- Permit: 31158  
Cert: 39104
- Subject to Transfer

0.5  
3.8  
8.8

5.6

Sec. 5  
Sec. 8

Diversion Point  
200' S. and 1000' W.  
from the NE Corner  
of Section 8.

STILWELL

18.1  
D.L.C. 41

7.0

Sec. 4  
Sec. 9  
Lot 1

Old

3.8

17.8

11.8

6.2

McSWEEN  
D.L.C. 80

ROWLAND  
D.L.C. 44

1.0

BEAUCHAMP  
D.L.C. 43

4.0

5.2

10.5

14.0

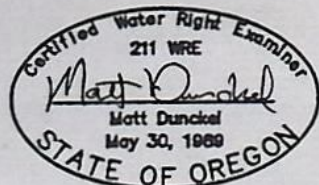
15.8

Railroad

Grade

River

North



By : Matt Dunckel & Assoc.  
19010 Baker Creek Rd.  
McMinnville, Oregon 97128  
Phone : 472-7904

## NOTE

All dimensions are scaled from  
an aerial photograph or is data of record.

T7391



T-4200

WATER RESOURCES DEPARTMENT

INTEROFFICE MEMO


May 26, 1999

To: Tom Paul  
From: Kelly Starnes  
Subject: Transfer 7391

I have a transfer application (7391) for a change in point of diversion. The point of diversion that is proposed to be changed has been authorized by Transfer 4200.

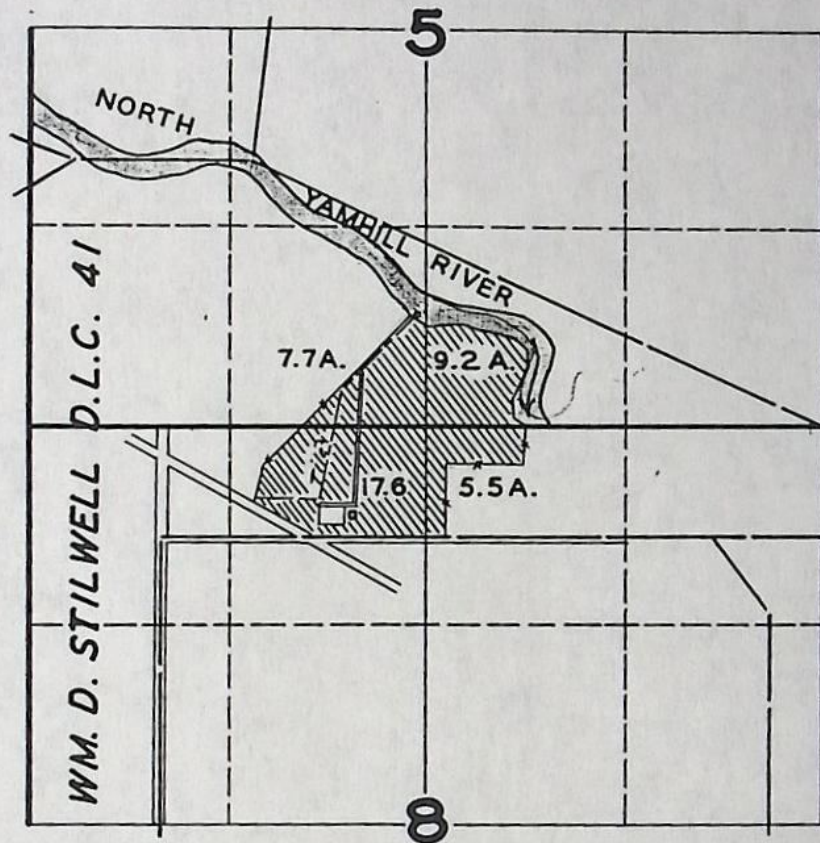
Transfer 4200 has been final proofed by Ben Bishop, but no confirming certificates have been issued. Ben originally made an adverse report on the transfer because the POD was not at the location authorized by the final order. He went out at a later date for a re-inspection, and proofed the transfer at the actual location of the POD rather than the authorized location. Could you forward this file to the Certificate Section to see if "proof satisfactory to the director" has been met by Ben's report?

Thanks,

Kelly 



T.3S.R.4W.W.M.



**FINAL PROOF SURVEY**

UNDER

17592

13288

Application No. 18229 Permit No. 13890

IN NAME OF

FRANK M. TRIVELPIECE

Surveyed APR. 3 1947, by JAS. E. BUNNELL



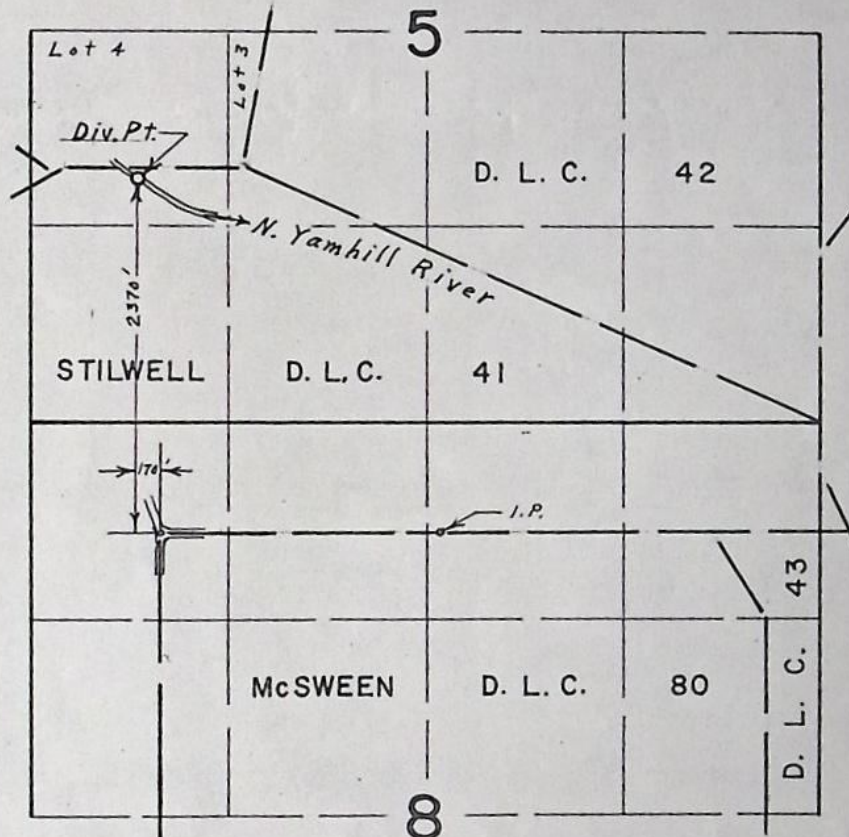
T-4200

RECEIVED

APR 16 1979

WATER RESOURCES DEPT.  
SALEM, OREGON

T. 3 S. R. 4 W. W. M.



FINAL PROOF SURVEY  
UNDER

Application No. \_\_\_\_\_ Transfer 2409  
Permit No. \_\_\_\_\_  
IN NAME OF

VERA TRIVELPIECE

Surveyed Sept. 29, 1971, by L. E. Gould



RECEIVED

APR 16 1979

WATER RESOURCES DEPT.  
SALEM, OREGON

T-4200

# Application for Transfer of Water Right

To the WATER RESOURCES DIRECTOR OF OREGON:

I, Vera Trivelpiece  
(Name of applicant)  
of 1185 Chemawa Loop NE, Salem  
(Mailing address) (City)  
State of Oregon, 97303, 393-3662, do hereby make application for change  
(Zip Code) (Phone number)  
in point of diversion of water  
(In point of diversion; place of use; use heretofore made of the water)

1. Is the water right recorded in your name? Yes  
(If not, give name)

2. Was your water right determined by Decree of Court? No If so, give title of proceedings  
(Yes or No)  
number of certificate

3. Was your water right acquired by Water Right Permit? Yes, both If so, give number  
(Yes or No)  
of permit 13288 & 13890 Number of certificate 38787 and 38786, Vol. 30  
A# 1592 15229

NOTE: If the entire right of record is not directly involved in the requested change, only that part of the right that is directly involved should be considered in answering the balance of the questions on this form.

4. The source of water is North Yamhill River

5. What is the date of priority of your water right? Sept. 14, 1938 and June 27, 1939

6. The authorized point of diversion is located 2370 ft. N and 170 ft. W from the NW  
(N. or S.) (E. or W.)  
corner of McSween DLC # 80 being within the NW  $\frac{1}{4}$  SW  $\frac{1}{4}$  of Section 5 Tp. 3 S R. 4 W W. M.,  
(No. N. or S.) (No. E. or W.)  
in the county of Yamhill The name of the ditch used is Pump

NOTE: Answer question if the application is for change in point of diversion.

7. The proposed point of diversion is located 740 ft. N and 90 ft. W from the SW  
(N. or S.) (E. or W.)  
corner of Sec. 5 being within the SE  $\frac{1}{4}$  SW  $\frac{1}{4}$  of Section 5 Tp. 3 S R. 4 W W. M.,  
(No. N. or S.) (No. E. or W.)  
in the county of Yamhill The name of the ditch to be used is Pump



8. The use to which the water is applied is .....  
(Irrigation, Mining, Power, Manufacturing, etc.)

Location of area irrigated, or place of use if other than irrigation:

Township North or South	Range E. or W. of Willamette Meridian	Section	List $\frac{1}{4}$ - $\frac{1}{4}$ of Section	C# 38787 Number Acres To Be Irrigated	C# 38786
3 S	4 W	5	SE $\frac{1}{4}$ SW $\frac{1}{4}$	7.7	
			SW $\frac{1}{4}$ SE $\frac{1}{4}$	9.2	
		8	NW $\frac{1}{4}$ NE $\frac{1}{4}$	1.5	2.5
			NE $\frac{1}{4}$ NW $\frac{1}{4}$	1.6	7.0
				20.0	9.5
				0.25 cfs	0.12 cfs

(If more space required, attach separate sheet)

9. Are you the legal owner of the above described lands? Yes  
(If not owner, explain your interest)

10. To your knowledge, has any portion of the water right above described undergone a period of five or more consecutive years of nonuse? No  
(Yes or No)

NOTE: Answer questions 11, 12 and 13 if application is for change in use or place of use.

11. Are the lands from which you propose to transfer your water right free of all encumbrances, including taxes, mortgages, liens, etc.? .....  
(Answer Yes or No)

12. If not, give below a description of existing encumbrances:

NATURE OF ENCUMBRANCE	HELD BY	AMOUNT

13. The use to which the water is to be applied is .....  
(Irrigation, power, mining, manufacturing, domestic supplies, etc.)

Location of area to be irrigated, or place of use if other than irrigation:

Township North or South	Range E. or W. of Willamette Meridian	Section	List $\frac{1}{4}$ - $\frac{1}{4}$ of Section	Number Acres To Be Irrigated

(If more space required, attach separate sheet)



14. Reasons for the proposed changes are to accomodate new renter

15. Construction work will be completed on or before Summer of 1979

16. The water will be completely applied to the proposed use on or before Summer of 1979

Remarks

*If you need to in the next 3 weeks  
contact my son*

*Wendell Trivel piece  
Rt 1 Box 153*

*Yamhill Oreg 97148*

*Please publish in News Register Mc Minnville*

NOTE: THIS APPLICATION MUST BE ACCOMPANIED BY A MAP OR MAPS SHOWING THE BEFORE AND AFTER LOCATIONS OF THE POINT OF DIVERSION AND/OR PLACE OF USE, AS THE CASE MAY BE.


#### AFFIDAVIT OF APPLICANT

I, Vera Trivel piece, the applicant herein, being first duly sworn, depose and say that I have read the above and foregoing application for transfer of water right; that I know the contents thereof and that the statements therein made are true and correct to the best of my knowledge and belief.

In Witness Whereof, I have hereunto set my hand this 16<sup>th</sup> day of April, 1979.

*x Vera Trivel piece*  
Vera Trivel piece (Name of applicant)

Subscribed and sworn to before me this 16<sup>th</sup> day of April, 1979.



*Myron B. Bish*  
NOTARY PUBLIC FOR OREGON

My commission expires Nov. 9, 1980



N. YAMHILL R

WRJT-0982-01

\*\*\* OREGON WATER RESOURCES DEPARTMENT \*\*\*  
 \*\*\* WATER RIGHTS DIVISION \*\*\*  
 \*\*\* WATER RIGHT DATA INPUT FORM \*\*\*

 PAGE 1  
 RUN ON: 3/20/81 AT: 9:08

 WATER RIGHT NO. T00004200 / PERMIT NO. 013288 CERTIF. NO.  
 ORIG. NO. A000175921 PREV. NO. T000029091 / SUPER. NO.

 NAME: VERA TRIVEL PIECE  
 ADDRESS: 1185 CHEMAWA LOOP NE  
 CITY/STATE/ZIP/COUNTY: SALEM, OR 97303

36

STREAM-ID 02 1140 0760 0120

RIV. MI.

WM. DIST. 18 W.R. TYPE SA STATUS ✓

CANCEL YEAR--&gt;

CONSTR. COMPLT--> 10 01 1980

YR. LAST USED--&gt;

NEXT ACTION DUE--&gt;

PRIORITY--> 09 14 1938PUT TO USE--> 10 01 1980

LAST TRANS. DATE--&gt;

LAST TRANS. TYPE--&gt;

APPLICATION--> 04 16 1979

SURVEYED--&gt;

EXAM. FEE--> 20.00

RECORDING FEE--&gt;

15.00PERMIT ISSUE--> 06 28 1979

CONCURRENCE--&gt;

CYCLE STATUS--&gt;

REPORTED FLAG--&gt;

CONSTR. STRT.--> 06 28 1979

CERTIFIED--&gt;

CORRES. INIT.--&gt;

CORRES. DATE--&gt;

 POINT-OF-DIVERSION DATA:  
 TWP/SP RNGE SECT QTR/QTR STREAM-ID

RIV. MI.

RATE

STATUS S OR P

0305 090W 05 C D 02 1140 0760 0120

0.250

V P

 \*\* REMARKS; - - - - -  
 \*\* DATED-->

 \*\* POD: 790' N & 90' W FM S 1/4 COR

 \*\* S.S. CHANGES POD C-38787.

 \*\* SEE ALSO T000042002. OLD

 \*\* POD 2370' N & 170' W FM NW COR

 \*\* MCSWEEEN D-4 C 80.

 PLACE-OF-USE DATA:  
 TWP/SP RNGE SECT QTR/QTR CNTY

USE % CNSMTV

ACRES

STATUS

S OR P

0305 090W 05 C D 36 1R 100 7.70

V P

05 D C

9.20

08 AB

1.50

08 BA

1.60

W.R.I.S.

Assembled 5-1-85 by SSA

Entered \_\_\_\_\_ by \_\_\_\_\_

Verified \_\_\_\_\_ by \_\_\_\_\_



N. YAMHILL, R,

WRJT-0982-01

\*\*\* OREGON WATER RESOURCES DEPARTMENT \*\*\*  
 \*\*\* WATER RIGHTS DIVISION \*\*\*  
 \*\*\* WATER RIGHT DATA INPUT FORM \*\*\*

PAGE 1  
 RUN ON: 3/20/81 AT: 9:08

WATER RIGHT NO. 1000042002 PERMIT NO. 013890 CERTIF. NO.  
 ORIG. NO. A000182291 PREV. NO. 1000024091 SUPER. NO.

NAME: VERA TRIVELPIECE

ADDRESS: 1185 CHEMUNAWA LOOP NE

CITY/STATE/ZIP/COUNTY: SALEM, OR 97303

36

STREAM-ID 02 1140 0760 0120

RIV. MI.

WM. DIST. 18 W.R. TYPE SA STATUS V

CANCEL YEAR--->

CONSTR. COMPLT---> 10 01 1980

YR. LAST USED----->

NEXT ACTION DUE-->

PRIORITY-----> 0727 1939

PUT TO USE-----> 10 01 1980

LAST TRANS. DATE-->

LAST TRANS. TYPE-->

APPLICATION---> 0416 1979

SURVEYED----->

EXAM. FEE-----> 20.00

RECORDING FEE-----> 15.00

PERMIT ISSUE--> 06 28 1979

CONCURRENCE----->

CYCLE STATUS----->

REPORTED FLAG----->

CONSTR. STRT.--> 06 28 1979

CERTIFIED----->

CORRES. INIT.----->

CORRES. DATE----->

POINT-OF-DIVERSION DATA:  
 TWP/SP RNGE SECT QTR/QTR STREAM-ID

RIV. MI.

RATE

STATUS S OR P

0305 040W 05 C D 02 1140 0760 0120

0.120

V P

\*\* REMARKS; - - - - -  
 \*\* DATED-->

\*\* POD: 740' N & 90' W FM S 1/4 COR

\*\* SS. CHANGES POD C-38786. SEE

\*\* ALSO 1000042001. OLD POD 2370'

\*\* N & 170' W FM NW COR MC SWEEN

\*\* DLC 80.

\*\*

\*\*

PLACE-OF-USE DATA:

TWP/SP RNGE SECT QTR/QTR CNTY USE % CNSMTV ACRES

STATUS S OR P

0305 040W 08 A B 36 1R 100 2.50

V P

08 B A 7.00

1 1

W.R.I.S.	
Assembled	<u>5-1-85</u> by <u>SSA</u>
Entered	_____ by _____
Verified	_____ by _____



RECEIVED

DEC 29 1980

WATER RESOURCES DEPT  
SALEM, OREGON

1185 Chemawa Lp NE.  
Salem, Oreg 97303  
Dec. 26, 1980

Samuel Allison  
555 13th St. NE.  
Salem, Oreg.

Dear Sir:

Reference: File No. T-4200

This was completed in the  
summer of 1979.

Yours Truly

Vera Trivelpiece

OK  
Ley





## STATE OF OREGON

## INTEROFFICE MEMO

TO: TRANSFERS, WATER RIGHTS DIVISION

DATE: April 23, 1979.FROM: \*\* Michael F. Ladd, WatermasterSUBJECT: WATER RIGHT TRANSFER APPLICATION NO. 4200IN THE NAME OF Vera Trivelpiece

In my opinion the proposed change in point of diversion from North Yamhill River  
MAY BE MADE WITHOUT INJURY WOULD RESULT IN INJURY\* to an existing water right.

Headgate notices HAVE HAVE NOT been issued for diversion from the sources which  
serves this right.

TO MY  
KNOWLEDGE

If for change in point of diversion, is there any intervening point of diversion  
between the authorized and the proposed points of diversion? YES

(yes or no)

In my opinion, the order approving the subject transfer application should include  
the following in regard to the appropriator installing suitable measuring devices  
in the diversion works:

       (1) PRIOR to the diverting of water at the new point of diversion . . .

✓ (2) When in the judgment of the watermaster it becomes necessary . . .

\* The approval of this transfer application would result in injury to other water  
rights because \_\_\_\_\_

\_\_\_\_\_  
\_\_\_\_\_  
\_\_\_\_\_

\*\* Michael F. Ladd  
Watermaster's signature or initials



# "EXHIBIT A"

## NOTICE OF WATER RIGHT TRANSFER APPLICATION NO. 4200

Notice is given hereby that an application has been filed in the office of the Water Resources Director by Vera Trivelpiece for approval of a change in point of diversion of water from North Yamhill River, pursuant to the provisions of ORS 540.510 to 540.530.

The certificate recorded at page 38786, Volume 30, State Record of Water Right Certificates, in the name of Vera Trivelpiece, describes a right for the use of not to exceed 0.12 cubic foot per second from N. Yamhill R. for irrigation of a certain NE $\frac{1}{4}$  NW $\frac{1}{4}$ , as projected in DLC #41 of Sec 8, T 3S, R 4W, WM, with a date of priority of July 27, 1939.

The certificate recorded at page 38787 of said volume, in the name of Vera Trivelpiece, describes a right for the use of not to exceed 0.25 cfs from N. Yamhill R. for irrigation of a certain 7.7 ac in SE $\frac{1}{4}$ SW $\frac{1}{4}$  & 9.2 ac in SW $\frac{1}{4}$ SE $\frac{1}{4}$  of Sec 5; and 1.5 ac in NW $\frac{1}{4}$ NE $\frac{1}{4}$  & 1.6 ac in NE $\frac{1}{4}$ NW $\frac{1}{4}$  of Sec 8, all as projected in DLC No. 41, T 3S, R 4W, WM, with a date of priority of Sept. 14, 1938.

The authorized point of diversion

for said rights is located 2370 ft N & 170 ft W from the NW Corner of McSween DLC No. 80, being within the NW $\frac{1}{4}$ SW $\frac{1}{4}$  of Sec 5, T 3S, R 4W, WM.

The applicant herein, owner of the lands above described, proposes to change the point of diversion therefrom, without loss of priority, to a point located 740 ft N & 90 ft W from the S $\frac{1}{4}$  Corner of Sec 5, being within the SE $\frac{1}{4}$ SW $\frac{1}{4}$  of Sec 5, T 3S, R 4W, WM.

All persons interested are notified hereby that a hearing will be held at the county courthouse at McMinnville, Oregon on June 19, 1979 at 9:30 a.m. All objections to the proposed change, if any there are, will be heard at said time and place. Any and all objections shall be prepared in writing: one copy to be served on Vera Trivelpiece, 1185 Chemawa Loop NE, Salem, OR 97303; and one copy filed with the Water Resources Department, Salem, OR 97310, together with a \$10 filing fee, at least 10 days prior to the date set for hearing. IF NO OBJECTIONS ARE FILED, THE APPLICATION MAY BE APPROVED BY THE WATER RESOURCES DIRECTOR WITHOUT A HEARING. Administrative rules pertaining to the filing of a protest will be fur-

## AFFIDAVIT OF PUBLICATION

nished by the Water Resources Dept. upon request.

Dated at Salem, Oregon this 20th day of April, 1979.

James E. Sexson,  
Director

N-R: Published April 27, May 4 & 11, 1979.

Rohse....., being first duly sworn,

I am the Business Manager.....of the

a newspaper of general circulation as defined by O.R.S.

S. 193.020, published thrice each week at McMinnville, County

Oregon, and that the PN.....

....., a printed copy of which is hereto annexed

Exhibit "A," was published in the entire issue of said newspaper

..... successive and consecutive weeks in the following issues:

27, May 4 & 11, 1979.....

sworn before me this 15..... day of May.....

RECEIVED

MAY 17 1979

WATER RESOURCES DEPT.  
SALEM, OREGON

19 79...

Notary Public for Oregon.

My Commission Expires

7-22-79



# "EXHIBIT A"

Stone Village, Sp. 68, 472-8238.  
HOUSEKEEPER-COOK: Group care home, full time, live in or out. Call 864-2314 after 6 PM.

Apply by letter including reference letter, attesting ski Box 385, McMinnville, Or. AF-EOE.

1978 GL 1000 HONDA, vet tras, 472-8121.

1973 VW SUPER BEETLE, cassette, radials, ski rack, miles, \$2,200. 472-6903.

## Lost and Found

LOST IN Baker Creek Powe Hill area. German Shepherd, tan and black. Friendly, 7 ye \$75 REWARD, 472-4231, 864-

FOUND: Grey Mixed breed male. Near green bridge, Am red collar, 835-3511

GOLD WATCH LOST Welfare Office by Roth's Bakery. Please return REWARD. Please return Bakery in Roth's.

Yamhill provision: 540.530. The cer 38786, Vo Water Ri name of V a right for 0.12 cubic Yamhill R NE 1/4 NW #41 of Sec date of pr The cert 38787 of s of Vera T right for th 0.25 cfs fr irrigation c SE 1/4 SW 1/4 Sec 5; and 1.6 ac in NE projected ir 4W, WM, w Sept. 14, 193 The auth

Best for Best for

INC.

I&M

## AFFIDAVIT OF PUBLICATION

STATE OF OREGON

County of Yamhill

} ss.

I, Homer Rohse, being first duly sworn, depose and say that I am the Business Manager of the NEWS-REGISTER, a newspaper of general circulation as defined by O.R.S. 193.010 and O.R.S. 193.020, published thrice each week at McMinnville, County of Yamhill, State of Oregon, and that the PN

, a printed copy of which is hereto annexed and marked Exhibit "A," was published in the entire issue of said newspaper for 3 successive and consecutive weeks in the following issues: April 27, May 4 & 11, 1979

Subscribed and sworn before me this 15 day of May, 19 79

Byron Brander  
Notary Public for Oregon.  
My Commission Expires 7-22-79

RECEIVED  
MAY 17 1979  
WATER RESOURCES DEPT.  
SALEM, OREGON