

4202

Name Jack Vogt
 By 7/6 Tumalo Irrigation District
 Address 64627 Cook Ave
Beach Or. 97701

Change in POV
 Date filed April 18, 1979
 Date of hearing _____
 Place of hearing _____
 Date of order 5-14-79 Vol. 32, page 106
 Date for application of water 10-1-80 ^{Ext:} 10-1-81
 Proof mailed _____
 Proof received _____
 Certificate issued _____ Vol. _____, page _____

DESCRIPTION OF WATER RIGHT

Name of stream Tumalo Creek, et al
 Trib. of _____ County of Deschutes
 Use irrigation
 Quantity of water _____ No. of acres 50
 Name of ditch _____
 Date of priority _____
 In name of Tumalo Irrigation District
 _____ Adjudication, Vol. _____, page _____
 App. No. 3263 Per. No. 19628 Cert. No. 26050 ^{primary}
 Certificate cancelled _____
 Notation made on record by _____

FEES PAID

Date	Amount	Receipt No.
<u>4-18-79</u>	<u>30-</u>	<u>10409</u>
TOTAL . . .		
	Cert. Fee	

FEES REFUNDED

Date	Amount	Check No.

Cert. No. 26051 ^{supplemental}
 " " 31412 "
 Permit No 27841 "

Surveyed 7/15/85 (Ansell & Peterson) REMARKS

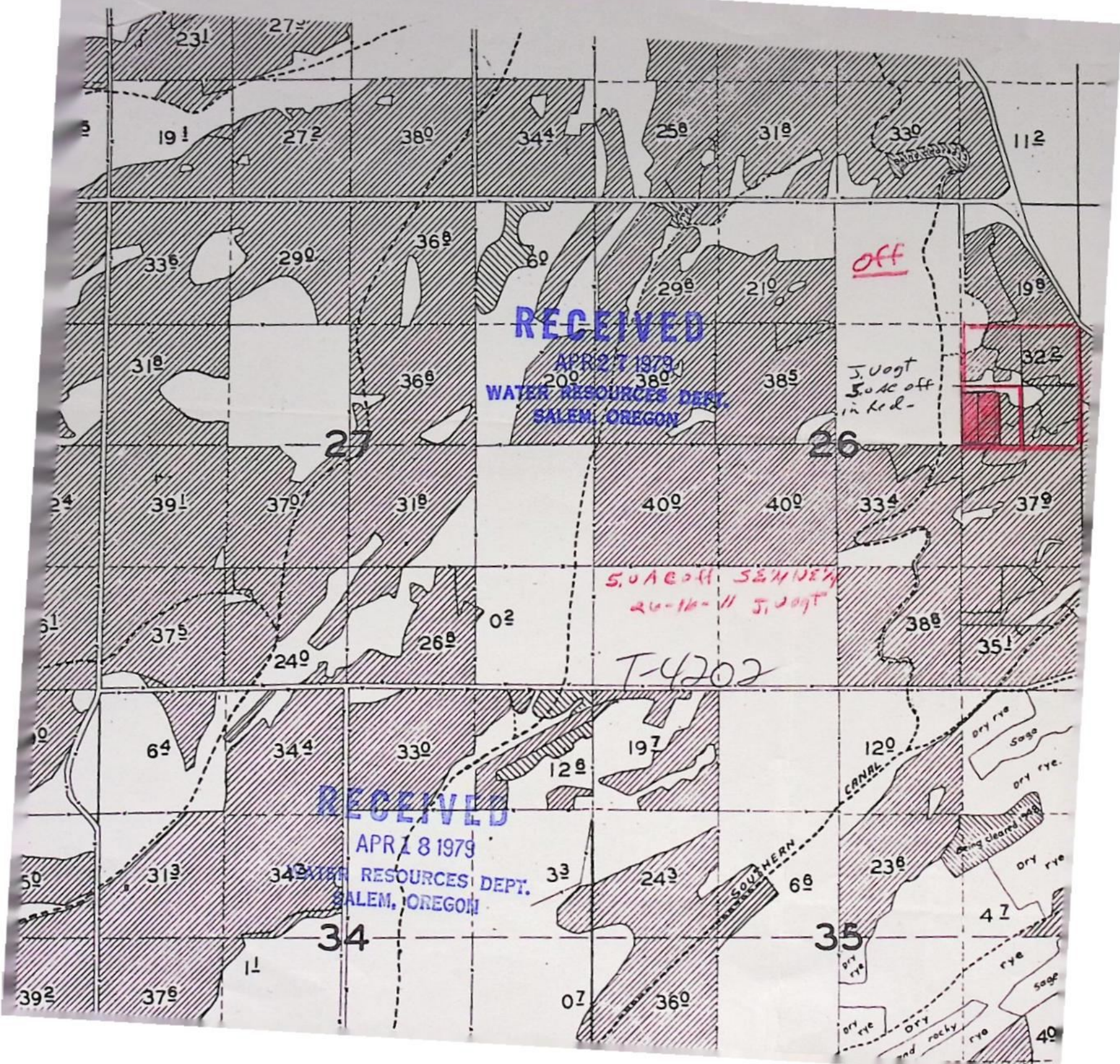
W.R.I.S.

Assembled 5-1-85 by SW

Entered _____ by _____

Verified _____ by _____

	INDEX CARDS:	Entered	Checked
<input checked="" type="checkbox"/>	Name	<u>WJO</u>	_____
<input checked="" type="checkbox"/>	Stream	<u>WJO</u>	_____
<input checked="" type="checkbox"/>	Pt. of Div.	<u>WJO</u>	_____
<input checked="" type="checkbox"/>	Calendar	<u>WJO</u>	_____
<input checked="" type="checkbox"/>	Twp. & Rge.	<u>WJO</u>	_____
<input checked="" type="checkbox"/>	Deed-Vault	_____	_____
<input checked="" type="checkbox"/>	Deed-Site	_____	_____
<input checked="" type="checkbox"/>	Cert. of W/R	<u>WJO</u>	_____
<input checked="" type="checkbox"/>	Per. Folder	<u>WJO</u>	_____
<input checked="" type="checkbox"/>	Chaindex	_____	_____
<input checked="" type="checkbox"/>	Cross Ref.	_____	_____
<input checked="" type="checkbox"/>	Power Claim	_____	_____
<input checked="" type="checkbox"/>	Abstracts	<u>WJO</u>	_____



BEFORE THE WATER RESOURCES DIRECTOR OF OREGON

DESCHUTES COUNTY

IN THE MATTER OF THE APPLICATION OF)
JACK VOGT (TUMALO IRRIGATION DIS-)
TRICT) FOR APPROVAL OF A CHANGE IN)
PLACE OF USE OF WATER)

ORDER APPROVING
TRANSFER NO. 4202

On April 18, 1979, an application was filed in the office of the Water Resources Director by Jack Vogt for approval of a change in place of use of water from Tumalo Creek, Deschutes River, Crater Creek, Little Crater Creek and three spring branches, and Crescent Lake Reservoir, pursuant to the provisions of ORS 540.510 to 540.530.

Certificate of water right issued to Tumalo Irrigation District and recorded at page 26050, Volume 18, State Record of Water Right Certificates, describes a right to the use of not to exceed 136.0 cubic feet per second of water from Tumalo Creek, supplemented by the use of not to exceed 40.0 cubic feet per second from Crater Creek; not to exceed 34.0 cubic feet per second from Little Crater Creek; and not to exceed 1.0 cubic foot per second from three spring branches for irrigation of, among other lands, a certain 5.0 acres in SE $\frac{1}{4}$ NE $\frac{1}{4}$ of Section 26, Township 16 South, Range 11 East, W.M., with a date of priority of October 29, 1913.

These lands also have supplemental rights evidenced by certificate recorded at page 31412, Volume 23, State Record of Water Right Certificates, for the use of water from Deschutes River, with a date of priority of 1905; certificate 26051, Volume 18, for the use of waters of Crescent Lake Reservoir, with a date of priority of April 7, 1911; and permit No. 27841 for the use of waters of Crescent Lake Reservoir, with a priority date of December 8, 1961.

The applicant herein, owner of the lands above described, proposes to transfer the water rights therefrom, without loss of priority, to a certain 2.0 acres in NW $\frac{1}{4}$ SE $\frac{1}{4}$ of Section 22, Township 16 South, Range 11 East, W.M. (Ken Ancell) and 3.0 acres in NW $\frac{1}{4}$ NE $\frac{1}{4}$ of Section 3, Township 17 South, Range 11 East, W.M. (T. Peterson).

The lands involved herein are within the boundaries of the Tumalo Irrigation District and the Board of Directors of said District approved the proposed change in place of use of water at regular meetings held March 8, 1977 and December 13, 1977.

No objections having been filed and it appearing that the proposed change in

U3212106

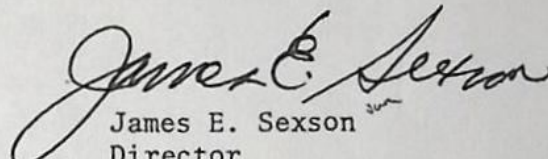
place of use of water may be made without injury to existing rights, the application should be approved.

NOW, THEREFORE, it hereby is ORDERED that the requested change in place of use, as described herein, without loss of priority, is approved.

It is FURTHER ORDERED that said water so transferred shall be applied to beneficial use on or before October 1, 1980.

It is FURTHER ORDERED that upon proof satisfactory to the Water Resources Director of complete application of water to beneficial use on the lands to which the water is transferred herein, certificate of water right shall be issued to Tumalo Irrigation District confirming this and prior changes within the District.

Dated at Salem, Oregon this 14th day of May, 1979.


James E. Sexson
Director

TUMALO CREEK, CRATER CREEK, LITTLE CRATER CREEK, THREE SPRING BRANCHES

HF T-0582-C1

*** OREGON WATER RESOURCES DEPARTMENT ***
 *** WATER RIGHTS DIVISION ***
 *** WATER RIGHT DATA INPUT FORM ***

 PAGE 1
 RUN ON: 3/20/81 AT: 9:08

WATER RIGHT NO. T00007202-1 PERMIT NO. 019628 CERTIF. NO. 0026050

NAME: JACK VOGT

ORIG. NO. A000032631 PREV. NO. A000032631 SUPER. NO.

ADDRESS: TID, 64697 COOK AVE

CITY/STATE/ZIP/COUNTY: BEND, OR 97701

09

STREAM-ID 05 1980 1320

RIV. MI.

WM. DIST. 11 W.R. TYPE SA STATUS V

CANCEL YEAR--->

CONSTR. COMPLT---> 10 01 1981

YR. LAST USED----->

NEXT ACTION DUE-->

PRIORITY-----> 10 29 1913

PUT TO USE-----> 10 01 1981

LAST TRANS. DATE-->

LAST TRANS. TYPE-->

APPLICATION---> 04 18 1979

SURVEYED----->

EXAM. FEE-----> 20.00

RECORDING FEE-----> 10.00

PERMIT ISSUE---> 05 14 1979

CONCURRENCE----->

CYCLE STATUS----->

REPORTED FLAG----->

CONSTR. STRT.---> 05 14 1979

CERTIFIED----->

CORRES. INIT.----->

CORRES. DATE----->

 POINT-OF-DIVERSION DATA:
 TWP/SP RGE SECT QTR/QTR STREAM-ID
 170S 110E 23 A C 05 1980 1320
 180S 100E 02 D B 05 1980 1320
 170S 090E 31 C A

 RIV. MI. RATE
 0.100

 STATUS S OR P
 V
 V
 V
 V
 V
 V

 ** REMARKS; - - - - -
 ** DATED-->

** CHANGES POIN PART OF TUMALO I. D. C-26050.

** SUPP. RIGHTS UNDER C-31412, C-26051, P-

** 27841, - - - - -

** - - - - -

** - - - - -

** - - - - -

** - - - - -

 PLACE-OF-USE DATA:
 TWP/SP RGE SECT QTR/QTR CNTY USE % CNSMTV ACRES

 STATUS S OR P
 V

160S 110E 22 D B 09 IR 100 2.00

P

170S 110E 03 A B 09 IR 100 3.00

V

P

W.R.I.S.

Assembled 5-1-85 by SSA

Entered by

Verified by

0.020

DESCHUTES RIVER

LIF T-0982-C1

*** OREGON WATER RESOURCES DEPARTMENT ***
 *** WATER RIGHTS DIVISION ***
 *** WATER RIGHT DATA INPUT FORM ***

 PAGE 1
 RUN ON: 3/20/81 AT: 9:08

 WATER RIGHT NO. T0000 *42022* PERMIT NO. 009493 CERTIF. NO. 0031412
 ORIG. NO. C000313121 PREV. NO. C000314121 SUPER. NO.

NAME: JACK VOGT

ADDRESS: TID, 64697 COOK AVE

CITY/STATE/ZIP/COUNTY: BEND, OR 97701

09

STREAM-ID 05 1980

RIV.MI.

WM.DIST. 11 W.R.TYPE SC STATUS V

CANCEL YEAR----

CONSTR.COMPLT--> *10 01 1981*

YR.LAST USED-----> _____

NEXT ACTION DUE--> _____

PRIORITY-----> 12 31 1905

PUT TO USE-----> *10 01 1981*

LAST TRANS.DATE--> _____

LAST TRANS.TYPE--> _____

APPLICATION--> *04 18 1979*

SURVEYED-----> _____

EXAM.FEE-----> *20.00*RECORDING FEE-----> *10.00*PERMIT ISSUE--> *05 14 1979*

CONCURRENCE-----> _____

CYCLE STATUS-----> _____

REPORTED FLAG-----> _____

CONSTR.STRT.--> *05 14 1979*

CERTIFIED-----> _____

CORRES.INIT.-----> _____

CORRES.DATE-----> _____

 POINT-OF-DIVERSION DATA;
 TWNSP RNGE SECT QTR/QTR STREAM-ID
 05 1980

RIV.MI. RATE

STATUS S OR P
V S*0.008*

** REMARKS; - - - - ->

** DATED-->

** SUPP. IR. CHANGES POV PART OF TUMALO

** I. D. C-31412. OTHER SUPP. RIGHTS UNDER

** C-26050, C-26051, P-27841.

 PLACE-OF-USE DATA:
 TWNSP RNGE SECT QTR/QTR CNTY USE % CHSMTV ACRES STATUS S OR P

1605 110E 22 DB 09 IR 100 2.00
1705 110E 03 AB 09 IR 100 3.00

W.R.I.S.

Assembled *5-1-85* by *JS*

Entered _____ by _____

Verified _____ by _____

0.0015

CRESCENT LAKE RES

LF T-0982-C1

*** OREGON WATER RESOURCES DEPARTMENT ***
 *** WATER RIGHTS DIVISION ***
 *** WATER RIGHT DATA INPUT FORM ***

 PAGE 1
 RUN ON; 3/20/81 AT; 9:08

 WATER RIGHT NO. T000042023 PERMIT NO. 000624 CERTIF. NO. 0026501
 ORIG. NO. A000013431 PREV. NO. A00013431 SUPER. NO.

NAME: JACK VOGT

ADDRESS: TID, 64697 COOK AVE

CITY/STATE/ZIP/COUNTY: BEND, OR 97701

09

STREAM-ID 05 1980 1450 0260 080

RIV. MI.

WM. DIST. 11 W.R. TYPE SA STATUS V

CANCEL YEAR-->

CONSTR. COMPLT--> 10 01 1981

YR. LAST USED-->

NEXT ACTION DUE-->

PRIORITY--> 04 07 1911

PUT TO USE--> 10 01 1981

LAST TRANS. DATE-->

LAST TRANS. TYPE-->

APPLICATION--> 04 18 1979

SURVEYED-->

EXAM. FEE--> 20.00

RECORDING FEE--> 10.00

PERMIT ISSUE--> 05 14 1979

CONCURRENCE-->

CYCLE STATUS-->

REPORTED FLAG-->

CONSTR. STRT.--> 05 14 1979

CERTIFIED-->

CORRES. INIT.-->

CORRES. DATE-->

 POINT-OF-DIVERSION DATA:
 TWP/SP RNGE SECT QTR/QTR STREAM-ID

RIV. MI.

RATE

STATUS S OR P

240S 060E 11 C D 05 1980 1450 0260 080

V

S

240S 060E 11 D C 05 1980 1450 0260 080

V

S

 ** REMARKS; - - - - -
 ** DATED-->

** SUPP. IR. CHANGES POLL PART OF TUMALO

** I. D. C-26051. OTHER SUPP RIGHTS UNDER

** C-26050, C-31412, P-27841.

PLACE-OF-USE DATA:

TWP/SP RNGE SECT QTR/QTR CNTY USE % CHSMTV ACRES

STATUS S OR P

160S 110E 22 D B 09 IR 100 2.00

V

S

170S 110E 03 A B 09 IR 100 3.00

V

S

** - - - - -

** - - - - -

** - - - - -

** - - - - -

V.R.I.S.

Assembled 5-1-85 L. SOA

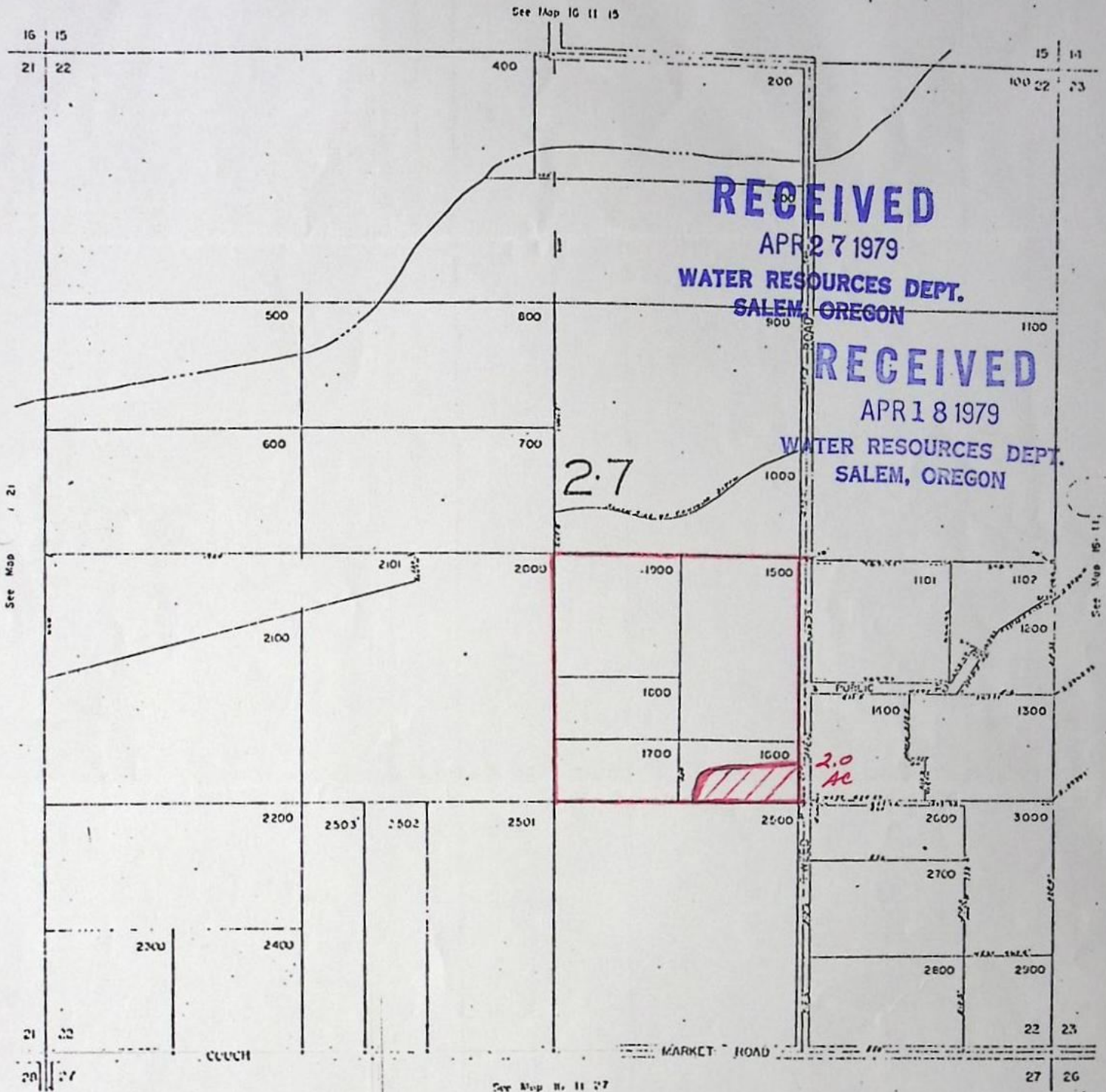
Entered by

Verified by

SECTION 22 T.16S. R.11E.W.M.
DESCIUTES COUNTY
1"=400'

16 11 2

TO
T-4202



From
Jack Vogt
To

Ken Anall 2.0 acres going on in Red.
NW 1/4 SE 1/4 16S 11E 22

RECEIVED
OCT 2 1981
WATER RESOURCES DEPT
SALEM, OREGON

NOTICE OF COMPLETION OF CHANGE IN

Place of Use

PURSUANT TO TRANSFER APPLICATION NO. T-4202

I, Claudia M. Peterson and
THOMAS F. PETERSON, hereby certify that
completion of works and use of water to the extent intended
within the provisions of the order of the Water Resources
Director approving said water right transfer application
was accomplished by 8-15, 1981.

9.25-81

Date

Thomas A. Peterson

Signature

Claudia M. Peterson

C/o

(Mail completed form to Tumalo Irrigation District,
64697 Cook Avenue, Bend, Oregon 97701)

Ok
Sig

RECEIVED
SEP 30 1980
WATER RESOURCES DEPT
SALEM, OREGON

Application No.

Application for Extension of Time for Transfer of Water Right

To the WATER RESOURCES DIRECTOR OF OREGON:

I, Thomas A. and Claudia Peterson
(Name of applicant)
of c/o Tumalo Irrigation District, 64697 Cook Ave., Bend
(Mailing address) (City)
State of Oregon, 97701, 382-3053
(Zip Code) (Phone number)

do hereby make application for an extension of time within which to complete
a change in: ☐ point of diversion
☒ place of use
☐ use heretofore made of water

under the terms of an order of the Water Resources Director entered on
May 14, 19 79, approving transfer application No. 4202,
in the name of Jack Vogt to K. Ancell, T. Peterson *.

The following has been accomplished toward completion of the
change within the time allowed, which expired on October 1, 1980:
3 acres have been cleared. An underground mainline system has been
installed. Pasture has been planted.

(If for irrigation, how many acres, total, are now irrigated)

*If you are not the applicant named above, please explain your interest in
this matter.

Ext to 10-1-81
SRB

9/30/80
\$10.00
#20749

To fully complete the change, it will be necessary to accomplish the following: Use the water during the 1981 irrigation season

I am unable to complete the change under the terms of the order, within the time allowed, because Wanted to install an adequate under-ground system before planting and using water

and request that the time for completion be extended to October 1, 1981.

AFFIDAVIT OF APPLICANT

I, Thomas A. Peterson
Claudia M. Peterson, being first duly sworn, depose and say that I have read the above and foregoing application for extension of time; that I know the contents thereof, and the facts stated therein are true.

IN WITNESS WHEREOF, I have hereunto set my hand this 25 day of September, 1980.

Thomas A. and Claudia Peterson

Subscribed and sworn to before me this 25th day of September, 1980



[Notarial Seal]

Sharon L. True
Notary Public for Oregon

My commission expires 10-21-83

MAIL COMPLETED APPLICATION AND FEE IN THE AMOUNT OF \$ 10.00

TO:

Water Resources Department
MILL CREEK OFFICE PARK
555 13th STREET N.E.
SALEM, OREGON 97310

RECEIVED

JUN 7 1979

WATER RESOURCES DEPT.
SALEM, OREGON

NOTICE OF COMPLETION OF CHANGE IN

place of use of water from Tumalo Creek, et al

PURSUANT TO TRANSFER APPLICATION NO. 4202

I, Kenneth Ansell, hereby certify that completion
of works and use of water to the extent intended within the provisions
of the order of the Water Resources Director approving said water
right transfer application was accomplished by Sept 15, 19 78

5-31-79
Date

Kenneth Ansell
Signature

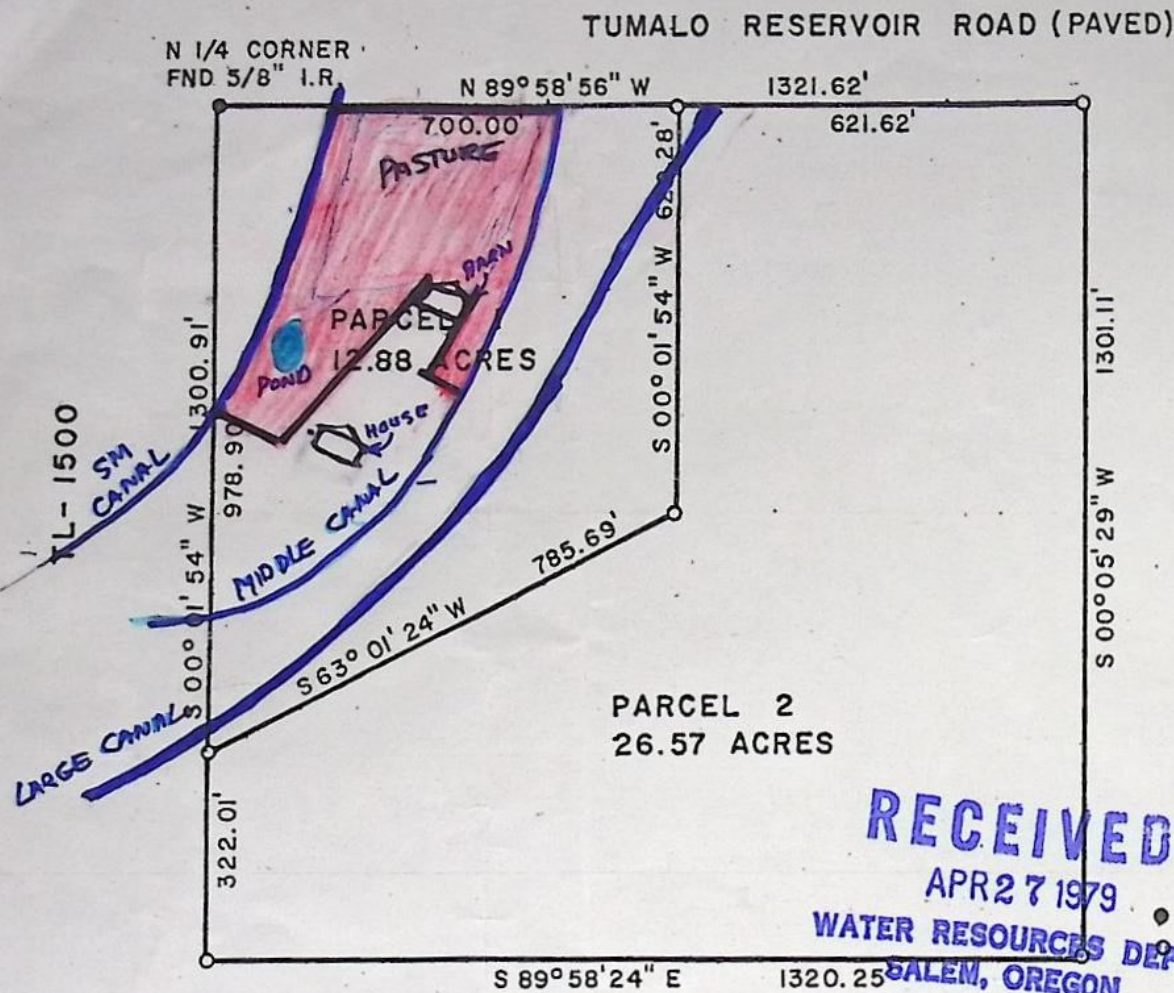
(Mail to the Water Resources Department, Salem, Oregon 97310.)

OK,
JCS

1 of 2

To - Tom Peterson
NW 1/4 NE 1/4 3-17-11 3.0 AC on

OK



REGISTERED
PROFESSIONAL
LAND SURVEYOR

Edgar W. Graves

OREGON
JULY 14, 1972
EDGAR W. GRAVES
980

TL-1304

RECEIVED
APR 18 1979
WATER RESOURCES DEPT.
SALEM, OREGON

WATER RESOURCES DEPT.
SALEM, OREGON

SCALE 1" = 300'

MINOR LAND PARTITION

MP- 78 - 107 DATE 5/17/78

TWSHP 17 RNGE 11 SEC 3 1/4 SEC NE

DEED OWNER TOM PETERSON
18629 TUMALO RES. RD.

PARTITIONER BEND, OREGON 97701
SAME AS OWNER

SURVEYOR GRAVES LAND SURVEYING
ENGINEER 63649 W. HWY. 20, BEND, OR

SEWAGE DISPOSAL
SEPTIC TANK ☒
CITY SEWER ☐
COMMUNITY SEWER ☐

ZONE A-1

WATER SOURCE
WELL ☒
CISTERN ☐
COMMUNITY WATER ☐
P. U. W. SYSTEM ☐

TAX LOT NUMBER
1400

DESCHUTES COUNTY
PLANNING DEPARTMENT

Approvals:

Albert A. Hanes
County Commissioner

James B. Hanes
County Commissioner

Bob Mattingly
County Commissioner

W. H. Hanes
County Planning Director

Ray E. Langley
County Sanitarian

DATE

8/3/78

8-3-78

8/3/78

8-2-78

8-2-78

RECEIVED

APR 18 1979

WATER RESOURCES DEPT.
SALEM, OREGON

T-4202

Application for Transfer of Water Right

RECEIVED

APR 27 1979

WATER RESOURCES DEPT.
SALEM, OREGON

To the WATER RESOURCES DIRECTOR OF OREGON:

I, Jack Vogt / Tumalo Irrigation Dist.

(Name of applicant)

of 64697 Cook Ave.

(Mailing address)

Bend

(City)

State of Oregon

97701

(Zip Code)

382-3053

(Phone number)

, do hereby make application for change

in place of use

(In point of diversion; place of use; use heretofore made of the water)

1. Is the water right recorded in your name? Yes

(If not, give name)

2. Was your water right determined by Decree of Court? Yes If so, give title of proceedings

(Yes or No)

Please see remarks

number of certificate

3. Was your water right acquired by Water Right Permit? Yes If so, give number

(Yes or No)

of permit Number of certificate

NOTE: If the entire right of record is not directly involved in the requested change, only that part of the right that is directly involved should be considered in answering the balance of the questions on this form.

4. The source of water is Please see remarks

5. What is the date of priority of your water right? "

6. The authorized point of diversion is located ft. and ft. from the

(N. or S.)

(E. or W.)

corner of being within the 1/4 1/4 of Section Tp. R. W. M.,

(No. N. or S.)

(No. E. or W.)

in the county of The name of the ditch used is

NOTE: Answer question if the application is for change in point of diversion.

7. The proposed point of diversion is located ft. and ft. from the

(N. or S.)

(E. or W.)

corner of being within the 1/4 1/4 of Section Tp. R. W. M.,

(No. N. or S.)

(No. E. or W.)

in the county of The name of the ditch to be used is

8. The use to which the water is applied is irrigation
(Irrigation, Mining, Power, Manufacturing, etc.)

Location of area irrigated, or place of use if other than irrigation:
FROM

Township North or South	Range E. or W. of Willamette Meridian	Section	List ¼-¼ of Section	Number Acres To Be Irrigated
16S	11E	26	SE ¼ NE ¼	5.0 ac. Jack Vogt

(If more space required, attach separate sheet)

9. Are you the legal owner of the above described lands? yes
(If not owner, explain your interest)

10. To your knowledge, has any portion of the water right above described undergone a period of five or more consecutive years of nonuse? no
(Yes or No)

NOTE: Answer questions 11, 12 and 13 if application is for change in use or place of use.

11. Are the lands from which you propose to transfer your water right free of all encumbrances, including taxes, mortgages, liens, etc.? yes
(Answer Yes or No)

12. If not, give below a description of existing encumbrances:

NATURE OF ENCUMBRANCE	HELD BY	AMOUNT

13. The use to which the water is to be applied is irrigation
(Irrigation, power, mining, manufacturing, domestic supplies, etc.)

Location of area to be irrigated, or place of use if other than irrigation:

Township North or South	Range E. or W. of Willamette Meridian	Section	TO List ¼-¼ of Section	Number Acres To Be Irrigated
16S	11E	22	SE ¼ <i>job</i> NW ¼ NE ¼	2.0 ac. Ken Ancell
17S	11E	3	NW ¼ NE ¼	3.0 ac. T. Peterson

(If more space required, attach separate sheet)

14. Reasons for the proposed changes are

that this water will be of more beneficial use

15. Construction work will be completed on or before none needed

16. The water will be completely applied to the proposed use on or before on State approval

Remarks ~~PRIMARY RIGHTS: Cert. # 26508 Prior 1900 Lee Allen 20.0 ac. Tumalo Cr.~~

Primary Rights; Cert. # 26050 10/29/13 32.2 ac. Waters of Tumalo Cr., Crater
Cr., Little Cr. Creek and Three Springs Branches. Permit #
19628

SUPPLEMENTAL RIGHTS: Cert. # 26051 4/7/11 32.2 ac. Crescent Lake Reservoir
Permit # 624

Date of Board Approval: 3/2/77 + 12/13/77

NOTE: THIS APPLICATION MUST BE ACCOMPANIED BY A MAP OR MAPS SHOWING THE
BEFORE AND AFTER LOCATIONS OF THE POINT OF DIVERSION AND/OR PLACE OF
USE, AS THE CASE MAY BE. Prepared by J. Brown

APPROVED BY THE BOARD OF DIRECTORS TUMALO IRRIGATION DIST.: December, 13, 1977

AFFIDAVIT OF APPLICANT

I, Jack Vogt, the applicant herein, being
first duly sworn, depose and say that I have read the above and foregoing application for transfer of water
right; that I know the contents thereof and that the statements therein made are true and correct to the best
of my knowledge and belief.

In Witness Whereof, I have hereunto set my hand this 13 day of April, 1977

Jack Vogt
(Name of applicant)

Subscribed and sworn to before me this 13 day of April, 1977

[Notarial Seal]

Margaret H. Elliott
NOTARY PUBLIC FOR OREGON

My commission expires March 28, 1981

T-4202

13-152

REMOVE ALL MEN OF TROOP FROM THE AREA, AND ALL OTHERS. ALL MEN OF TROOP
KLAINE UNIT, 3RD BRIGAD AND 1ST

is consideration of THE A. POLLOCK AND ASSOCIATES
AND THEIR YARDWALK ESTABLISHMENT
to US paid by JACK H. VOYT and MARINA S. VOYT. Husband and
wife

do hereby grant, bargain, sell and convey unto the said grantee, 1000 Acres and sundry all the following real property, with the improvements, hereditaments and appurtenances, situated in the County of Dacotah and State of Oregon, bounded and described as follows, to-wit:

The Southwest Quarter of the Northeast Quarter (~~NE1/4~~); the Southeast Quarter of the Southwest Quarter (~~SE1/4~~); the North Half of the Southwest Quarter (~~NS1/2~~) EXCEPT that portion lying and being northerly of the Bend-Sisters Highway, known as U. S. Highway #20, as located August 10, 1951; the North Half of the Southeast Quarter (~~NE1/2~~), EXCEPT that portion lying and being northerly of the Bend-Sisters Highway, known as U. S. Highway #20 as located August 10, 1951 and EXCEPT that portion deeded to the State of Oregon for highway purposes in Deeds 97 at page 273 and Deeds 97 at page 470, all in Section 25; ALSO; the Southeast Quarter of the Northeast Quarter (~~SE1/4~~); the Northeast Quarter of the Southeast Quarter (~~NE1/4~~); and the North Half of the Southeast Quarter of the Southeast Quarter (~~NE1/4SE1/4~~) of Section Twenty-six (26), all in Township Sixteen (16) South, Range Eleven (11) East of the Willamette Meridian, Deschutes County, Oregon. - - -

SWNW
SWSW
N^WSW
SE¹/₄
NE¹/₄
26-16-11

To Have and to Hold the above described and granted premises unto the said grantees, their
heirs and assigns forever.

And we the undersigned do covenant that we lastfully intend to be simple of the above granted promises from from all conversation.

and that SA will and SAIR, heirs, executors and administrators, shall servant and forever defend the above granted premises, and every part and parcel thereof, against the lawful claims and demands of all persons whatsoever.

Wilson, NRE. Band band and date 1846 of May, 1963

18 46 of May 19 63
x *Angela B. Knox* (Bral)
a *Clara Knox* (Bral)
(Bral)
(Bral)
(Bral)

STATE OF OREGON,

County of Multnomah On this 18 day of May, 1963
before me, the undersigned, a Notary Public in and for said County and State, personally appeared the
within named ROYAL P. KNOX and ELAINE KNOX, husband and wife
who are

IN TESTIMONY WHEREOF, I have hereunto set my hand and affixed my official seal this day and year last above written.

Notary Public for Oregon
My commission expires July 21 1966

RECEIVED

APR 18 1979

WATER RESOURCES DEPT.
SALEM, OREGON

Y DEED

STATE OF OREGON.

County of Lenawee

I certify that the within instrument was received for record on the 20th day of May, 1903, of J. C. O'Leary, Jr., and recorded to book 115 on page 152. Received at Dept. of Public County.

DON'T ASK THE
 COURT, RECENTLY
 FOR SIGHTING
 LATE IN 1964
 YOU WERE
 WITH A

26-165-11E SE 1/4 NE 1/4
JACK UOYT current owner -