

4270 Weske

Name Fred W. Weske

4270

By _____
Address 1020 Fish Hatchery Rd.
Grants Pass, OR 97526

DESCRIPTION OF WATER RIGHT

FEEES PAID

Name of stream Applegate River

Date	Amount	Receipt No.
<u>8-6-79</u>	<u>85-</u>	<u>13254</u>

Trib. of _____ County of Josephine

Use irrigation

TOTAL . . .

Quantity of water _____ No. of acres 3.2

Name of ditch Murphy Ditch Co.

Cert. Fee

Date of priority 1902

In name of W.C. Lucore

Rogue River Adjudication, Vol. 13, page 404

App. No. _____ Per. No. _____ Cert. No. 33389

Certificate cancelled _____

Notation made on record by _____

to all 5/81

The Daily Courier #35.44 pd 9-14-79 OK #3712

FEEES REFUNDED

Date	Amount	Check No.
<u>9-14-79</u>	<u>14.52</u>	<u>3793</u>

FX 20-
POD 15-
PON 35-
70.44

Change in POD

Date filed August 6, 1979

Date of hearing Oct. 17, 1979

Place of hearing Grants Pass

Date of order 10-26-79 Vol. 32, page 459

Date for application of water 10-1-81 ~~48976~~

Proof mailed _____

Proof received FEB 1 1980

Certificate issued _____ Vol. 42, page 48976

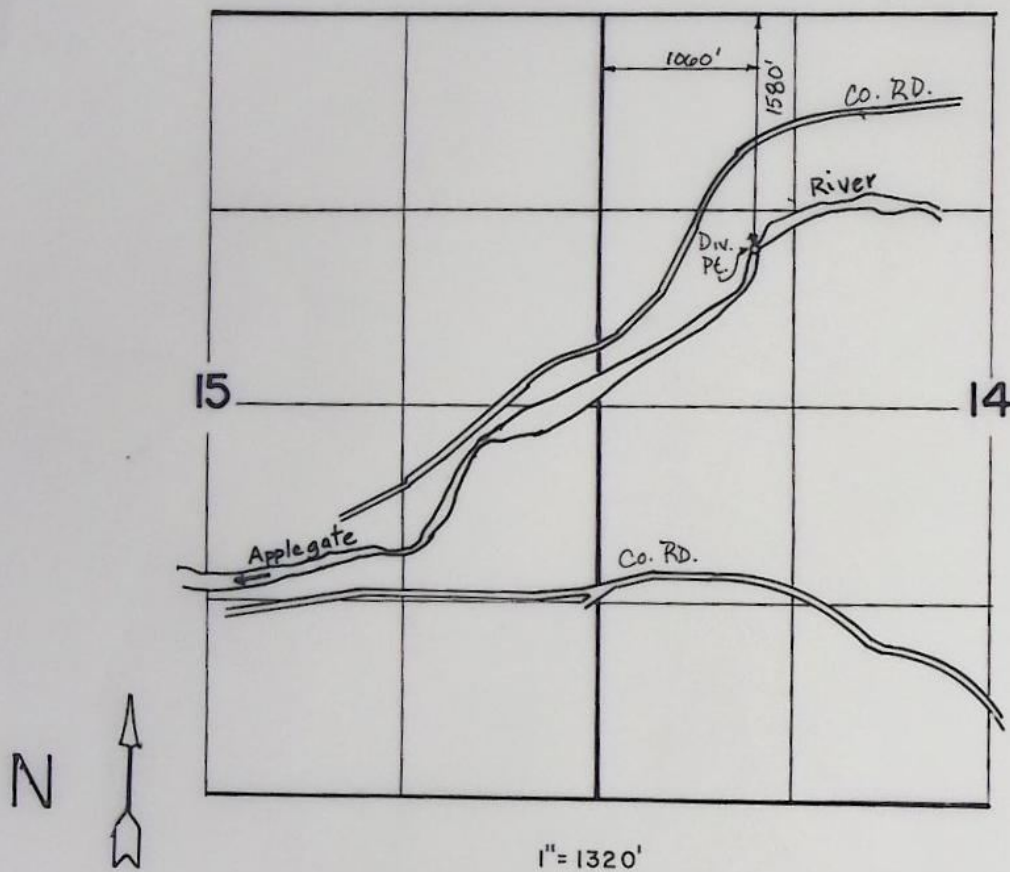
MAR 6 1987 51 55780

REMARKS

W.R.I.S.	
Assessed	<u>3-19-85</u> <u>SPD</u>
Entered	_____
Verified	_____

TO BE ENTERED WHERE CHECKED	INDEX CARDS:	
	Entered	Checked
<input checked="" type="checkbox"/>	Name	<u>leg</u>
<input checked="" type="checkbox"/>	Stream	<u>leg</u>
<input checked="" type="checkbox"/>	Pt. of Div.	<u>leg</u>
<input checked="" type="checkbox"/>	Calendar	<u>leg</u>
<input checked="" type="checkbox"/>	CHECKED TO RECORDS:	
<input checked="" type="checkbox"/>	Twp. & Rge.	<u>SPD</u>
<input checked="" type="checkbox"/>	Decree-vault	<u>leg</u>
<input checked="" type="checkbox"/>	Decree-safe	<u>leg</u>
<input checked="" type="checkbox"/>	Cert. of W/R	<u>SPD</u>
<input type="checkbox"/>	Per. folder	_____
<input type="checkbox"/>	Chaindex	_____
<input type="checkbox"/>	Cross Ref.	_____
<input checked="" type="checkbox"/>	Power Claim	<u>leg</u>
<input checked="" type="checkbox"/>	Abstracts	_____

T. 37 S., R. 6 W., W.M.



FINAL PROOF SURVEY
UNDER

TRANSFER NO. 4270

IN NAME OF

FRED W. WESKE

Surveyed OCT. 19, 1983, by B. S. JAMES

BEFORE THE WATER RESOURCES DIRECTOR OF OREGON

JOSEPHINE COUNTY

IN THE MATTER OF THE APPLICATION)
OF FRED W. WESKE FOR APPROVAL OF)
A CHANGE IN POINT OF DIVERSION)
OF WATER FROM APPLGATE RIVER)

ORDER APPROVING
TRANSFER NO. 4270

On August 6, 1979, an application was filed in the office of the Water Resources Director by Fred W. Weske for approval of a change in point of diversion, pursuant to the provisions of ORS 540.510 to 540.530.

The certificate recorded at page 33389, Volume 25, State Record of Water Right Certificates, in the name of W. C. Lucore, describes a right which includes the use of not to exceed 0.08 cubic foot per second from Applegate River for irrigation of a certain 3.9 acres in SW $\frac{1}{4}$ NW $\frac{1}{4}$ of Section 14, Township 37 South, Range 6 West, W.M., with a date of priority of 1902.

Water for the said right is diverted, through the Murphy Ditch, from a point located South 20 degrees East, 780 feet from the North Quarter Corner of Section 19, being within the NW $\frac{1}{4}$ NE $\frac{1}{4}$ of Section 19, Township 37 South, Range 5 West, W.M.

The applicant herein, owner of the lands above described, proposes to change the point of diversion therefrom, without loss of priority, to a point located 1730 feet South and 1060 feet East from the Northwest Corner of Section 14, being within the SW $\frac{1}{4}$ NW $\frac{1}{4}$ of Section 14 Township 37 South, Range 6 West, W.M.

Notice of the application, pursuant to ORS 540.520(2), was published in the Daily Courier, a newspaper printed and having general circulation in Josephine County, Oregon, for a period of three weeks in the issues of August 22 and 29 and September 5, 1979.

Mr. Robert B. Steimer, Watermaster, has filed a statement to the effect that the proposed change in point of diversion may be made without injury to existing rights.

No objections having been filed and it appearing that the proposed change in point of diversion may be made without injury to existing rights, the application should be approved.

NOW, THEREFORE, it hereby is ORDERED that the requested change in point of diversion, as described herein, without loss of priority, is approved.

It is FURTHER ORDERED that the quantity of water diverted at the new point of diversion shall not exceed the quantity of water available at the old point of diversion under the subject right.

It is FURTHER ORDERED that the following provisions shall be effective when in the judgment of the watermaster it becomes necessary to install headgates and measuring devices:

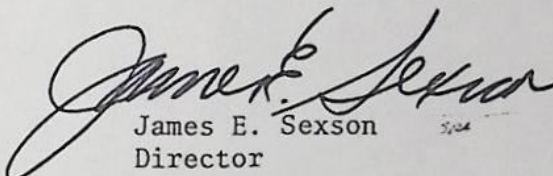
That the diversion works shall include an in line flow meter, a weir, or other suitable device for measuring the water to which the applicant is entitled;

That the type and plans of the measuring device be approved by the watermaster before the beginning of construction work and that the weir or measuring device be installed under the general supervision of said watermaster.

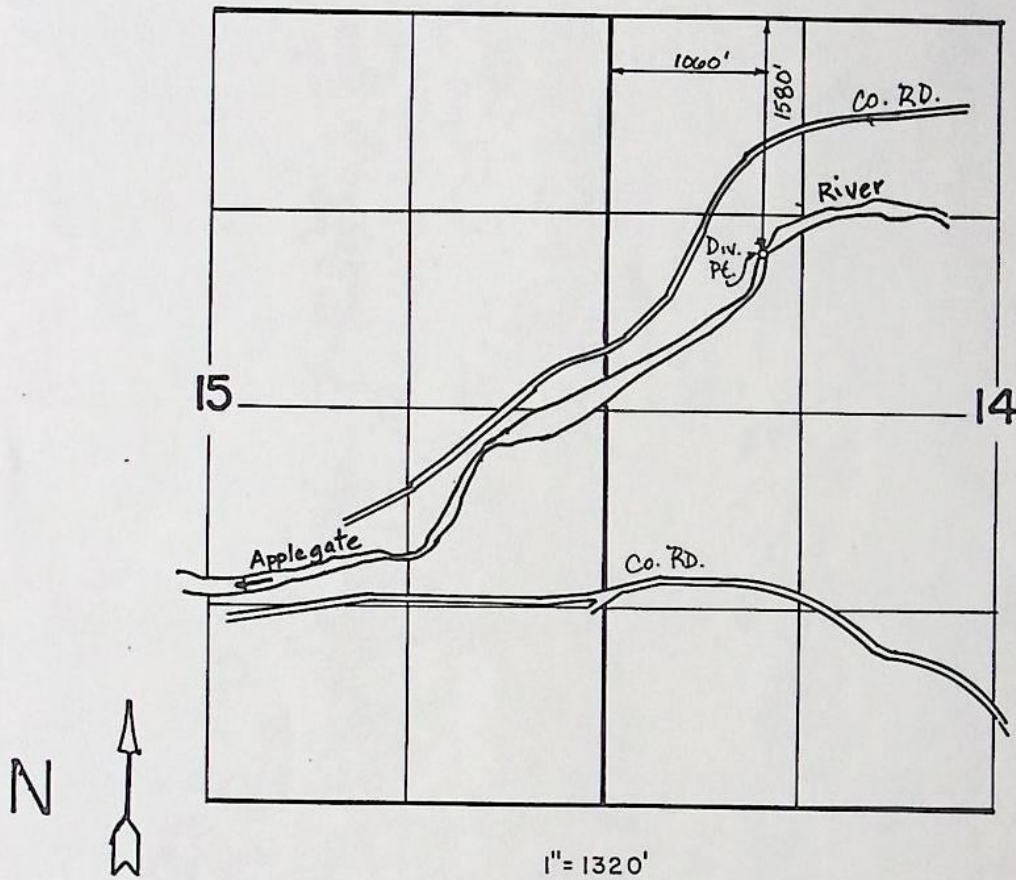
It is FURTHER ORDERED that the construction work shall be completed and the change in point of diversion of water made on or before October 1, 1981.

It is FURTHER ORDERED that the certificate recorded at page 33389, Volume 25, State Record of Water Right Certificates, is canceled; and in lieu thereof a new certificate be issued covering the balance of the right NOT involved in this proceeding; and upon proof satisfactory to the Water Resources Director of completion of works and beneficial use of water to the extent intended under the provisions of this order, a confirming certificate of water right shall be issued to the applicant herein.

Dated at Salem, Oregon this 26th day of October, 1979.


James E. Sexson
Director

T. 37 S., R. 6 W., W.M.



FINAL PROOF SURVEY
UNDER

TRANSFER NO. 4270

IN NAME OF

FRED W. WESKE

Surveyed OCT. 19, 1983., by B. S. JAMES

6/81

E-50-2-6

REPORT ON INSPECTION OF TRANSFER OF WATER RIGHT FOR CHANGE IN:

POD
POU
USE
Add'l POD

(2130 Am)

Transfer No. 4270

County Josephine

Old Certificate No. 33389

1. Name Fred W. Weske (477-7357)

Address 1020 Fish Hatchery Road, Grants Pass, OR 97526

2. Source of Water Applegate River Trib of _____

3. Use in 139 ac

4. Amount of Water 0.08 cfs

5. Priority Date 1902

6. Proposed Point of Diversion 1730'S + 1060'E from NW corner, Sec 14, w/ln SWNW, S 14, T37S, R6W, Wm

7. Completion Date 10-1-81

8. Place of Use: _____ (210/16)

BSO-2-C
10-19-83
BSW

Township	Range	Section	Forty Acre Tract	Use for Which Transfer Made
<u>37S</u>	<u>6W</u>	<u>14</u>	<u>SWNW</u>	<u>39 ac</u>
			<u>T 3084</u>	<u>20 1/2</u>
			<u>T 4270</u>	<u>39 1/2</u>
				<u>5189 - 10</u>
				<u>Vol 16 p 523 32876 30</u>
				<u>13 404 32877 35</u>

USE PASTURE
ALL SECS
(10)

INFO: NAMES: FRED W. WESKE
ADDRESS: 1020 FISH HATCHERY RD,

TALKED TO: MRS. WESKE

SOURCES: APPLGATE RIVER

SYSTEM: PUMPS DIRECT FROM RIVER.

PUMP: MAKE: _____
TYPE: CENT.
SUCTION SIZE: 2'
DISCHARGE SIZE: 1 1/2"
MODEL NO.: _____
RATING: _____

MOTOR: MAKE: _____
TYPE: ELECT.
HP: 3
RPM: 3450

CONNECTED (DIRECT) OR PULLEYS: _____

SPRINKLER SYSTEM: (PORTABLE)

MAINLINE: NO. FEET: _____
SIZE: _____

MAINLINE	TYPE:		
LATERALS	NO. FEET:	520'	80'
	SIZE:	2"	3"
	TYPE:	ALUM	ALUM

SPRINKLERS: NO. HEADS: 11
MAKE: R.B.
MODEL #: 20 C
NOZZLE SIZES: 9/64
MAXIMUM: _____
IN OPERATION: MEAN PRESSURE: _____
NO. OF HEADS: _____

LIFT: SUCTION: 20'
DISCHARGE: 85'

USE: PASTURE
DIVERSION: (DIRECT) APPLGATE RIVER

STRUCTURE: _____

TIE: MONUMENTS: C/4 COR SEC 11
SURVEYED ON: BSO-2-6

B. Susan James

WATER RIGHTS EXAMINER DATE: 10-19-83

NOTE (PUMP IN REPAIR SHOP)

APPEGATE R

WF T-0982-C1

*** OREGON WATER RESOURCES DEPARTMENT ***
*** WATER RIGHTS DIVISION ***
*** WATER RIGHT DATA INPUT FORM ***

PAGE 1
RUN ON: 3/20/81 AT: 9:08

WATER RIGHT NO. 1000042701 PERMIT NO. 013904 CERTIF. NO.
ORIG. NO. C000329761 PREV. NO. C00033389 SUPER. NO.

NAME: FRED W. WESKE
ADDRESS: 1020 FISH HATCHERY RD
CITY/STATE/ZIP/COUNTY: GRANTS PASS, OR 97526 17

STREAM-ID 15 1680 1540

RIV. MI.

WM. DIST. 14 W.R. TYPE SC STATUS ✓

CANCEL YEAR--->

CONSTR. COMPLT--> 0520 1981

YR. LAST USED-----> _____

NEXT ACTION DUE--> _____

PRIORITY-----> 12 31 1902

PUT TO USE-----> 0520 1981

LAST TRANS. DATE--> _____

LAST TRANS. TYPE--> _____

APPLICATION---> 08 06 1979

SURVEYED----->

EXAM. FEE-----> 20.00

RECORDING FEE----> 15.00

PERMIT ISSUE--> 10 26 1979

CONCURRENCE----->

CYCLE STATUS-----> _____

REPORTED FLAG----> _____

CONSTR. STRT.--> 10 26 1979

CERTIFIED----->

CORRES. INIT.-----> _____

CORRES. DATE-----> _____

POINT-OF-DIVERSION DATA:
TWNSP RNGE SECT QTR/QTR STREAM-ID

RIV. MI.

RATE

STATUS S OR P

** REMARKS; - - - - -
** DATED-->

3705 060W 14 B C 15 1680 1540

0.080

✓ P

** PODS 1730' S & 1060' E FM NW
** FOR S 19. CHANGES POD PART
** OF C-33389. RRC-48976.
**
**
**
**

PLACE-OF-USE DATA:
TWNSP RNGE SECT QTR/QTR CNTY USE % CNSMTV ACRES STATUS S OR P

3705 060W 14 B C 17 1R 100 3.90

STATUS

✓

P

48976

W.R.I.S.	
Assembled	3-19-85 by SDO
Entered	_____ by _____
Verified	_____ by _____

RECEIVED

MAY 20 1981

WATER RESOURCES DEPT
SALEM, OREGON

NOTICE OF COMPLETION OF CHANGE IN
point of diversion of water from Applegate River

PURSUANT TO TRANSFER APPLICATION NO. 4270

I, Fred W Weske, hereby certify that completion
of works and use of water to the extent intended within the provisions
of the order of the Water Resources Director approving said water
right transfer application was accomplished by April 14, 1981.

May 19, 1981
Date

Fred W Weske
Signature

(Mail to the Water Resources Department, Salem, Oregon 97310.)

Fred & Wanda Weske
1020 Fish Hatchery Rd.
Grants Pass, OR 97526
479-2357

OK
Joy



Water Resources Department

MILL CREEK OFFICE PARK

555 13th STREET N.E., SALEM, OREGON 97310

PHONE 378-8508

FEB 21 1980

W. C. Lucore
R.F.D. No. 3, Box 740,
Grants Pass, Oregon, 97526

RECEIVED

FEB 27 1980

WATER RESOURCES DEPT
SALEM, OREGON

Enclosed is your certificate of water right which confirms the use of water ~~under your permit numbered~~. It has been recorded at page 48976, Volume 42, State Record of Water Right Certificates. This document should be kept as evidence of the water right.

The water right will remain valid, provided a five year period of non-use does not occur.

Sincerely,

Bruce A. Estes, Supervisor
Survey/Certificate Section

BAE:cjw

STATE OF OREGON

COUNTY OF JOSEPHINE

CERTIFICATE OF WATER RIGHT

This Is to Certify, That W. C. LUCORE

of R.F.D. No. 3, Box 740, Grants Pass, State of Oregon 97526, has
a right to the use of the waters of Applegate River

a tributary of Rogue River for the purpose of
irrigation of 1.6 acres

and that said right has been confirmed by decree of the Circuit Court of the State of Oregon for Jackson County, and the said decree entered of record at Salem, in the Order Record of the WATER RESOURCES DIRECTOR, in Volume 16, at page 523; that the priority of the right thereby confirmed dates from 1902

that the amount of water to which such right is entitled, for the purposes aforesaid, is limited to an amount actually beneficially used for said purposes, and shall not exceed 0.03 cubic foot per second

The point of diversion is located in the NW $\frac{1}{4}$ NE $\frac{1}{4}$, Section 19, T. 37 S., R. 5 W., W.M.

A description of the place of use under the right, and to which such right is appurtenant, is as follows:

1.6 acres SW $\frac{1}{4}$ NW $\frac{1}{4}$
Section 14
T. 37 S., R. 6 W., W.M.

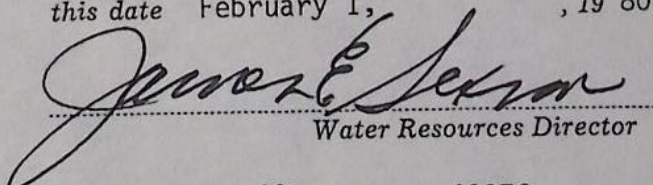
This certificate describes that portion of the water right confirmed by the prior certificate recorded at page 33389, Volume 25, State Record of Water Right Certificates, NOT modified by the provisions of an order of the Water Resources Director entered on October 26, 1979, approving transfer application No. T-4270.

The issuance of this superseding certificate does not confirm the status of the water right in reference to ORS 540.610.

And said right shall be subject to all other conditions and limitations contained in said decree. The right to the use of the water for the purposes aforesaid is restricted to the lands or place of use herein described.

WITNESS the signature of the Water Resources Director, affixed

this date February 1, 1980.


Water Resources Director

Recorded in State Record of Water Right Certificates, Volume 42, page 48976

**CERTIFICATE OF
WATER RIGHT**

STATE OF OREGON

to

STATE OF OREGON,

County of

} ss.

I CERTIFY, that the within was received
and duly recorded by me in Volume
of Record of Water Right Certificates, at
Page, on the day
of, 19.....

.....
County Clerk.

409 S.E. 7th Street
P.O. Box 1468

RECEIVED

SEP 19 1979

WATER RESOURCES DEPT
SALEM, OREGON

Courier Publishing Company

PUBLISHERS: THE DAILY COURIER
Grants Pass, Oregon 97526

PAID

Legal Publication Dept.
Telephone 476-4417

SEP 18 1979

~~COURIER PUBLISHING CO.~~

P. O. BOX 1463

PUBLISHING: NOTICE OF WATER RIGHT TRANSFER APPLICATION NO. 4270

CONCERNING: Water diversion

DATES PUBLISHED: August 22, 29 & September 5, 1979

ORDERED BY: State Water Resources Dept.

555 13th St. NE

Salem, OR 97310

RECEIVED

SEP 6 - 1979

WATER RESOURCES DEPT
SALEM, OREGON

#30

Amount Due \$ 35.44



STATE OF OREGON

INTEROFFICE MEMO

RECEIVED

AUG 6 - 1979

WATER RESOURCES DEPT

SALEM, OREGON

TO: TRANSFERS, WATER RIGHTS DIVISION

DATE: August 1, 1979

FROM: ** Robert B. Steimer, Watermaster, District #14

SUBJECT: WATER RIGHT TRANSFER APPLICATION NO. _____

IN THE NAME OF Fred W. Weske

In my opinion the proposed change in point of diversion MAY BE MADE WITHOUT INJURY ~~to an existing water right~~ to an existing water right.

Headgate notices HAVE HAVE NOT been issued for diversion from the sources which serves this right.

If for change in point of diversion, is there any intervening point of diversion between the authorized and the proposed points of diversion? yes (yes or no)

In my opinion, the order approving the subject transfer application should include the following in regard to the appropriator installing suitable measuring devices in the diversion works:

- (1) PRIOR to the diverting of water at the new point of diversion . . .
x (2) When in the judgment of the watermaster it becomes necessary . . .

* The approval of this transfer application would result in injury to other water rights because _____

** Robert B Steimer
Watermaster's signature or initials

LEGAL NOTICE

NOTICE OF WATER RIGHT
TRANSFER APPLICATION
NO. 4270

The Water Resources Director of Oregon has received and filed an application by Fred W. Weske for approval, without loss of priority, of a change in point of diversion of water under a certain water right.

The affected water right is a portion of the right described by the certificate recorded at page 33389, Volume 25, State Record of Water Right Certificates, in the name of W. C. Lucore, and is for the use of not to exceed 0.08 cubic foot per second from Applegate River, under a priority date of 1902, for irrigation of a certain 3.9 acres in SW 1/4 NW 1/4 of Sec 14, T 37S, R 6W, WM.

The authorized point of diversion is located S 20° East, 780 ft from the N 1/4 Corner of Sec 19, being within the NW 1/4 NE 1/4 of Sec 19, T 37S, R 5W, WM (Murphy Ditch).

The applicant proposes to change the point of diversion to a point located 1730 ft S & 1060 ft E from the NW Corner of Sec 19, being within the SW 1/4 NW 1/4 of Sec 14, T 37S, R 6W, WM.

Pursuant to ORS 540.520(2), a hearing is scheduled for 9:30 a.m. on Wednesday, October 17, 1979, at the Josephine County Courthouse, Grants Pass, Oregon. Any objections to the proposed change must be prepared in writing; one copy to be served on the applicant at 1020 Fish Hatchery Rd, Grants Pass, OR 97526; and one copy filed in the office of the Water Resources Director, Salem, OR 97310, together with a \$10 filing fee, at least 10 days prior to the date set for hearing. Rules for filing objections will be furnished upon request.

IF NO OBJECTIONS ARE FILED, THE APPLICATION MAY BE APPROVED BY THE WATER RESOURCES DIRECTOR WITHOUT A HEARING.

Dated at Salem, Oregon this 15th day of August, 1979.

James E. Sexson
Director

No. 30—Wed.—Aug. 22, 29 & Sept. 5, 1979

RECEIVED

SEP 6 - 1979

WATER RESOURCES DEPT

AFFIDAVIT OF PUBLICATION SALEM, OREGON

State of Oregon }
County of Josephine } ss.

I, Charles J. Moore, being

first duly sworn, depose and say that I am the owner, editor, publisher, manager, advertising manager, principal clerk of the Grants Pass Daily Courier, printer or his foreman of the Grants Pass Daily Courier, a newspaper of general circulation, as defined by ORS 193.010 and 193.020; printed and published at Grants Pass, in the aforesaid county and state; that the


NOTICE OF WATER RIGHT TRANSFER, a printed copy of APPLICATION NO. 4270 which is hereto annexed, was published in the entire issue of said newspaper for 3 successive and consecutive weeks in the following issues August 22, 29 & September 5, 1979

Charles J. Moore

Subscribed and sworn to before me this 5th day of September, 19 79

Stephen Johannesen
Notary Public of Oregon.

My commission expires 4th day of February, 19 80.



de. 1/1

T-4270
RECEIVED

AUG 6 - 1979

WATER RESOURCES DEPT
SALEM, OREGON

Application for Transfer of Water Right

To the WATER RESOURCES DIRECTOR OF OREGON:

I, Fred W. Weske
(Name of applicant)

of 1020 Fish Hatchery Road, Grants Pass,
(Mailing address) (City)

State of Oregon, 97526, 479-2357, do hereby make application for change
(Zip Code) (Phone number)

in point of diversion

(In point of diversion; place of use; use heretofore made of the water)

1. Is the water right recorded in your name? no -- W. C. Lucore
(If not, give name)

2. Was your water right determined by Decree of Court? yes If so, give title of proceedings
(Yes or No)
Rogue River Inchoate number of certificate 32877 33389

3. Was your water right acquired by Water Right Permit? If so, give number
(Yes or No)
of permit Number of certificate

NOTE: If the entire right of record is not directly involved in the requested change, only that part of the right that is directly involved should be considered in answering the balance of the questions on this form.

4. The source of water is Applegate River

5. What is the date of priority of your water right? 1902

6. The authorized point of diversion is located South 20° East 780 ft from the N 1/4
(N. or S.) (E. or W.)
corner of Sec. 19 being within the NW 1/4 NE 1/4 of Section 19 Tp. 37 W S R. 5 W W. M.,
(No. N. or S.) (No. E. or W.)
in the county of Josephine The name of the ditch used is Murphy Ditch Company

NOTE: Answer question if the application is for change in point of diversion.

7. The proposed point of diversion is located 1730 ft. S and 1060 ft. E from the NW
(N. or S.) (E. or W.)
corner of Sec. 14 being within the SW 1/4 NW 1/4 of Section 14 Tp. 37 S R. 6 W W. M.,
(No. N. or S.) (No. E. or W.)
in the county of Josephine The name of the ditch to be used is

8. The use to which the water is applied is irrigation
(Irrigation, Mining, Power, Manufacturing, etc.)

Location of area irrigated, or place of use if other than irrigation:

Township North or South	Range E. or W. of Willamette Meridian	Section	List ¼-¼ of Section	Number Acres To Be Irrigated
37 S	6 W	14	SW¼ NW¼	3.9 acres

(If more space required, attach separate sheet)

9. Are you the legal owner of the above described lands? yes
(If not owner, explain your interest)

10. To your knowledge, has any portion of the water right above described undergone a period of five or more consecutive years of nonuse? no
(Yes or No)

NOTE: Answer questions 11, 12 and 13 if application is for change in use or place of use.

11. Are the lands from which you propose to transfer your water right free of all encumbrances, including taxes, mortgages, liens, etc.?
(Answer Yes or No)

12. If not, give below a description of existing encumbrances:

NATURE OF ENCUMBRANCE	HELD BY	AMOUNT

13. The use to which the water is to be applied is
(Irrigation, power, mining, manufacturing, domestic supplies, etc.)

Location of area to be irrigated, or place of use if other than irrigation:

Township North or South	Range E. or W. of Willamette Meridian	Section	List ¼-¼ of Section	Number Acres To Be Irrigated

(If more space required, attach separate sheet)

14. Reasons for the proposed changes are My land is at the end of the Murphy ditch system and I often am not able to get any water from the ditch because it is dry by the time it gets to me

15. Construction work will be completed on or before ... October 1, 1980

16. The water will be completely applied to the proposed use on or before ... October 1, 1981

Remarks PLEASE ADVERTISE IN DAILY COURIER

NOTE: THIS APPLICATION MUST BE ACCOMPANIED BY A MAP OR MAPS SHOWING THE BEFORE AND AFTER LOCATIONS OF THE POINT OF DIVERSION AND/OR PLACE OF USE, AS THE CASE MAY BE.

AFFIDAVIT OF APPLICANT

I, FRED W. WESKE, the applicant herein, being first duly sworn, depose and say that I have read the above and foregoing application for transfer of water right; that I know the contents thereof and that the statements therein made are true and correct to the best of my knowledge and belief.

In Witness Whereof, I have hereunto set my hand this 3rd day of Aug., 1979

Fred W. Weske
(Name of applicant)

Subscribed and sworn to before me this 3rd day of Aug., 1979

D. J. Campbell
NOTARY PUBLIC FOR OREGON

[Notarial Seal]



My commission expires Mar. 20, 1981

NOTICE OF WATER RIGHT TRANSFER APPLICATION NO. 4270

The Water Resources Director of Oregon has received and filed an application by Fred W. Weske for approval, without loss of priority, of a change in point of diversion of water under a certain water right.

The affected water right is a portion of the right described by the certificate recorded at page 33389, Volume 25, State Record of Water Right Certificates, in the name of W. C. Lucore, and is for the use of not to exceed 0.08 cubic foot per second from Applegate River, under a priority date of 1902, for irrigation of a certain 3.9 acres in SW $\frac{1}{4}$ NW $\frac{1}{4}$ of Sec 14, T 37S, R 6W, WM.

The authorized point of diversion is located S 20⁰ East, 780 ft from the N $\frac{1}{4}$ Corner of Sec 19, being within the NW $\frac{1}{4}$ NE $\frac{1}{4}$ of Sec 19, T 37S, R 5W, WM (Murphy Ditch).

The applicant proposes to change the point of diversion to a point located 1730 ft S & 1060 ft E from the NW Corner of Sec 14, being within the SW $\frac{1}{4}$ NW $\frac{1}{4}$ of Sec 14, T 37S, R 6W, WM.


Pursuant to ORS 540.520(2), a hearing is scheduled for 9:30 a.m. on Wednesday, October 17, 1979, at the Josephine County Courthouse, Grants Pass, Oregon. Any objections to the proposed change must be prepared in writing: one copy to be served on the applicant at 1020 Fish Hatchery Rd, Grants Pass, OR 97526; and one copy filed in the office of the Water Resources Director, Salem, OR 97310, together with a \$10 filing fee, at least 10 days prior to the date set for hearing. Rules for filing objections will be furnished upon request.

IF NO OBJECTIONS ARE FILED, THE APPLICATION MAY BE APPROVED BY THE WATER RESOURCES DIRECTOR WITHOUT A HEARING.

Dated at Salem, Oregon this 15th day of August, 1979.

James E. Sexson
Director

5/12



RECEIVED

GRANTS PASS: 476 6884

AUG 6 - 1979

CAVE JCT: 592 2131

WATER RESOURCES DEPT

SALEM, OREGON

JOSEPHINE COUNTY TITLE CO.

TITLE INSURANCE - ESCROWS

507 N. E. SIXTH STREET • P. O. BOX 71 • GRANTS PASS, OREGON 97526

October 10, 1977

All that portion of the following described tract lying Easterly of the Easterly right of way line of Fish Hatchery Road, to-wit:

Commencing at the West Quarter corner of Section 14, Township 37 South, Range 6 West of the Willamette Meridian, Josephine County, Oregon; thence running North along the Section line, 350.5 feet; thence along the Southerly line of a county road as follows: North 72° 05' East, 176 feet; North 44° 09' East, 470 feet; thence North 26° 46' East, 352 feet; thence leaving the county road line and running South 50° 57' East, 400 feet; thence North 62° 30' East, 380 feet to the East line of the Southwest Quarter of the Northwest Quarter of said Section 14; thence running North along said line 345 feet to the Northeast corner of the Southwest Quarter of the Northwest Quarter of said Section 14; thence running West 833 feet to a point that is 487 feet East of the Northwest corner of the Southwest Quarter of the Northwest Quarter of said Section 14; thence running South 30 feet; thence West 116 feet; thence South 223.6 feet; thence West 371 feet to the section line; thence South along said section line, 710 feet to the point of beginning.

37-6-14 PtTL 1300 Code No. 5

PHT/s

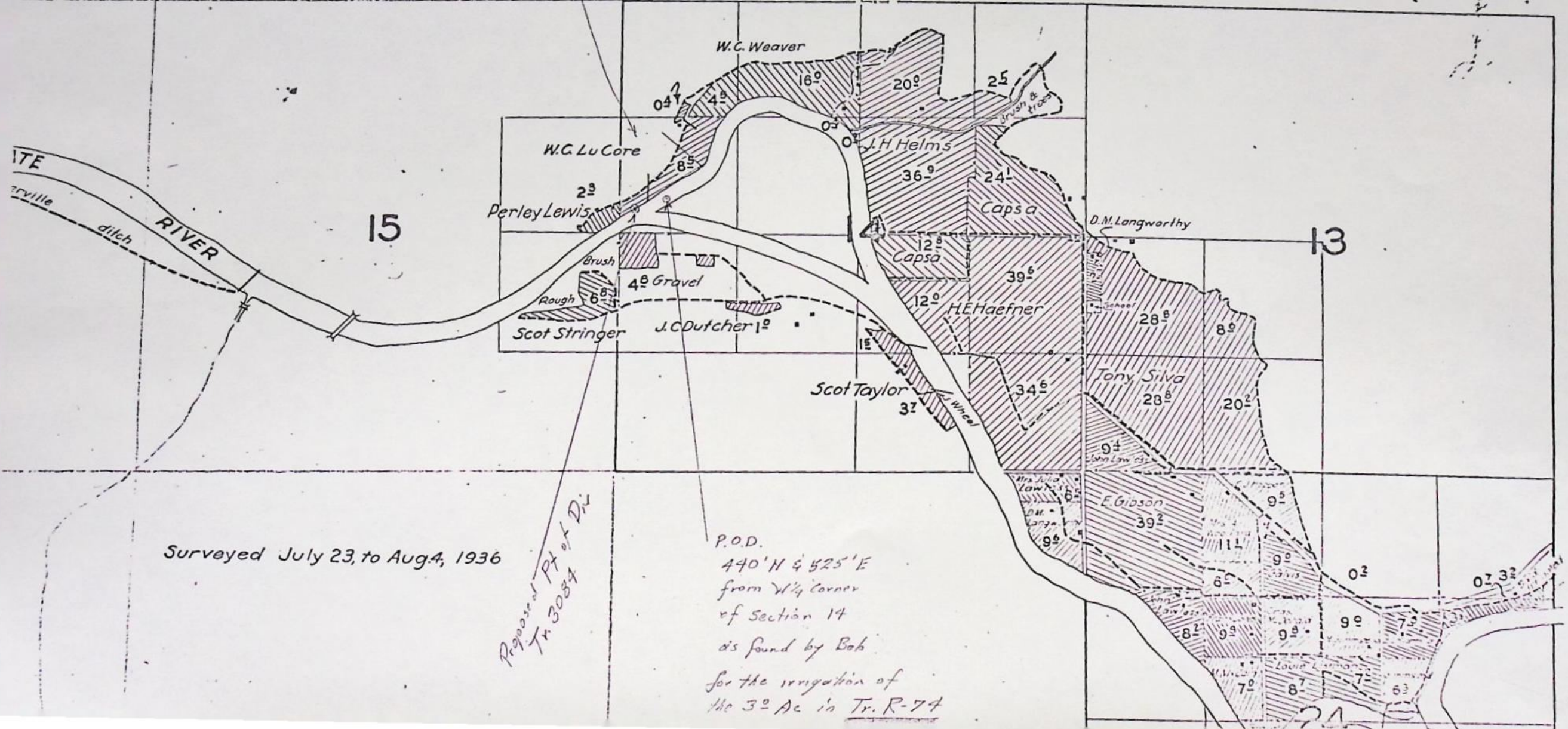
10

11

12

T. 37 S., R. 6 W.

Originally Estate
with minor
adjustments
C. 143 2076
22977



Surveyed July 23, to Aug. 4, 1936

Proposed Pt. of Div.
Tr. 3084

P.O.D.
440' N & 525' E
from W 1/4 corner
of Section 14
is found by Bob
for the irrigation of
the 3rd Ac in Tr. R-74

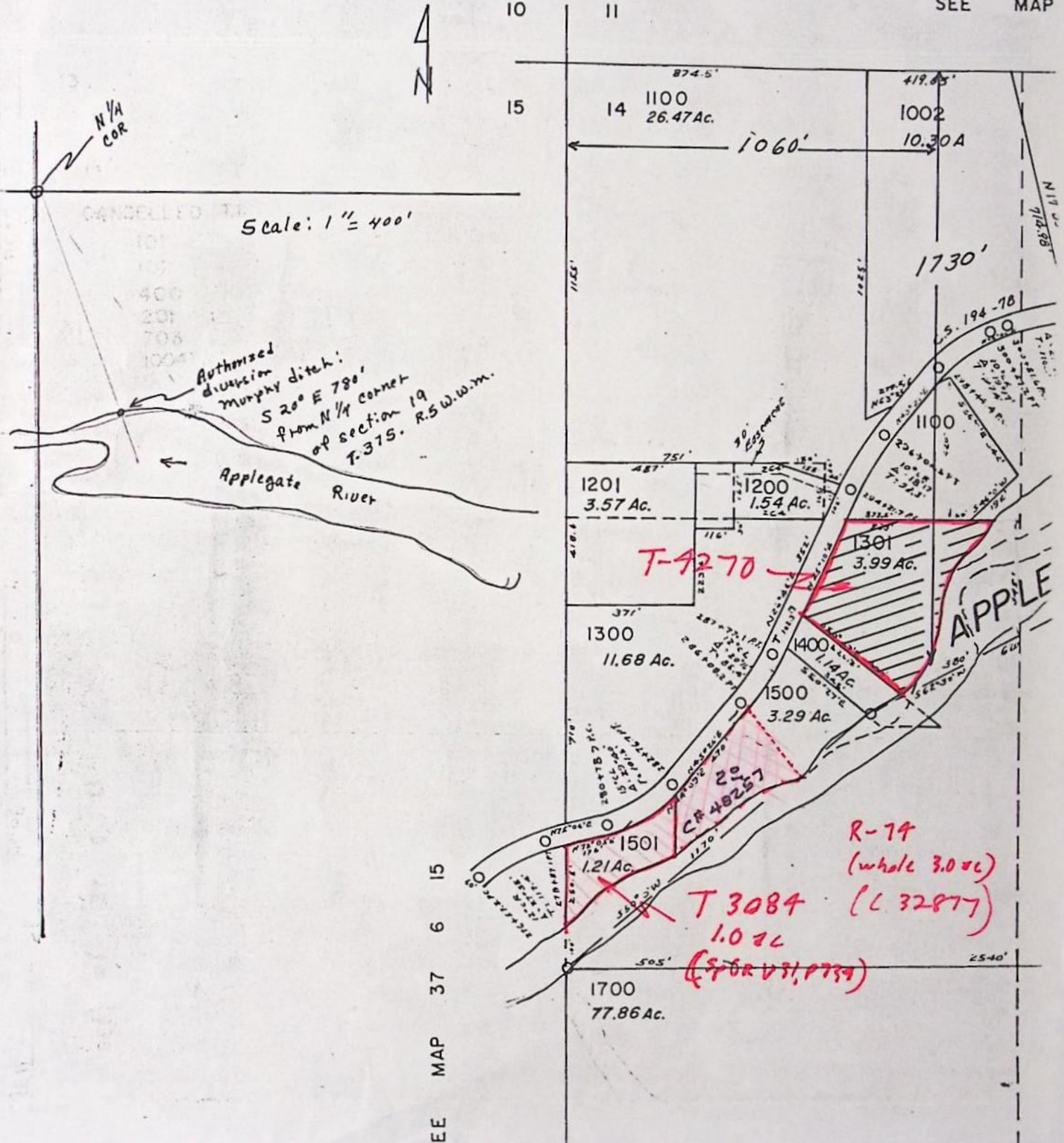
BOOK 15

RECEIVED

AUGO - 1979

WATER RESOURCES DEPT
SALEM, OREGON

SEE MAP



RECEIVED
AUG 6 - 1979
WATER RESOURCES DEPT
SALEM, OREGON

T-4270

SEE MAP 37 6 11

SEE MAP 37 6 11D

