

Name Meeker Land Company

By \_\_\_\_\_

Address 305 East 5<sup>th</sup> StreetThe Dalles, Oregon 97058Change in POV & PODDate filed December 20, 1978Date of hearing July 11, 1979Place of hearing The DallesDate of order 8-31-79 Vol. 32, page 359Date for application of water 10-1-80

Proof mailed \_\_\_\_\_

Proof received \_\_\_\_\_

Certificate issued FEB 11 1987 Vol. 51, page 55642OK Cert  
to survey 10/79

4112

## DESCRIPTION OF WATER RIGHT

Name of stream Fifteenmile CreekTrib. of \_\_\_\_\_ County of WascoUse irrigation

Quantity of water \_\_\_\_\_ No. of acres \_\_\_\_\_

Name of ditch \_\_\_\_\_

Date of priority 1893, 1896, & 1900In name of John V. MartinFifteenmile Cr. Adjudication, Vol. 7, page 428 & 429App. No. \_\_\_\_\_ Per. No. \_\_\_\_\_ Cert. No. 5654

Certificate cancelled \_\_\_\_\_

Notation made on record by \_\_\_\_\_

## FEES PAID

Date	Amount	Receipt No.
<u>12-20-78</u>	<u>100.00</u>	<u>8143</u>
<u>7-9-79</u>	<u>2.76</u>	<u>12682</u>
TOTAL . . .		
<u>7-9-79</u>	<u>12683</u>	<u>12683</u>

The Dalles Chronicle \$57.76 pd 8/10/79 ck #3890

## FEES REFUNDED

Date	Amount	Check No.
------	--------	-----------

EX 20-  
POV 10-  
POD 13-  
FON 57.76  
CUT 2-  
104.76

## REMARKS

W.R.I.S.

Assembled 7-12-83 by SEA

Entered \_\_\_\_\_

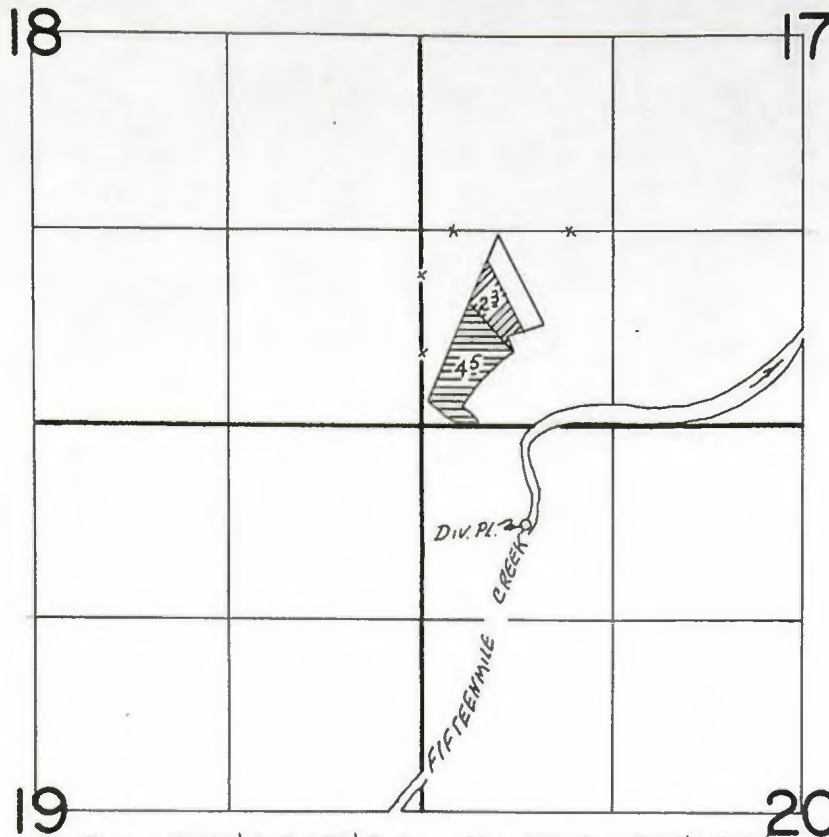
Verified \_\_\_\_\_

## INDEX CARDS:



TO BE ENTERED WHERE CHECKED	Entered	Checked
Name	<u>Fig</u>	_____
Stream	<u>Fig</u>	_____
Pt. of Div.	<u>Fig</u>	_____
Calendar	<u>Fig</u>	_____
Twp. & Rge.	<u>SEA</u>	_____
Decree-vault	_____	_____
Decree-safe	_____	_____
Cert. of W/R	_____	_____
Per. Folder	_____	_____
Chainindex	_____	_____
Cross Ref.	_____	_____
Power Claim	_____	_____
Abstracts	<u>Fig</u>	_____



T.1S.,R.14E.,W.M.



Div. Pt. Loc. 2000' S. & 720' E. From The NW Cor. SW1/4 SW1/4 Sec. 17

 Priority Date 1900  
 Priority Date 1896

**FINAL PROOF SURVEY**  
UNDER

Transfer No. 4112

Application No. \_\_\_\_\_ Permit No. \_\_\_\_\_

IN NAME OF

PAUL LIMMEROTH

Surveyed Oct. 25, 1982, by T. J. Paul

## STATE OF OREGON

COUNTY OF

WASCO

## CERTIFICATE OF WATER RIGHT

This Is to Certify, That

PAUL LIMMEROTH

of Route 3, Box 30, The Dalles, State of OR 97058, has  
a right to the use of the waters of Fifteenmile Creek

a tributary of Columbia River for the purpose of  
irrigation of 31.85 acres & stock

and that said right has been confirmed by decree of the Circuit Court of the State of Oregon for Wasco County, and the said decree entered of record at Salem, in the Order Record of the WATER RESOURCES DIRECTOR, in Volume 7, at page 406; that the priority of the right thereby confirmed dates from 1893 for 9.15 acres & stock; 1896 for 20.4 acres; 1900 for 2.3 acres & stock

that the amount of water to which such right is entitled, for the purposes aforesaid, is limited to an amount actually beneficially used for said purposes, and shall not exceed 3.0 acre-feet per acre during the irrigation season of each year, if available at the original points of diversion in the NW 1/4 NW 1/4, Section 20; SE 1/4 NE 1/4, NE 1/4 SE 1/4, Section 19, T1S, R14E, WM; Marvel Ditch - 50 feet South and 1050 feet East; Lane-Smith Ditch - 2600 feet South and 120 feet West; \*

The point of diversion is located in the NW 1/4 NW 1/4, Section 20, NE 1/4 SE 1/4, Section 19, T1S, R14E, WM; 2000 feet South and 720 feet East from NW corner SW 1/4 SW 1/4, Section 17, T1S, R14E, WM; Boyd Mill Ditch - 3200 feet South and 1000 feet West from the NW corner Section 20.

A description of the place of use under the right, and to which such right is appurtenant, is as follows:

\*Boyd Mill Ditch - 3200 feet South and 1000 feet West; all from the NW corner Section 20

SEE NEXT PAGE



Pump Lands

1893

4.95 acres NW 1/4 NW 1/4  
4.2 acres SW 1/4 NW 1/4  
Section 20

1896

12.5 acres SW 1/4 SW 1/4  
Section 17  
  
3.2 acres NW 1/4 NW 1/4  
Section 20

1900

2.3 acres SW 1/4 SW 1/4  
Section 17

Boyd Mill Ditch - 1896

3.5 acres SW 1/4 SW 1/4  
1.2 acres SE 1/4 SW 1/4  
Section 17

Township 1 South, Range 14 East, WM

This certificate is issued to describe that portion of the prior right NOT cancelled under the provisions of an order of the Water Resources Director entered August 31, 1979, and is issued to confirm a change in place of use and points of diversion approved by an order of the Water Resources Director entered August 31, 1979 and describes the portion of the prior right NOT modified by the terms of said order, and supersedes the certificate recorded at page 5654, Volume 6, State Record of Water Right Certificates.

The issuance of this superseding certificate does not confirm the status of the water right in regard to the provisions of ORS 540.610 pertaining to forfeiture or abandonment.

And said right shall be subject to all other conditions and limitations contained in said decree.  
The right to the use of the water for the purposes aforesaid is restricted to the lands or place of use herein described.

WITNESS the signature of the Water Resources Director, affixed

this date February 11, 1987.

/s/ William H. Young

Water Resources Director

Recorded in State Record of Water Right Certificates, Volume 51, page 55642  
80640/SA  
T-4112





By: Dale Hasted  
Aug. 25, 1997

App. No. ~~8~~ Per. No. ~~D-5654~~ Cert. No. ~~5654~~

DATE OF PRIORITY: TRACT #1: DECEMBER 31, 1893

TRACT #2: DECEMBER 31, 1896

TRACT #3: DECEMBER 31, 1900

USE: TRACT #1: IRRIGATION OF 9.15 AC.,

~~DOMESTIC~~, AND LIVESTOCK

TRACT #2: IRRIGATION OF 20.4 AC.

TRACT #3: IRRIGATION OF 2.3 AC. AND  
LIVESTOCK.

POB: TRACT #1: LANE SMITH DITCH: 2600'S: 120' W FROM NW COR. SEC. 20 ~ SENE SEC. 19, T. 15, R. 14E

TRACT #2: BOYD MILL DITCH: 3200'S: 100' W FROM NW COR. SEC. 20 ~ NESE SEC. 19, T. 15, R. 14E

TRACT #3: MARVEL DITCH: 50'S: 1050'E FROM NW COR. SEC. 20 ~ NWNW SEC. 20, T. 15, R. 14E

TRACT #1

4.95 NWNW  
4.2 SWNW  
SEC. 20  
T. 15, R. 14E

\* DOMESTIC IS CANCELLED AS PER SP. OR.  
V. 32 P. 958

T-4112  
(change in POW & POB)

TRACT #2

11.7 SWSW  
1.2 SE3W  
SEC. 17  
7.5 NWNW  
SEC. 20  
T. 15, R. 14E

1896

3.5 SWSW  
1.2 SE3W  
SEC. 17  
T. 15, R. 14E

1893

4.95 AC. NWNW  
4.2 AC. SWNW  
SEC. 20  
T. 15, R. 14E

1896

8.2 AC. SWSW  
SEC. 17  
7.5 AC. NWNW  
SEC. 20  
T. 15, R. 14E

1896

8.0 SWSW  
SEC. 17  
3.2 NWNW  
SEC. 20  
T. 15, R. 14E

1896

0.2 SWSW  
SEC. 17  
4.3 NWNW  
SEC. 20  
T. 15, R. 14E

1900

2.1 AC. SE3W  
0.2 AC. SWSE  
SEC. 17  
T. 15, R. 14E

TRACT #3

2.1 SE3W  
0.2 SWSE  
SEC. 17  
T. 15, R. 14E

1900

2.1 SE3W  
0.2 SWSE  
SEC. 17  
T. 15, R. 14E

NEW POB: 620'S: 800'E FROM NW COR. SEC. 20,  
BEING WITHIN NWNW SEC. 20, T. 15, R. 14E

1896

4.5 SWSW  
SEC. 17  
T. 15, R. 14E

1900

2.3 SWSW  
SEC. 17  
T. 15, R. 14E

"CERTIFICATE NUMBERS"

REMAINING RIGHT: NO CERT ISSUED

CONFIRMING RIGHT: 55642

Add'l POD

County Nasco

Transfer NO. 4112

Old Certificate NO. 5654

1. Name Meeker Land Co.

Address 305 East 5<sup>th</sup> St, The Dalles, OR 97058

2. Source of Supply Fifteenmile Cr., Trib of \_\_\_\_\_

3. Use irrigation & stock

4. Amount of Water \_\_\_\_\_ Priority Date 1893, 1896, 1900

5. Proposed Point of Diversion \_\_\_\_\_

6. Completion Date 10-1-80

7. Place of Use:

[illegible]



INFO PAUL LIMMEROTH NEW OWNER PAUL LIMMEROTH & DR ED KAYSER  
Rt. 3 Box 30  
THE DALLES

THE AREA IS IRRIGATED AS APPLIED. IT IS IN IRRIGATED WHEAT  
WITH POSSIBLY MORE AREA WATERED THAN WHAT THE RIGHTS COVER.  
THE PROPERTY WAS SOLD LAST YEAR THE PREVIOUS OWNER HAD  
IRRIGATED THE SAME AREA. THE IRRIGATION EQUIPMENT STAYED WITH  
THE PROPERTY.

THE PUMP SITS ON THE SIDE OF 15 MILE CREEK AND  
PUMPS INTO 4" ALUM. LINE WHICH REDUCES TO 3" ALUM.

SOURCE - 15 MILE CR

CROP - WHEAT

PUMP - BERKELEY D.D. CENT 4"x3"

MOTOR - CENTURY 20 HP @ 8500

PIPE - 800' 4" ALUM  
3960' 3" "

HEADS - 47 RB 30s  $\frac{1}{8} \times 0$   
47 RB 30s  $\frac{9}{64} \times 0$

31 MAX ON AREA OF TRANSFER

LIST. + 25' to +40' ON AREA OF TRANSFER

TIE PHOTO 41065-179-11912

10-25-82

WATERMASTER Dist #5

Thomas J. R.



On December 20, 1978, an application was filed in the office of the Water Resources Director by Meeker Land Company for approval of changes in place of use and point of diversion of water from Fifteenmile Creek, pursuant to the provisions of ORS 540.510 to 540.530.

The certificate recorded at page 5654, Volume 6, State Record of Water Right Certificates, in the name of John V. Martin, describes a right which includes the use of water from Fifteenmile Creek for stock use and for irrigation of a certain 4.95 acres in NW $\frac{1}{4}$  NW $\frac{1}{4}$  and 4.2 acres in SW $\frac{1}{4}$  NW $\frac{1}{4}$  of Section 20, with a date of priority of 1893; 8.2 acres in SW $\frac{1}{4}$  SW $\frac{1}{4}$  of Section 17, and 7.5 acres in NW $\frac{1}{4}$  NW $\frac{1}{4}$  of Section 20, with a date of priority of 1896; and 2.1 acres in SE $\frac{1}{4}$  SW $\frac{1}{4}$  and 0.2 acre in SW $\frac{1}{4}$  SE $\frac{1}{4}$  of Section 17, with a date of priority of 1900, all being in Township 1 South, Range 14 East, W.M.

Water for said right with the 1893 priority date is diverted, through the Lane Smith Ditch, from a point located 2600 feet South and 120 feet West from the Northwest Corner of Section 20, being within the SE $\frac{1}{4}$  NE $\frac{1}{4}$  of Section 19, Township 1 South, Range 14 East, W.M.

Water for said right with the 1896 priority date is diverted, through the Boyd Mill Ditch, from a point located 3200 feet South and 1000 feet West from the Northwest Corner of Section 20, being within the NE $\frac{1}{4}$  SE $\frac{1}{4}$  of Section 19, Township 1 South, Range 14 East, W.M.

Water for said right with the 1900 priority date is diverted, through the Marvel Ditch, from a point located 50 feet South and 1050 feet East from the Northwest Corner of Section 20, being within the NW $\frac{1}{4}$  NW $\frac{1}{4}$  of Section 20, Township 1 South, Range 14 East, W.M.

The applicant herein, owner of the lands above described, proposes to sever the right with the 1896 priority, without loss of priority, from a certain 0.2 acre in SW $\frac{1}{4}$  SW $\frac{1}{4}$  of Section 17 and 4.3 acres in NW $\frac{1}{4}$  NW $\frac{1}{4}$  of Section 20, described above, and to sever the right with the 1900 priority, without loss of priority, from the

Volume 32, page 359

2.1 acres in SE $\frac{1}{4}$  SW $\frac{1}{4}$  and 0.2 acre in SW $\frac{1}{4}$  SE $\frac{1}{4}$  of said Section 17, described above, and in lieu thereof to irrigate a certain 4.5 acres with a date of priority of 1896 and a certain 2.3 acres with a date of priority of 1900 in SW $\frac{1}{4}$  SW $\frac{1}{4}$  of Section 17, Township 1 South, Range 14 East, W.M.

The applicant herein also proposes to change from the points of diversion above described, without loss of priority, and to irrigate said 6.8 acres in Section 17, together with the remaining 20.35 acres above described from a point located 620 feet South and 800 feet East from the Northwest Corner of Section 20, being within the NW $\frac{1}{4}$  NW $\frac{1}{4}$  of Section 20, Township 1 South, Range 14 East, W.M.

Notice of the application, pursuant to ORS 540.520(2), was published in The

T-4112

RECEIVED

JAN 23 1979

WATER RESOURCES DEPT.  
SALEM, OREGON

RECEIVED

DEC 20 1978

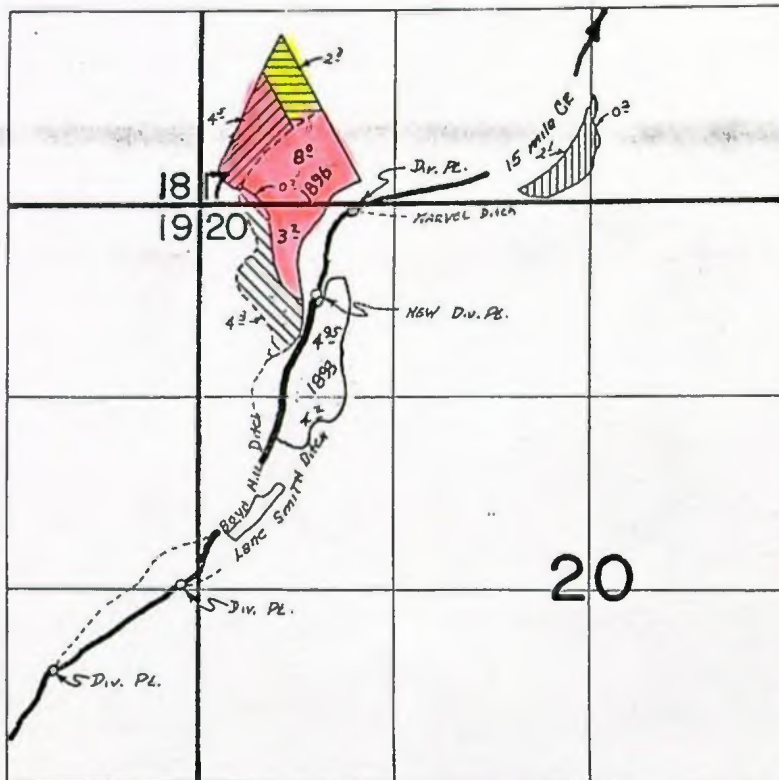
WATER RESOURCES DEPT.  
SALEM, OREGON

TIS RI4E WM

RECEIVED


JAN 4 1979

WATER RESOURCES DEPT.  
SALEM, OREGON



Div. Pls. Loc. Boyd Mill Ditch Loc. 3200' S & 1000' W ; Lane Smith Ditch  
Loc. 2600 S & 120' W ; Marvel Ditch Loc. 50' S & 1050' E ; New Div.  
Loc. 620' S & 800' E All From NW Cor Sec. 20.

TRANSFER MAP FOR  
MEEKER LAND CO.



SCALE 4" = 1 MILE

THIS MAP PREPARED BY:

*[Signature]*  
FROM INFORMATION FURNISHED BY  
THE APPLICANT.



BEFORE THE WATER RESOURCES DIRECTOR OF OREGON

WASCO COUNTY

IN THE MATTER OF CANCELLATION )  
OF A PORTION OF A WATER RIGHT )  
IN THE NAME OF JOHN V. MARTIN )  
-----

O R D E R

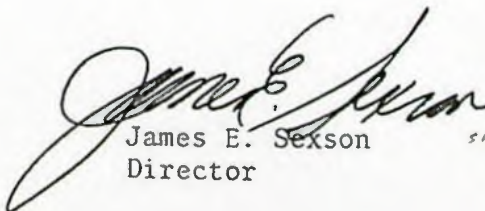
On April 17, 1979, Robert Wayne Smith submitted an affidavit that Meeker Land Company is the owner of a certain water right and the lands to which the water right is appurtenant; that Meeker Land Company has abandoned any and all interest in and to said water right and requests the same be canceled.

The water right in question is a portion of the right described by the certificate recorded at page 5654, Volume 6, State Record of Water Right Certificates, in the name of John V. Martin, and is for a reasonable amount of water from Fifteen-mile Creek for domestic purposes, with a date of priority of 1893.

ORS 540.621 provides that: "Whenever the owner of a perfected and developed water right certifies under oath to the Water Resources Director that the water right has been abandoned by him and that he desires cancellation thereof, the Water Resources Director shall enter an order canceling the water right."

NOW, THEREFORE, it hereby is ORDERED that the said water right, being a portion of the right described by the certificate recorded at page 5654, Volume 6, State Record of Water Right Certificates, is canceled.

Dated at Salem, Oregon this 31st day of August, 1979.

  
James E. Sexson  
Director

BEFORE THE WATER RESOURCES DIRECTOR OF OREGON

WASCO COUNTY

IN THE MATTER OF THE APPLICATION OF )  
MEEKER LAND COMPANY FOR APPROVAL OF )  
CHANGES IN PLACE OF USE & POINT OF )  
DIVERSION OF WATER )  
-----

ORDER APPROVING  
TRANSFER NO. 4112

On December 20, 1978, an application was filed in the office of the Water Resources Director by Meeker Land Company for approval of changes in place of use and point of diversion of water from Fifteenmile Creek, pursuant to the provisions of ORS 540.510 to 540.530.

The certificate recorded at page 5654, Volume 6, State Record of Water Right Certificates, in the name of John V. Martin, describes a right which includes the use of water from Fifteenmile Creek for stock use and for irrigation of a certain 4.95 acres in NW $\frac{1}{4}$  NW $\frac{1}{4}$  and 4.2 acres in SW $\frac{1}{4}$  NW $\frac{1}{4}$  of Section 20, with a date of priority of 1893; 8.2 acres in SW $\frac{1}{4}$  SW $\frac{1}{4}$  of Section 17, and 7.5 acres in NW $\frac{1}{4}$  NW $\frac{1}{4}$  of Section 20, with a date of priority of 1896; and 2.1 acres in SE $\frac{1}{4}$  SW $\frac{1}{4}$  and 0.2 acre in SW $\frac{1}{4}$  SE $\frac{1}{4}$  of Section 17, with a date of priority of 1900, all being in Township 1 South, Range 14 East, W.M.

Water for said right with the 1893 priority date is diverted, through the Lane Smith Ditch, from a point located 2600 feet South and 120 feet West from the Northwest Corner of Section 20, being within the SE $\frac{1}{4}$  NE $\frac{1}{4}$  of Section 19, Township 1 South, Range 14 East, W.M.

Water for said right with the 1896 priority date is diverted, through the Boyd Mill Ditch, from a point located 3200 feet South and 1000 feet West from the Northwest Corner of Section 20, being within the NE $\frac{1}{4}$  SE $\frac{1}{4}$  of Section 19, Township 1 South, Range 14 East, W.M.

Water for said right with the 1900 priority date is diverted, through the Marvel Ditch, from a point located 50 feet South and 1050 feet East from the Northwest Corner of Section 20, being within the NW $\frac{1}{4}$  NW $\frac{1}{4}$  of Section 20, Township 1 South, Range 14 East, W.M.

The applicant herein, owner of the lands above described, proposes to sever the right with the 1896 priority, without loss of priority, from a certain 0.2 acre in SW $\frac{1}{4}$  SW $\frac{1}{4}$  of Section 17 and 4.3 acres in NW $\frac{1}{4}$  NW $\frac{1}{4}$  of Section 20, described above, and to sever the right with the 1900 priority, without loss of priority, from the



2.1 acres in SE $\frac{1}{4}$  SW $\frac{1}{4}$  and 0.2 acre in SW $\frac{1}{4}$  SE $\frac{1}{4}$  of said Section 17, described above, and in lieu thereof to irrigate a certain 4.5 acres with a date of priority of 1896 and a certain 2.3 acres with a date of priority of 1900 in SW $\frac{1}{4}$  SW $\frac{1}{4}$  of Section 17, Township 1 South, Range 14 East, W.M.

The applicant herein also proposes to change from the points of diversion above described, without loss of priority, and to irrigate said 6.8 acres in Section 17, together with the remaining 20.35 acres above described from a point located 620 feet South and 800 feet East from the Northwest Corner of Section 20, being within the NW $\frac{1}{4}$  NW $\frac{1}{4}$  of Section 20, Township 1 South, Range 14 East, W.M.

Notice of the application, pursuant to ORS 540.520(2), was published in The Dalles Chronicle, a newspaper printed and having general circulation in Wasco County, Oregon, for a period of three weeks in the issues of May 7, 14 and 21, 1979.

Mr. Thomas J. Paul, Watermaster, has filed a statement to the effect that the proposed changes in place of use and point of diversion may be made without injury to existing rights.

No objections having been filed and it appearing that the proposed changes in place of use and point of diversion may be made without injury to existing rights, the application should be approved.

NOW, THEREFORE, it hereby is ORDERED that the requested changes in place of use and point of diversion, as described herein, without loss of priority, are approved.

It is FURTHER ORDERED that the quantity of water diverted at the new point of diversion shall not exceed the quantity of water available at the old points of diversion under the subject right.

It is FURTHER ORDERED that the following provisions shall be effective when in the judgment of the watermaster it becomes necessary to install headgates and measuring devices:

That the diversion works shall include an in line flow meter, a weir, or other suitable device for measuring the water to which the applicant is entitled;

That the type and plans of the measuring device be approved by the watermaster before the beginning of construction work and that the weir or measuring device be installed under the general supervision of said watermaster.

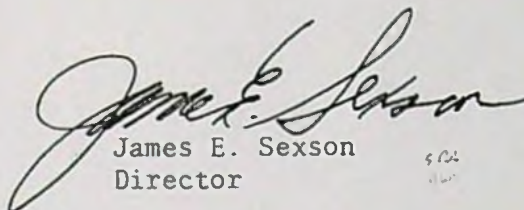
It is FURTHER ORDERED that the construction work shall be completed and the change in point of diversion of water made and that said water so transferred shall

be applied to beneficial use on or before October 1, 1980.

The order of the Water Resources Director entered August 31, 1979, provided for cancellation of that portion of the right described by certificate recorded at page 5654, Volume 6, State Record of Water Right Certificates, NOT involved in this transfer proceeding; therefore,

It is FURTHER ORDERED that the certificate recorded at page 5654, Volume 6, State Record of Water Right Certificates, is canceled; and upon proof satisfactory to the Water Resources Director of completion of works and beneficial use of water to the extent intended under the provisions of this order, a confirming certificate of water right shall be issued to the applicant herein.

Dated at Salem, Oregon this 31st day of August, 1979.

  
James E. Sexson  
Director



FIFTEENMILE CR

IR T-0982-C1

\*\*\* OREGON WATER RESOURCES DEPARTMENT \*\*\*  
\*\*\* WATER RIGHTS DIVISION \*\*\*  
\*\*\* WATER RIGHT DATA INPUT FORM \*\*\*

PAGE 1  
RUN ON: 3/20/81 AT: 9:08

WATER RIGHT NO. T000041121 PERMIT NO. 007428 CERTIF. NO.  
ORIG. NO. C000056541 PREV. NO. C000056541 SUPER. NO.

NAME: MEEKER LAND CO

ADDRESS: 305 E. 5<sup>th</sup> ST

CITY/STATE/ZIP/COUNTY: THE DALLES, OR 97058 33

STREAM-ID 04 1940

RIV. MI.

WM. DIST. 03 W.R. TYPE SC STATUS V

CANCEL YEAR--->

CONSTR. COMPLT---> 10 16 1979

YR. LAST USED----->

NEXT ACTION DUE-->

PRIORITY-----> 12 31 1893

PUT TO USE-----> 10 16 1979

LAST TRANS. DATE-->

LAST TRANS. TYPE-->

APPLICATION---> 12 20 1978

SURVEYED----->

EXAM. FEE-----> 20.00

RECORDING FEE-----> 25.00

PERMIT ISSUE---> 08 31 1979

CONCURRENCE----->

CYCLE STATUS----->

REPORTED FLAG----->

CONSTR. STRT.---> 08 31 1979

CERTIFIED----->

CORRES. INIT.----->

CORRES. DATE----->

POINT-OF-DIVERSION DATA:  
TWNSP RNGE SECT QTR/QTR STREAM-ID

RIV. MI.

RATE

STATUS S OR P

0105 140E 20 B B 04 1940

0.461

V P

\*\* REMARKS; - - - - -  
\*\* DATED-->

\*\* POD: 670'S & 800'E FM NW COR

\*\* S 20' CHANGES POD PART OF

\*\* C-5654. SEE T000041122 & 3.

PLACE-OF-USE DATA:  
TWNSP RNGE SECT QTR/QTR CNTY USE % CNSMTV ACRES STATUS S OR P

0105 140E 20 B B 33 1R 100 4.95 V P

B C 1R 4.20

B B LV

B C LV

\*\*-----

\*\*-----

\*\*-----

\*\*-----

W.R.I.S.	
Assembled	4-10-85 by SPH
Entered	by
Verified	by

FIFTEENMILE CR

W T-0982-C1

\*\*\* OREGON WATER RESOURCES DEPARTMENT \*\*\*  
 \*\*\* WATER RIGHTS DIVISION \*\*\*  
 \*\*\* WATER RIGHT DATA INPUT FORM \*\*\*

PAGE 1  
 RUN ON: 3/20/81 AT: 9:08

WATER RIGHT NO. T000041122 PERMIT NO. 007428 CERTIF. NO.  
 ORIG. NO. C000056541 PREV. NO. C000056541 SUPER. NO.

NAME: MEKKER LAPO CO  
 ADDRESS: 305 E. 5<sup>th</sup> ST

CITY/STATE/ZIP/COUNTY: THE DALLES, OR 97058 33

STREAM-ID 04 1940

RIV. MI.

WM. DIST. 03 W.R. TYPE SC STATUS V

CANCEL YEAR----

CONSTR. COMPLT--> 10 16 1979

YR. LAST USED----->

NEXT ACTION DUE-->

PRIORITY-----> 12 31 1896

PUT TO USE-----> 10 16 1979

LAST TRANS. DATE-->

LAST TRANS. TYPE-->

APPLICATION--> 12 20 1978

SURVEYED----->

EXAM. FEE-----> 20.00

RECORDING FEE-----> 25.00

PERMIT ISSUE--> 08 31 1979

CONCURRENCE----->

CYCLE STATUS----->

REPORTED FLAG----->

CONSTR. STRT.--> 08 31 1979

CERTIFIED----->

CORRES. INIT.----->

CORRES. DATE----->

POINT-OF-DIVERSION DATA;  
 TWSNP RNGE SECT QTR/QTR STREAM-ID

0105 140E 20 B B 04 1940

RIV. MI.

RATE

STATUS S OR P

~~0.461~~  
 0.792

V P

\*\* REMARKS:----->  
 \*\* DATED-->  
 \*\* POD: 620'S & 800'E FM NW COR  
 \*\* S 20. CHANGES POD PART OF  
 \*\* C-5654. SEE T00004112 & 3.

PLACE-OF-USE  
 TWSNP RNGE SECT

DATA:  
 QTR/QTR

CNTY

USE %

CNSMTV

ACRES

STATUS

S OR P

0105	140E	17	C C	33	1R	100	12.50	V	P
		20	B B				4.95		
		20	B B		1R		3.20		
		17	C C		LV		4.20		
		20	B B		LV				

\*\*\*  
 \*\*\*  
 \*\*\*  
 \*\*\*

W.R.I.S.

Assembled 4-10-85 by SBA

Entered by

Verified by



FIFTEENMILE CR

W T-0982-C1

\*\*\* OREGON WATER RESOURCES DEPARTMENT \*\*\*  
 \*\*\* WATER RIGHTS DIVISION \*\*\*  
 \*\*\* WATER RIGHT DATA INPUT FORM \*\*\*

PAGE 1  
 RUN ON: 3/20/81 AT: 9:08

WATER RIGHT NO. T000041121 PERMIT NO. 007428 CERTIF. NO.  
 ORIG. NO. C000056541 PREV. NO. C000056541 SUPER. NO.

NAME: MEEKER LAND CO  
 ADDRESS: 305 E. 5<sup>TH</sup> ST  
 CITY/STATE/ZIP/COUNTY: THE DALLES, OR 97058

33

STREAM-ID 04 1940 RIV. MI. WM. DIST. 03 W.R. TYPE SC STATUS V

CANCEL YEAR----	CONSTR. COMPLT--> 10 16 1979	YR. LAST USED----->	NEXT ACTION DUE-->
PRIORITY-----> 12 31 1900	PUT TO USE-----> 10 16 1979	LAST TRANS. DATE-->	LAST TRANS. TYPE-->
APPLICATION--> 12 20 1978	SURVEYED----->	EXAM. FEE-----> 20.00	RECORDING FEE-----> 25.00
PERMIT ISSUE--> 08 31 1979	CONCURRENCE----->	CYCLE STATUS----->	REPORTED FLAG----->
CONSTR. STRT.--> 08 31 1979	CERTIFIED----->	CORRES. INIT.----->	CORRES. DATE----->

POINT-OF-DIVERSION DATA:  
 TWNSP RNGE SECT QTR/QTR STREAM-ID

0105 140E 20 B B 04 1940

RIV. MI. RATE STATUS S OR P  
 0.464  
 0.116 V P

POU &  
 \*\* REMARKS; - - - - -  
 \*\* DATED-->  
 \*\* POD: 620'S & 800'E FM NW COR  
 \*\* S 20. CHANGES POD PART OF  
 \*\* C-5654. SEE T000041121 & 2

PLACE-OF-USE DATA:  
 TWNSP RNGE SECT QTR/QTR CNTY USE % CNSMTV ACRES STATUS S OR P

0105	140E	20	CC	33	IR	100	2.30	V	P
			CC		IRLV		4.20		
			CC		LV				
			CC		LV				

W.R.I.S.  
 Approved 4-10-85 by SBA  
 Entered by  
 Verified by




## STATE OF OREGON

## INTEROFFICE MEMO

TO: TRANSFERS, WATER RIGHTS DIVISION

DATE: December 18, 1978.

FROM: Tom Paul SUBJECT: WATER RIGHT TRANSFER APPLICATION NO. 4112  
IN THE NAME OF Meeker Land Company**RECEIVED**

DEC 20 1978

**WATER RESOURCES DEPT.  
SALEM, OREGON**

In my opinion, the proposed changes in place of use & point of diversion from 15mile Cr.  
may be made without injury ~~would result in injury~~ to existing water rights.

Headgate notices ~~have~~ have not been issued for diversion from the source which  
serves this right.

If for change in point of diversion, is there any intervening point of diversion  
between the authorized and the proposed points of diversion? NO  
(yes of no)

In my opinion, the order approving the subject transfer application should include  
the following in regards to the appropriator installing suitable measuring devices  
in the diversion works:

- (1) PRIOR to the diverting of water at the new point of diversion ....  
  X   (2) WHEN in the judgment of the watermaster it becomes necessary ....

\* The approval of this transfer application would result in injury to other  
water rights because \_\_\_\_\_  
\_\_\_\_\_  
\_\_\_\_\_  
\_\_\_\_\_

**RECEIVED**

JAN 23 1979

**WATER RESOURCES DEPT.  
SALEM, OREGON**



NOTICE OF WATER  
RIGHT TRANSFER AP-  
PLICATION NO. 4112

Notice is given hereby that an application has been filed in the office of the Water Resources Director by Meeker Land Company for approval of changes in place of use and point of diversion of water from Fifteenmile Creek, pursuant to the provisions of ORS 540.510 to 540.530.

The certificate recorded at page 5654, Volume 6, State Record of Water Right Certificates, in the name of John V. Martin, describes a right for use of water from Fifteenmile Cr. for stock use & for irrigation of a certain 4.95 ac in NW<sup>1</sup>/<sub>4</sub>, NW<sup>1</sup>/<sub>4</sub>, & 4.2 ac in SW<sup>1</sup>/<sub>4</sub>, NW<sup>1</sup>/<sub>4</sub>, of Sec 20, with a date of priority of 1893; 8.2 ac in SW<sup>1</sup>/<sub>4</sub>, SW<sup>1</sup>/<sub>4</sub>, of Sec 17 & 7.5 ac in NW<sup>1</sup>/<sub>4</sub>, NW<sup>1</sup>/<sub>4</sub>, of Sec 20, with a date of priority of 1896; and 2.1 ac in SE<sup>1</sup>/<sub>4</sub>, SW<sup>1</sup>/<sub>4</sub> & 0.2 ac in SW<sup>1</sup>/<sub>4</sub>, SE<sup>1</sup>/<sub>4</sub> of Sec 17, with a date of priority of 1900, all being in T 1S, R 14E, WM.

Water for said right with the 1893 priority is diverted, through the Lane Smith Ditch, from a point located 2600 ft S & 120 ft W from the NW Corner of Sec 20, being within the SE<sup>1</sup>/<sub>4</sub>, NE<sup>1</sup>/<sub>4</sub>, of Sec 19, T 1S, R 14E, WM.

Water for said right with the 1896 priority is diverted, through the Boyd Mill Ditch, from a point located 3200 ft S & 1000 ft W from the NW Corner of Sec 20, being within the NE<sup>1</sup>/<sub>4</sub>, SE<sup>1</sup>/<sub>4</sub>, of Sec 19, T 1S, R 14E, WM.

Water for said right with the 1900 priority is diverted, through the Marvel Ditch, from a point located 50 ft S & 1050 ft E from the NW Corner of Sec 20, being within the NW<sup>1</sup>/<sub>4</sub>, NW<sup>1</sup>/<sub>4</sub> of Sec 20, T 1S, R 14E, WM.

The applicant herein, owner of the lands above described, proposes to sever the right with the 1896 priority, without loss of priority, from a certain 0.2 ac in SW<sup>1</sup>/<sub>4</sub>, SW<sup>1</sup>/<sub>4</sub>, of Sec 17 & 4.3 ac in NW<sup>1</sup>/<sub>4</sub>, NW<sup>1</sup>/<sub>4</sub>, of Sec 20, described above, and to sever the right with the 1900 priority, without loss of priority, from the 2.1 ac in SE<sup>1</sup>/<sub>4</sub>, SW<sup>1</sup>/<sub>4</sub> & 0.2 ac in SW<sup>1</sup>/<sub>4</sub>, SE<sup>1</sup>/<sub>4</sub>, of said Sec 17 described above, and in lieu thereof to irrigate a certain 4.5 ac with a date of priority of 1896 and a certain 2.3 ac with a date of priority of 1900 in SW<sup>1</sup>/<sub>4</sub>, SW<sup>1</sup>/<sub>4</sub> of Sec 17, T 1S, R 14E, WM.

The applicant herein also proposes to change from the points of diversion above described, without loss of priority, and to irrigate said 6.8 ac in Sec 17, together with the remaining 20.35 ac above described, from a point of diversion located 620 ft S & 800 ft E from the NW Corner of Sec 20, being within the NW<sup>1</sup>/<sub>4</sub>, NW<sup>1</sup>/<sub>4</sub>, of Sec 20, T 1S, R 14E, WM.

All persons interested are notified hereby that a hearing will be held at the county courthouse at The Dalles, Oregon on May 11, 1979 at 9:30 a.m. All objections to the proposed change, if any there are, will be held at said time and place. Any and all objections shall be prepared in writing; one copy to be served on Meeker Land Co., 305 E 5th St. The Dalles, OR 97058; and one copy filed with the Water Resources Department, Salem, OR 97310, together with a \$10 filing fee, at least 10 days prior to the date set for hearing. IF NO OBJECTIONS ARE FILED, THE APPLICATION MAY BE APPROVED BY THE WATER RESOURCES DIRECTOR WITHOUT A HEARING. Administrative rules pertaining to the filing of a protest will be furnished by the Water Resources Dept. upon request.

Dated at Salem, Oregon this 1st day of May, 1979

James E. Sexson, Director  
May 7, 14, 21, 1979

No. 2660

# Affidavit of Publication

STATE OF OREGON, { ss.  
County of Wasco

I, Mary Harris

being first duly sworn, depose and say that I am the principal clerk of the publisher of The Dalles Chronicle, a newspaper of general circulation, as defined by sections ORS 193.010 and 193.020; Oregon Compiled laws, annotated; printed and published at The Dalles, in the aforesaid county and state, that the

Notice of Water Right Transfer a printed copy of which is hereto annexed, was published in the entire issue of said weeks newspaper for three successive and consecutive issues in the following issues: May 7, May 14, and May 21, 1979

Subscribed and sworn to before me this 21

day of May, 1979.

J. F. Weybright  
Notary Public for Oregon.

My Commission Expires July 31, 1980

# Affidavit of Publication

STATE OF OREGON, } ss.  
County of Wasco

I, Mary Harris

being first duly sworn, depose and say that I am the principal clerk of the publisher of The Dalles Chronicle, a newspaper of general circulation, as defined by sections ORS 193.010 and 193.020; Oregon Compiled laws, annotated; printed and published at The Dalles, in the aforesaid county and state, that the

Notice of Water Right Transfer a printed copy of which is hereto annexed, was published in the entire issue of said newspaper for three weeks successive and consecutive issues in the following issues: May 7, May 14, and May 21, 1979 *ok*

**RECEIVED**  
JUN 01 1979  
WATER RESOURCES DEPT.  
SALEM, OREGON

Subscribed and sworn to before me this 21

day of May, 1979.

J. L. Wright  
Notary Public for Oregon.

My Commission Expires July 31, 1980





STATE OF OREGON

INTEROFFICE MEMO

TO: Wayne Overcash

DATE: April 30, 1979

FROM: Thomas J. Paul, Watermaster, District #3

SUBJECT: Meeker Land Transfer

I added a small field in the SW $\frac{1}{4}$  NW $\frac{1}{4}$  of Section 20. I have checked the acreage about five times now, and I think that you will find the total acres of 1893 priority date are mapped the same as they are listed on the map. I hope that these are all of the corrections necessary on the Meeker Land Transfer.

RECEIVED

MAY 01 1979

WATER RESOURCES DEPT.  
SALEM, OREGON



STATE OF OREGON

INTEROFFICE MEMO

TO: Wayne Overcash

FROM: Thomas J. Paul, Watermaster

SUBJECT: T-4112

DATE: January 3, 1979

**RECEIVED**

**JAN 4 1979**

**WATER RESOURCES DEPT.  
SALEM, OREGON**

I corrected the acreage on the application and I now show the acreage on the map which has a change in point of diversion. I hope that I have corrected all of the problem areas.

T





## *Water Resources Department*

MILL CREEK OFFICE PARK

555 13th STREET N.E., SALEM, OREGON 97310

PHONE 378-3066

February 6, 1979

Meeker Land Company  
305 East 5th Street  
The Dalles, Oregon 97058

RE: File No. T-4112

Gentlemen:

The water right involved in your proposed changes in place of use and points of diversion as described in transfer application No. 4112, in addition to allowing the use of water for irrigation, also provides for use of water for domestic (household) use and for stock. From discussing the matter with Mr. Tom Paul, the watermaster for your area, it is my understanding that the right for stock use should continue from the proposed point of diversion; however, the water from Fifteenmile Creek is not being used for household purposes. If so, it would be best, at this time, to clear our records of that part of the right providing for use for water for domestic use.

I am enclosing a partially completed affidavit which, when properly completed before a Notary Public by an authorized representative of Meeker Land Company and returned to this office, will provide for clearing our records of the right of record for domestic use.

Upon receipt of the properly completed affidavit, we will prepare the notice of your intended changes for publication in the Chronicle at The Dalles.

Sincerely,

Wayne J. Overcash  
Water Rights Engineer

WJO:lcj

cc: Thomas J. Paul, Watermaster

RECEIVED

OCT 16 1979

WATER RESOURCES DEPT  
SALEM, OREGON

NOTICE OF COMPLETION OF CHANGES IN

Place of use & point of diversion of water from Fifteenmile Cr.  
PURSUANT TO TRANSFER APPLICATION NO. 4112

I, Robert Smith, hereby certify that completion  
of works and use of water to the extent intended within the provisions  
of the order of the Water Resources Director approving said water  
right transfer application was accomplished by June 25, 1979.

Mecker Land Inc.

October 15, 1979  
Date

Robert Wayne Smith, V.P.  
Signature

(Mail to the Water Resources Department, Salem, Oregon 97310.)

*OK*



RECEIVED

JAN 4 1979

WATER RESOURCES DEPT.  
SALEM, OREGON

RECEIVED

JAN 23 1979

WATER RESOURCES DEPT.  
SALEM, OREGON

7-4112  
RECEIVED

DEC 20 1978

WATER RESOURCES DEPT.  
SALEM, OREGON

Application for Transfer of Water Right

To the WATER RESOURCES DIRECTOR OF OREGON:

I, Meeker Land Company

(Name of applicant)

of 305 East 5th Street

(Mailing address)

The Dalles

(City)

State of Oregon

97058

(Zip Code)

(Phone number)

, do hereby make application for change

place of use and point of diversion

(In point of diversion; place of use; use heretofore made of the water)

1. Is the water right recorded in your name? No John V. Martin

(If not, give name)

2. Was your water right determined by Decree of Court? yes If so, give title of proceedings

(Yes or No)

Fifteen mile Creek

number of certificate 5654

3. Was your water right acquired by Water Right Permit? No

(Yes or No)

If so, give number

of permit ..... Number of certificate .....

NOTE: If the entire right of record is not directly involved in the requested change, only that part of the right that is directly involved should be considered in answering the balance of the questions on this form.

4. The source of water is Fifteen mile Creek

5. What is the date of priority of your water right? 1893, 1896, 1900

(See remarks section) Boyd Mill Ditch

6. The authorized point of diversion is located 3200 ft. S and 1000 ft. W from the NW

(N. or S.)

(E. or W.)

corner of Section 20 being within the NE 1/4 SE 1/4 of Section 19 Tp. 1S R. 14E W. M.,

(No. N. or S.)

(No. E. or W.)

in the county of Wasco The name of the ditch used is Lane Smith, Boyd Mill and Marvel

NOTE: Answer question if the application is for change in point of diversion.

7. The proposed point of diversion is located 620 ft. S and 800 ft. E from the NW

(N. or S.)

(E. or W.)

corner of Section 20 being within the NW 1/4 NW 1/4 of Section 20 Tp. 1S R. 14E W. M.,

(No. N. or S.)

(No. E. or W.)

in the county of Wasco The name of the ditch to be used is pump

8. The use to which the water is applied is Irrigation  
(Irrigation, Mining, Power, Manufacturing, etc.)

Location of area irrigated, or place of use if other than irrigation: POD = Point of Diversion  
POU = Point of Use

Township North or South	Range E. or W. of Willamette Meridian	Section	List 1/4-1/4 of Section	Number Acres To Be Irrigated
1S	14E	17	SW $\frac{1}{4}$ SW $\frac{1}{4}$ POU & POD 0.2	8.0 8.2 ac. 1896
		20	NW $\frac{1}{4}$ NW $\frac{1}{4}$ 4.3	3.2 7.5 ac. 1896
		17	SE $\frac{1}{4}$ SW $\frac{1}{4}$ 2.1	2.1 ac. 1900
			SW $\frac{1}{4}$ SE $\frac{1}{4}$ 0.2	0.2 ac. 1900
		20	NW $\frac{1}{4}$ NW $\frac{1}{4}$ 4.95	4.95 ac. 1893
(If more space required, attach separate sheet)				
			SW $\frac{1}{4}$ NW $\frac{1}{4}$ 4.20	4.20 ac. 1893
			6.8 120.35 27.15	

9. Are you the legal owner of the above described lands? yes...  
(If not owner, explain your interest)

10. To your knowledge, has any portion of the water right above described undergone a period of five or more consecutive years of nonuse? NO  
(Yes or No)

NOTE: Answer questions 11, 12 and 13 if application is for change in use or place of use.

11. Are the lands from which you propose to transfer your water right free of all encumbrances, including taxes, mortgages, liens, etc.? YES  
(Answer Yes or No)

12. If not, give below a description of existing encumbrances:

NATURE OF ENCUMBRANCE	HELD BY	AMOUNT

13. The use to which the water is to be applied is Irrigation  
(Irrigation, power, mining, manufacturing, domestic supplies, etc.)

Location of area to be irrigated, or place of use if other than irrigation:

Township North or South	Range E. or W. of Willamette Meridian	Section	List 1/4-1/4 of Section	Number Acres To Be Irrigated
1S	14E	17	SW $\frac{1}{4}$ SW $\frac{1}{4}$	4.5 ac. 1896
			SW $\frac{1}{4}$ SW $\frac{1}{4}$	2.3 ac. 1900

(If more space required, attach separate sheet)



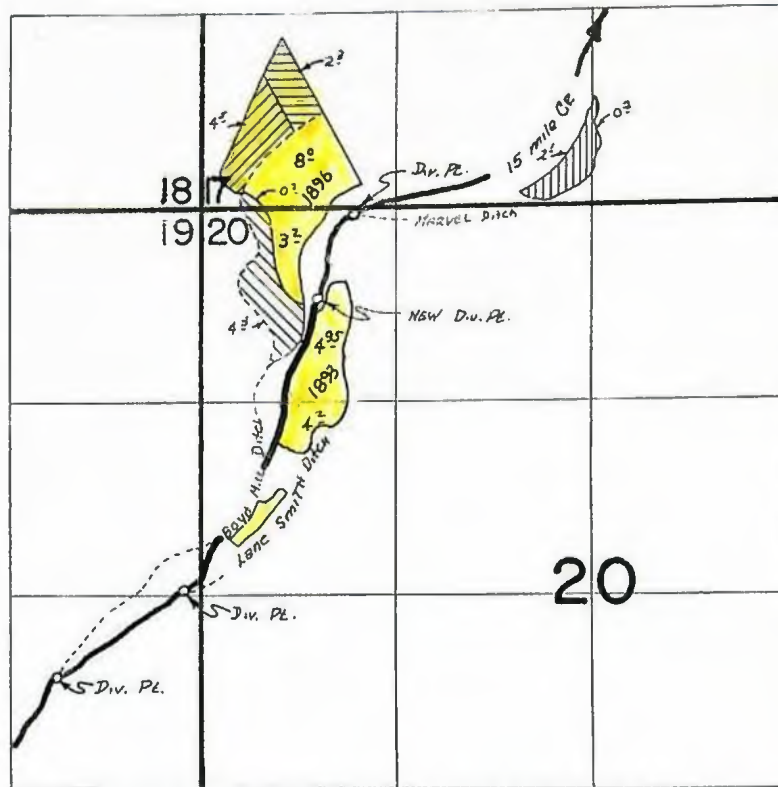
T-4112

**RECEIVED**  
JAN 23 1979  
WATER RESOURCES DEPT.  
SALEM, OREGON

**RECEIVED**  
DEC 20 1978  
WATER RESOURCES DEPT.  
SALEM, OREGON

TIS RI4E WM

**RECEIVED**  
JAN 4 1979  
WATER RESOURCES DEPT.  
SALEM, OREGON



Div. Pls. Loc. Boyd Mill Ditch Loc. 3200' S & 1000' W; Lane Smith Ditch  
Loc. 2600' S & 120' W; Marvel Ditch Loc. 50' S & 1050' E; New Div.  
Loc. 620' S & 800' E All From NW Cor Sec. 20.

**TRANSFER MAP FOR  
MEEKER LAND CO.**

	1896 Tr. From
	1896 Tr. To
	1900 Tr. From
	1900 Tr. To

SCALE 4" = 1 MILE

THIS MAP PREPARED BY:

*[Signature]*

FROM INFORMATION FURNISHED BY  
THE APPLICANT.

14. Reasons for the proposed changes are More efficient use of available water and  
farmland

15. Construction work will be completed on or before June 1, 1979

16. The water will be completely applied to the proposed use on or before .....

Remarks Lane Smith Ditch location 2600' S and 120' W from NW corner Section 20  
Being within SE $\frac{1}{4}$  NE $\frac{1}{4}$  Section 19 T1S R14E WM; Marvel Ditch location 50' S and 1050' E  
from NW corner Section 20 being within NW $\frac{1}{4}$  NW $\frac{1}{4}$  section 20 T1S R14E WM

FROM INFORMATION FURNISHED BY  
THE APPLICANT.

**NOTE:** THIS APPLICATION MUST BE ACCOMPANIED BY A MAP OR MAPS SHOWING THE BEFORE AND AFTER LOCATIONS OF THE POINT OF DIVERSION AND/OR PLACE OF USE, AS THE CASE MAY BE.

#### AFFIDAVIT OF APPLICANT

I, Meeker Land Company, the applicant herein, being first duly sworn, depose and say that I have read the above and foregoing application for transfer of water right; that I know the contents thereof and that the statements therein made are true and correct to the best of my knowledge and belief.

In Witness Whereof, I have hereunto set my hand this 13th day of December, 1978.

Meeker Land Company by: J. A. Carroll  
(Name of applicant) Secretary

Subscribed and sworn to before me this 13th day of December, 1978.

[Notarial Seal]

Linda Howard  
NOTARY PUBLIC FOR OREGON

My commission expires 10-1-82



7-617

A F F I D A V I T

I, Robert Wayne Smith, having authority to act for Meeker Land Company, being first duly sworn, depose and say that Meeker Land Company is the owner of a water right and the land to which it is appurtenant, which is for the use of water from Fifteenmile Creek for domestic use (household use) in the W $\frac{1}{2}$  NW $\frac{1}{4}$  of Section 20, Township 1 South, Range 14 East, W.M., with a priority date of 1893, as described by the certificate recorded at page 5654, Volume 6, State Record of Water Right Certificates; that Meeker Land Company has abandoned any and all interest in and to said water right for domestic use and requests the same be canceled.

IN WITNESS WHEREOF, I have hereunto set my hand this 17<sup>th</sup> day of April, 1979.

Meeker Land Inc.  
Robert Wayne Smith, Vice-Pres.  
(name & title)

Subscribed and sworn to before me this 17<sup>th</sup> day of April, 1979.

Thur J. R.  
Notary Public for Oregon

My Commission expires:

**RECEIVED**

APR 18 1979

WATER RESOURCES DEPT.  
SALEM, OREGON