

4120 Rose
Name George L. Rose

By _____

Address 32620 SW Bridges Rd.
Hillsboro, OR 97123

Change in POD

Date filed Jan 5, 1979

Date of hearing May 13, 1979

Place of hearing Hillsboro

Date of order 5-25-79 Vol. 32, page 148

Date for application of water 10-1-80

Proof mailed _____

Proof received _____

Certificate issued 41 48205, page 14 JUN 14 1979

FEB 9 1989
Surveyed 8/22/84

60005

to sur 12/80

CARD FOR C NOV 4 1980

REMARKS

— finish —

4120

DESCRIPTION OF WATER RIGHT

Name of stream Tualatin River

Trib. of _____ County of Washington

Use _____

Quantity of water _____ No. of acres _____

Name of ditch _____

Date of priority Jan 3, 1966

In name of Walt Erdman

_____ Adjudication, Vol. _____, page _____

App. No. 41753 Per. No. 31168 Cert. No. 43870

Certificate cancelled _____

Notation made on record by _____

FEEES PAID

Date	Amount	Receipt No.
<u>1-5-79</u>	<u>85.00</u> <u><2.00></u>	<u>8374</u>
TOTAL . . .		
<u>4-13-79</u>	<u>2 Cert. Fee</u>	<u>FR. 8374</u>

Hillsboro Argus #27.24 4/13/79 ch #3218

FEEES REFUNDED

Date	Amount	Check No.
<u>4-13-79</u>	<u>20.76</u>	<u>3216</u>

EX 20-
POD 15-
CUT 2-
PCN 27.24
64.24

INDEX CARDS:

TO BE ENTERED WHERE CHECKED	Entered	Checked
<input checked="" type="checkbox"/> Name	<u>leg</u>	<u>leg</u>
<input checked="" type="checkbox"/> Stream	<u>leg</u>	<u>leg</u>
<input checked="" type="checkbox"/> Pt. of Div.	<u>leg</u>	<u>leg</u>
<input checked="" type="checkbox"/> Calendar	<u>leg</u>	<u>leg</u>
<input checked="" type="checkbox"/> Twp. & Rge.	<u>leg</u>	<u>leg</u>
<input checked="" type="checkbox"/> Decree-vault	<u>leg</u>	<u>leg</u>
<input checked="" type="checkbox"/> Decree-safe	<u>leg</u>	<u>leg</u>
<input checked="" type="checkbox"/> Cert. of W/R	<u>leg</u>	<u>leg</u>
<input checked="" type="checkbox"/> Per. Folder	<u>leg</u>	<u>leg</u>
<input checked="" type="checkbox"/> Chainindex	<u>leg</u>	<u>leg</u>
<input checked="" type="checkbox"/> Cross Ref.	<u>leg</u>	<u>leg</u>
<input checked="" type="checkbox"/> Power Claim	<u>leg</u>	<u>leg</u>
<input checked="" type="checkbox"/> Abstracts	<u>leg</u>	<u>leg</u>

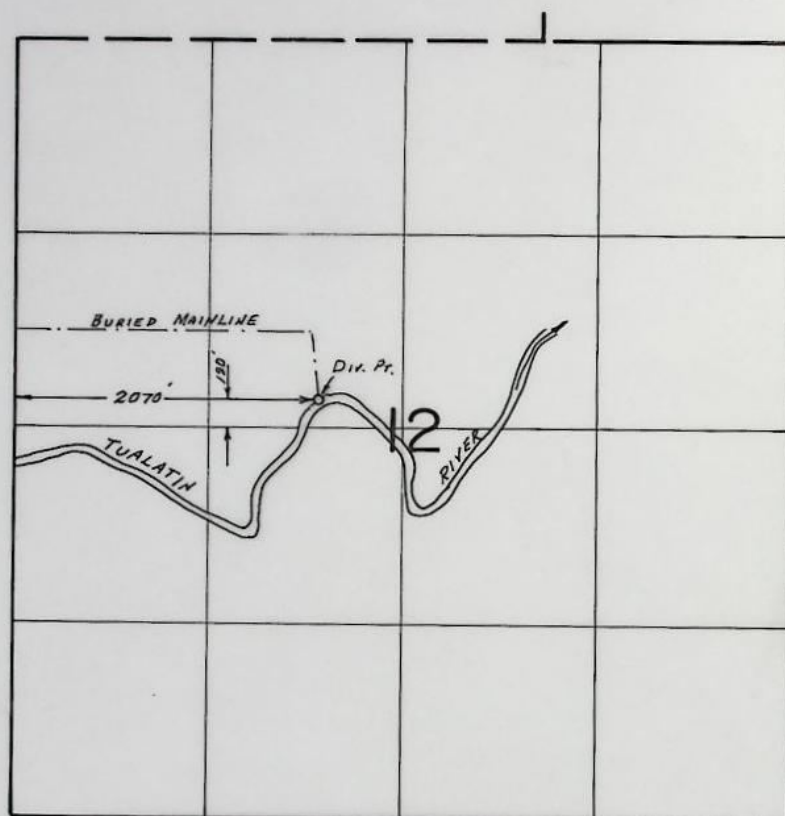
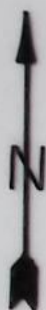
W.R.I.S.

Assembled _____ by _____

Entered _____ by _____

Verified _____ by _____

T.1S., R.3W., W.M.



SCALE: 1"=1320'

FINAL PROOF SURVEY UNDER

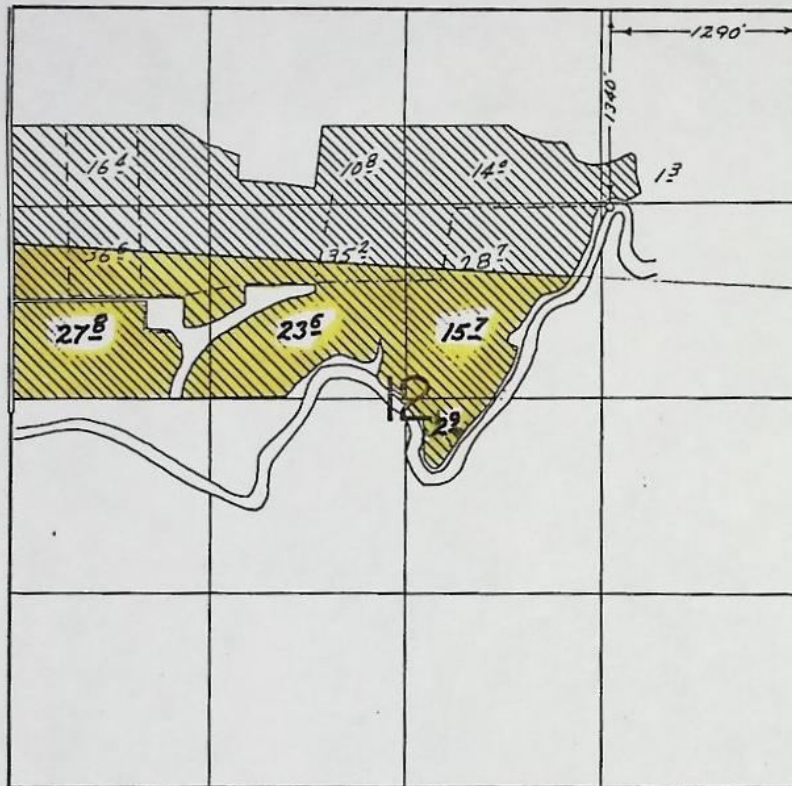
TRANSFER No. 4120

IN NAME OF

GEORGE L. ROSE

Surveyed Aug. 23, 1984, by B.W. BISHOP

T.1S. R.3W. W.M.



FINAL PROOF SURVEY
UNDER

Application No. 41753 Permit No. 31168
IN NAME OF

WALTER ERDMAN

Surveyed Sep 5 1974, by R. G. MUCKEN

RECEIVED

MAR 16 1979

**WATER RESOURCES DEPT.
SALEM, OREGON**

TUALATIN R

LIR T-0982-01

*** OREGON WATER RESOURCES DEPARTMENT ***
 *** WATER RIGHTS DIVISION ***
 *** WATER RIGHT DATA INPUT FORM ***

PAGE 1
 RUN ON: 3/20/81 AT: 9:08

WATER RIGHT NO. 5000041201 PERMIT NO. 031168 CERTIF. NO.
 ORIG. NO. A000417531 PREV. NO. A000417531 SUPER. NO.

NAME: GEORGE L. ROSE

ADDRESS: 32620 SW BRIDGES RD

CITY/STATE/ZIP/COUNTY: HILLSBORO, OR 97123

34

STREAM-ID 02 1140 0300

RIV. MI.

WM. DIST. 01 W.R. TYPE SA STATUS V

CANCEL YEAR---->

CONSTR. COMPLT-->

YR. LAST USED----->

NEXT ACTION DUE-->

PRIORITY-----> 01 03 1966

PUT TO USE----->

LAST TRANS. DATE-->

LAST TRANS. TYPE-->

APPLICATION-----> 01 05 1979

SURVEYED-----> 08 23 1984

EXAM. FEE-----> 20.00

RECORDING FEE-----> 15.00

PERMIT ISSUE--> 05 25 1979

CONCURRENCE----->

CYCLE STATUS----->

REPORTED FLAG----->

CONSTR. STRT.--> 05 25 1979.

CERTIFIED----->

CORRES. INIT.----->

CORRES. DATE----->

POINT-OF-DIVERSION DATA;
 TWNSP RNGE SECT QTR/QTR STREAM-ID

RIV. MI.

RATE

STATUS S OR P

0105 030W 12 B D 02 1140 0300

0.870

V

P

** REMARKS; - - - - ->
 ** DATED-->

** POD'S 200' N & 2125' E PM W/4
 ** COR S 12. CHANGES POD PART OF
 ** C-43870. REC-48205.

PLACE-OF-USE DATA:
 TWNSP RNGE SECT QTR/QTR CNTY USE % CNSMTV ACRES STATUS S OR P

0105 030W 12 A C 34 1R 100 15.70 V P

B C 27.80

B D 23.60

D B 2.90

**-----
 **-----
 **-----
 **-----

W.R.I.S.

Assembled 4-11-85 by Sox

Entered _____ by _____

Verified _____ by _____

BEFORE THE WATER RESOURCES DIRECTOR OF OREGON

WASHINGTON COUNTY

IN THE MATTER OF THE APPLICATION)
OF GEORGE L. ROSE FOR APPROVAL OF)
A CHANGE IN POINT OF DIVERSION OF)
WATER FROM TUALATIN RIVER)

ORDER APPROVING
TRANSFER NO. 4120

On January 5, 1979, an application was filed in the office of the Water Resources Director by George L. Rose for approval of a change in point of diversion of water from Tualatin River, pursuant to the provisions of ORS 540.510 to 540.530.

The certificate recorded at page 43870, Volume 35, State Record of Water Right Certificates, in the name of Walter Erdman, describes a right which includes the use of not to exceed 0.87 cubic foot per second from Tualatin River for irrigation of a certain 15.7 acres in SW $\frac{1}{4}$ NE $\frac{1}{4}$, 27.8 acres in SW $\frac{1}{4}$ NW $\frac{1}{4}$, 23.6 acres in SE $\frac{1}{4}$ NW $\frac{1}{4}$ and 2.9 acres in NW $\frac{1}{4}$ SE $\frac{1}{4}$ of Section 12, Township 1 South, Range 3 West, W.M., with a date of priority of January 3, 1966.

The authorized point of diversion for said right is located 1340 feet South and 1290 feet West from the Northeast Corner of Section 12, being within the SE $\frac{1}{4}$ NE $\frac{1}{4}$ of Section 12, Township 1 South, Range 3 West, W.M.

The applicant herein proposes to change the point of diversion therefrom for irrigation of the lands above described, without loss of priority, to a point located 200 feet North and 2125 feet East from the West Quarter Corner of Section 12, being within the SE $\frac{1}{4}$ NW $\frac{1}{4}$ of Section 12, Township 1 South, Range 3 West, W.M.

Notice of the application, pursuant to ORS 540.520(2), was published in the Hillsboro Argus, a newspaper printed and having general circulation in Washington County, Oregon, for a period of three weeks in the issues of March 22 and 29, and April 5, 1979.

Mr. Clayton Gardner, Watermaster, has filed a statement to the effect that the proposed change in point of diversion may be made without injury to existing rights.

No objections having been filed and it appearing that the proposed change in point of diversion may be made without injury to existing rights, the application should be approved.

NOW, THEREFORE, it hereby is ORDERED that the requested change in point of diversion, as described herein, without loss of priority, is approved.

It is FURTHER ORDERED that the quantity of water diverted at the new point of diversion shall not exceed the quantity of water available at the old point of diversion under the subject right.

It is FURTHER ORDERED that the following provisions shall be carried out prior to the diverting of water at the new point of diversion as herein confirmed:

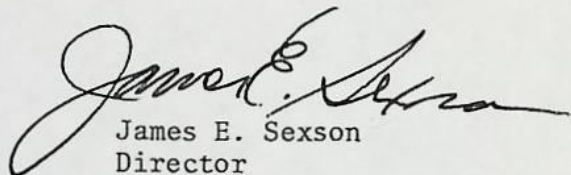
That the diversion works shall include an in line flow meter, a weir, or other suitable device for measuring the water to which the applicant is entitled;

That the type and plans of the measuring device be approved by the watermaster before the beginning of construction work and that the weir or measuring device be installed under the general supervision of said watermaster.

It is FURTHER ORDERED that the construction work shall be completed and the change in point of diversion of water made on or before October 1, 1980.

It is FURTHER ORDERED that the certificate recorded at page 43870, Volume 35, State Record of Water Right Certificates, is canceled; and in lieu thereof a new certificate be issued covering the balance of the right NOT involved in this proceeding; and upon proof satisfactory to the Water Resources Director of completion of works and beneficial use of water to the extent intended under the provisions of this order, a confirming certificate of water right shall be issued to the applicant herein.

Dated at Salem, Oregon this 25th day of May, 1979.


James E. Sexson
Director

POD
POU
USE
Add'l POD

Add'l POD

County Washington

1. Name George L. Rose /

Address 2626 SW 325th Hillsboro, OR 97123

2. Source of Supply Inualatin River, Trib of WILLAMETTE RIVER

3. Use in / 70°

4. Amount of Water 0.87 cts

5. Priority Date 11/3/1966 / 2070

6. ~~Proposed~~ Point of Diversion ^{170'}200' N & ^{245'}275' E from W¹/₄ Corner

S 12, 1/4 in SE 1/4 NW 1/4, S 12, T 1 S, R 3 W, WM

7. Completion Date 10-1-80

8. Place of Use:

[illegible]

NEELSON 120 Fd
2 GUNS
355 Hb.
5006 PM
81 Ring
2 1/2" Dues
1/4 mile

25. 10-10-10

INFO: GEORGE ROSE. MR ROSE PURCHASED THE SOUTH PORTION OF
WALTERDMAN'S FARM & WANTED HIS OWN DIVERSION FROM THE RIVER.
THE NEW DIV. PT. HAS BEEN USED SINCE HIS APPROVAL BY HIM ORIGINALLY
AND CURRENTLY BY RENTER.

SOURCE: DIRECT FROM TUALATIN RIVER.

60(6.6) 396 2000 ft
152.4 140 192.4 60psi

ROSE EQUIP.
PUMP: PACIFIC DDC 4"x3"

MOTOR: CENTURY 60 Hp @ 3450 RPM.

PIPE: BURIED MAINLINE EAST-WEST THROUGH CENTER OF PROP.

1 1/2" PVC SOLID SET IN ~~1/2"~~ BYSEN BERRIES

2 1/4 MILE REELS 2 1/2" Ø

HEADS: 355 RB 14 3/32 x 0 MAX
OR

1/2 NBS

2- NELSON 100 FA .81 RING MAX (1 REMAINING) OR ~~1~~ 1 PLUS

RENTERS EQUIP:

PUMP: PACIFIC DDC 2 1/2 x 2

MOTOR: CENTURY 40 Hp @ 3520 RPM.

PIPE: 600' ALUMINUM MAIN. + SOME IN LOWER FIELD FROM
HEADS: 1- NELSON 100 FA .90 TAPER BORE NOZZLE ^{BURIED MAIN}

ON 1/4 MILE REEL 2 1/2" Ø

CROP: ALFALFA, CORN, PASTURE.

LIFT: SEE QUAD ≈ +40'

TIE: 178-140 B

HAVE NO CHART FOR NELSON
BIG GUN OUTPUT, BUT RBs
CAN PUT OUT MORE THAN
ENOUGH WATER.

8/23/84
Benjamin W. Bishop
W. R. E.

RECEIVED

MAR 16 1979

WATER RESOURCES DEPT.
SALEM, OREGON

RECEIVED

FEB 22 1979

WATER RESOURCES DEPT.
SALEM, OREGON

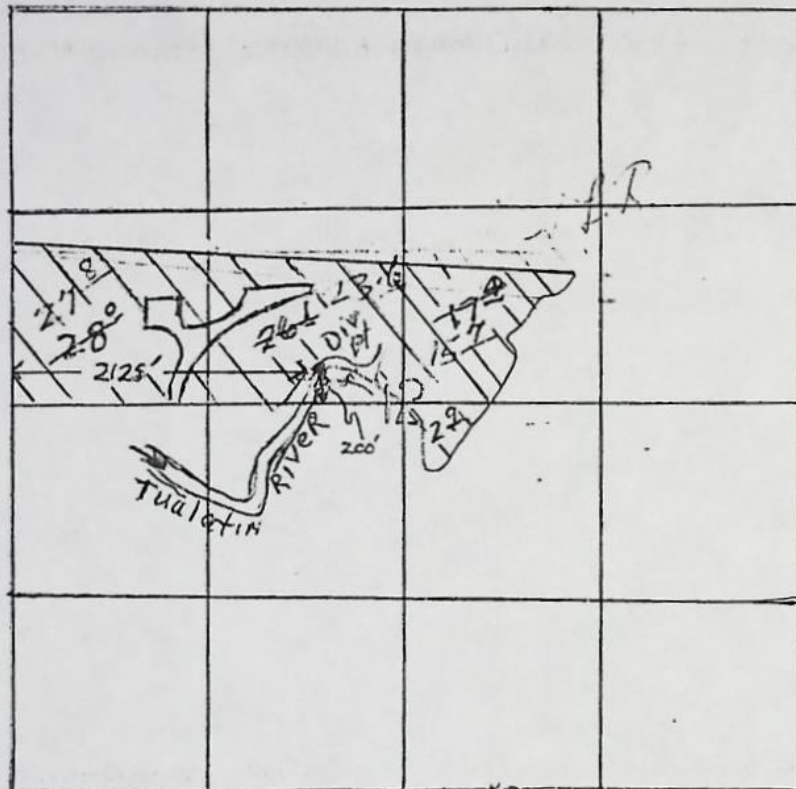
TIS R3W WM

T-4120

RECEIVED

JAN 5 1979

WATER RESOURCES DEPT.
SALEM, OREGON



RECEIVED

JAN 23 1979

WATER RESOURCES DEPT.
SALEM, OREGON

RECEIVED

MAR 16 1979

WATER RESOURCES DEPT.
SALEM, OREGON ✓

RECEIVED

FEB 22 1979

WATER RESOURCES DEPT.
SALEM, OREGON

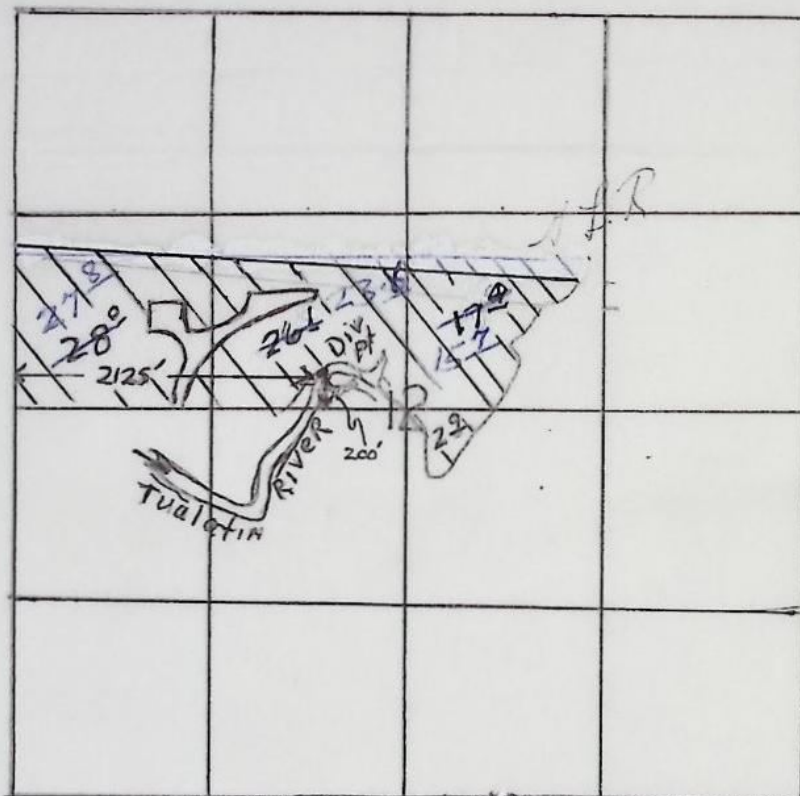
TIS R3W WM

T-4120

RECEIVED

JAN 5 1979

WATER RESOURCES DEPT.
SALEM, OREGON



RECEIVED

JAN 23 1979

WATER RESOURCES DEPT.
SALEM, OREGON

RECEIVED

MAR 16 1979

WATER RESOURCES DEPT.
SALEM, OREGON**RECEIVED**

JAN 23 1979

WATER RESOURCES DEPT.
SALEM, OREGON**RECEIVED**

JAN 5 1979

WATER RESOURCES DEPT.
SALEM, OREGON**Application for Transfer of Water Right****RECEIVED**

FEB 22 1979

WATER RESOURCES DEPT.
SALEM, OREGON

To the WATER RESOURCES DIRECTOR OF OREGON:

I, George L. Rose

(Name of applicant)

of 32620 S.W. BRIDGES Rd.

(Mailing address)

HILLSBORO

(City)

State of OREGON97123

(Zip Code)

503-648-0473

(Phone number)

do hereby make application for change

DIVERSION pt ON TUALITIN RIVER

(In point of diversion; place of use; use heretofore made of the water)

1. Is the water right recorded in your name? NOWALT. ERDMAN.

(If not, give name)

2. Was your water right determined by Decree of Court? NO

(Yes or No)

If so, give title of proceedings

number of certificate

3. Was your water right acquired by Water Right Permit? YES

(Yes or No)

If so, give number

of permit 31168 Number of certificate 43870

NOTE: If the entire right of record is not directly involved in the requested change, only that part of the right that is directly involved should be considered in answering the balance of the questions on this form.

4. The source of water is TUALITIN RIVER5. What is the date of priority of your water right? 1-3-666. The authorized point of diversion is located 1340 ft. S and 1290 ft. W from the NE

(N. or S.)

(E. or W.)

corner of Sec 12 being within the SE 1/4 NE 1/4 of Section 12 Tp. 1S R. 3W W. M.,

(No. N. or S.)

(No. E. or W.)

in the county of WASHINGTON The name of the ditch used is

NOTE: Answer question if the application is for change in point of diversion.

7. The proposed point of diversion is located 200 ft. N and 2125 ft. E from the W 1/4

(N. or S.)

(E. or W.)

corner of Sec 12 being within the SE 1/4 NW 1/4 of Section 12 Tp. 1S R. 3W W. M.,

(No. N. or S.)

(No. E. or W.)

in the county of WASHINGTON The name of the ditch to be used is

8. The use to which the water is applied is IRRIGATION
(Irrigation, Mining, Power, Manufacturing, etc.)

Location of area irrigated, or place of use if other than irrigation:

Township North or South	Range E. or W. of Willamette Meridian	Section	List ¼-¼ of Section	Number Acres To Be Irrigated
15	3W	12	SW NW	28 27.8
			SE NW	26 1 12.3-6
			SW NE	19 17 4 15-7
			NW-SE	2.2

(If more space required, attach separate sheet)

9. Are you the legal owner of the above described lands? yes
(If not owner, explain your interest)

10. To your knowledge, has any portion of the water right above described undergone a period of five or more consecutive years of nonuse? NO
(Yes or No)

NOTE: Answer questions 11, 12 and 13 if application is for change in use or place of use.

11. Are the lands from which you propose to transfer your water right free of all encumbrances, including taxes, mortgages, liens, etc.? NO
(Answer Yes or No)

12. If not, give below a description of existing encumbrances:

NATURE OF ENCUMBRANCE	HELD BY	AMOUNT
Mortgage Contract	WALT ERDMAN	119 000 ⁰⁰ / ₁₀₀

13. The use to which the water is to be applied is IRRIGATION
(Irrigation, power, mining, manufacturing, domestic supplies, etc.)

Location of area to be irrigated, or place of use if other than irrigation:

Township North or South	Range E. or W. of Willamette Meridian	Section	List ¼-¼ of Section	Number Acres To Be Irrigated

(If more space required, attach separate sheet)

14. Reasons for the proposed changes are to establish a diversion pt
on the property I purchased from walt ERDMAN

15. Construction work will be completed on or before oct. 1, 1979

16. The water will be completely applied to the proposed use on or before oct 1, 1979

Remarks

NOTE: THIS APPLICATION MUST BE ACCOMPANIED BY A MAP OR MAPS SHOWING THE BEFORE AND AFTER LOCATIONS OF THE POINT OF DIVERSION AND/OR PLACE OF USE, AS THE CASE MAY BE.

AFFIDAVIT OF APPLICANT

I, George L Rose, the applicant herein, being first duly sworn, depose and say that I have read the above and foregoing application for transfer of water right; that I know the contents thereof and that the statements therein made are true and correct to the best of my knowledge and belief.

In Witness Whereof, I have hereunto set my hand this 3rd day of January, 19 79

George L. Rose
(Name of applicant)
George L Rose

Subscribed and sworn to before me this 3rd day of January, 19 79

[Notarial Seal]

Lisa Austin
NOTARY PUBLIC FOR OREGON

My commission expires 12-27-80



STATE OF OREGON

INTEROFFICE MEMO

TO: TRANSFERS, WATER RIGHTS DIVISION

DATE: 3-20, 19 79

FROM: ** Clayton Gardner, Watermaster

SUBJECT: WATER RIGHT TRANSFER APPLICATION NO. 4120IN THE NAME OF George L. Rose**RECEIVED**

MAR 22 1979

WATER RESOURCES DEPT.
SALEM, OREGON

In my opinion the proposed change in point of diversion from Tualatin River
MAY BE MADE WITHOUT INJURY ~~WOULD RESULT IN INJURY*~~ to an existing water right.

Headgate notices ~~HAVE~~ HAVE NOT been issued for diversion from the sources which
serves this right.

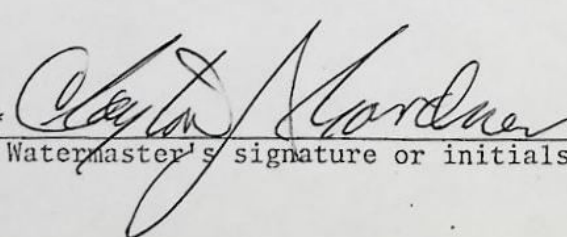
If for change in point of diversion, is there any intervening point of diversion
between the authorized and the proposed points of diversion? No
(yes or no)

In my opinion, the order approving the subject transfer application should include
the following in regard to the appropriator installing suitable measuring devices
in the diversion works:

- X (1) PRIOR to the diverting of water at the new point of diversion . . .
_____ (2) When in the judgment of the watermaster it becomes necessary . . .

* The approval of this transfer application would result in injury to other water
rights because _____

**


Watermaster's signature or initials

NOTICE OF WATER RIGHT TRANSFER
APPLICATION NO. 4120

Notice is given hereby that an application has been filed in the office of the Water Resources Director by George L. Rose for approval of a change in point of diversion of water from Tualatin River, pursuant to the provisions of ORS 540.510 to 540.530.

The certificate recorded at page 43870, Volume 35, State Record of Water Right Certificates, in the name of Walter Erdman, describes a right which includes the use of not to exceed 0.87 cubic foot per second from Tualatin R. for irrigation of a certain 15.7 ac in SW $\frac{1}{4}$ NE $\frac{1}{4}$, 27.8 ac in SW $\frac{1}{4}$ NW $\frac{1}{4}$, 23.6 ac in SE $\frac{1}{4}$ NW $\frac{1}{4}$ and 2.9 ac in NW $\frac{1}{4}$ SE $\frac{1}{4}$ of Sec 12, T 1S, R 3W, WM, with a date of priority of Jan 3, 1966.

The authorized point of diversion for said right is located 1340 ft S & 1290 ft W from the NE Corner of Sec 12, being within the SE $\frac{1}{4}$ NE $\frac{1}{4}$ of Sec 12, T 1S, R 3W, WM.

The applicant herein proposes to change the point of diversion therefrom for irrigation of the lands above described, without loss of priority, to a point located 200 ft N & 2125 ft E from the W $\frac{1}{4}$ Corner of Sec 12, being within the SE $\frac{1}{4}$ NW $\frac{1}{4}$ of Sec 12, T 1S, R 3W, WM.

All person interested are notified hereby that a hearing will be held at the county courthouse at Hillsboro, Oregon on May 15, 1979 at 9:30 a.m. All objections to the proposed change, if any there are, will be heard at said time and place. Any and all objections shall be prepared in writing: one copy to be served on George L. Rose, 32620 SW Bridges Rd, Hillsboro, OR 97123; and one copy filed with the Water Resources Department, Salem, OR 97310, together with a \$10 filing fee, at least 10 days prior to the date set for hearing. IF NO OBJECTIONS ARE FILED, THE APPLICATION MAY BE APPROVED BY THE WATER RESOURCES DIRECTOR WITHOUT A HEARING. Administrative rules pertaining to the filing of a protest will be furnished by the Water Resources Dept. upon request.

Dated at Salem, Oregon this 19th day of March, 1979.

James E. Sexson, Director
(March 22, 29, April 5, 1979)

RECEIVED

APR 11 1979

WATER RESOURCES DEPT.
SALEM, OREGON

Affidavit of Publication

STATE OF OREGON, COUNTY OF WASHINGTON, ss.

I, Walter V. McKinney, being first

duly sworn, depose and say that I am the Publisher
of the HILLSBORO ARGUS, a newspaper of general circulation as defined
by ORS 193.010 and 193.020; printed and published at Hillsboro, in the afore-
said county and state; that the

NOTICE

a printed copy of which is hereto annexed, was published in the entire issue
of said newspaper for three ~~successive and~~ consecutive
weeks in the following issues:

March 22, 29, April 5, 1979 *ok*

Walter V. McKinney

Subscribed and sworn to before me this 9th day

of April, 1979.

Garrett R. Padden
Notary Public for Oregon.

[My commission expires September 18, 1981]

NORM'S IRRIGATION SERVICE

85483 HIGHWAY 99 - EUGENE, ORE. 97405 - PHONE: 747-7616

Dear Mr. Overcomb,

I fail to see how you arrived at the number of acres you have mentioned.

I disagree with your findings. However, in the interest of getting this application processed, I will change the figures on the application and map, pending further investigation and survey.

Sincerely,
George L. Rose.

RECEIVED

MAR 16 1979

WATER RESOURCES DEPT.
SALEM, OREGON

SIMPSON PLASTIC


Ames CrownAm

ALCOA

REYNOLDS ALUMINUM

GREEN

Western



IRECO

DELMHORST



RAIN BIRD



Water Resources Department
MILL CREEK OFFICE PARK

555 13th STREET N.E., SALEM, OREGON 97310

PHONE 378-3066

February 16, 1979

George L. Rose
32620 SW Bridges Road
Hillsboro, Oregon 97123

RECEIVED
FEB 22 1979
WATER RESOURCES DEPT.
SALEM, OREGON

RE: File No. T-4120

Dear Mr. Rose:

Enclosed is your water right transfer application No. 4120, supporting map prepared on tracing paper, and the print of our final proof survey map. Will you please again review the legal description of your property specifically in regard to the north boundary line.

According to the legal description of your property, the north property line is on a bearing of South $86^{\circ} 29'$ East. Your maps presently locates the north boundary on a bearing of about North $89\frac{1}{2}^{\circ}$ East. If the legal description is correct, it will be necessary to correct your application and map by properly showing the acreage under water right appurtenant to your property.

Sincerely,

Wayne J. Overcash
Water Rights Engineer

WJO:lcj

*after checking with the engineering Dept of
the Tualatin project, Bureau and with
the office of the water master I
believe I have made the changes
you are looking for.
the map and acreages have been
corrected.*

George Rose.

RECEIVED

JAN 23 1979

WATER RESOURCES DEPT.
SALEM, OREGON

Reference file # T4120

Jan 21, 1979

Dear Mr Overcash,

I have reviewed the information you have asked for and it appears to be in order. I have enclosed a map of the legal description. the acreage listed in number 8 of the application seem to me to agree with the map.

The name paper for the notice to be listed in in

Hillbors Oregon.

150 S. E. 3rd

Hillbors, Ore.
97123

Thank you very much.

George Rose.

T-4120

RECEIVED

JAN 5 1979

WATER RESOURCES DEPT.
SALEM, OREGON

George Rose is establishing a diversion point in the Qualatin River on tax lot 402.

The proposed diversion point is located 200 ft. N. and 212.5 ft. E. from the W. $\frac{1}{4}$ corner of sect. 12 being within the S.E. $\frac{1}{4}$ W.W. $\frac{1}{4}$ of section 12 TP 15 R. 3W Washington County

As the holder of the sales contract on this land, I have no objection to the establishment of this diversion point.

12-21-78 Walter Endman

RECEIVED
JAN 23 1979
WATER RESOURCES DEPT.
SALEM, OREGON

WALTER C. ERDMAN et. ux.
Book 1064, Page 45

7-27

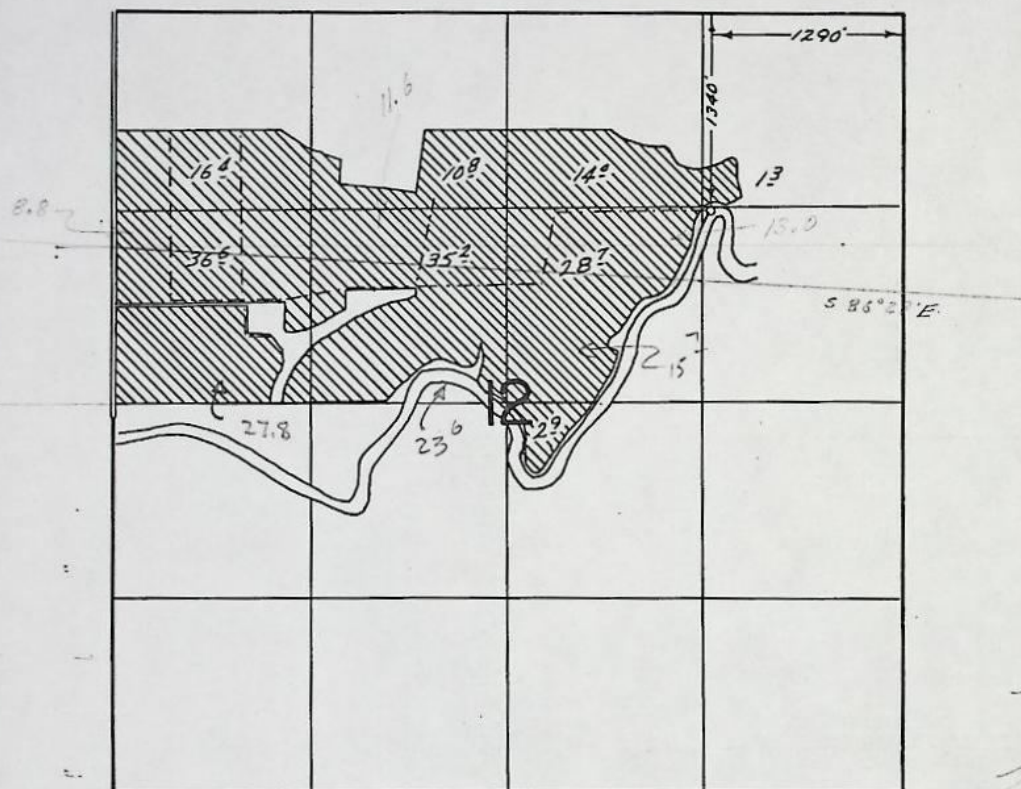
80.331 ACRES

J.R. MINTY et ux
Book 333, Page 453

SEE MAP
IS 3 11

T.1S. R.3W. W.M.

1.3
14.0
13.0
10.8
16.4
3.8
11.6
75.9



27.8
23.6
15.7
2.9
70.0
145.9

FINAL PROOF SURVEY
UNDER

Application No. 41753 Permit No. 31168
IN NAME OF

WALTER ERDMAN

Surveyed Sep. 5, 1974, by R. G. MUCKEN