

4125 Snegirev

Name Ignati Snegirev

By \_\_\_\_\_

Address Route 1, Box 262 F  
Hubbard, OR 97032

Change in POD

Date filed Jan 12, 1979

Date of hearing Mar 20, 1979

Place of hearing Oregon City

Date of order 3-27-79 Vol. 31, page 122

Date for application of water 10-1-80

Proof mailed \_\_\_\_\_

Proof received \_\_\_\_\_

Certificate issued APR 30 1979 Vol. 41, page 47884  
APR 24 1987 51 56081

Surveyed 7-16-85

# REMARKS

4125

## DESCRIPTION OF WATER RIGHT

Name of stream Pudding River

Trib. of \_\_\_\_\_ County of Clackamas

Use \_\_\_\_\_

Quantity of water \_\_\_\_\_ No. of acres \_\_\_\_\_

Name of ditch \_\_\_\_\_

Date of priority Oct. 31, 1951

In name of Merle Trachsel

\_\_\_\_\_ Adjudication, Vol. \_\_\_\_\_, page \_\_\_\_\_

App. No. 26601 Per. No. 20836 Cert. No. 22564

Certificate cancelled \_\_\_\_\_

Notation made on record by \_\_\_\_\_

## FEES PAID

Date	Amount	Receipt No.
<u>1-12-79</u>	<u>85.00</u>	<u>8470</u>
<u>3-14-79</u>	<u>2.00</u>	<u>Truf to Cert.</u>
TOTAL . . .		
<u>3-14-79</u>	<u>\$2 Cert. Fee</u>	<u>Fr 8470</u>
<u>Melatta Pioneer #37.50 pd 3-14-79 ck #3162</u>		

## FEES REFUNDED

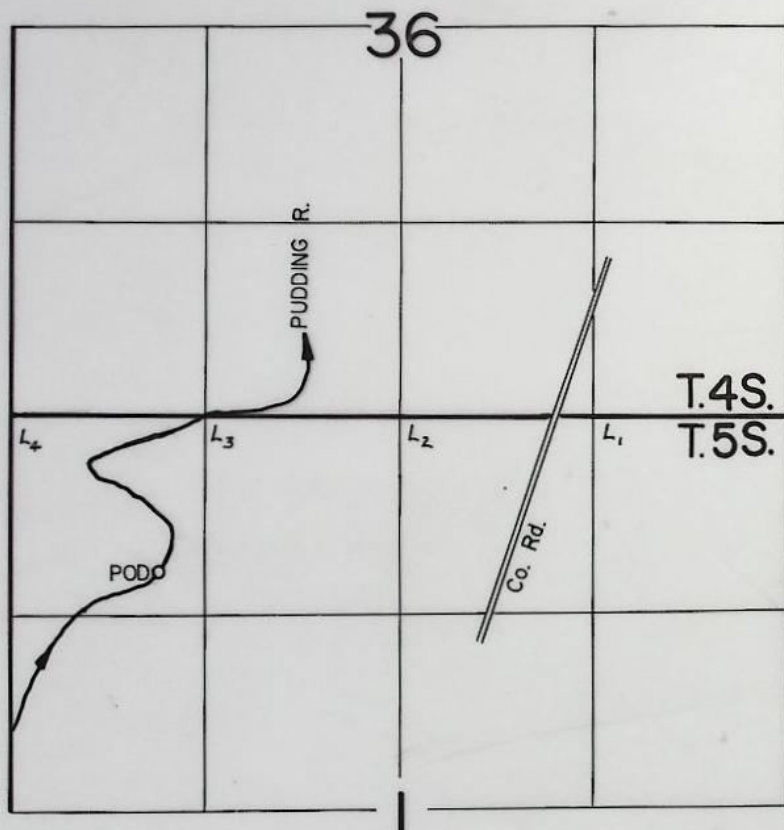
Date	Amount	Check No.
<u>3-14-79</u>	<u>10.50</u>	<u>3163</u>
<u>Ex 20-</u> <u>POD 15-</u> <u>Cert 2-</u> <u>POV 37.50</u> <u>74.50</u>		

W.R.I.S.	
Assembled <u>7-11-85</u> by <u>SK</u>	
Entered _____ by _____	
Verified _____ by _____	

	INDEX CARDS:	
	Entered	Checked
<input checked="" type="checkbox"/> Name	<u>lij</u>	_____
<input checked="" type="checkbox"/> Stream	<u>lij</u>	_____
<input checked="" type="checkbox"/> Pt. of Div.	<u>lij</u>	_____
<input checked="" type="checkbox"/> Calendar	<u>lij</u>	_____
<input checked="" type="checkbox"/> Twp. & Rgn.	<u>lij</u>	_____
<input checked="" type="checkbox"/> Deed-Grant	<u>lij</u>	_____
<input checked="" type="checkbox"/> Deed-Conf.	<u>lij</u>	_____
<input checked="" type="checkbox"/> Cert. of W/R	<u>lij</u>	_____
<input checked="" type="checkbox"/> Per. Folder	<u>lij</u>	_____
<input checked="" type="checkbox"/> Chaindex	<u>lij</u>	_____
<input checked="" type="checkbox"/> Cross Ref.	<u>lij</u>	_____
<input checked="" type="checkbox"/> Power Claims	<u>lij</u>	_____
<input checked="" type="checkbox"/> Abstracts	<u>lij</u>	_____



T.4 & 5 S., R.1 W., W.M.



P.O.D. Loc. : 1630' N. & 1010' E. from W. 1/4 Cor. Sec. 1.

Scale: 1" = 1320'

# FINAL PROOF SURVEY UNDER

TRANSFER 4125

Application No. .... Permit No. ....

IN NAME OF

.....**IGNATI SNEGIREV**.....

Surveyed JULY 16, 1985., by T. Warren.....

SUPERSEDED  
CERTIFICATE NO.

47884

STATE OF OREGON  
COUNTY OF CLACKAMAS

## CERTIFICATE OF WATER RIGHT

This Is to Certify, That MERLE TRACHAEL

of Route 1, Box 223, Hubbard, State of Oregon, has made proof to the satisfaction of the STATE ENGINEER of Oregon, of a right to the use of the waters of Pudding River and a spring a tributary of Willamette River for the purpose of irrigation under Permit No. 20836 of the State Engineer; and that said right to the use of said waters has been perfected in accordance with the laws of Oregon; that the priority of the right hereby confirmed dates from October 31, 1951

that the amount of water to which such right is entitled and hereby confirmed, for the purposes aforesaid, is limited to an amount actually beneficially used for said purposes, and shall not exceed 0.84 cubic foot per second, being 0.8 cfs from Pudding River & 0.04 cfs from spring

or its equivalent in case of rotation, measured at the point of diversion from the stream. The point of diversion is located in the SW $\frac{1}{4}$ SE $\frac{1}{4}$ , Section 36, Township 4 South, Range 1 West, W. M.; NE $\frac{1}{4}$ NW $\frac{1}{4}$ , Section 1, Township 5 South, Range 1 West, W. M.

The amount of water used for irrigation, together with the amount secured under any other right existing for the same lands, shall be limited to one-eightieth of one cubic foot per second per acre its equivalent for each acre irrigated and shall be further limited to a diversion of not to exceed 2 $\frac{1}{2}$  acre feet per acre for each acre irrigated during the irrigation season of each year,

and shall conform to such reasonable rotation system as may be ordered by the proper state officer. A description of the place of use under the right hereby confirmed, and to which such right is appurtenant, is as follows:

From Pudding River0.4 acres in the SE $\frac{1}{4}$ SW $\frac{1}{4}$ 7.0 acres in the SW $\frac{1}{4}$ SE $\frac{1}{4}$ 

## Section 36

Township 4 South, Range 1 West, W. M.

21.4 acres in the NW $\frac{1}{4}$ NE $\frac{1}{4}$ 28.4 acres in the NE $\frac{1}{4}$ NW $\frac{1}{4}$ 6.8 acres in the NW $\frac{1}{4}$ NW $\frac{1}{4}$ 

## Section 1

Township 5 South, Range 1 West, W. M.

From Spring3.4 acres in the SW $\frac{1}{4}$ SE $\frac{1}{4}$ 

## Section 36

Township 4 South, Range 1 West, W. M.

The right to the use of the water for the purposes aforesaid is restricted to the lands or place of use herein described.

67.4 ac.

WITNESS the signature of the State Engineer, affixed

this 8th day of May, 197

LEWIS A. STANLEY

State Engineer

Recorded in State Record of Water Right Certificates, Volume 16, page 22564.



BEFORE THE WATER RESOURCES DIRECTOR OF OREGON

CLACKAMAS COUNTY

IN THE MATTER OF THE APPLICATION )  
OF IGNATI SNEGIREV FOR APPROVAL )  
OF A CHANGE IN POINT OF DIVERSION )  
OF WATER FROM PUDDING RIVER )  
- - - - -

ORDER APPROVING  
TRANSFER NO. 4125

On January 12, 1979, an application was filed in the office of the Water Resources Director by Ignati Snegirev for approval of a change in point of diversion of water from Pudding River, pursuant to the provisions of ORS 540.510 to 540.530.

The certificate recorded at page 22564, Volume 16, State Record of Water Right Certificates, in the name of Merle Trachael, describes a right which includes the use of not to exceed 0.45 cubic foot per second from Pudding River for irrigation of a certain 13.5 acres in NW $\frac{1}{4}$  NE $\frac{1}{4}$ , 18.2 acres in NE $\frac{1}{4}$  NW $\frac{1}{4}$  and 4.0 acres in NW $\frac{1}{4}$  NW $\frac{1}{4}$  of Section 1, Township 5 South, Range 1 West, W.M., with a date of priority of October 31, 1951.

The authorized point of diversion of record for said right is located 50 feet South and 800 feet West from the North Quarter Corner of Section 1, being within the NE $\frac{1}{4}$  NW $\frac{1}{4}$  of Section 1, Township 5 South, Range 1 West, W.M.

The applicant herein, owner of the lands above described, proposes to change the point of diversion therefrom, without loss of priority, to a point located 1100 feet South and 950 feet East from the Northwest Corner of Section 1, being within the NW $\frac{1}{4}$  NW $\frac{1}{4}$  of Section 1, Township 5 South, Range 1 West, W.M.

Notice of the application, pursuant to ORS 540.520(2), was published in the Molalla Pioneer, a newspaper printed and having general circulation in Clackamas County, Oregon for a period of three weeks in the issues of January 24 and 31; and February 7, 1979.

Mr. Clifton R. King, Watermaster, has filed a statement to the effect that the proposed change in point of diversion may be made without injury to existing rights.

No objections having been filed and it appearing that the proposed change in point of diversion may be made without injury to existing rights, the application should be approved.

NOW, THEREFORE, it hereby is ORDERED that the requested change in point of diversion, as described herein, without loss of priority, is approved.

1/31/79

It is FURTHER ORDERED that the quantity of water diverted at the new point of diversion shall not exceed the quantity of water available at the old point of diversion under the subject right.

It is FURTHER ORDERED that the following provisions shall be effective when in the judgment of the watermaster it becomes necessary to install headgates and measuring devices:

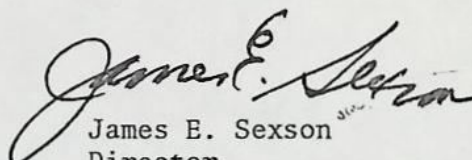
That the diversion works shall include an in line flow meter, a weir, or other suitable device for measuring the water to which the applicant is entitled;

That the type and plans of the measuring device be approved by the watermaster before the beginning of construction work and that the weir or measuring device be installed under the general supervision of said watermaster.

It is FURTHER ORDERED that the construction work shall be completed and the change in point of diversion of water made on or before October 1, 1980.

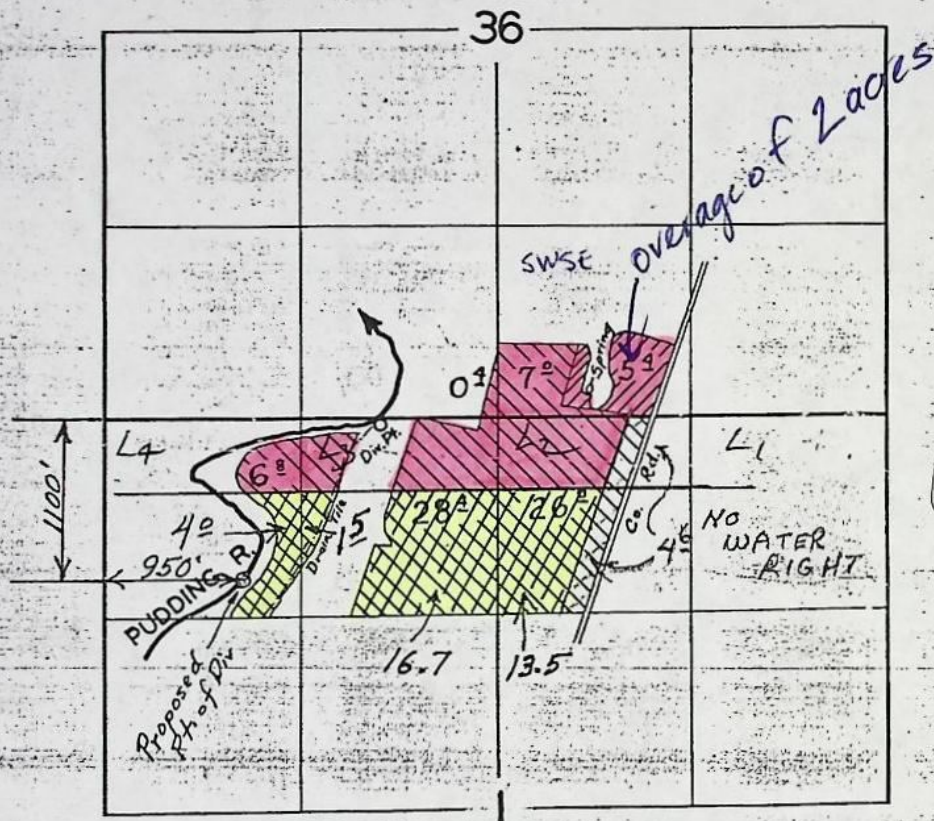
It is FURTHER ORDERED that the certificate of water right recorded at page 22564, Volume 16, State Record of Water Right Certificates, is canceled; and in lieu thereof a new certificate be issued covering the balance of the right NOT involved in this proceeding; and upon proof satisfactory to the Water Resources Director of completion of works and beneficial use of water to the extent intended under the provisions of this order, a confirming certificate of water right shall be issued to the applicant herein.

Dated at Salem, Oregon this 27th day of March, 1979.

  
James E. Sexson  
Director



T. 4 & 5 S. R. 1 W. W.M.



 Lands to be irrigated from Proposed Pt. of Div.

# FINAL PROOF SURVEY

Application No. 26601 Permit No. 20836

IN NAME OF

MERLE TRACHAEL

Surveyed 7 MAR, 1956, by R.D. BEST

DFK-2D-79



## STATE OF OREGON

COUNTY OF

CLACKAMAS

## CERTIFICATE OF WATER RIGHT

This Is to Certify, That MERLE TRACHAEL

of Rt. 1, Box 223, Hubbard, State of Oregon, 97032, has made proof to the satisfaction of the Water Resources Director, of a right to the use of the waters of Pudding River and a spring

a tributary of Willamette River for the purpose of irrigation of 31.7 acres

under Permit No. 20836 and that said right to the use of said waters has been perfected in accordance with the laws of Oregon; that the priority of the right hereby confirmed dates from October 31, 1951

that the amount of water to which such right is entitled and hereby confirmed, for the purposes aforesaid, is limited to an amount actually beneficially used for said purposes, and shall not exceed 0.39 cubic foot per second, being 0.35 c.f.s. from Pudding River and 0.04 c.f.s. from spring

or its equivalent in case of rotation, measured at the point of diversion from the stream. The point of diversion is located in the SW $\frac{1}{4}$  SE $\frac{1}{4}$ , Section 36, T. 4 S., R. 1 W., W. M., NE $\frac{1}{4}$  NW $\frac{1}{4}$ , Section 1, T. 5 S., R. 1 W., W. M.

The amount of water used for irrigation, together with the amount secured under any other right existing for the same lands, shall be limited to one-eightieth of one cubic foot per second per acre, or its equivalent for each acre irrigated and shall be further limited to a diversion of not to exceed 2 $\frac{1}{2}$  acre feet per acre for each acre irrigated during the irrigation season of each year,

and shall conform to such reasonable rotation system as may be ordered by the proper state officer.

A description of the place of use under the right hereby confirmed, and to which such right is appurtenant, is as follows:

SEE NEXT PAGE

From Pudding River  
0.4 acres SE $\frac{1}{4}$  SW $\frac{1}{4}$   
7.0 acres SW $\frac{1}{4}$  SE $\frac{1}{4}$   
Section 36  
T. 4 S., R. 1 W., W. M.

7.9 acres NW $\frac{1}{4}$  NE $\frac{1}{4}$   
10.2 acres NE $\frac{1}{4}$  NW $\frac{1}{4}$   
2.8 acres NW $\frac{1}{4}$  NW $\frac{1}{4}$   
Section 1  
T. 5 S., R. 1 W., W. M.

From Spring  
3.4 acres SW $\frac{1}{4}$  SE $\frac{1}{4}$   
Section 36  
T. 4 S., R. 1 W., W. M.


This certificate describes that portion of the water right confirmed by the prior certificate recorded at Page 22564, Volume 16, State Record of Water Right Certificates, NOT modified by the provisions of an order of the Water Resources Director entered on March 27, 1979, approving transfer application No. 4125.

The issuance of this superseding certificate does not confirm the status of the water right in reference to ORS 540.610.

*The right to the use of the water for the purposes aforesaid is restricted to the lands or place of use herein described, and is subject to the existing minimum flow policies established by the Water Policy Review Board.*

WITNESS the signature of the Water Resources Director, affixed

this date. April 30, 1979

  
Water Resources Director

Recorded in State Record of Water Right Certificates, Volume 41 , page 47884





# WATER RIGHT OWNERSHIP UPDATE FORM

RECEIVED

STATE OF OREGON  
WATER RESOURCES DEPT  
ATTN: WATER RIGHTS  
725 SUMMER STREET NE, SUITE A  
SALEM OREGON 97301-1271

DEC 20 2004

WATER RESOURCES DEPT  
SALEM, OREGON

## NOTICE TO SELLERS & BUYERS:

By law, all water belongs to the public [ORS 537.110]. In almost every instance, a Permit OR Water Right Certificate from the **Water Resources Department** is needed before using, diverting; or storing water [ORS 537-130]. However, most domestic wells do not require water rights. A water right stays with the land. In order to keep track of water right ownership, ORS 537.330 requires persons selling property that has a Water Right Certificate to: 1) provide evidence of the Water Right Certificate to the buyer and 2) notify the Water Resources Department of the Water Right Certificate involved with the real estate transaction. Sellers are exempted from this requirement if the water uses are served by a water district or a city.

Water that has been used for a long time in one place or that involves a water structure (like a dam) that already exists is no guarantee that there is a water right which would allow the water use to continue.

If you have any questions about this form or water right requirements, please contact your local watermaster or call the **Water Resources Department at 503-986-0900**.

Note: Please type or print legibly when filling in the following information. Use additional paper if necessary.

### Property Seller Information:

Applicant: Ignati Snegirev  
First Last  
Mailing address: 30249 S. meridian Rd.  
City Hubbard State Oregon Zip 97032  
Phone: \_\_\_\_\_  
Home Work Other 503-320-3447

### Property Buyer Information:

Applicant: Henry Schmid  
First Last  
Mailing address: 30249 S. meridian Rd.  
City Hubbard State Oregon Zip 97032  
Phone: \_\_\_\_\_  
Home Work Other 503-880-7064

### Property Description (attach additional pages if necessary):

County: Clackamas Township: 5.05 Range: 10 W Section: 1-NW NW 1/4  
Tax lot number(s): LOT 2 (NW 1/4 NE 1/4), LOT 3 (NE 1/4 NW 1/4), LOT 4 (NW 1/4 NW 1/4)  
Metes & bounds description (or attach a copy of your property deed & tax lot map with the parcels highlighted):

### Water Right Information (attach copy of water right permit or certificate & final proof map if available):

Application #: T-4125 Permit #: S20836 Certificate #: 56081  
Will all the lands associated with this water right be owned by the buyer? Yes ☒ No ☐  
Name of individual completing this form: Henry Schmid Signature: Henry Schmid  
Phone: 503-880-7064 Date: 12/17/04



## STATE OF OREGON

COUNTY OF

CLACKAMAS

## CERTIFICATE OF WATER RIGHT

**This is to certify, That**      **IGNATI SNEGIREV**

of Route 1, Box 262F, Hubbard, State of OR 97032, has made  
proof to the satisfaction of the Water Resources Director, of a right to the use of the waters of  
Pudding River

a tributary of Willamette River for the purpose of  
irrigation of 35.7 acres

under Permit No. 20836 and that said right to the use of said waters has been perfected in  
accordance with the laws of Oregon; that the priority of the right hereby confirmed dates from  
October 31, 1951  
that the amount of water to which such right is entitled and hereby confirmed, for the purposes aforesaid, is  
limited to an amount actually beneficially used for said purposes, and shall not exceed  
0.45 cubic foot per second

or its equivalent in case of rotation, measured at the point of diversion from the stream. The point of  
diversion is located in the Lot 4 (NW 1/4 NW 1/4), Section 1, T5S, R1W,  
WM; 1630 feet North and 1010 feet East from the W 1/4 corner Section 1.

The amount of water used for irrigation, together with the amount secured under any other right  
existing for the same lands, shall be limited to one-eightieth of one cubic foot per second per  
acre, or its equivalent for each acre irrigated and shall be  
further limited to a diversion of not to exceed 2.5 acre-feet per acre for  
each acre irrigated during the irrigation season of each year,

and shall  
conform to such reasonable rotation system as may be ordered by the proper state officer.

A description of the place of use under the right hereby confirmed, and to which such right is  
appurtenant, is as follows:

13.5 acres Lot 2 (NW 1/4 NE 1/4)      4.0 acres Lot 4 (NW 1/4 NW 1/4)  
18.2 acres Lot 3 (NE 1/4 NW 1/4)

Section 1  
Township 5 South, Range 1 West, WM

This certificate is issued to confirm a change in point of diversion approved  
by an order of the Water Resources Director entered March 27, 1979, and  
together with certificate of water right recorded at page 47884, Volume 41,  
State Record of Water Right Certificates, supersedes certificate 22564.

The issuance of this superseding certificate does not confirm the status of  
the water right in regard to the provisions of ORS 540.610 pertaining to  
forfeiture or abandonment.

The right to the use of the water for the purposes aforesaid is restricted to the lands or place of use  
herein described and is subject to minimum flows established by the Water Resources Commission with an  
effective date prior to this right.

WITNESS the signature of the Water Resources Director, affixed

this date. April 24, 1987

*William H. Young*  
Water Resources Director

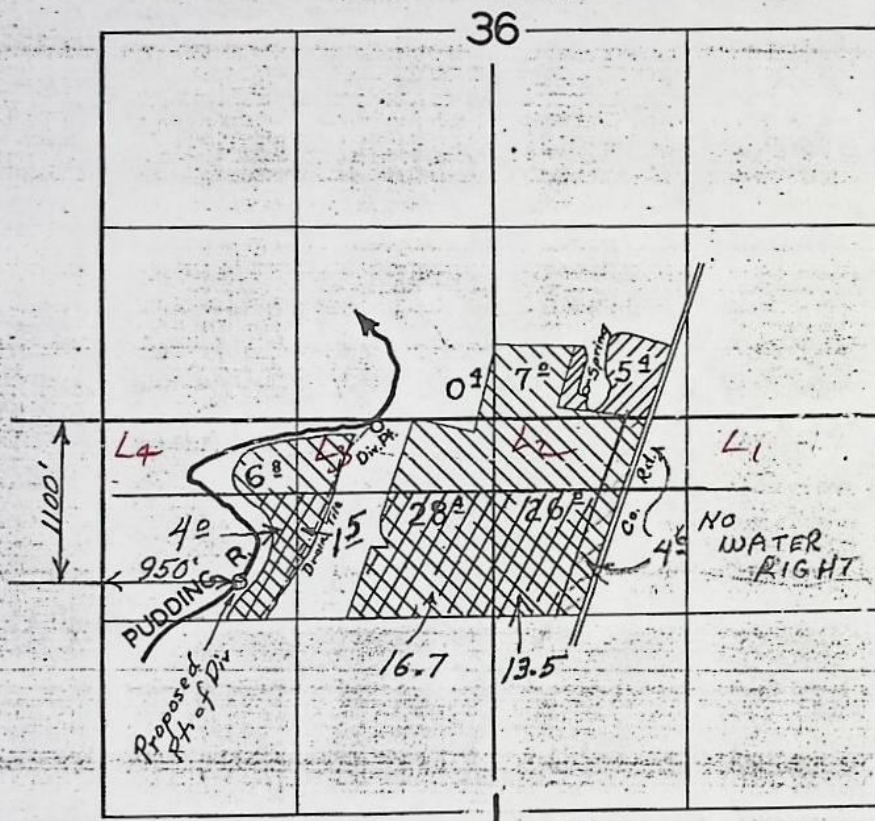
Recorded in State Record of Water Right Certificates, Volume 51, page 56081


81310/5B  
T-4125



T-4125

T. 445S. R. 1W. WM.



 Lands to be irrigated from Proposed Pt. of Div.

# FINAL PROOF SURVEY UNDER

Application No. 26601 Permit No. 20836

IN NAME OF

MERLE TRACHAEL

Surveyed 7 MAR. 1956, by R.D. BEST

DFK-2D-79

Part



INFO: Mr. Snegirev, has used this POD since 1979  
he says.

SOURCE: Direct from Pudding River

PUMP: BERKELEY DDC 4" x 3" 450 gpm / 270' hd.

MOTOR: GE 40 HP @ 3540 RPM

PIPE: Buried 6" PSC MN TO S. Mendocino Rd.  
6640' 3" ALUM. LAT.

HEADS: 166 RB 30' 5 3/16" x 0'

USE: Cane berries & row crop & pasture

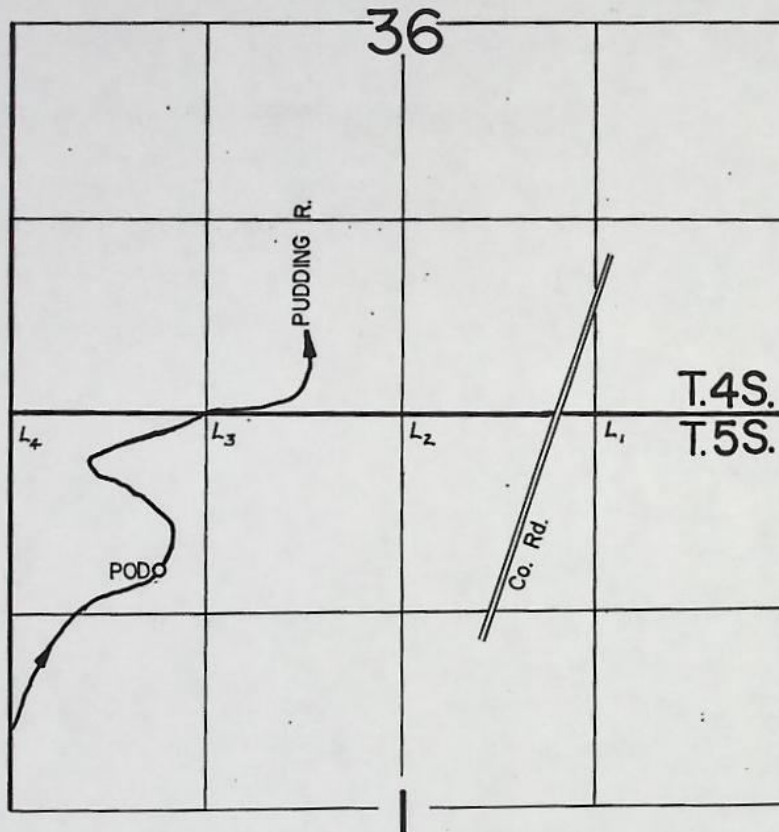
LIFT: SEE QUAD

TIE: PHOTO OFK-2LL-28.

Thompson M. Warner  
W.R.E. 7/16/85



T.4 & 5 S., R.1 W., W.M.



P.O.D. Loc. : 1630' N. & 1010' E. from W. 1/4 Cor. Sec. 1.

Scale: 1" = 1320'

**FINAL PROOF SURVEY**  
UNDER

TRANSFER 4125

Application No. .... Permit No. ....

IN NAME OF

..... **IGNATI SNEGIREV** .....

Surveyed JULY 16 1985, by T. Warren.....







STATE OF OREGON  
COUNTY OF CLATSOP

# CERTIFICATE OF WATER RIGHT

This Is to Certify, That IGNATI SNEGIREV

<sup>262 F</sup>  
of Route 1, Box ~~200~~, Hubbard, State of Oregon, has made proof  
to the satisfaction of the STATE ENGINEER of Oregon, of a right to the use of the waters of  
~~Padding River~~  
a tributary of Willamette River for the purpose of  
irrigation ~~6~~ <sup>3.5</sup> ~~ACRES~~  
under Permit No. 20836 of the State Engineer, and that said right to the use of said waters  
has been perfected in accordance with the laws of Oregon; that the priority of the right hereby  
confirmed dates from October 31, 1951

that the amount of water to which such right is entitled and hereby confirmed, for the purposes  
aforesaid, is limited to an amount actually beneficially used for said purposes, and shall not exceed  
~~0.45~~ cubic foot per second, ~~being cut off from Padding River & 0.01 cfs from spring~~  
0.45

or its equivalent in case of rotation, measured at the point of diversion from the stream.  
The point of diversion is located in the ~~SE 1/4~~ Section 36, Township 4 South, Range 1 West, W. M., <sup>Lot 4</sup>,  
~~West, W. M., NW 1/4~~ Section 1, Township 5 South, Range 1 West, W. M., being 1,060 feet South,  
and 1630 feet West from N. 1/4 cor. Sec. 1.

The amount of water used for irrigation, together with the amount secured under any other  
right existing for the same lands, shall be limited to one-eighth of one cubic foot per second  
per acre its equivalent for each acre irrigated and shall be further limited  
to a diversion of not to exceed 2 1/2 acre feet per acre for each acre irrigated  
during the irrigation season of each year,

and shall conform to such reasonable rotation system as may be ordered by the proper state officer.

A description of the place of use under the right hereby confirmed, and to which such right is  
appurtenant, is as follows:

~~From Padding River~~  
~~0.4 acres in the SE 1/4~~  
~~7.0 acres in the SE 1/4~~  
~~Section 36~~  
~~Township 4 South, Range 1 West, W. M.~~  
~~13.5 acres in the NW 1/4~~ Lot 2 (NW 1/4 NE 1/4)  
~~18.2 acres in the NE 1/4~~ Lot 3 (NE 1/4 NW 1/4)  
~~4.0 acres in the NW 1/4~~ Lot 4 (NW 1/4 NW 1/4)  
~~Section 1~~  
~~Township 5 South, Range 1 West, W. M.~~

~~From Spring~~  
~~3.6 acres in the SE 1/4~~  
~~Section 36~~  
~~Township 4 South, Range 1 West, W. M.~~

The right to the use of the water for the purposes aforesaid is restricted to the lands or place of  
use herein described.

WITNESS the signature of the State Engineer, affixed

this 8th day of May, 1951

LEWIS A. STANLEY

State Engineer



47884  
STATE OF OREGON  
COUNTY OF CLACKAMAS

CERTIFICATE OF WATER RIGHT

This Is to Certify, That IGNATI SNEGIREV

262 F  
of Route 1, Box 223, Hubbard, State of Oregon 97032, has made proof  
to the satisfaction of the STATE ENGINEER of Oregon, of a right to the use of the waters of  
Pudding River and a spring  
a tributary of Willamette River for the purpose of  
irrigation of 35.7 acres  
under Permit No. 20836 of the State Engineer, and that said right to the use of said waters  
has been perfected in accordance with the laws of Oregon; that the priority of the right hereby  
confirmed dates from October 31, 1951

that the amount of water to which such right is entitled and hereby confirmed, for the purposes  
aforesaid, is limited to an amount actually beneficially used for said purposes, and shall not exceed  
0.84 cubic foot per second, being 0.8 cfs from Pudding River & 0.04 cfs from spring  
0.45

Lot 4 (NW $\frac{1}{4}$ NW $\frac{1}{4}$ )

or its equivalent in case of rotation, measured at the point of diversion from the stream.  
The point of diversion is located in the SW $\frac{1}{4}$ SE $\frac{1}{4}$ , Section 36, Township 4 South, Range 1  
West, W. M.; NW $\frac{1}{4}$ NW $\frac{1}{4}$ , Section 1, Township 5 South, Range 1 West, W. M.; 1030 feet  
NORTH & 1010 feet EAST from the W. M. 1/4 Corner Section 1.

The amount of water used for irrigation, together with the amount secured under any other  
right existing for the same lands, shall be limited to one-eightieth of one cubic foot per second  
per acre or its equivalent for each acre irrigated and shall be further limited  
to a diversion of not to exceed 2 $\frac{1}{2}$  acre feet per acre for each acre irrigated  
during the irrigation season of each year,

and shall  
conform to such reasonable rotation system as may be ordered by the proper state officer.

A description of the place of use under the right hereby confirmed, and to which such right is  
appurtenant, is as follows:

From Pudding River

0.4 acres in the SE $\frac{1}{4}$ SW $\frac{1}{4}$   
7.0 acres in the SW $\frac{1}{4}$ SE $\frac{1}{4}$

Section 36

Township 4 South, Range 1 West, W. M.

13.5 21.4 acres in the NW $\frac{1}{4}$ NE $\frac{1}{4}$  Lot 2

18.2 28.4 acres in the NE $\frac{1}{4}$ NW $\frac{1}{4}$  Lot 3

4.0 6.8 acres in the NW $\frac{1}{4}$ NW $\frac{1}{4}$  Lot 4

Section 1

Township 5 South, Range 1 West, W. M.

This certificate is issued to confirm a change in point of diversion approved  
by an order of the Water Resources Department entered March 27, 1979  
and together with certificate of water right recorded at page 47884,  
Volume 41, State Record of Water Right Certificates, supersedes  
certificate 22564.

The issuance of this superseding certificate does not confirm the status of  
the water right in regard to the provisions of OR 540.610 pertaining to  
forfeiture or abandonment.

LEWIS A. STANLEY

State Engineer

Recorded in State Record of Water Right Certificates, Volume 26, page 22564. 56081

8131D

T# 41.25



STATE OF OREGON  
COUNTY OF CLACKAMAS

## CERTIFICATE OF WATER RIGHT

This Is to Certify, That MERLE TRACHAEL

of Route 1, Box 223, Hubbard, State of Oregon, has made proof to the satisfaction of the STATE ENGINEER of Oregon, of a right to the use of the waters of Pudding River and a spring a tributary of Willamette River for the purpose of irrigation of ~~28.3~~ <sup>31.7</sup> acres under Permit No. 20836 of the State Engineer, and that said right to the use of said waters has been perfected in accordance with the laws of Oregon; that the priority of the right hereby confirmed dates from October 31, 1951

that the amount of water to which such right is entitled and hereby confirmed, for the purposes aforesaid, is limited to an amount actually beneficially used for said purposes, and shall not exceed ~~0.84~~ cubic foot per second, being ~~0.8~~ cfs from Pudding River & 0.04 cfs from spring  
0.39 0.35

or its equivalent in case of rotation, measured at the point of diversion from the stream. The point of diversion is located in the ~~SW 1/4~~ <sup>SE 1/4</sup> Section 36, Township 4 South, Range 1 West, W. M.; NE 1/4 NW 1/4, Section 1, Township 5 South, Range 1 West, W. M.

The amount of water used for irrigation, together with the amount secured under any other right existing for the same lands, shall be limited to one-eightieth of one cubic foot per second per acre or its equivalent for each acre irrigated and shall be further limited to a diversion of not to exceed 2 1/2 acre feet per acre for each acre irrigated during the irrigation season of each year,

and shall conform to such reasonable rotation system as may be ordered by the proper state officer.

A description of the place of use under the right hereby confirmed, and to which such right is appurtenant, is as follows:

From Pudding River

0.4 acres in the SE 1/4 SW 1/4  
7.0 acres in the SW 1/4 SE 1/4

Section 36

Township 4 South, Range 1 West, W. M.

7.9 ~~21.4~~ acres in the NW 1/4 NE 1/4 - 13.5  
10.2 ~~28.4~~ acres in the NE 1/4 NW 1/4 - 18.2  
2.8 ~~6.8~~ acres in the NW 1/4 NW 1/4 - 9.0

Section 1

Township 5 South, Range 1 West, W. M.

From Spring

3.4 acres in the SW 1/4 SE 1/4

Section 36

Township 4 South, Range 1 West, W. M.

The right to the use of the water for the purposes aforesaid is restricted to the lands or place of use herein described. This certificate describes that portion of the water right confirmed by the prior certificate recorded at page 22564, Volume 16, State Record of Water Right Certificates, NOT modified by the provisions of an order of the Water Resources Director entered on March 27, 1979, approving transfer application No. 4125.

The issuance of this superseding certificate does not confirm the status of the water right in reference to ORS 540.610.

Recorded in State Record of Water Right Certificates, Volume 16, page 22564.



PUDDING R

IR T-0982-C1

\*\*\* OREGON WATER RESOURCES DEPARTMENT \*\*\*  
\*\*\* WATER RIGHTS DIVISION \*\*\*  
\*\*\* WATER RIGHT DATA INPUT FORM \*\*\*

PAGE 1  
RUN ON: 3/20/81 AT: 9:08

WATER RIGHT NO. T000041251 PERMIT NO. 020836 CERTIF. NO.  
ORIG. NO. A000266011 PREV. NO. A000266011 SUPER. NO.

NAME: IGNATI SNEGIREV

ADDRESS: RT 1, BOX 262 F

CITY/STATE/ZIP/COUNTY: HUBBARD, OR 97032

03

STREAM-ID 02 1140 0410 0020

RIV. MI.

WM. DIST. 16 W.R. TYPE SA STATUS V

CANCEL YEAR--->

CONSTR. COMPLT---> 07 23 1979

YR. LAST USED-----> \_\_\_\_\_

NEXT ACTION DUE---> \_\_\_\_\_

PRIORITY-----> 10 31 1951

PUT TO USE-----> 07 23 1979

LAST TRANS. DATE---> \_\_\_\_\_

LAST TRANS. TYPE---> \_\_\_\_\_

APPLICATION---> 01 12 1979

SURVEYED-----> \_\_\_\_\_

EXAM. FEE-----> 20.00

RECORDING FEE-----> 15.00

PERMIT ISSUE---> 03 27 1979

CONCURRENCE-----> \_\_\_\_\_

CYCLE STATUS-----> \_\_\_\_\_

REPORTED FLAG-----> \_\_\_\_\_

CONSTR. STRT.---> 03 27 1979

CERTIFIED-----> \_\_\_\_\_

CORRES. INIT.-----> \_\_\_\_\_

CORRES. DATE-----> \_\_\_\_\_

POINT-OF-DIVERSION DATA;  
TWNSP RNGE SECT QTR/QTR STREAM-ID

RIV. MI.

RATE

STATUS S OR P

\*\* REMARKS; - - - - ->  
\*\* DATED-->

0505 010W 01 B B 02 1140 0410 0020

0.450

V P

\*\* POD: 1100'S E 950'E FM NW COR  
\*\* S.L. CHANGES POD PART OF  
\*\* C-22569. RR C-47884.  
\*\*  
\*\*  
\*\*

PLACE-OF-USE DATA:  
TWNSP RNGE SECT QTR/QTR CNTY

USE % CNSMTV ACRES

STATUS S OR P

0505 010W 01 A B 03 1R 100 13.50

V P

B A 18.20

B B 4.00

47884

W.R.I.S.

Assembled 4-11-85 by SDA

Entered \_\_\_\_\_ by \_\_\_\_\_

Verified \_\_\_\_\_ by \_\_\_\_\_



RECEIVED

JUL 23 1979

WATER RESOURCES DEPT.  
SALEM, OREGON

NOTICE OF COMPLETION OF CHANGE IN  
point of diversion from Pudding River

PURSUANT TO TRANSFER APPLICATION NO. 4125

I, IGNATEI SNEGIREV, hereby certify that completion  
of works and use of water to the extent intended within the provisions  
of the order of the Water Resources Director approving said water  
right transfer application was accomplished by July 16, 1979

July 23-1979  
Date

Ignatiei Snegirev  
Signature

(Mail to the Water Resources Department, Salem, Oregon 97310.)

ok  
fig



T-4125

## Application for Transfer of Water Right

To the WATER RESOURCES DIRECTOR OF OREGON:

I, Ignati Snegirev  
(Name of applicant)  
 of Rt. 1, Box 262F, Hubbard  
(Mailing address) (City)  
 State of Oregon, 97032, do hereby make application for change  
(Zip Code) (Phone number)  
in point of diversion  
(In point of diversion; place of use; use heretofore made of the water)

1. Is the water right recorded in your name? Merle Trachsel  
(If not, give name)
2. Was your water right determined by Decree of Court? No If so, give title of proceedings  
(Yes or No)  
number of certificate
3. Was your water right acquired by Water Right Permit? Yes If so, give number  
(Yes or No)  
 of permit 20836 Number of certificate 22564

NOTE: If the entire right of record is not directly involved in the requested change, only that part of the right that is directly involved should be considered in answering the balance of the questions on this form.

4. The source of water is Pudding River
5. What is the date of priority of your water right? October 31, 1951
6. The authorized point of diversion is located 50 ft. S and 800 ft. W from the N $\frac{1}{4}$   
(N. or S.) (E. or W.)  
 corner of Sec. 1 being within the NE  $\frac{1}{4}$  NW  $\frac{1}{4}$  of Section 1 Tp. 5S R. 1W W. M.,  
(No. N. or S.) (No. E. or W.)  
 in the county of Clackamas The name of the ditch used is --

NOTE: Answer question if the application is for change in point of diversion.

7. The proposed point of diversion is located 1100 ft. S and 950 ft. E from the NW  
(N. or S.) (E. or W.)  
 corner of Sec. 1 being within the NW  $\frac{1}{4}$  NW  $\frac{1}{4}$  of Section 1 Tp. 5S R. 1W W. M.,  
(No. N. or S.) (No. E. or W.)  
 in the county of Clackamas The name of the ditch to be used is --

Exam Fee 20.00  
 POD 15.00  
 deposit 50.00  
85.00



8. The use to which the water is applied is irrigation  
(Irrigation, Mining, Power, Manufacturing, etc.)

Location of area irrigated, or place of use if other than irrigation:

Township North or South	Range E. or W. of Willamette Meridian	Section	List $\frac{1}{4}$ - $\frac{1}{4}$ of Section	Number Acres To Be Irrigated
5S	1W	1	NW $\frac{1}{4}$ NE $\frac{1}{4}$	13.5
			NE $\frac{1}{4}$ NW $\frac{1}{4}$	18.2
			NW $\frac{1}{4}$ NW $\frac{1}{4}$	4.0
				35.7

(If more space required, attach separate sheet)

9. Are you the legal owner of the above described lands? Yes  
(If not owner, explain your interest)

10. To your knowledge, has any portion of the water right above described undergone a period of five or more consecutive years of nonuse? No  
(Yes or No)

NOTE: Answer questions 11, 12 and 13 if application is for change in use or place of use.

11. Are the lands from which you propose to transfer your water right free of all encumbrances, including taxes, mortgages, liens, etc.? .....  
(Answer Yes or No)

12. If not, give below a description of existing encumbrances:

NATURE OF ENCUMBRANCE	HELD BY	AMOUNT

13. The use to which the water is to be applied is .....  
(Irrigation, power, mining, manufacturing, domestic supplies, etc.)

Location of area to be irrigated, or place of use if other than irrigation:

Township North or South	Range E. or W. of Willamette Meridian	Section	List $\frac{1}{4}$ - $\frac{1}{4}$ of Section	Number Acres To Be Irrigated

(If more space required, attach separate sheet)



14. Reasons for the proposed changes are because property has been split.

This is to get diversion point on this property

15. Construction work will be completed on or before October 1, 1979

16. The water will be completely applied to the proposed use on or before October 1, 1979

Remarks I, Ivan Snegirev, owner of the balance of the right not involved in  
this proposed change, agree that of the right for 21.4 acres in NW $\frac{1}{4}$  NE $\frac{1}{4}$  of Section  
1, the right for 7.9 acres is appurtenant to my land and the right for 13.5 acres  
is appurtenant to lands owned by Ignati Snegirev.

*Ivan Snegirev*

**NOTE:** THIS APPLICATION MUST BE ACCOMPANIED BY A MAP OR MAPS SHOWING THE BEFORE AND AFTER LOCATIONS OF THE POINT OF DIVERSION AND/OR PLACE OF USE, AS THE CASE MAY BE.

#### AFFIDAVIT OF APPLICANT

I, Ignati Snegirev, the applicant herein, being first duly sworn, depose and say that I have read the above and foregoing application for transfer of water right; that I know the contents thereof and that the statements therein made are true and correct to the best of my knowledge and belief.

In Witness Whereof, I have hereunto set my hand this 11th day of January, 19 79.

*Ignati Snegirev*  
(Name of applicant)

Subscribed and sworn to before me this 11th day of January, 19 79.

[Notarial Seal]

*Laurie B. Patterson*  
NOTARY PUBLIC FOR OREGON

My commission expires June 27, 1979





## STATE OF OREGON

## INTEROFFICE MEMO

TO: TRANSFERS, WATER RIGHTS DIVISION

DATE: Feb 1, 1979.

FROM: \*\* Clifton R. King, Watermaster

SUBJECT: WATER RIGHT TRANSFER APPLICATION NO. 4125IN THE NAME OF Ignati Snegirev

In my opinion the proposed change in point of diversion from Pudding River  
MAY BE MADE WITHOUT INJURY ~~WOULD RESULT IN INJURY~~\* to an existing water right.

Headgate notices ~~HAVE~~ HAVE NOT been issued for diversion from the sources which  
serves this right.

If for change in point of diversion, is there any intervening point of diversion  
between the authorized and the proposed points of diversion? yes  
(yes or no)

In my opinion, the order approving the subject transfer application should include  
the following in regard to the appropriator installing suitable measuring devices  
in the diversion works:

- (1) PRIOR to the diverting of water at the new point of diversion . . .  
✓ (2) When in the judgment of the watermaster it becomes necessary . . .

\* The approval of this transfer application would result in injury to other water  
rights because \_\_\_\_\_

\_\_\_\_\_  
\_\_\_\_\_  
\_\_\_\_\_

\*\*

*C.R. King*  
Watermaster's signature or initials



NOTICE OF  
WATER RIGHT  
TRANSFER  
APPLICATION  
No. 4125

Notice is given hereby that an application has been filed in the office of the Water Resources Director by Ignati Snegirev for approval of a change in point of diversion from Pudding River, pursuant to the provisions of ORS 540.510 to 540.530.

The certificate recorded at page 22564, Volume 16, State Record of Water Right Certificates, in the name of Merle Trachael, describes a right which includes the use of not to exceed 0.45 cubic foot per second from Pudding River for irrigation of a certain 13.5 ac in NW $\frac{1}{4}$  NE $\frac{1}{4}$ , 18.2 ac in NE $\frac{1}{4}$  NW $\frac{1}{4}$  and 4.0 ac in NW $\frac{1}{4}$  NW $\frac{1}{4}$  of Sec 1, T 5S, R 1W, WM, with a date of priority of October 31, 1951.

The authorized point of diversion of record for said right is located 50 ft S & 800 ft W from the N $\frac{1}{4}$  Corner of Sec 1, being within the NE $\frac{1}{4}$  NW $\frac{1}{4}$  of Sec 1, T 5S, R 1W, WM.

The applicant herein, owner of the lands above described, proposes to change the point of diversion therefrom, without loss of priority, to a point located 1100 ft S & 950 ft E from the NW Corner of Sec 1, being within the NW $\frac{1}{4}$  NW $\frac{1}{4}$  of Sec 1, T 5S, R 1W, WM.

All persons interested are notified hereby that a hearing will be held at the county courthouse at Oregon City, Oregon, on March 20, 1979, at 9:30 a.m. All objections to the proposed change, if any there are, will be heard at said time and place. Any and all objections shall be prepared in writing: One copy to be served on Ignati Snegirev, Rt. 1, Box 262F, Hubbard, OR 97032; and one copy filed with the Water Resources Department, Salem, OR 97310, together with a \$10 filing fee, at least 10 days prior to the date set for hearing. IF NO OBJECTIONS ARE FILED, THE APPLICATION MAY BE APPROVED BY THE WATER RESOURCES DIRECTOR WITHOUT A HEARING. Administrative rules pertaining to the filing of a protest will be furnished by the Water Resources Dept. upon request.

Dated at Salem, Oregon this 15th day of January, 1979.

James E. Sexson  
Director

(Published 1-24-79, 1-31-79 & 2-7-79)

## Affidavit of Publication

STATE OF OREGON

COUNTY OF CLACKAMAS

SS

I, William D. Cassel, being first duly sworn, depose and say that I am the publisher of the Molalla Pioneer, a newspaper of general circulation as defined by ORS 193.010 and 193.020; printed and published at Molalla in the aforesaid county and state;

that the Notice of Water Right Transfer Application No. 4125

a printed copy of which is hereto annexed, was published in the entire issue of

said newspaper for three (3) successive and consecutive weeks in the

following issues: January 24, 1979, January 31, 1979 and

February 7, 1979

Subscribed and sworn to before me this 7th day of February, 1979

Carol J. Davis  
Notary Public for Oregon

(My Commission Expires February 5, 1983)

RECEIVED  
FEB 21 1979  
WATER RESOURCES DEPT.  
SALEM, OREGON



378-3066

March 15, 1979

Molalla Pioneer  
P.O. Box 168  
Molalla, Oregon 97038

RE: File No. T-4125

Gentlemen:

Enclosed is our check No. 3162 in the amount of \$37.50 in payment of your statement received February 21, 1979.

Please receipt the enclosed statement and return it to this office. Thank you.

Sincerely,

James W. Carver, Jr.  
Engineer

JWC:lcj



March 15, 1979

Ignati Snegirev  
Route 1, Box 262 F  
Hubbard, Oregon 97032

RE: File No. T-4125

Dear Mr. Snegirev:

The statutory fees and the cost of publication of notice, necessary to your water right transfer application No. 4125, amount to a total of \$74.50. The total of payments received in connection with the application exceeded this amount by \$10.50.

Our refund check No. 3163 is enclosed.

Sincerely,

James W. Carver, Jr.  
Engineer

JWC:lcj





## *Water Resources Department*

### MILL CREEK OFFICE PARK

555 13th STREET N.E., SALEM, OREGON 97310

PHONE 378-3066

January 15, 1979

the Pioneer  
P.O. Box 168  
Molalla, Oregon 97038

RE: File No. T-4125

Gentlemen:

Enclosed is a notice for publication in the January 24 and 31; and February 7, 1979, issues of your newspaper.

If, for any reason, the notice cannot be published on the three dates specified above, please return it to this office.

Upon completion, please forward an affidavit of publication and statement for this service to this office.

Sincerely,

Wayne J. Overcash  
Water Rights Engineer

WJO:lcj  
cc: Ignati Snegirev  
cc: Clifton R. King, Watermaster