

ASSIGNED

4168

Name John W. & Stella M. Leicht

By _____

Address Route 2 Box 1414 ARoseburg, Or. 97470Change in P.O.D. (additional)Date filed March 5, 1979

Date of hearing _____

Place of hearing _____

Date of order 3-14-79 Vol. 31, page 691Date for application of water 10-1-80Proof mailed 9-1-05

Proof received _____

Certificate issued FEB 25 1980 Vol. 42, page 49000
11/25/2005 81736

To survey 9/80

new field form sent 10 Feb 89 (field form not found)

REMARKS

Issue R.R. certificate after T-4311 is approved (approved 1-21-80)SEE T-5054 retrans of 49000(ent 47058) - RR 49000 + T-4168 + T-4311ASSIGNED 12-14-90 To Michael Ray + Linda Marie Horn
Po Box 3527
Quincy, CA 95971 By deed

DESCRIPTION OF WATER RIGHT

Name of stream North Umpqua RiverTrib. of _____ County of DouglasUse irrigationQuantity of water _____ No. of acres 0.77

Name of ditch _____

Date of priority May 13, 1963In name of G. H. Harrell

_____ Adjudication, Vol. _____, page _____

App. No. 38746 Per. No. 28837 Cert. No. 81736

Certificate cancelled _____

Notation made on record by _____

SUR

FEES PAID

Date	Amount	Receipt No.
<u>3-5-79</u>	<u>3500</u>	<u>9463</u>
<u>3-12-79</u>	<u>25</u>	<u>9609</u>
TOTAL . . .		
	Cert. Fee	

FEES REFUNDED

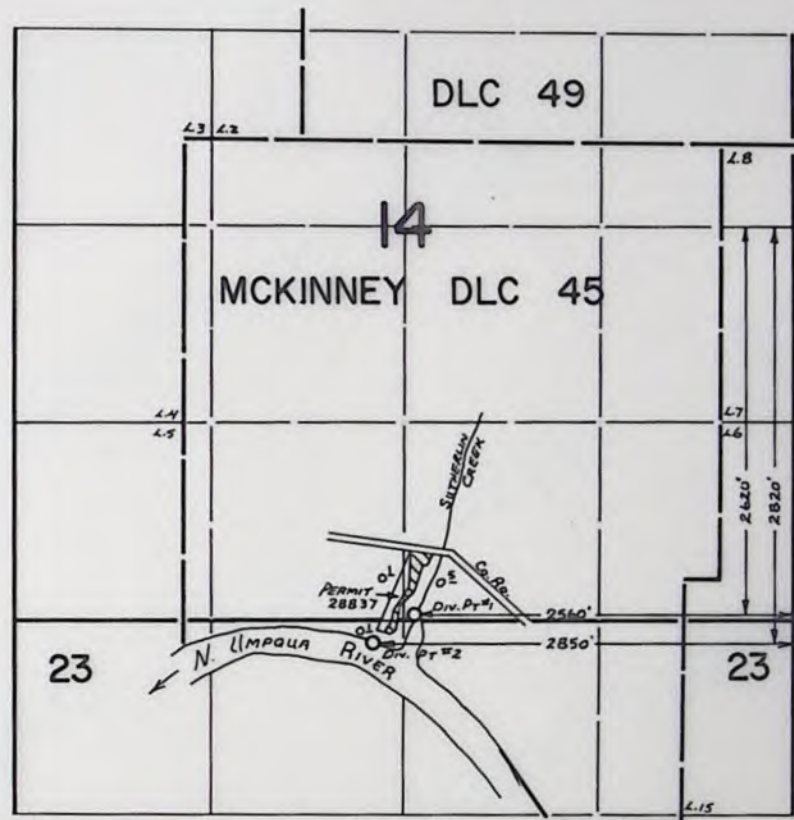
Date	Amount	Check No.

INDEX CARDS:	Entered	Checked
<input checked="" type="checkbox"/> Name	<u>fg</u>	_____
<input checked="" type="checkbox"/> Stream	<u>fg</u>	_____
<input checked="" type="checkbox"/> Pt. of Div.	<u>fg</u>	_____
<input checked="" type="checkbox"/> Calendar	<u>fg</u>	_____
<input type="checkbox"/> Twp. & Rge.	<u>SRB</u>	_____
<input type="checkbox"/> Decree-vault	_____	_____
<input type="checkbox"/> Decree-safe	_____	_____
<input checked="" type="checkbox"/> Cert. of W/R	<u>SRB</u>	<u>SRB</u>
<input type="checkbox"/> Per. Folder	<u>SRB</u>	_____
<input type="checkbox"/> Chudick	_____	_____
<input type="checkbox"/> Gross Ref.	_____	_____
<input checked="" type="checkbox"/> Power Claim	<u>fg</u>	_____
<input checked="" type="checkbox"/> Abstracts	<u>fg</u>	_____

TO BE ENTERED WHEN CHECKED

W.R.I.S.	
Assembled <u>7-25-85</u> by <u>SM</u>	
Entered _____ by _____	
Verified _____ by _____	

T.26S.,R.6W.,W.M.



FINAL PROOF SUR
UNDER

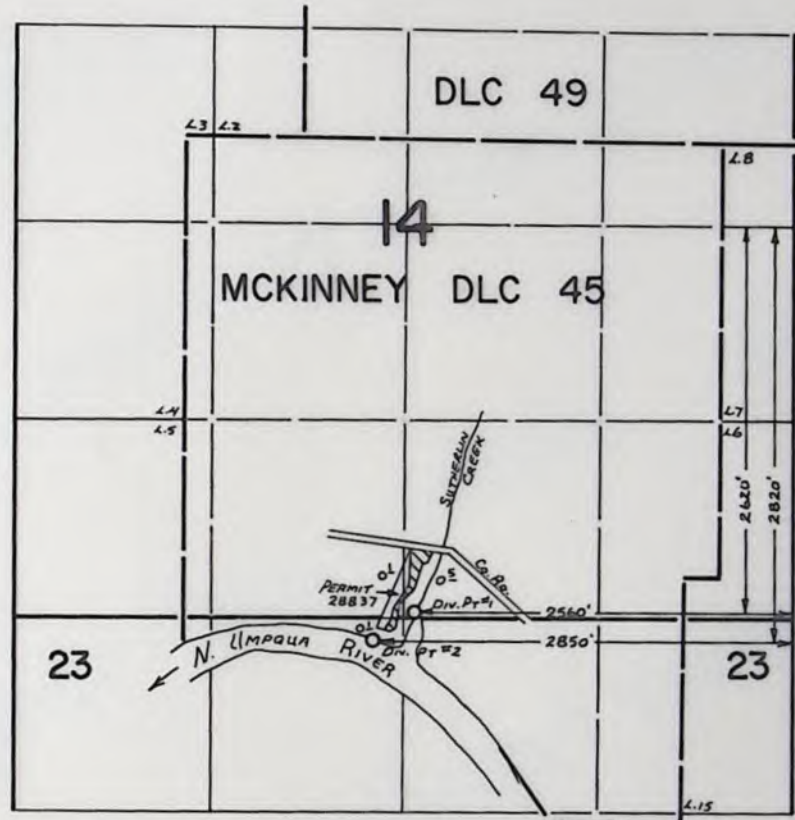
Transfer No. 4168
Application No. 58381... Permit No. ...
IN NAME OF

MICHAEL RAY & LINDA MA

Surveyed May...13.... 19.82., by L.M.T.

*It appears that the
POU shown is for
App 5-58381/Per. 5-43986,
that is adjacent to the
T-4168 POU shown in the
transfer application map.*

T.26S.,R.6W.,W.M.



FINAL PROOF SURVEY
UNDER

Transfer No. 4168
Application No. ..5838J... Permit No. ..43986.....
IN NAME OF

MICHAEL RAY & LINDA MARIE HORN

Surveyed May 13, 1982, by L.M. TOLL

Add'l POD

County DOUGLAS

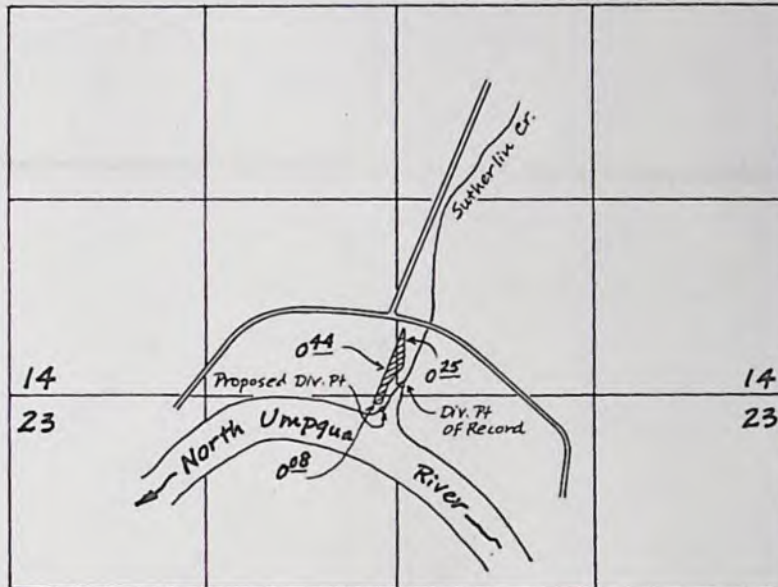
QUINCY, CALIFORNIA 95971

[illegible]

INFO- JOHN LECHT - Add'l P.O.D. established, original
still in use. LAND MAPPED ON APPL MAP still
OK. SEE Appl. 58381 for complete report.

Larry J. [unclear]
5/13/82

T. 26 S. R. 6 W. W. M.



Scale: 4" = 1 mile

(Lot 9, Del Rio Ranch Estates)

Div. Pt. of Record: 2550' S and 2620' W
 Proposed Div. Pt: 2720' S and 2750' W

} From E $\frac{1}{4}$ cor Sec. 14.

STATE OF OREGON

COUNTY OF

DOUGLAS

CERTIFICATE OF WATER RIGHT

This Is to Certify, *That* G. H. HARRELL

of Route 2, Box 1415, Roseburg, State of Oregon 97470, has made proof to the satisfaction of the Water Resources Director, of a right to the use of the waters of North Umpqua River

a tributary of Umpqua River for the purpose of irrigation of 124.84 acres

under Permit No. 28837 and that said right to the use of said waters has been perfected in accordance with the laws of Oregon; that the priority of the right hereby confirmed dates from May 13, 1963

that the amount of water to which such right is entitled and hereby confirmed, for the purposes aforesaid, is limited to an amount actually beneficially used for said purposes, and shall not exceed 1.558 cubic feet per second

or its equivalent in case of rotation, measured at the point of diversion from the stream. The point of diversion is located in the SW $\frac{1}{4}$ SE $\frac{1}{4}$, as projected within McKinney DLC 45, Section 14, T. 26 S., R. 6 W., W.M.; 2550 feet South and 2620 feet West from the E $\frac{1}{4}$ Corner Section 14

The amount of water used for irrigation, together with the amount secured under any other right existing for the same lands, shall be limited to one-eightieth of one cubic foot per second per acre, or its equivalent for each acre irrigated and shall be further limited to a diversion of not to exceed 2 $\frac{1}{2}$ acre feet per acre for each acre irrigated during the irrigation season of each year, provided further that the right to the use of water is limited to the period when the flow of the North Umpqua River is 525 c.f.s. at its mouth

and shall conform to such reasonable rotation system as may be ordered by the proper state officer.

A description of the place of use under the right hereby confirmed, and to which such right is appurtenant, is as follows:

SEE NEXT PAGE

10.00 acres SW $\frac{1}{4}$ NE $\frac{1}{4}$
1.20 acres SE $\frac{1}{4}$ NW $\frac{1}{4}$
1.20 acres NE $\frac{1}{4}$ SW $\frac{1}{4}$
0.10 acre SW $\frac{1}{4}$ SW $\frac{1}{4}$
12.41 acres SE $\frac{1}{4}$ SW $\frac{1}{4}$
all as projected within McKinney DLC 45
0.40 acre Lot 7 (NE $\frac{1}{4}$ SE $\frac{1}{4}$)
19.00 acres NE $\frac{1}{4}$ SE $\frac{1}{4}$
17.40 acres NW $\frac{1}{4}$ SE $\frac{1}{4}$
29.49 acres SW $\frac{1}{4}$ SE $\frac{1}{4}$
21.00 acres SE $\frac{1}{4}$ SE $\frac{1}{4}$
all as projected within McKinney DLC 45
1.30 acres Lot 6 (SE $\frac{1}{4}$ SE $\frac{1}{4}$)
Section 14

1.60 acres NE $\frac{1}{4}$ NE $\frac{1}{4}$
9.74 acres NW $\frac{1}{4}$ NE $\frac{1}{4}$
both as projected within McKinney DLC 45
Section 23
T. 26 S., R. 6 W., W.M.

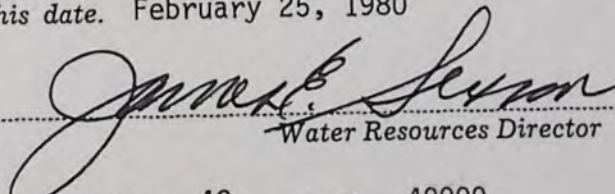
This certificate describes that portion of the water right confirmed by the prior certificate recorded at page 47058, Volume 40, State Record of Water Right Certificates, NOT modified by the provisions of orders of the Water Resources Director entered on March 14, 1979, approving transfer application No. 4168, and on January 21, 1980, approving transfer application No. 4311.

The issuance of this superseding certificate does not confirm the status of the water right in reference to ORS 540.610.

The right to the use of the water for the purposes aforesaid is restricted to the lands or place of use herein described. and is subject to the existing minimum flow policies established by the Water Policy Review Board.

WITNESS the signature of the Water Resources Director, affixed

this date. February 25, 1980


Water Resources Director

BEFORE THE WATER RESOURCES DIRECTOR OF OREGON

DOUGLAS COUNTY

IN THE MATTER OF THE APPLICATION)
OF JOHN W. & STELLS M. LEIGHT FOR)
APPROVAL OF AN ADDITIONAL POINT)
OF DIVERSION OF WATER)

ORDER APPROVING
TRANSFER NO. 4168

On March 5, 1979, an application was filed in the office of the Water Resources Director by John W. and Stella M. Leight for approval of an additional point of diversion of water from North Umpqua River, pursuant to the provisions of ORS 540.510 to 540.530.

The certificate recorded at page 47058, Volume 40, State Record of Water Right Certificates, in the name of G. H. Harrell, describes a right which includes the use of not to exceed 0.01 cubic foot per second from North Umpqua River for irrigation of a certain 0.44 acre in SE $\frac{1}{4}$ SW $\frac{1}{4}$, 0.25 acre in SW $\frac{1}{4}$ SE $\frac{1}{4}$ of Section 14 and 0.08 acre in NE $\frac{1}{4}$ NW $\frac{1}{4}$ of Section 23, Township 26 South, Range 6 West, W.M., with a date of priority of May 13, 1963.

Water for the said right is diverted from a point located 2550 feet South and 2620 feet West from the East Quarter Corner of Section 14, being within the SW $\frac{1}{4}$ SE $\frac{1}{4}$ of Section 14, Township 26 South, Range 6 West, W.M.

The applicants herein, owners of the lands above described, propose to establish an additional point of diversion, without loss of priority, at a point located 2720 feet South and 275 feet West from the East Quarter Corner of Section 14, being within the NE $\frac{1}{4}$ NW $\frac{1}{4}$ of Section 23, Township 26 South, Range 6 West, W.M.

Mr. M. John Youngquist, Watermaster, has filed a statement to the effect that the proposed additional point of diversion may be established without injury to existing rights.

No objections having been filed and it appearing that the proposed additional point of diversion may be established without injury to existing rights, the application should be approved.

NOW, THEREFORE, it hereby is ORDERED that the requested additional point of diversion, as described herein, without loss of priority, is approved.

It is FURTHER ORDERED that the quantity of water diverted at the new point of diversion, together with that diverted at the old point of diversion, shall not exceed the quantity of water available at the old point of diversion under the

U31, P671

subject right.

It is FURTHER ORDERED that the following provisions shall be effective when in the judgment of the watermaster it becomes necessary to install headgates and measuring devices:


That the diversion works shall include an in line flow meter, a weir, or other suitable device for measuring the water to which the applicant is entitled;

That the type and plans of the measuring device be approved by the watermaster before the beginning of construction work and that the weir or measuring device be installed under the general supervision of said watermaster.

It is FURTHER ORDERED that the construction work shall be completed and the additional point of diversion of water established on or before October 1, 1980.

It is FURTHER ORDERED that the certificate of water right recorded at page 47058, Volume 40, State Record of Water Right Certificates, is canceled; and in lieu thereof a new certificate be issued covering the balance of the right NOT involved in this proceeding; and upon proof satisfactory to the Water Resources Director of completion of works and beneficial use of water to the extent intended under the provisions of this order, a confirming certificate of water right shall be issued to the applicants herein.

Dated at Salem, Oregon this 14th day of March, 1979.


James E. Sexson
Director

2692

Sur *S*
ASSIGNED

Transfer No. 4168

Name John W. & Stella M. Leicht

Expiration date for completion 10-1-80

Extended to _____

Proof to Survey 9/70

O. K. for certificate _____

Ditch company or irrigation district involved is _____

*To: Michael Ray + Linda Marie Horn
P.O. Box 3527
Quincy, CA 95971*

Application for Transfer of Water Right

To the WATER RESOURCES DIRECTOR OF OREGON:

To: Michael Ray +
Linda Marie HORN
PO Box 3527
Quincy, CA 95971

ASSIGNED

I, JOHN W & STELLA M LEICHT
(Name of applicant)

of RTE 2 BOX 1414A, ROSEBURG
(Mailing address) (City)

State of OREGON, 97470, 672-8659, do hereby make application for ~~change~~
(Zip Code) (Phone number)

ADDITIONAL CHANGED TO POINT OF DIVERSION
(In point of diversion; place of use; use heretofore made of the water)

1. Is the water right recorded in your name? NO - G. H. HARRELL
(If not, give name)

2. Was your water right determined by Decree of Court? NO If so, give title of proceedings
(Yes or No)

number of certificate

3. Was your water right acquired by Water Right Permit? YES If so, give number
(Yes or No)
of permit 28837 Number of certificate 47058
~~44370~~

NOTE: If the entire right of record is not directly involved in the requested change, only that part of the right that is directly involved should be considered in answering the balance of the questions on this form.

4. The source of water is NORTH UMPQUA RIVER

5. What is the date of priority of your water right? MAY 13, 1963

6. The authorized point of diversion is located 2550 ft. S and 2620 ft. W from the E 1/4
(N. or S.) (E. or W.)
corner of S 1/4 being within the SW 1/4 SE 1/4 of Section 14 Tp. 26S R. 6W W. M.,
(No. N. or S.) (No. E. or W.)
in the county of DOUGLAS The name of the ditch used is N/A

NOTE: Answer question if the application is for change in point of diversion.

7. The proposed point of diversion is located 2720 ft. S and 2750 ft. W from the E 1/4
(N. or S.) (E. or W.)
corner of SEC 14 being within the NE 1/4 NW 1/4 of Section 23 Tp. 26S R. 6W W. M.,
(No. N. or S.) (No. E. or W.)
in the county of DOUGLAS The name of the ditch to be used is N/A

8. The use to which the water is applied is IRRIGATION
(Irrigation, Mining, Power, Manufacturing, etc.)

Location of area irrigated, or place of use if other than irrigation:

Township North or South	Range E. or W. of Willamette Meridian	Section	List $\frac{1}{4}$ - $\frac{1}{4}$ of Section	Number Acres To Be Irrigated
26S	6W	14	SE $\frac{1}{4}$ SW $\frac{1}{4}$.44
26S	6W	14	SW $\frac{1}{4}$ SE $\frac{1}{4}$.25
26S	6W	23	NE $\frac{1}{4}$ NW $\frac{1}{4}$.08
				<u>0.77</u>

(If more space required, attach separate sheet)

9. Are you the legal owner of the above described lands? YES
(If not owner, explain your interest)

10. To your knowledge, has any portion of the water right above described undergone a period of five or more consecutive years of nonuse? NO
(Yes or No)

NOTE: Answer questions 11, 12 and 13 if application is for change in use or place of use.

11. Are the lands from which you propose to transfer your water right free of all encumbrances, including taxes, mortgages, liens, etc.?
(Answer Yes or No)

12. If not, give below a description of existing encumbrances:

NATURE OF ENCUMBRANCE	HELD BY	AMOUNT

13. The use to which the water is to be applied is
(Irrigation, power, mining, manufacturing, domestic supplies, etc.)

Location of area to be irrigated, or place of use if other than irrigation:

Township North or South	Range E. or W. of Willamette Meridian	Section	List $\frac{1}{4}$ - $\frac{1}{4}$ of Section	Number Acres To Be Irrigated

(If more space required, attach separate sheet)

14. Reasons for the proposed changes are ~~TO LOCATE PUMPING SITE~~
~~ON PROPERTY~~ TO ADD ADDITIONAL POINT OF
DIVERSION TO ELIMINATE IMPURE WATER FROM
TURBULENT COONAR CREEK & REDUCE ELECTRICAL
& WATER RESISTANCE. DESIRE TO USE ^{EXISTING} DIV. PT. OF RECORD
WHenever WATER IS CLEAR & SUITABLE FOR USE.

15. Construction work will be completed on or before APRIL 1979

16. The water will be completely applied to the proposed use on or before APRIL 1979

Remarks /

NOTE: THIS APPLICATION MUST BE ACCOMPANIED BY A MAP OR MAPS SHOWING THE BEFORE AND AFTER LOCATIONS OF THE POINT OF DIVERSION AND/OR PLACE OF USE, AS THE CASE MAY BE.

AFFIDAVIT OF APPLICANT

I, WE, JOHN W AND STELLA M LEICHT, the applicants herein, being first duly sworn, depose and say that I have read the above and foregoing application for transfer of water right; that ^{WE} I know the contents thereof and that the statements therein made are true and correct to the best of ~~my~~ knowledge and belief.

In Witness Whereof, ^{WE} I have hereunto set ^{OUR} my hand this 9 day of FEBRUARY, 1979

John W. Leicht
Stella M. Leicht

(Name of applicant)

Subscribed and sworn to before me this 9th day of February, 1979

[Notarial Seal]

Sally Pakulak
NOTARY PUBLIC FOR OREGON

My commission expires 3-27-81

STATE OF OREGON

COUNTY OF DOUGLAS

PROPOSED CERTIFICATE OF WATER RIGHT

THIS CERTIFICATE ISSUED TO

~~JOHN W. & STELLA M. LEIGHT~~
~~ROUTE 2 BOX 1414A~~
~~ROSEBURG, OREGON 47470~~

MICHAEL RAY & LINDA MARIE HORN
P.O. BOX 3527
QUINCY, CALIFORNIA 95971

confirms the right to use the waters of NORTH UMPQUA RIVER, a tributary of UMPQUA RIVER, for IRRIGATION ~~OF 0.7 ACRE.~~ **0.77 ACRE**

This right was perfected under Permit ~~43986~~ **28837**. The date of priority is MAY 13, 1963. This right is limited to 0.01 CUBIC FOOT PER SECOND or its equivalent in case of rotation, measured at the point of diversion from the source.

The point of diversion is located as follows:

NE 1/4 NW 1/4, AS PROJECTED WITHIN ~~DLC 45~~ **MCKINNEY**, SECTION 23, T 26 S, R 6 W, W.M.; ~~2820 FEET SOUTH AND 2850 FEET WEST FROM THE E 1/4 CORNER OF SECTION 14.~~ **Rele** **EAST**

The amount of water used for irrigation together with the amount secured under any other right existing for the same lands, is limited to a diversion of ONE-EIGHTIETH of one cubic foot per second (or its equivalent) and 2.5 acre-feet for each acre irrigated during the irrigation season of each year.

The use shall conform to such reasonable rotation system as may be ordered by the proper state officer.

A description of the place of use to which this right is appurtenant is as follows:

SWITCH PLACES SW 1/4 SE 1/4 ~~0.5 ACRE~~ **0.25 ACRE**
SE 1/4 SW 1/4 ~~0.1 ACRE~~ **0.44 ACRE**
AS PROJECTED WITHIN DLC 45
SECTION 14

NE 1/4 NW 1/4 ~~0.1 ACRE~~ **0.08 ACRE**
AS PROJECTED WITHIN DLC 45
SECTION 23
TOWNSHIP 26 SOUTH, RANGE 6 WEST, W.M.

AN ADDITIONAL
This certificate is issued to confirm ~~a change in~~ POINT OF DIVERSION approved by an order of the Water Resources Director entered MARCH 14, 1979 and supersedes Certificate 47058, State Record of Water Right Certificates.

The issuance of this superseding certificate does not confirm the status of the water right in regard to the provisions of ORS 540.610 pertaining to forfeiture or abandonment.

The right to the use of the water for the above purpose is restricted to beneficial use on the lands or place of use described. The use confirmed herein may be made only at times when sufficient water is available to satisfy all prior rights, including rights for maintaining instream flows.

T-4168.DSM

1-28-92
BWP



Water Resources Department

3850 PORTLAND ROAD NE, SALEM, OREGON 97310

PHONE 378-3739

January 22, 1991

Michael Ray and Linda Marie Horn
P.O. Box 3527
Quincy, CA 95971

REFERENCE: Files 58381 and T-4168

The assignment by deed to you of Permit number 43986 and T-4168 have been filed in the records of the Water Resources Department. Our records have been changed accordingly.

Receipts number 70013 and 70014 covering the \$20 recording fee are enclosed.

Sincerely,

THOMAS E. SHOOK
Water Rights Specialist

TES:jh

enclosure

cc: Gary Ball, Watermaster, District 15
Medford Field Crew, T26S, R6W, WM

KNOW ALL MEN BY THESE PRESENTS, That GEORGE C. CROCKER and ALICE MA
husband and wife

In consideration of ONE HUNDRED FIFTY-TWO THOUSAND AND NO/100 -- (\$152,000.00) Dollars,
to them paid by the Grantee hereby do hereby grant, bargain, sell and convey unto
MICHAEL RAY HORN and LINDA MARIE HORN, husband and wife

Grantee B the following described real property, situate in the County of DOUGLAS and
State of Oregon, to wit:

Lot nine (9), DEL RIO RANCH ESTATES RIVER PLAT, Douglas County, Oregon.
Tax account #44129.01 and 44129.02

To Have and to Hold the granted premises unto and Grantee B, their Heirs and Assigns, forever.
And the Grantors do covenant that they are lawfully seized in fee simple of the above granted
premises free from all encumbrances, except property lying within the boundaries of the
Sutherlin Water Control District, rights of way, easements, building and use
provisions of record and the rights of the public and governmental bodies in and
to any portion of the above described property lying below the ordinary high water
mark of the North Umpqua River

and that they will and their heirs, executors and administrators, shall warrant and forever defend the granted
premises, against the lawful claims and demands of all persons, except as above stated.

Witness our hand s and seal this 23d day of February, 19 90.

THIS INSTRUMENT WILL NOT ALLOW USE OF THE PROPERTY
DESCRIBED IN THIS INSTRUMENT IN VIOLATION OF APPLICABLE
LAND USE LAWS AND REGULATIONS. BEFORE SIGNING OR
ACCEPTING THIS INSTRUMENT, THE PERSON ACQUIRING FEE
TITLE TO THE PROPERTY SHOULD CHECK WITH THE
APPROPRIATE CITY OR COUNTY PLANNING DEPARTMENT TO
VERIFY APPROVED USES.

GEORGE C. CROCKER (SEAL)

ALICE MARIE CROCKER (SEAL)

(SEAL)

(SEAL)


STATE OF OREGON

County of DOUGLAS } ss.

BE IT REMEMBERED, That on this 23d day of February, 19 90, before me, the
undersigned, a Notary Public in and for said County and State, personally appeared the within named
GEORGE C. CROCKER and ALICE MARIE CROCKER

known to me to be the identical individual s described in and who executed the within instrument and acknowledged to
me that THEY executed the same freely and voluntarily.

IN TESTIMONY WHEREOF, I have hereunto set my hand and affixed my official seal the day and year last above
written.



Christine Stenlund
Notary Public for Oregon.
My Commission expires 12/31/92

UNTIL A CHANGE IS REQUESTED, ALL TAX STATEMENTS SHALL
BE SENT TO THE FOLLOWING ADDRESS:

MICHAEL RAY HORN

PO Box 3327

OR Clatsop, WA 97171

Return to:

MICHAEL RAY HORN

OR

STATE OF OREGON |
COUNTY OF DOUGLAS | ss.
I, L. RAY FIELD, COUNTY CLERK AND RECORDER
County of DOUGLAS, DO HEREBY CERTIFY THAT

I certify that the within instrument was recorded for
record on 230 FEB 28 PM 14
at 1 o'clock, and was recorded
in Book Page 14 of Deeds of said county.
DOUGLAS COUNTY CLERK

IN THE OFFICIAL RECORDS OF DOUGLAS COUNTY

By 2500

Deputy

KEEP IN FILE T-4168
12-14-90
REC. # 70014

A S S I G N M E N T
O F T R A N S F E R

RECEIVED

DEC 14 1990

WATER RESOURCES DEPT.
SALEM, OREGON

I, JOHN W. & STELLA M. LEIGHT
(NAME)
(UNKNOWN)
(MAILING ADDRESS) (CITY) (STATE) (ZIP)

do hereby assign all my interest in and to ~~water right~~ transfer
Application Number T-4168, Permit Number 28837,
as filed in the office of the Water Resources Director, to:

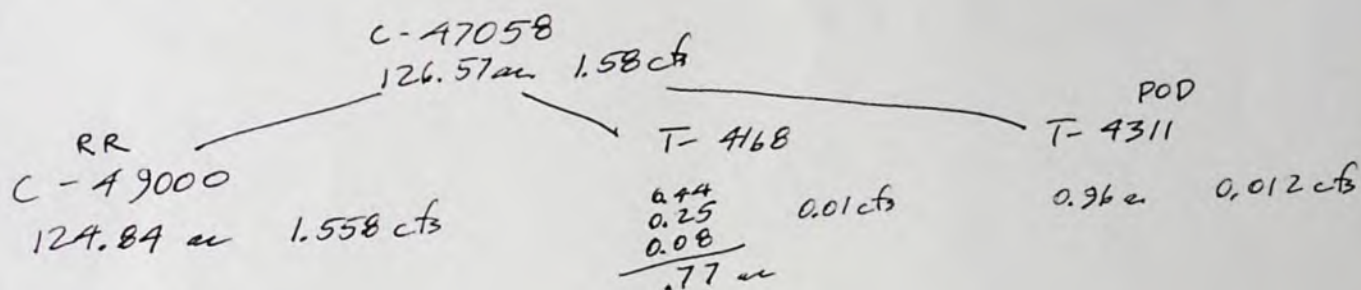
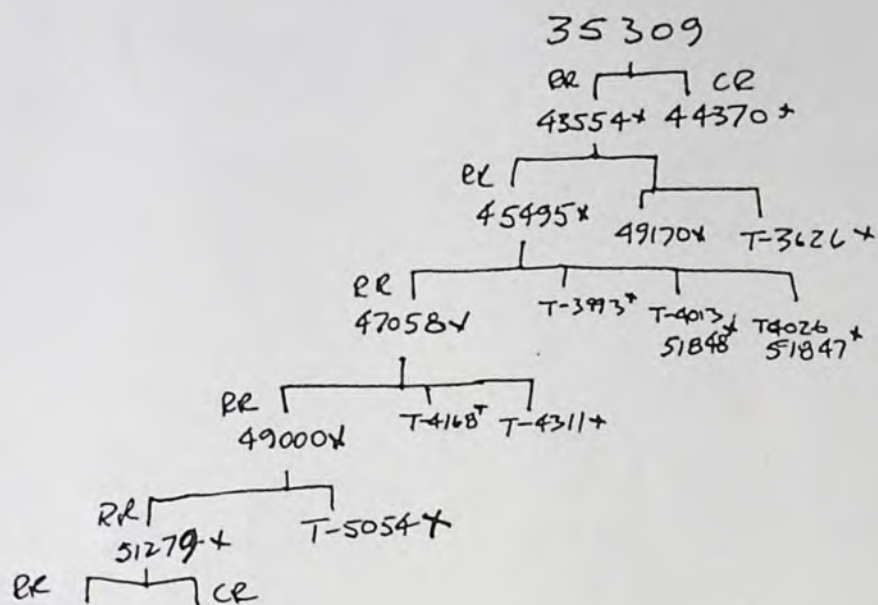
MICHAEL RAY HORN & LINDA MARIE HORN
(NAME)
P.O. Box 3527, Quincy, CA 95971
(MAILING ADDRESS) (CITY) (STATE) (ZIP)

TELEPHONE NUMBER 916-283-3206

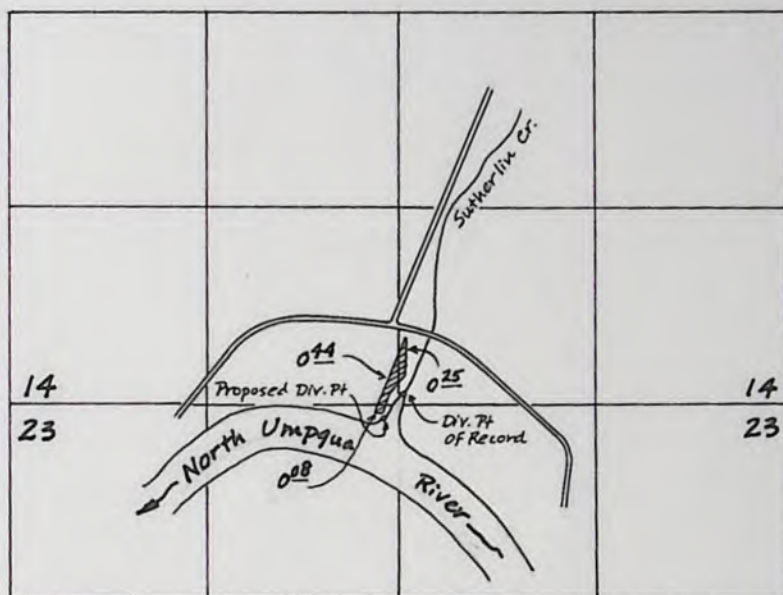
WITNESS my hand this 11 day of Dec 1990.

(COPY OF DEED ATTACHED)

The completed assignment must be submitted to the Water Resources Director, 3850 Portland Road, N.E., Salem, OR 97310, together with a recording fee of \$10.



T. 26S. R. 6W. W.M.



Scale: 4" = 1 mile

(Lot 9, Del Rio Ranch Estates)

Div. Pt. of Record: 2550' S and 2620' W }
 Proposed Div. Pt: 2720' S and 2750' W } From $E\frac{1}{4}$ cor Sec. 14.

T-4168

*** OREGON WATER RESOURCES DEPARTMENT ***
 *** WATER RIGHTS DIVISION ***
 *** WATER RIGHT DATA INPUT FORM ***

WATER RIGHT NO. T000041681 PERMIT NO. 028837 CERTIF. NO.
 ORIG. NO. A000387461 PREV. NO. A000387461 SUPER. NO.

NAME: JOHN & STELLA LEICHT

ADDRESS: RT 2, BOX 1414A

CITY/STATE/ZIP/COUNTY: ROSEBURG, OR 97470

STREAM-ID 16 1250 0890

RIV. MI.

WM. DIST. 15 W.R. TYPE SA STATUS V

CANCEL YEAR---->

CONSTR. COMPLT--> 09 05 1980

YR. LAST USED----->

NEXT ACTION DUE-->

PRIORITY-----> 05 13 1963

PUT TO USE-----> 09 05 1980

LAST TRANS. DATE-->

LAST TRANS. TYPE-->

APPLICATION----> 03 05 1979

SURVEYED----->

EXAM. FEE-----> 20.00

RECORDING FEE----> 15.00

PERMIT ISSUE--> 03 14 1979

CONCURRENCE----->

CYCLE STATUS----->

REPORTED FLAG----->

CONSTR. STRT.--> 03 14 1979

CERTIFIED----->

CORRES. INIT.----->

CORRES. DATE----->

POINT-OF-DIVERSION DATA:
 TWSNP RNGE SECT QTR/QTR STREAM-ID

RIV. MI. RATE

STATUS S OR P

** REMARKS; - - - - -
 ** DATED-->

2605 060W 14 D C 16 1250 0890

0.010

V P

** POD: 1) 2550'S & 2620'W FM E 1/4

2605 060W 23 B A 16 1250 0890

0.010

V P

** COR S 14; 2) 2720'S & 275'W FM

** E 1/4 COR S 14. APPDS POD TO

** PART OF C-47058. REC-49000.

PLACE-OF-USE DATA:
 TWSNP RNGE SECT QTR/QTR CNTY USE % CNSMTV ACRES STATUS S OR P

2605 060W 14 C D 10 1R 100 0.44

V P

14 D C 0.25

23 B A 0.08

** -----
 ** -----
 ** -----

49000

W.R.I.S.

Assembled 4-25-85 by SOX

Entered _____ by _____

Verified _____ by _____



Water Resources Department
MILL CREEK OFFICE PARK

555 13th STREET N.E., SALEM, OREGON 97310

PHONE (503) 378-3066
1-800-452-7813

September 9, 1980

John W. Leicht
1960 Del Rio Road
Roseburg, Oregon 97470

REFERENCE: File No. T-4168

The notice of completion of works and use of water under the provisions of the order of the Water Resources Director approving water right transfer application No. 4168, for an additional point of diversion of water from North Umpqua River, was received and, in line with the general practice of this office, a survey will be made at a later date.

After the survey, proof may be made and certificate of water right issued covering the actual use of water as found by the engineer. (In case of irrigation, any lands described in the order that have not been irrigated will be automatically eliminated from the water right.)

In the meantime, the order will be evidence of the water right in question as long as the authorized beneficial use of water is continued.

Sincerely,

SAMUEL R. ALLISON
Supervisor
Transfer Section

SRA:wpc
cc: M. John Youngquist, Watermaster
0647A
2204A

COPY

RECEIVED
SEP 05 1980
WATER RESOURCES DEPT
SALEM, OREGON

NOTICE OF COMPLETION OF CHANGE IN

an additional point of diversion from North Umpqua River

PURSUANT TO TRANSFER APPLICATION NO. 4168

I, John W. Leicht, hereby certify that completion
of works and use of water to the extent intended within the provisions
of the order of the Water Resources Director approving said water
right transfer application was accomplished by July 1, 19 80.

Sept 3, 1980
Date

John W. Leicht
Signature

(Mail to the Water Resources Department, Salem, Oregon 97310.)

OK
Gij

March 19, 1979

John W. & Stella M. Leicht
Route 2, Box 1414 A
Roseburg, Oregon 97470

RE: File No. T-4168

Dear Mr. and Mrs. Leicht:

Enclosed is a certified copy of the order of the Water Resources Director approving water right transfer application No. 4168 for an additional point of diversion of water from North Umpqua River.

The time in which to accomplish completion of the works and beneficial use of the water to the extent intended, as authorized by the order, expires on October 1, 1980. A form for reporting such completion of works and use of water is enclosed for your convenience.

You should give particular attention to the time limit for carrying out the change authorized by the enclosed order. The water right for any portion of an authorized change in use theretofore made or change in place of use NOT carried out within the time allowed, or within an extension thereof, will be lost. An extension of the time limit can be allowed only upon a showing that diligent effort has been made to complete the actual change within the time allowed.

Sincerely,

James W. Carver, Jr.
Engineer

JWC:lej
cc: M. John Youngquist, Watermaster



STATE OF OREGON

INTEROFFICE MEMO

TO: TRANSFERS, WATER RIGHTS DIVISION

DATE: MARCH 12, 1979FROM: ** M. John Youngquist, WatermasterSUBJECT: WATER RIGHT TRANSFER APPLICATION NO. 4168IN THE NAME OF John & Stella Leicht

RECEIVED
MAR 13 1979
WATER RESOURCES DEPT.
SALEM, OREGON

In my opinion the proposed change in additional point of diversion from North Umpqua River
MAY BE MADE WITHOUT INJURY ~~WOULD RESULT IN INJURY*~~ to an existing water right.

Headgate notices ~~HAVE~~ HAVE NOT been issued for diversion from the sources which
serves this right.

If for change in point of diversion, is there any intervening point of diversion
between the authorized and the proposed points of diversion? NO
(yes or no)

In my opinion, the order approving the subject transfer application should include
the following in regard to the appropriator installing suitable measuring devices
in the diversion works:

- (1) PRIOR to the diverting of water at the new point of diversion . . .
 X (2) When in the judgment of the watermaster it becomes necessary . . .

* The approval of this transfer application would result in injury to other water
rights because _____

** *M. John Youngquist*
Watermaster's signature or initials

Water Resources Dept.
555 13 St. N.E.
Salem, or 97310

Pto 2 Box 1414A
Roseburg, or 97470

RECEIVED

MAR 12 1979

WATER RESOURCES DEPT.
SALEM, OREGON

Re: File No. T-4168

Dear Mr. Wayne J. Overcast.

Enclosed is check # 147 for the sum
of \$2.00 in accordance with your
request.

Sincerely

John W. Leubke



Water Resources Department
MILL CREEK OFFICE PARK

555 13th STREET N.E., SALEM, OREGON 97310

PHONE 378-3066

March 7, 1979

John W. & Stella M. Leicht
Route 2, Box 1414 A
Roseburg, Oregon 97470

RE: File No. T-4168

Dear Mr. and Mrs. Leicht:

Your water right transfer application for approval of an additional point of diversion of water from North Umpqua River for irrigation of 0.77 acre, together with supporting data and payment of fees in the amount of \$35, was received on March 5, 1979. Our receipt No. 9463 was issued to you.

By copy of this letter, we are asking the watermaster for his usual report regarding the proposed change.

Processing of your transfer application will require issuance of a new certificate of water right for that part of the right described by the old certificate not involved in your proposed change. Please submit \$2 to cover the cost of recording this new certificate. I apologize for not bringing this to your attention when the application was filed. When you submit the \$2, please refer to file No. T-4168.

Sincerely,

Wayne J. Overcash
Water Rights Engineer

WJO:lcj
cc: M. John Youngquist, Watermaster