

McGrew

Name Walter L. McGrew

4255

DESCRIPTION OF WATER RIGHT

By _____

Address Star Route Box 125

Umpqua Cr. 97486

Change in POD

Date filed July 13, 1979

Date of hearing _____

Place of hearing _____

Date of order 8-31-79 Vol. 32, page 375

Date for application of water completed

Proof mailed _____

Proof received _____

Certificate issued OCT 26 1987 Vol. 52, page 56467
8-18-88 57565

Name of stream Umpqua River

Trib. of _____ County of Douglas

Use irrigation

Quantity of water _____ No. of acres 4.5

Name of ditch _____

Date of priority March 16, 1973

In name of Walter L. & Mary B. McGrew

Adjudication, Vol. _____, page _____

App. No. 50169 Per. No. 37687 Cert. No. 45627

Certificate cancelled _____

Notation made on record by _____

FEES PAID

Date	Amount	Receipt No.
<u>7-13-79</u>	<u>35.00</u>	<u>12801</u>
TOTAL . . .		
	Cert. Fee	

FEES REFUNDED

Date	Amount	Check No.

REMARKS

W.R.I.S.

Assembled 3-8-85 by SLA

Entered _____ by _____

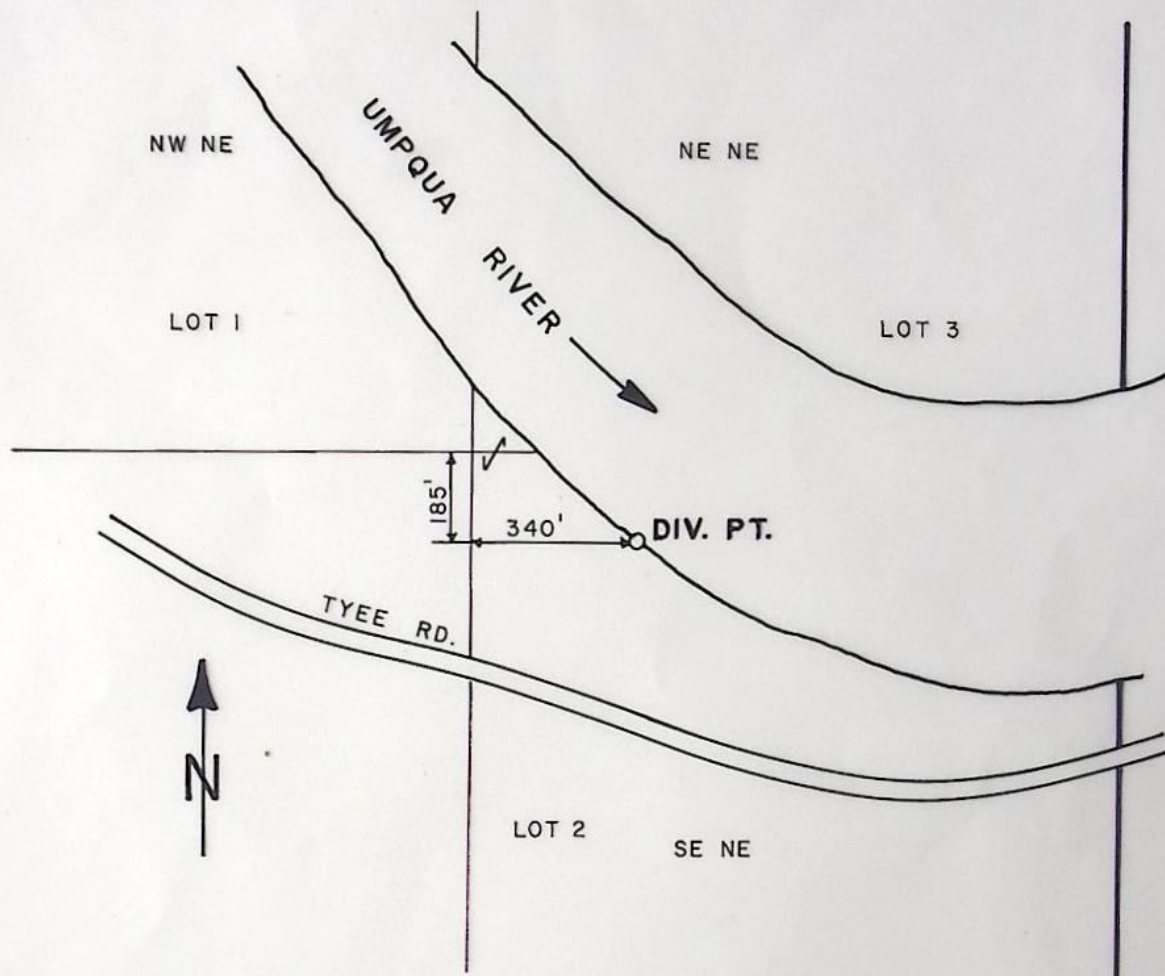
Verified _____ by _____

INDEX CARDS:

Name	Entered	Checked
Stream	<u>SLA</u>	
Pt. of Div.	<u>SLA</u>	
Calendar	<u>SLA</u>	
Twp. & Rge.	<u>SLA</u>	
Decree-vault	<u>SLA</u>	
Decree-safe	<u>SLA</u>	
Cert. of W/R	<u>SLA</u>	
Per. Folder	<u>SLA</u>	
Chainindex	<u>SLA</u>	
Cross Ref.	<u>SLA</u>	
Power Claim	<u>SLA</u>	
Abstracts	<u>SLA</u>	

449

T.24S., R.7W., W.M.
SECTION 32



SCALE: 1" = 400'

FINAL PROOF SURVEY
UNDER

TRANSFER NO. 4255
IN NAME OF

WALTER L. McGREW

Surveyed AUG. 24 1986, by J. M. SCHMORDE

RECEIVED

JUL 13 1979

WATER RESOURCES DEPT
SALEM, OREGON

Application for Transfer of Water Right

To the WATER RESOURCES DIRECTOR OF OREGON:

I, WALTER L. MCGREW (Name of applicant)
 of STAR RT Box 195, UMPOVA (City)
 State of OREGON, 97486, 459-3383, do hereby make application for change
POD (Zip Code) (Phone number)
 (In point of diversion; place of use; use heretofore made of the water)

1. Is the water right recorded in your name? YES (If not, give name)

2. Was your water right determined by Decree of Court? NO If so, give title of proceedings
 (Yes or No) number of certificate

3. Was your water right acquired by Water Right Permit? YES If so, give number
 of permit 37687 Number of certificate 45627
 (Yes or No)

50189

NOTE: If the entire right of record is not directly involved in the requested change, only that part of the right that is directly involved should be considered in answering the balance of the questions on this form.

4. The source of water is UMPOVA RIVER

5. What is the date of priority of your water right? 3/16/73

6. The authorized point of diversion is located 290 ft. S and 1800 ft. E from the
 (N. or S.) (E. or W.)
 corner of SN COR. LOT 1 being within the SE $\frac{1}{4}$ NE $\frac{1}{4}$ of Section 32 Tp. 24S R. 7W W. M.,
 (No. N. or S.) (No. E. or W.)
 in the county of DOUGLAS The name of the ditch used is

NOTE: Answer question if the application is for change in point of diversion.

7. The proposed point of diversion is located 1150 ft. N and 1120 ft. W from the E $\frac{1}{4}$
 (N. or S.) (E. or W.)
 corner of SEC 32 being within the SE $\frac{1}{4}$ NE $\frac{1}{4}$ of Section 32 Tp. 24S R. 7W W. M.,
 (No. N. or S.) (No. E. or W.)
 in the county of DOUGLAS The name of the ditch to be used is

8. The use to which the water is applied is

Irrigation

(Irrigation, Mining, Power, Manufacturing, etc.)

Location of area irrigated, or place of use if other than irrigation:

Township North or South	Range E. or W. of Willamette Meridian	Section	List ¼-¼ of Section	Number Acres To Be Irrigated
24S	7W	32	SWNE	1.5 0 ⁹ / ₁₆
			SENE	3 ⁶ / ₁₆

(If more space required, attach separate sheet)

9. Are you the legal owner of the above described lands?

yes
(If not own)

(If not owner, explain your interest)

10. To your knowledge, has any portion of the water right above described undergone a period of five or more consecutive years of nonuse? NO

NO

(Yes or No)

NOTE: Answer questions 11, 12 and 13 if application is for change in use or place of use.

11. Are the lands from which you propose to transfer your water right free of all encumbrances, including taxes, mortgages, liens, etc.?

(Answer Yes or No)

12. If not, give below a description of existing encumbrances:

NATURE OF ENCUMBRANCE	HELD BY	AMOUNT

13. The use to which the water is to be applied is

(Irrigation, power, mining, manufacturing, domestic supplies, etc.)

Location of area to be irrigated, or place of use if other than irrigation:

[illegible]

(If more space required, attach separate sheet)

14. Reasons for the proposed changes are Beavers have destroyed
original POD.

15. Construction work will be completed on or before complete

16. The water will be completely applied to the proposed use on or before complete

Remarks _____

NOTE: THIS APPLICATION MUST BE ACCOMPANIED BY A MAP OR MAPS SHOWING THE BEFORE AND AFTER LOCATIONS OF THE POINT OF DIVERSION AND/OR PLACE OF USE, AS THE CASE MAY BE.

AFFIDAVIT OF APPLICANT


I, WALTER L. MCGREW, the applicant herein, being first duly sworn, depose and say that I have read the above and foregoing application for transfer of water right; that I know the contents thereof and that the statements therein made are true and correct to the best of my knowledge and belief.

In Witness Whereof, I have hereunto set my hand this 12TH day of JULY, 1979.

Walter L. McGrew
(Name of applicant)

Subscribed and sworn to before me this 12th day of July, 1979.

[Notarial Seal]



Elaine M. Youngquist
NOTARY PUBLIC FOR OREGON

My commission expires 8-4-82

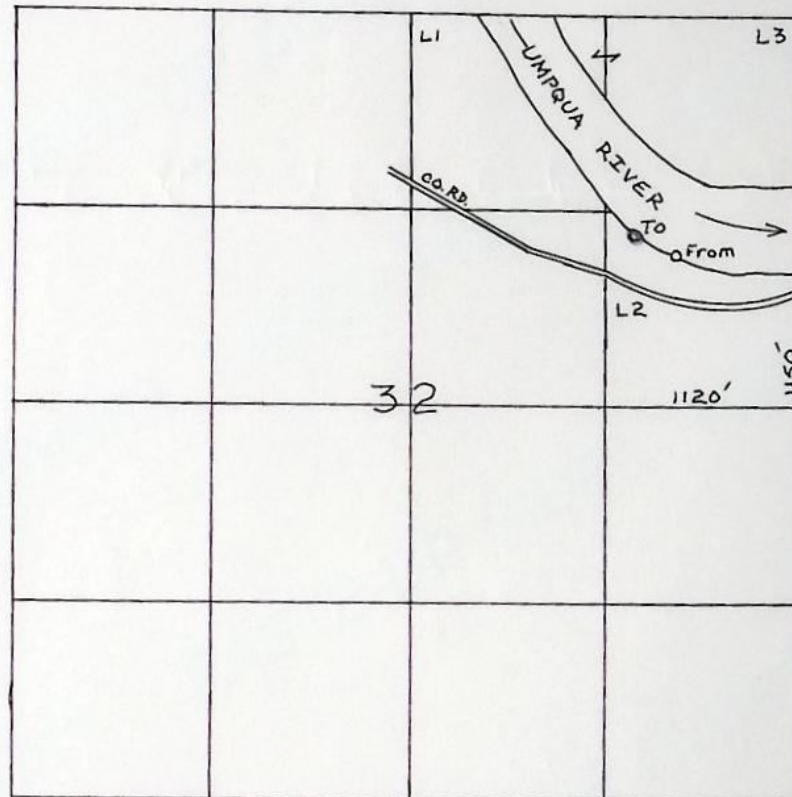
RECEIVED

JUL 13 1979

WATER RESOURCES DEPT
SALEM, OREGON

T. 24 S., R. 7 W., W.M.

T 4255



SCALE: 1" = 1320'

24-7-32 -
TL 1000

REPORT ON INSPECTION UNDER TRANSFER
OF WATER RIGHT FOR CHANGE IN: (PO

: POD
POU
USE
Add '1 POD

Transfer NO. 4255

County DOUGLAS

Old Certificate NO. 45627

PHONE 459-3383

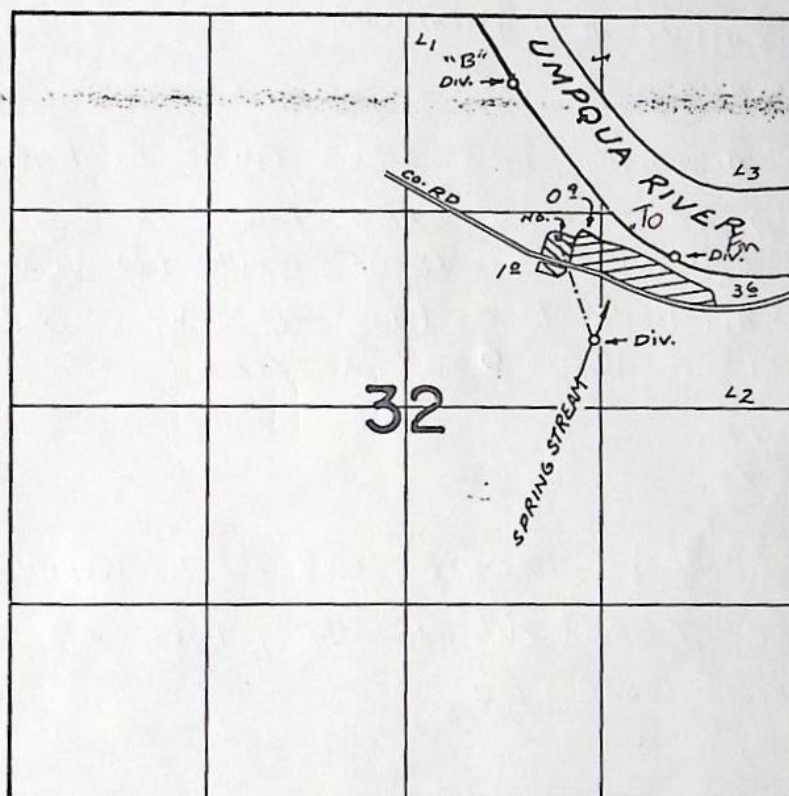
1. Name Walter L. McGrew
Address ~~Star Route, Box 195, Umpqua, OR 97486~~ 15218 TYEE RD. UMPQUA OR 97486
2. Source of Supply Umpqua River, Trib of Pacific Ocean
3. Use irrigation
4. Amount of Water 0.04 cfs Priority Date March 16, 1973
5. Proposed Point of Diversion 185' S 740' E NET
LOT 2 1150 ft N & 1120 ft W from E $\frac{1}{4}$ Cor of Sec 32, being
within the (SE $\frac{1}{4}$ NE $\frac{1}{4}$) of Sec 32, T 24S R 7W WM
6. Completion Date COMPLETED
7. Place of Use:

[illegible]



T.24S.R.7W.W.M.

RECEIVED
JUL 25 1979
WATER RESOURCES DEPT
SALEM, OREGON

T-4255



DIV. LOC: RIVER - 870' N. & 700' E; 210' S. & 1800' E
STREAM - 860' S. & 1250' E, ALL FROM SW. COR. NW 1/4 NE 1/4

 RIVER
 STREAM

FINAL PROOF SURVEY UNDER

Application No. 50162... Permit No. 37687...
IN NAME OF

.....WALTER L. & MARY B. MCGREW

Surveyed MAY 28 1976, by R. MUCKEN

INFO.: MET WITH WALTER MCGREW WHO EXPLAINED HIS IRRIGATION SYSTEM TO US. HE HAS MOVED HIS DIVERSION PT. BECAUSE RIVER BEAVERS WERE CUTTING DOWN TREES AND THE DEBRIS WAS PLUGGING THE INLET PIPE. NOW HE PUMPS FROM THE UMPQUA RIVER TO IRRIGATE GRASS PASTURE AND WALNUT TREES.

SOURCE: UMPQUA RIVER FOR IRRIGATION

DIV. PT.: DIRECT DRAFT BY ELECTRIC-POWERED PUMP ON RIGHT BANK OF UMPQUA RIVER. 2 FT X 3 FT STEEL FRAME STAND. PUMP RESTS ON GROUND

PUMP: 2" X 1 1/2" CENTRIFUGAL (MARATHON)

MOTOR: 5 HP MARATHON ELECTRIC

PIPE: 30 FT. 3" ALUMINUM PIPE FROM PUMP TO RIVER

150 FT. 3" ALUMINUM PIPE FROM PUMP TO TOP OF BANK

350 FT. 3" ALUMINUM PIPE FROM BANK (MAINLINE)

1100 FT. 2" ALUMINUM PIPE (LATERALS) W/ 30 RAJBIRD RB 30 SPRINKLERS WITH 9/32" NOZZLES

LIFT: SUCTION 8 FT.

DISCHARGE 25 FT.

USES: IRRIGATION OF GRASS PASTURE, HAY FIELD, WALNUT TREES

TIE: PHOTO SEC. 32 T24SR7W, 1"=400', 1982-83

MON.: NW SEC. CORNER SEC. 32

Nick Schmuck
WRE 8/24/86

*** OREGON WATER RESOURCES DEPARTMENT ***
 *** WATER RIGHTS DIVISION ***
 *** WATER RIGHT DATA INPUT FORM ***

WATER RIGHT NO. 10000 42551 PERMIT NO. 037687 CERTIF. NO.
 ORIG. NO. A000501691 PREV. NO. A000501691 SUPER. NO.

NAME: WALTER L. MCGREW

ADDRESS: STAR RT BOX 195

CITY/STATE/ZIP/COUNTY: UNPQUA, OR 97486

STREAM-ID 16 1250

RIV. MI.

WM. DIST. 15 W.R. TYPE SA STATUS V

CANCEL YEAR---->

CONSTR. COMPLT--> 08 31 1979

YR. LAST USED----->

NEXT ACTION DUE-->

PRIORITY-----> 03 16 1973

PUT TO USE-----> 08 31 1979

LAST TRANS. DATE-->

LAST TRANS. TYPE-->

APPLICATION----> 07 13 1979

SURVEYED----->

EXAM. FEE-----> 20.00

RECORDING FEE-----> 15.00

PERMIT ISSUE--> 08 31 1979

CONCURRENCE----->

CYCLE STATUS----->

REPORTED FLAG----->

CONSTR. STRT.--> 08 31 1979

CERTIFIED----->

CORRES. INIT.----->

CORRES. DATE----->

POINT-OF-DIVERSION DATA;
 TWP/SP RGE SECT QTR/QTR STREAM-ID

RIV. MI.

RATE

STATUS S OR P

2405 070W 32 A D 16 1250

0.040

V

P

** REMARKS;----->
 ** DATED-->

** POD: 1150' N & 1120' W PM E 1/4

** COR S 32, CHANGES POD PART

** OFC-45627. NO RR.

PLACE-OF-USE DATA:
 TWP/SP RGE SECT QTR/QTR CNTY USE % CNSMTV ACRES STATUS S OR P

2405 070W 32 A C 10 1R 100 0.90 V P

1 1 1 A D 1 1 3.60 1 1

W.R.I.S.

Assembled 3-8-85 by SDA

Entered _____ by _____

Verified _____ by _____

BEFORE THE WATER RESOURCES DIRECTOR OF OREGON

DOUGLAS COUNTY

IN THE MATTER OF THE APPLICATION)
OF WALTER L. MCGREW FOR APPROVAL)
OF A CHANGE IN POINT OF DIVERSION)
OF WATER FROM UMPQUA RIVER)

ORDER APPROVING
TRANSFER NO. 4255

On July 13, 1979, an application was filed in the office of the Water Resources Director by Walter L. McGrew for approval of a change in point of diversion, pursuant to the provisions of ORS 540.510 to 540.530.

The certificate recorded at page 45627, Volume 38, State Record of Water Right Certificates, in the names of Walter L. and Mary B. McGrew, describes a right which includes the use of not to exceed 0.04 cubic foot per second from Umpqua River for irrigation of a certain 0.9 acre in SW $\frac{1}{4}$ NE $\frac{1}{4}$ and 3.6 acres in Lot 2 (SE $\frac{1}{4}$ NE $\frac{1}{4}$) of Section 32, Township 24 South, Range 7 West, W.M., with a date of priority of March 16, 1973.

Water for the said right is diverted from two points located (1) 870 feet North and 700 feet East, and (2) 290 feet South and 1800 feet East from the Southwest Corner of Lot 1 (NW $\frac{1}{4}$ NE $\frac{1}{4}$) of Section 32, being within the (1) NW $\frac{1}{4}$ NE $\frac{1}{4}$ and (2) SE $\frac{1}{4}$ NE $\frac{1}{4}$ of Section 32, Township 24 South, Range 7 West, W.M.

The applicant herein, owner of the lands above described, proposes to abandon point of diversion No. 1 and change from said point of diversion No. 2, without loss of priority to a point located 1150 feet North and 1120 feet West from the East Quarter Corner of Section 32, being within the SE $\frac{1}{4}$ NE $\frac{1}{4}$ of Section 32, Township 24 South, Range 7 West, W.M.

Mr. M. John Youngquist, Watermaster, has filed a statement to the effect that the proposed change in point of diversion may be made without injury to existing rights.

No objections having been filed and it appearing that the proposed change in point of diversion may be made without injury to existing rights, the application should be approved.

NOW, THEREFORE, it hereby is ORDERED that the requested change in point of diversion, as described herein, without loss of priority, is approved.

It is FURTHER ORDERED that the quantity of water diverted at the new point of diversion shall not exceed the quantity of water available at the old points of

diversion under the subject right, and shall not exceed 0.04 cubic foot per second.

It is FURTHER ORDERED that the following provisions shall be effective when in the judgment of the watermaster it becomes necessary to install headgates and measuring devices:

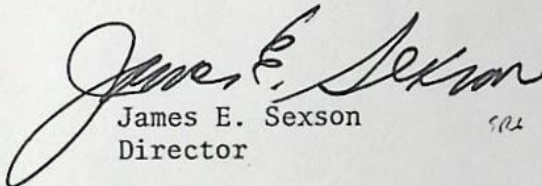
That the diversion works shall include an in line flow meter, a weir, or other suitable device for measuring the water to which the applicant is entitled;

That the type and plans of the measuring device be approved by the watermaster before the beginning of construction work and that the weir or measuring device be installed under the general supervision of said watermaster.

It is FURTHER ORDERED that NO time need be fixed for completion as the change in point of diversion is completed.

It is FURTHER ORDERED that upon proof satisfactory to the Water Resources Director of completion of works and beneficial use of water to the extent intended under the provisions of this order, the certificate recorded at page 45627, Volume 38, State Record of Water Right Certificates, be canceled; and in lieu thereof a new confirming certificate of water right be issued to the applicant herein.

Dated at Salem, Oregon this 31st day of August, 1979.


James E. Sexson
Director



Water Resources Department
MILL CREEK OFFICE PARK

555 13th STREET N.E., SALEM, OREGON 97310

PHONE 378-3066

RECEIVED

JUL 25 1979

WATER RESOURCES DEPT
SALEM, OREGON

July 19, 1979

Walter L. McGrew
Star Route, Box 195
Umpqua, OR 97486

RE: File No. T-4255

Dear Mr. McGrew:

Your water right transfer application for approval of a change in point of diversion of water from Umpqua River, together with supporting data and payment of fees in the amount of \$35.00, was received on July 13, 1979. Our receipt No. 12801 is enclosed.

By copy of this letter, we are asking the watermaster for his usual report regarding the proposed change.

Please advise this office whether you intend to retain the other authorized point of diversion on the river, identified as point "B" on the enclosed maps. **No.**

The sketch map shows the Umpqua River flowing to the SE, is that correct? **YES. - See enclosed map.**

When examination of the application and supporting data has been completed, you will be advised of any matters requiring your further attention prior to consideration of the application for approval.

Please refer any correspondence to file No. T-4255.

Sincerely,

Samuel R. Allison

Samuel R. Allison, Supervisor
Transfer Section

SRA:lcj/slm

Enclosures

cc: M. John Youngquist, Watermaster
District No. 15



STATE OF OREGON

RECEIVED

JUL 25 1979

INTEROFFICE MEMO

WATER RESOURCES DEPT
SALEM, OREGON

TO: TRANSFERS, WATER RIGHTS DIVISION

DATE: July 26, 1979.

FROM: ** M. John Youngquist, Watermaster

SUBJECT: WATER RIGHT TRANSFER APPLICATION NO. 4255

IN THE NAME OF Walter L. McGrew

In my opinion the proposed change in point of diversion of water from Umpqua River
MAY BE MADE WITHOUT INJURY ~~WOULD RESULT IN INJURY*~~ to an existing water right.

Headgate notices ~~HAVE~~ HAVE NOT been issued for diversion from the sources which
serves this right.


If for change in point of diversion, is there any intervening point of diversion
between the authorized and the proposed points of diversion? NO
(yes or no)

In my opinion, the order approving the subject transfer application should include
the following in regard to the appropriator installing suitable measuring devices
in the diversion works:

- (1) PRIOR to the diverting of water at the new point of diversion . . .
 X (2) When in the judgment of the watermaster it becomes necessary . . .

* The approval of this transfer application would result in injury to other water
rights because _____

**


Watermaster's signature or initials



Water Resources Department

MILL CREEK OFFICE PARK

555 13th STREET N.E., SALEM, OREGON 97310

PHONE 378-3066

July 19, 1979

Walter L. McGrew
Star Route, Box 195
Umpqua, OR 97486

RE: File No. T-4255

Dear Mr. McGrew:

Your water right transfer application for approval of a change in point of diversion of water from Umpqua River, together with supporting data and payment of fees in the amount of \$35.00, was received on July 13, 1979. Our receipt No. 12801 is enclosed.

By copy of this letter, we are asking the watermaster for his usual report regarding the proposed change.

Please advise this office whether you intend to retain the other authorized point of diversion on the river, identified as point "B" on the enclosed maps.

The sketch map shows the Umpqua River flowing to the SE, is that correct?

When examination of the application and supporting data has been completed, you will be advised of any matters requiring your further attention prior to consideration of the application for approval.

Please refer any correspondence to file No. T-4255.

Sincerely,

Samuel R. Allison, Supervisor
Transfer Section

SRA:lcj/slm

Enclosures

cc: M. John Youngquist, Watermaster
District No. 15