



Oregon Water Resources Department
725 Summer Street NE, Suite A
Salem Oregon 97301-1266
(503) 986-0900
www.wrd.state.or.us

Application for District Permanent Water Right

Transfer

Please type or print legibly in dark ink. If your application is incomplete or inaccurate, we will return it to you. If any requested information does not apply to your application, insert "N/A" to indicate "Not Applicable." As you complete this form, please refer to notes and guidance included on the application. A summary of review criteria and procedures that are generally applicable to the application is available at www.wrd.state.or.us/OWRD/PUBS/forms.shtml#app_criteria_review.

Change in Place of Use Only

1A. APPLICANT INFORMATION

IRRIGATION DISTRICT Vale Oregon Irrigation District		PHONE NO. 541-473-3243	ADDITIONAL CONTACT NO.
ADDRESS 521 A Street W		FAX NO. 541-473-2562	
CITY Vale	STATE OR	ZIP 97918	E-MAIL void@fmtc.com
BY PROVIDING AN E-MAIL ADDRESS, CONSENT IS GIVEN TO RECEIVE ALL CORRESPONDENCE FROM THE DEPARTMENT ELECTRONICALLY. COPIES OF THE FINAL ORDER DOCUMENTS WILL ALSO BE MAILED.			

1B. AGENT INFORMATION

AGENT/BUSINESS NAME		PHONE NO.	ADDITIONAL CONTACT NO.
ADDRESS		FAX NO.	
CITY	STATE	ZIP	E-MAIL
BY PROVIDING AN E-MAIL ADDRESS, CONSENT IS GIVEN TO RECEIVE ALL CORRESPONDENCE FROM THE DEPARTMENT ELECTRONICALLY. COPIES OF THE FINAL ORDER DOCUMENTS WILL ALSO BE MAILED.			

2. PROPOSED CHANGE(S) TO WATER RIGHT(S)

- List **all** water rights to be affected by this transfer. Indicate the certificate, permit, decree or other identifying number(s) in the table below: (Attach additional pages as necessary.)

	Certificate	Permit / Previous Transfer	Decree
1.	74080	-	
2.	74081	-	
3.		S - 54916	Received
4.		-	SEP 02 2025
5.	76204	-	OWRD
6.		-	

Long, Jay

- Certificate Number or other identifying number: 74080

The following information must be provided only for those points of diversion or appropriation that are involved in the transfer.

If a point of diversion or appropriation is not numbered on the decree or water right certificate or permit, assign it a unique number in the following table (e.g. POD #1 or POA(well) #1). Use the number to refer to the point of diversion or appropriation serving the place of use described in Tables I and II. Note: Permanent district transfers do not allow for a change in point of diversion or appropriation to serve the proposed place of use.

Government lot and donation land claim numbers must be included in the table below **only** if the information is reflected on the existing water right.

Location of Existing Authorized Point(s) of Diversion (POD) or Appropriation (POA):

(i.e., the allowed point(s) of diversion or appropriation listed on the water right for the "FROM" or "OFF" lands)

AUTHORIZED POINT(S) of DIVERSION (POD) or APPROPRIATION (POA)							
POD# or POA#	TWP (N or S)	RNG (E or W)	SEC	Q-Q	DLC	GOV'T LOT	MEASURED DISTANCES
1	20 S	41 E	31	NWSE			Vale Project Main Canal: 1200 ft N and 300 ft E from the S1/4 Corner of section 31
1	23 S	37 E	8	NWSW			Warm Springs Dam

Received

SEP 02 2025

OWRD



District Permanent Water Right Transfer Application

Supplemental Form A

DESCRIPTION OF PROPOSED CHANGE(S) TO A WATER RIGHT

List only one water right per page. A **separate Supplemental Form A must be completed for each** certificate, permit, decree, or other right involved in the proposed transfer.

Attach additional copies of Supplemental Form A as needed to describe other certificates, permits, decrees or other rights involved in this transfer.

Received
SEP 02 2025

1. CURRENT WATER RIGHT INFORMATION

Water Right Subject to Transfer (check and complete one of the following):

OWRD

<input checked="" type="checkbox"/> Certificated Right	74081	
	Certificate Number	
<input type="checkbox"/> Adjudicated, Non-certificated Right		
	Name of Decree	Page Number
<input type="checkbox"/> Permit for which Proof has been Approved	-	
	Permit Number	Date Claim of Beneficial Use Submitted
<input type="checkbox"/> Transferred Right for which Proof has been Filed	-	
	Previous Transfer Number	Date Claim of Beneficial Use Submitted
<input type="checkbox"/> Permit for Supplemental Irrigation	-	
	Permit Number	

- Name on Permit, Certificate, or Decree: Vale Oregon Irrigation Dist. / US Bureau of Reclamation
- Priority Date(s): December 16, 1931 & November 29, 1945

If there are **multiple Priority Dates** identified on the water right, any information provided in Supplemental Form A of this application must identify which priority date is associated with each of the authorized points of diversion or appropriation and places of use.

Source(s) of Water to be Affected by Transfer: North Fork of Malheur River

Tributary to: Malheur River and Beulah Reservoir (aka - Agency Reservoir)

- Are there **other water rights**, Permits or Ground Water Registrations associated with this land?

☒ Yes ☐ No

If "Yes", what are the Permit, Registration or Certificate Numbers? S-54916

Any "layered" water use or a right that is supplemental to a primary right proposed for transfer **must be included in the transfer or be cancelled.**

▪ Certificate Number or other identifying number: 74081

The following information must be provided only for those points of diversion or appropriation that are involved in the transfer.

If a point of diversion or appropriation is not numbered on the decree or water right certificate or permit, assign it a unique number in the following table (e.g. POD #1 or POA(well) #1). Use the number to refer to the point of diversion or appropriation serving the place of use described in Tables I and II. Note: Permanent district transfers do not allow for a change in point of diversion or appropriation to serve the proposed place of use.

Government lot and donation land claim numbers must be included in the table below **only** if the information is reflected on the existing water right.

Location of Existing Authorized Point(s) of Diversion (POD) or Appropriation (POA):

(i.e., the allowed point(s) of diversion or appropriation listed on the water right for the "FROM" or "OFF" lands)

AUTHORIZED POINT(S) of DIVERSION (POD) or APPROPRIATION (POA)							
POD# or POA#	TWP (N or S)	RNG (E or W)	SEC	Q-Q	DLC	GOV'T LOT	MEASURED DISTANCES
1	19 S	37 E	15	SWSE			Agency Valley Dam
1	20 S	41 E	31	NWSE			Vale Project Main Canal: 1200 ft N and 300 ft E from the S1/4 Corner of section 31



District Permanent Water Right Transfer Application

Supplemental Form A

DESCRIPTION OF PROPOSED CHANGE(S) TO A WATER RIGHT

List only one water right per page. A **separate Supplemental Form A must be completed for each** certificate, permit, decree, or other right involved in the proposed transfer.

Attach additional copies of Supplemental Form A as needed to describe other certificates, permits, decrees or other rights involved in this transfer.

Received
SEP 02 2025
OWRD

1. CURRENT WATER RIGHT INFORMATION

Water Right Subject to Transfer (check and complete one of the following):

<input type="checkbox"/> Certificated Right	Certificate Number	
<input type="checkbox"/> Adjudicated, Non-certificated Right	Name of Decree	Page Number
<input type="checkbox"/> Permit for which Proof has been Approved	-	Date Claim of Beneficial Use Submitted
<input type="checkbox"/> Transferred Right for which Proof has been Filed	-	Date Claim of Beneficial Use Submitted
<input checked="" type="checkbox"/> Permit for Supplemental Irrigation	S-54916 Permit Number	

- Name on Permit, Certificate, or Decree: Vale Oregon Irrigation Dist. / US Bureau of Reclamation
- Priority Date(s): December 16, 1931 & November 29, 1945

If there are **multiple Priority Dates** identified on the water right, any information provided in Supplemental Form A of this application must identify which priority date is associated with each of the authorized points of diversion or appropriation and places of use.

Source(s) of Water to be Affected by Transfer: North Fork of Malheur River

Tributary to: Malheur River and Beulah Reservoir (aka - Agency Reservoir)

- Are there **other water rights**, Permits or Ground Water Registrations associated with this land?

☐ Yes ☒ No

If "Yes", what are the Permit, Registration or Certificate Numbers? _____

Any "layered" water use or a right that is supplemental to a primary right proposed for transfer **must be included in the transfer or be cancelled.**

- Certificate Number or other identifying number: S-54916

The following information must be provided only for those points of diversion or appropriation that are involved in the transfer.

If a point of diversion or appropriation is not numbered on the decree or water right certificate or permit, assign it a unique number in the following table (e.g. POD #1 or POA(well) #1). Use the number to refer to the point of diversion or appropriation serving the place of use described in Tables I and II. Note: Permanent district transfers do not allow for a change in point of diversion or appropriation to serve the proposed place of use.

Government lot and donation land claim numbers must be included in the table below **only** if the information is reflected on the existing water right.

Location of Existing Authorized Point(s) of Diversion (POD) or Appropriation (POA):

(i.e., the allowed point(s) of diversion or appropriation listed on the water right for the "FROM" or "OFF" lands)

AUTHORIZED POINT(S) of DIVERSION (POD) or APPROPRIATION (POA)							
POD# or POA#	TWP (N or S)	RNG (E or W)	SEC	Q-Q	DLC	GOV'T LOT	MEASURED DISTANCES
1	19 S	37 E	15	SWSE			Agency Valley Dam
1	20 S	41 E	31	NWSE			Vale Project Main Canal: 1200 ft N and 300 ft E from the S1/4 Corner of section 31

Received
SEP 02 2025

OWRD

14725 -

3. ATTACHMENTS

Check each of the following **attachments** included with this application. The application will be returned if all required attachments are not included.



Supplemental Form A – Description of Proposed Change(s) to a Water Right <input type="checkbox"/> A separate Supplemental Form A is enclosed for each water right to be affected by this transfer. Map <input type="checkbox"/> Permanent Transfer A map meeting the requirements of OAR 690-385-3300 must be included but need not be prepared by a Certified Water Right Examiner (CWRE).	Fees: <input type="checkbox"/> Amount enclosed: \$ _____ See the Department's Fee Schedule at www.wrd.state.or.us or call (503) 986-0900. Land Use Compatibility Statement <input type="checkbox"/> The Land Use Information Form is <u>not</u> required if water is to be diverted, conveyed and/or used only on federal lands or if ALL of the following apply: a) a change in place of use only, b) a change that does not involve the placement or modification of structures, c) the use of water is for irrigation only and d) the use is located within an irrigation district or an exclusive farm use zone.
---	---

4. SIGNATURES

The district certifies the following:

- (1) The water rights proposed for transfer are water rights subject to transfer and are not subject to forfeiture for nonuse under ORS 540.610;
- (2) Each user affected by the proposed transfer has provided written authorization for the transfer and such authorization is on file with the district; and
- (3) On behalf of the district, I affirm to the best of my knowledge the information contained in this application is true and accurate.

Received
SEP 02 2025
OWRD

District Manager signature	name (print)	date
OR		
	Jessi Hansen	6-18-24
Authorized District Representative signature	name (print)	date
	Jay Long	6-18-24
Authorized Owner signature	name (print)	date

Before submitting your application to the Department, be sure you have:

- Answered each question completely.
- Included all the required attachments.
- Included a check payable to the Oregon Water Resources Department for the appropriate amount.

Authorized Owner Signature

Name (print)

Date

TABLE 1 - AUTHORIZED PLACE OF USE

LEGAL DESCRIPTION												
Cert. Decree or Permit	POD/ POA #	Priority Date	Use	TWP	RNG	SEC	QQ	DLC	Gov't Lot	Tax Lot	Acres	User Name
Primary												
74080	1	1926 & 1927	IRR	17	44	7	NWSE			2600	0.90	Long, Jay
74080	1	1926 & 1927	IRR	17	44	7	SESE			2600	3.50	Long, Jay
S-54916	1	1983	IRR	17	44	7	NWSE			2600	14.00	Long, Jay
S-54916	1	1983	IRR	17	44	7	NESE			2600	1.00	Long, Jay
S-54916	1	1983	IRR	17	44	7	SESE			2600	3.00	Long, Jay
SUPPLEMENT												
74081	1	1926 & 1927	IRR	17	44	7	NWSE			2600	0.90	Long, Jay
74081	1	1926 & 1927	IRR	17	44	7	SESE			2600	3.50	Long, Jay

Received
SEP 02 2025

OWRD

14725 -

TABLE 1 - PROPOSED PLACE OF USE

LEGAL DESCRIPTION												
Cert. Decree or Permit	POD/ POA #	Priority Date	Use	TWP	RNG	SEC	QQ	DLC	Gov't Lot	Tax Lot	Acres	User Name
Primary												
74080	1	1926 & 1927	IRR	17	44	7	NWSE			900	0.80	Long, Jay
74080	1	1926 & 1927	IRR	17	44	7	NESE			900	2.30	Long, Jay
74080	1	1926 & 1927	IRR	17	44	7	SWSE			900	0.20	Long, Jay
74080	1	1926 & 1927	IRR	17	44	7	SESE			900	1.10	Long, Jay
SUPPLEMENT												
74081	1	1926 & 1927	IRR	17	44	7	NWSE			900	0.80	Long, Jay
74081	1	1926 & 1927	IRR	17	44	7	NESE			900	2.30	Long, Jay
74081	1	1926 & 1927	IRR	17	44	7	SWSE			900	0.20	Long, Jay
74081	1	1926 & 1927	IRR	17	44	7	SESE			900	1.10	Long, Jay
S-54916	1	1983	IRR	17	44	7	NWSE			900	14.00	Long, Jay
S-54916	1	1983	IRR	17	44	7	NESE			900	1.00	Long, Jay
S-54916	1	1983	IRR	17	44	7	SESE			900	3.00	Long, Jay

Received
SEP 02 2025

14725 - OWRD

3. ATTACHMENTS

Check each of the following **attachments** included with this application. The application will be returned if all required attachments are not included.



Supplemental Form A – Description of Proposed Change(s) to a Water Right <input type="checkbox"/> A <u>separate</u> Supplemental Form A is enclosed for <u>each</u> water right to be affected by this transfer. Map <input type="checkbox"/> Permanent Transfer A map meeting the requirements of OAR 690-385-3300 must be included but need not be prepared by a Certified Water Right Examiner (CWRE).	Fees: <input type="checkbox"/> Amount enclosed: \$ _____ See the Department's Fee Schedule at www.wrd.state.or.us or call (503) 986-0900. Land Use Compatibility Statement <input type="checkbox"/> The Land Use Information Form is <u>not</u> required if water is to be diverted, conveyed and/or used only on federal lands or if <u>ALL</u> of the following apply: a) a change in place of use only, b) a change that does not involve the placement or modification of structures, c) the use of water is for irrigation only and d) the use is located within an irrigation district or an exclusive farm use zone.
---	---

4. SIGNATURES

The district certifies the following:

- (1) The water rights proposed for transfer are water rights subject to transfer and are not subject to forfeiture for nonuse under ORS 540.610;
- (2) Each user affected by the proposed transfer has provided written authorization for the transfer and such authorization is on file with the district; and
- (3) On behalf of the district, I affirm to the best of my knowledge the information contained in this application is true and accurate.

Received
SEP 02 2025
OWRD

_____ District Manager signature	_____ name (print)	_____ date
OR		
 _____ Authorized District Representative signature	Jessi Hansen _____ name (print)	8/19/25 _____ date
 _____ Authorized Owner signature	Allaure, Bryant _____ name (print)	6-30-25 _____ date

Before submitting your application to the Department, be sure you have:

- Answered each question completely.
- Included all the required attachments.
- Included a check payable to the Oregon Water Resources Department for the appropriate amount.

Authorized Owner Signature

Name (print)

Date



District Permanent Water Right Transfer Application

Supplemental Form A

DESCRIPTION OF PROPOSED CHANGE(S) TO A WATER RIGHT

List only one water right per page. A **separate Supplemental Form A must be completed for each** certificate, permit, decree, or other right involved in the proposed transfer.

Attach additional copies of Supplemental Form A as needed to describe other certificates, permits, decrees or other rights involved in this transfer.

1. CURRENT WATER RIGHT INFORMATION

Water Right Subject to Transfer (check and complete one of the following):

<input checked="" type="checkbox"/> Certificated Right	<u>76204</u>	
	Certificate Number	
<input type="checkbox"/> Adjudicated, Non-certificated Right	<u></u>	<u></u>
	Name of Decree	Page Number
<input type="checkbox"/> Permit for which Proof has been Approved	<u>-</u>	<u></u>
	Permit Number	Date Claim of Beneficial Use Submitted
<input type="checkbox"/> Transferred Right for which Proof has been Filed	<u>-</u>	<u></u>
	Previous Transfer Number	Date Claim of Beneficial Use Submitted
<input type="checkbox"/> Permit for Supplemental Irrigation	<u>-</u>	<u></u>
	Permit Number	

- Name on Permit, Certificate, or Decree: Vale Oregon Irrigation Dist.
- Priority Date(s): April 30, 1885

If there are **multiple Priority Dates** identified on the water right, any information provided in Supplemental Form A of this application must identify which priority date is associated with each of the authorized points of diversion or appropriation and places of use.

Source(s) of Water to be Affected by Transfer: North Fork of Malheur River

Tributary to: Malheur River

- Are there **other water rights**, Permits or Ground Water Registrations associated with this land?

☒ Yes ☐ No

If "Yes", what are the Permit, Registration or Certificate Numbers? 74080, 74081, S-54916

Any "layered" water use or a right that is supplemental to a primary right proposed for transfer **must be included in the transfer or be cancelled.**

▪ Certificate Number or other identifying number: 74206

The following information must be provided only for those points of diversion or appropriation that are involved in the transfer.

If a point of diversion or appropriation is not numbered on the decree or water right certificate or permit, assign it a unique number in the following table (e.g. POD #1 or POA(well) #1). Use the number to refer to the point of diversion or appropriation serving the place of use described in Tables I and II. Note: Permanent district transfers do not allow for a change in point of diversion or appropriation to serve the proposed place of use.

Government lot and donation land claim numbers must be included in the table below **only** if the information is reflected on the existing water right.

Location of Existing Authorized Point(s) of Diversion (POD) or Appropriation (POA):

(i.e., the allowed point(s) of diversion or appropriation listed on the water right for the "FROM" or "OFF" lands)

AUTHORIZED POINT(S) of DIVERSION (POD) or APPROPRIATION (POA)							
POD# or POA#	TWP (N or S)	RNG (E or W)	SEC	Q-Q	DLC	GOV'T LOT	MEASURED DISTANCES
1	20 S	41 E	31	NWSE			Vale Project Main Canal: 1200 ft N and 300 ft E from the S1/4 Corner of section 31

Received

SEP 02 2025

OWRD



District Permanent Water Right Transfer Application

Supplemental Form A

DESCRIPTION OF PROPOSED CHANGE(S) TO A WATER RIGHT

List only one water right per page. A **separate Supplemental Form A must be completed for each** certificate, permit, decree, or other right involved in the proposed transfer.

Attach additional copies of Supplemental Form A as needed to describe other certificates, permits, decrees or other rights involved in this transfer.

1. CURRENT WATER RIGHT INFORMATION

Water Right Subject to Transfer (check and complete one of the following):

<input checked="" type="checkbox"/> Certificated Right	<u>74080</u>	
	Certificate Number	
<input type="checkbox"/> Adjudicated, Non-certificated Right	<u></u>	<u></u>
	Name of Decree	Page Number
<input type="checkbox"/> Permit for which Proof has been Approved	<u>-</u>	<u></u>
	Permit Number	Date Claim of Beneficial Use Submitted
<input type="checkbox"/> Transferred Right for which Proof has been Filed	<u>-</u>	<u></u>
	Previous Transfer Number	Date Claim of Beneficial Use Submitted
<input type="checkbox"/> Permit for Supplemental Irrigation	<u>-</u>	<u></u>
	Permit Number	

- Name on Permit, Certificate, or Decree: Vale Oregon Irrigation Dist. / US Bureau of Reclamation
- Priority Date(s): May 10, 1926 & January 11, 1927

If there are **multiple Priority Dates** identified on the water right, any information provided in Supplemental Form A of this application must identify which priority date is associated with each of the authorized points of diversion or appropriation and places of use.

Source(s) of Water to be Affected by Transfer: North Fork of Malheur River

Tributary to: Malheur River and Beulah Reservoir (aka - Agency Reservoir)

- Are there **other water rights**, Permits or Ground Water Registrations associated with this land?

☒ Yes ☐ No

If "Yes", what are the Permit, Registration or Certificate Numbers? 74081 & S-54916

Any "layered" water use or a right that is supplemental to a primary right proposed for transfer **must be included in the transfer or be cancelled.**

Received

SEP 02 2025

OWRD

▪ Certificate Number or other identifying number: 74080

The following information must be provided only for those points of diversion or appropriation that are involved in the transfer.

If a point of diversion or appropriation is not numbered on the decree or water right certificate or permit, assign it a unique number in the following table (e.g. POD #1 or POA(well) #1). Use the number to refer to the point of diversion or appropriation serving the place of use described in Tables I and II. Note: Permanent district transfers do not allow for a change in point of diversion or appropriation to serve the proposed place of use.

Government lot and donation land claim numbers must be included in the table below **only** if the information is reflected on the existing water right.

Location of Existing Authorized Point(s) of Diversion (POD) or Appropriation (POA):

(i.e., the allowed point(s) of diversion or appropriation listed on the water right for the "FROM" or "OFF" lands)

AUTHORIZED POINT(S) of DIVERSION (POD) or APPROPRIATION (POA)							
POD# or POA#	TWP (N or S)	RNG (E or W)	SEC	Q-Q	DLC	GOV'T LOT	MEASURED DISTANCES
1	20 S	41 E	31	NWSE			Vale Project Main Canal: 1200 ft N and 300 ft E from the S1/4 Corner of section 31
1	23 S	37 E	8	NWSW			Warm Springs Dam

Received

SEP 02 2025

OWRD



District Permanent Water Right Transfer Application

Supplemental Form A

DESCRIPTION OF PROPOSED CHANGE(S) TO A WATER RIGHT

List only one water right per page. A **separate Supplemental Form A must be completed for each** certificate, permit, decree, or other right involved in the proposed transfer.

Attach additional copies of Supplemental Form A as needed to describe other certificates, permits, decrees or other rights involved in this transfer.

1. CURRENT WATER RIGHT INFORMATION

Water Right Subject to Transfer (check and complete one of the following):

<input checked="" type="checkbox"/> Certificated Right	<u>74081</u>	
	Certificate Number	
<input type="checkbox"/> Adjudicated, Non-certificated Right	<u></u>	<u></u>
	Name of Decree	Page Number
<input type="checkbox"/> Permit for which Proof has been Approved	<u>-</u>	<u></u>
	Permit Number	Date Claim of Beneficial Use Submitted
<input type="checkbox"/> Transferred Right for which Proof has been Filed	<u>-</u>	<u></u>
	Previous Transfer Number	Date Claim of Beneficial Use Submitted
<input type="checkbox"/> Permit for Supplemental Irrigation	<u>-</u>	<u></u>
	Permit Number	

- Name on Permit, Certificate, or Decree: Vale Oregon Irrigation Dist. / US Bureau of Reclamation
- Priority Date(s): December 16, 1931 & November 29, 1945

If there are **multiple Priority Dates** identified on the water right, any information provided in Supplemental Form A of this application must identify which priority date is associated with each of the authorized points of diversion or appropriation and places of use.

Source(s) of Water to be Affected by Transfer: North Fork of Malheur River

Tributary to: Malheur River and Beulah Reservoir (aka - Agency Reservoir)

- Are there **other water rights**, Permits or Ground Water Registrations associated with this land?

☒ Yes ☐ No

If "Yes", what are the Permit, Registration or Certificate Numbers? S-54916

Any "layered" water use or a right that is supplemental to a primary right proposed for transfer **must be included in the transfer or be cancelled.**

Received
SEP 02 2025
OWRD

▪ Certificate Number or other identifying number: 74081

The following information must be provided only for those points of diversion or appropriation that are involved in the transfer.

If a point of diversion or appropriation is not numbered on the decree or water right certificate or permit, assign it a unique number in the following table (e.g. POD #1 or POA(well) #1). Use the number to refer to the point of diversion or appropriation serving the place of use described in Tables I and II. Note: Permanent district transfers do not allow for a change in point of diversion or appropriation to serve the proposed place of use.

Government lot and donation land claim numbers must be included in the table below **only** if the information is reflected on the existing water right.

Location of Existing Authorized Point(s) of Diversion (POD) or Appropriation (POA):

(i.e., the allowed point(s) of diversion or appropriation listed on the water right for the "FROM" or "OFF" lands)

AUTHORIZED POINT(S) of DIVERSION (POD) or APPROPRIATION (POA)							
POD# or POA#	TWP (N or S)	RNG (E or W)	SEC	Q-Q	DLC	GOV'T LOT	MEASURED DISTANCES
1	19 S	37 E	15	SWSE			Agency Valley Dam
1	20 S	41 E	31	NWSE			Vale Project Main Canal: 1200 ft N and 300 ft E from the S1/4 Corner of section 31

Received

SEP 02 2025

OWRD



District Permanent Water Right Transfer Application Supplemental Form A

DESCRIPTION OF PROPOSED CHANGE(S) TO A WATER RIGHT

List only one water right per page. A **separate Supplemental Form A must be completed for each** certificate, permit, decree, or other right involved in the proposed transfer.

Attach additional copies of Supplemental Form A as needed to describe other certificates, permits, decrees or other rights involved in this transfer.

1. CURRENT WATER RIGHT INFORMATION

Water Right Subject to Transfer (check and complete one of the following):

<input type="checkbox"/> Certificated Right	_____ Certificate Number	
<input type="checkbox"/> Adjudicated, Non-certificated Right	_____ Name of Decree	_____ Page Number
<input type="checkbox"/> Permit for which Proof has been Approved	- Permit Number	_____ Date Claim of Beneficial Use Submitted
<input type="checkbox"/> Transferred Right for which Proof has been Filed	- Previous Transfer Number	_____ Date Claim of Beneficial Use Submitted
<input checked="" type="checkbox"/> Permit for Supplemental Irrigation	S-54916 Permit Number	

- Name on Permit, Certificate, or Decree: Vale Oregon Irrigation Dist. / US Bureau of Reclamation
- Priority Date(s): December 16, 1931 & November 29, 1945

If there are **multiple Priority Dates** identified on the water right, any information provided in Supplemental Form A of this application must identify which priority date is associated with each of the authorized points of diversion or appropriation and places of use.

Source(s) of Water to be Affected by Transfer: North Fork of Malheur River

Tributary to: Malheur River and Beulah Reservoir (aka - Agency Reservoir)

- Are there **other water rights**, Permits or Ground Water Registrations associated with this land?

☐ Yes ☒ No

If "Yes", what are the Permit, Registration or Certificate Numbers? _____

Any "layered" water use or a right that is supplemental to a primary right proposed for transfer **must be included in the transfer or be cancelled.**

Received

SEP 02 2025

OWRD

▪ Certificate Number or other identifying number: S-54916

The following information must be provided only for those points of diversion or appropriation that are involved in the transfer.

If a point of diversion or appropriation is not numbered on the decree or water right certificate or permit, assign it a unique number in the following table (e.g. POD #1 or POA(well) #1). Use the number to refer to the point of diversion or appropriation serving the place of use described in Tables I and II. Note: Permanent district transfers do not allow for a change in point of diversion or appropriation to serve the proposed place of use.

Government lot and donation land claim numbers must be included in the table below **only** if the information is reflected on the existing water right.

Location of Existing Authorized Point(s) of Diversion (POD) or Appropriation (POA):

(i.e., the allowed point(s) of diversion or appropriation listed on the water right for the "FROM" or "OFF" lands)

AUTHORIZED POINT(S) of DIVERSION (POD) or APPROPRIATION (POA)							
POD# or POA#	TWP (N or S)	RNG (E or W)	SEC	Q-Q	DLC	GOV'T LOT	MEASURED DISTANCES
1	19 S	37 E	15	SWSE			Agency Valley Dam
1	20 S	41 E	31	NWSE			Vale Project Main Canal: 1200 ft N and 300 ft E from the S1/4 Corner of section 31

Received

SEP 02 2025

OWRD

TABLE 1 - AUTHORIZED PLACE OF USE

Cert. Decree or Permit	POD/ POA #	Priority Date	Use	LEGAL DESCRIPTION							Acres	User Name
				TWP	RNG	SEC	QQ	DLC	Gov't Lot	Tax Lot		
Primary												
76204	1	April 30, 1885	IRR	20	41	12	SENE			1100	3.00	Allaire, R.T. Jr.
76204	1	April 30, 1885	IRR	20	41	12	SWNE			1100	4.20	Allaire, R.T. Jr.
76204	1	April 30, 1885	IRR	20	41	12	NENW			600	1.00	Allaire, R.T. Jr.
76204	1	April 30, 1885	IRR	20	41	12	SENE			600	0.80	Allaire, R.T. Jr.
76204	1	April 30, 1885	IRR	20	41	12	NESW			600	0.40	Allaire, R.T. Jr.
S-54916		1983	IRR	20	41	12	SENE			1100	3.00	Allaire, R.T. Jr.
SUPPLEMENT												
74080	1	1926 & 1927	IRR	20	41	12	SENE			1100	3.00	Allaire, R.T. Jr.
74080	1	1926 & 1927	IRR	20	41	12	SWNE			1100	4.20	Allaire, R.T. Jr.
74080	1	1926 & 1927	IRR	20	41	12	NENW			600	1.00	Allaire, R.T. Jr.
74080	1	1926 & 1927	IRR	20	41	12	SENE			600	0.80	Allaire, R.T. Jr.
74080	1	1926 & 1927	IRR	20	41	12	NESW			600	0.40	Allaire, R.T. Jr.
74081	1	1931 & 1945	IRR	20	41	12	SENE			1100	3.00	Allaire, R.T. Jr.
74081	1	1931 & 1945	IRR	20	41	12	SWNE			1100	4.20	Allaire, R.T. Jr.
74081	1	1931 & 1945	IRR	20	41	12	NENW			600	1.00	Allaire, R.T. Jr.
74081	1	1931 & 1945	IRR	20	41	12	SENE			600	0.80	Allaire, R.T. Jr.
74081	1	1931 & 1945	IRR	20	41	12	NESW			600	0.40	Allaire, R.T. Jr.

Received

SEP 02 2025

OWRD

14725 -

TABLE 1 - PROPOSED PLACE OF USE

				LEGAL DESCRIPTION								
Cert. Decree or Permit	POD/ POA #	Priority Date	Use	TWP	RNG	SEC	QQ	DLC	Gov't Lot	Tax Lot	Acres	User Name
Primary												
76204	1	April 30, 1885	IRR	20	41	12	NWSE			2400	0.20	Allaire, R.T. Jr.
76204	1	April 30, 1885	IRR	20	41	12	NESW			2000	1.00	Allaire, R.T. Jr.
76204	1	April 30, 1885	IRR	20	41	12	SENE			2000	3.10	Allaire, R.T. Jr.
76204	1	April 30, 1885	IRR	20	41	12	NENE			2000	1.80	Allaire, R.T. Jr.
76204	1	April 30, 1885	IRR	20	41	1	SESE			2000	0.90	Allaire, R.T. Jr.
76204	1	April 30, 1885	IRR	20	41	1	SWSE			2000	2.40	Allaire, R.T. Jr.
SUPPLEMENT												
74080	1	1926 & 1927	IRR	20	41	12	NWSE			2400	0.20	Allaire, R.T. Jr.
74080	1	1926 & 1927	IRR	20	41	12	NESW			2000	1.00	Allaire, R.T. Jr.
74080	1	1926 & 1927	IRR	20	41	12	SENE			2000	3.10	Allaire, R.T. Jr.
74080	1	1926 & 1927	IRR	20	41	12	NENE			2000	1.80	Allaire, R.T. Jr.
74080	1	1926 & 1927	IRR	20	41	1	SESE			2000	0.90	Allaire, R.T. Jr.
74080	1	1926 & 1927	IRR	20	41	1	SWSE			2000	2.40	Allaire, R.T. Jr.
74081	1	1931 & 1945	IRR	20	41	12	NWSE			2400	0.20	Allaire, R.T. Jr.
74081	1	1931 & 1945	IRR	20	41	12	NESW			2000	1.00	Allaire, R.T. Jr.
74081	1	1931 & 1945	IRR	20	41	12	SENE			2000	3.10	Allaire, R.T. Jr.
74081	1	1931 & 1945	IRR	20	41	12	NENE			2000	1.80	Allaire, R.T. Jr.
74081	1	1931 & 1945	IRR	20	41	1	SESE			2000	0.90	Allaire, R.T. Jr.
74081	1	1931 & 1945	IRR	20	41	1	SWSE			2000	2.40	Allaire, R.T. Jr.
SUPPLEMENT												
S-54916		1983	IRR	20	41	12	SENE			1100	3.00	Allaire, R.T. Jr.

Received

SEP 02 2025

14725 -

OWRD



District Permanent Water Right Transfer Application

Supplemental Form A

DESCRIPTION OF PROPOSED CHANGE(S) TO A WATER RIGHT

List only one water right per page. A separate Supplemental Form A must be completed for each certificate, permit, decree, or other right involved in the proposed transfer.

Attach additional copies of Supplemental Form A as needed to describe other certificates, permits, decrees or other rights involved in this transfer.

1. CURRENT WATER RIGHT INFORMATION

Water Right Subject to Transfer (check and complete one of the following):

<input checked="" type="checkbox"/> Certificated Right	74080	
	Certificate Number	
<input type="checkbox"/> Adjudicated, Non-certificated Right	Name of Decree	Page Number
<input type="checkbox"/> Permit for which Proof has been Approved	-	
	Permit Number	Date Claim of Beneficial Use Submitted
<input type="checkbox"/> Transferred Right for which Proof has been Filed	-	
	Previous Transfer Number	Date Claim of Beneficial Use Submitted
<input type="checkbox"/> Permit for Supplemental Irrigation	-	
	Permit Number	

- Name on Permit, Certificate, or Decree: Vale Oregon Irrigation Dist. / US Bureau of Reclamation
- Priority Date(s): May 10, 1926 & January 11, 1927

If there are **multiple Priority Dates** identified on the water right, any information provided in Supplemental Form A of this application must identify which priority date is associated with each of the authorized points of diversion or appropriation and places of use.

Source(s) of Water to be Affected by Transfer: North Fork of Malheur River

Tributary to: Malheur River and Beulah Reservoir (aka - Agency Reservoir)

- Are there **other water rights**, Permits or Ground Water Registrations associated with this land?

☒ Yes ☐ No

If "Yes", what are the Permit, Registration or Certificate Numbers? 74081 & S-54916

Any "layered" water use or a right that is supplemental to a primary right proposed for transfer **must be included in the transfer or be cancelled.**

▪ Certificate Number or other identifying number: 74080

The following information must be provided only for those points of diversion or appropriation that are involved in the transfer.

If a point of diversion or appropriation is not numbered on the decree or water right certificate or permit, assign it a unique number in the following table (e.g. POD #1 or POA(well) #1). Use the number to refer to the point of diversion or appropriation serving the place of use described in Tables I and II. Note: Permanent district transfers do not allow for a change in point of diversion or appropriation to serve the proposed place of use.

Government lot and donation land claim numbers must be included in the table below **only** if the information is reflected on the existing water right.

Location of Existing Authorized Point(s) of Diversion (POD) or Appropriation (POA):
(i.e., the allowed point(s) of diversion or appropriation listed on the water right for the "FROM" or "OFF" lands)

AUTHORIZED POINT(S) of DIVERSION (POD) or APPROPRIATION (POA)							
POD# or POA#	TWP (N or S)	RNG (E or W)	SEC	Q-Q	DLC	GOV'T LOT	MEASURED DISTANCES
1	20 S	41 E	31	NWSE			Vale Project Main Canal: 1200 ft N and 300 ft E from the S1/4 Corner of section 31
1	23 S	37 E	8	NWSW			Warm Springs Dam

Received

SEP 02 2025

OWRD



District Permanent Water Right Transfer Application

Supplemental Form A

DESCRIPTION OF PROPOSED CHANGE(S) TO A WATER RIGHT

List only one water right per page. A **separate Supplemental Form A must be completed for each** certificate, permit, decree, or other right involved in the proposed transfer.

Attach additional copies of Supplemental Form A as needed to describe other certificates, permits, decrees or other rights involved in this transfer.

1. CURRENT WATER RIGHT INFORMATION

Water Right Subject to Transfer (check and complete one of the following):

<input checked="" type="checkbox"/> Certificated Right	<u>74081</u>	Certificate Number
<input type="checkbox"/> Adjudicated, Non-certificated Right	_____	Page Number
<input type="checkbox"/> Permit for which Proof has been Approved	-	Date Claim of Beneficial Use Submitted
<input type="checkbox"/> Transferred Right for which Proof has been Filed	-	Date Claim of Beneficial Use Submitted
<input type="checkbox"/> Permit for Supplemental Irrigation	-	Permit Number

- Name on Permit, Certificate, or Decree: Vale Oregon Irrigation Dist. / US Bureau of Reclamation
- Priority Date(s): December 16, 1931 & November 29, 1945

If there are **multiple Priority Dates** identified on the water right, any information provided in Supplemental Form A of this application must identify which priority date is associated with each of the authorized points of diversion or appropriation and places of use.

Source(s) of Water to be Affected by Transfer: North Fork of Malheur River

Tributary to: Malheur River and Beulah Reservoir (aka - Agency Reservoir)

- Are there **other water rights**, Permits or Ground Water Registrations associated with this land?

☒ Yes ☐ No

If "Yes", what are the Permit, Registration or Certificate Numbers? S-54916

Any "layered" water use or a right that is supplemental to a primary right proposed for transfer **must be included in the transfer or be cancelled.**

▪ Certificate Number or other identifying number: 74081

The following information must be provided only for those points of diversion or appropriation that are involved in the transfer.

If a point of diversion or appropriation is not numbered on the decree or water right certificate or permit, assign it a unique number in the following table (e.g. POD #1 or POA(well) #1). Use the number to refer to the point of diversion or appropriation serving the place of use described in Tables I and II. Note: Permanent district transfers do not allow for a change in point of diversion or appropriation to serve the proposed place of use.

Government lot and donation land claim numbers must be included in the table below **only** if the information is reflected on the existing water right.

Location of Existing Authorized Point(s) of Diversion (POD) or Appropriation (POA):
(i.e., the allowed point(s) of diversion or appropriation listed on the water right for the "FROM" or "OFF" lands)

AUTHORIZED POINT(S) of DIVERSION (POD) or APPROPRIATION (POA)							
POD# or POA#	TWP (N or S)	RNG (E or W)	SEC	Q-Q	DLC	GOV'T LOT	MEASURED DISTANCES
1	19 S	37 E	15	SWSE			Agency Valley Dam
1	20 S	41 E	31	NWSE			Vale Project Main Canal: 1200 ft N and 300 ft E from the S1/4 Corner of section 31

Received

SEP 02 2025

OWRD



District Permanent Water Right Transfer Application

Supplemental Form A

DESCRIPTION OF PROPOSED CHANGE(S) TO A WATER RIGHT

List only one water right per page. A **separate Supplemental Form A must be completed for each** certificate, permit, decree, or other right involved in the proposed transfer.

Attach additional copies of Supplemental Form A as needed to describe other certificates, permits, decrees or other rights involved in this transfer.

1. CURRENT WATER RIGHT INFORMATION

Water Right Subject to Transfer (check and complete one of the following):

<input type="checkbox"/> Certificated Right	Certificate Number	
<input type="checkbox"/> Adjudicated, Non-certificated Right	Name of Decree	Page Number
<input type="checkbox"/> Permit for which Proof has been Approved	-	Date Claim of Beneficial Use Submitted
<input type="checkbox"/> Transferred Right for which Proof has been Filed	-	Date Claim of Beneficial Use Submitted
<input checked="" type="checkbox"/> Permit for Supplemental Irrigation	S-54916 Permit Number	

- Name on Permit, Certificate, or Decree: Vale Oregon Irrigation Dist. / US Bureau of Reclamation
- Priority Date(s): December 16, 1931 & November 29, 1945

If there are **multiple Priority Dates** identified on the water right, any information provided in Supplemental Form A of this application must identify which priority date is associated with each of the authorized points of diversion or appropriation and places of use.

Source(s) of Water to be Affected by Transfer: North Fork of Malheur River

Tributary to: Malheur River and Beulah Reservoir (aka - Agency Reservoir)

- Are there **other water rights**, Permits or Ground Water Registrations associated with this land?

☐ Yes ☒ No

If **"Yes"**, what are the Permit, Registration or Certificate Numbers? _____

Any "layered" water use or a right that is supplemental to a primary right proposed for transfer **must be included in the transfer or be cancelled.**

Received
SEP 02 2025
OWRD

▪ Certificate Number or other identifying number: S-54916

The following information must be provided only for those points of diversion or appropriation that are involved in the transfer.

If a point of diversion or appropriation is not numbered on the decree or water right certificate or permit, assign it a unique number in the following table (e.g. POD #1 or POA(well) #1). Use the number to refer to the point of diversion or appropriation serving the place of use described in Tables I and II. Note: Permanent district transfers do not allow for a change in point of diversion or appropriation to serve the proposed place of use.

Government lot and donation land claim numbers must be included in the table below **only** if the information is reflected on the existing water right.

Location of Existing Authorized Point(s) of Diversion (POD) or Appropriation (POA):

(i.e., the allowed point(s) of diversion or appropriation listed on the water right for the "FROM" or "OFF" lands)

AUTHORIZED POINT(S) of DIVERSION (POD) or APPROPRIATION (POA)							
POD# or POA#	TWP (N or S)	RNG (E or W)	SEC	Q-Q	DLC	GOV'T LOT	MEASURED DISTANCES
1	19 S	37 E	15	SWSE			Agency Valley Dam
1	20 S	41 E	31	NWSE			Vale Project Main Canal: 1200 ft N and 300 ft E from the S1/4 Corner of section 31

Received

SEP 02 2025

OWRD

3. ATTACHMENTS

Check each of the following **attachments** included with this application. The application will be returned if all required attachments are not included.



Supplemental Form A – Description of Proposed Change(s) to a Water Right <input type="checkbox"/> A separate Supplemental Form A is enclosed for each water right to be affected by this transfer. Map <input type="checkbox"/> Permanent Transfer A map meeting the requirements of OAR 690-385-3300 must be included but need not be prepared by a Certified Water Right Examiner (CWRE).	Fees: <input type="checkbox"/> Amount enclosed: \$ _____ See the Department's Fee Schedule at www.wrd.state.or.us or call (503) 986-0900. Land Use Compatibility Statement <input type="checkbox"/> The Land Use Information Form is <u>not</u> required if water is to be diverted, conveyed and/or used only on federal lands or if ALL of the following apply: a) a change in place of use only, b) a change that does not involve the placement or modification of structures, c) the use of water is for irrigation only and d) the use is located within an irrigation district or an exclusive farm use zone.
---	---

4. SIGNATURES

The district certifies the following:

- (1) The water rights proposed for transfer are water rights subject to transfer and are not subject to forfeiture for nonuse under ORS 540.610;
- (2) Each user affected by the proposed transfer has provided written authorization for the transfer and such authorization is on file with the district; and
- (3) On behalf of the district, I affirm to the best of my knowledge the information contained in this application is true and accurate.

Received
SEP 02 2025
OWRD

_____ District Manager signature	_____ name (print)	_____ date
OR		
 _____ Authorized District Representative signature	Jessi Hansen _____ name (print)	11-21-22 _____ date
 _____ Authorized Owner signature	Zander, Marc _____ name (print)	11-21-22 _____ date

Before submitting your application to the Department, be sure you have:

- Answered each question completely.
- Included all the required attachments.
- Included a check payable to the Oregon Water Resources Department for the appropriate amount.

Authorized Owner Signature

Name (print)

Date

TABLE 1 - AUTHORIZED PLACE OF USE

Cert. Decree or Permit	POD/ POA #	Priority Date	Use	LEGAL DESCRIPTION							Acres	User Name
				TWP	RNG	SEC	QQ	DLC	Gov't Lot	Tax Lot		
Primary												
74080	1	1926 & 1927	IRR	18	44	21	NESE			2800	2.40	Zander, Marc
74080	1	1926 & 1927	IRR	18	44	21	SESE			2800	1.10	Zander, Marc
S-54916	1	1983	IRR	18	44	21	NESE			2800	11.00	Zander, Marc
S-54916	1	1983	IRR	18	44	21	SESE			2800	2.00	Zander, Marc
SUPPLEMENT												
74081	1	1931 & 1945	IRR	18	44	21	NESE			2800	1.90	Zander, Marc
74081	1	1931 & 1945	IRR	18	44	21	SESE			2800	0.50	Zander, Marc

Received
SEP 02 2025
OWRD

14725 -

TABLE 1 -PROPOSEDPLACE OF USE

Cert. Decree or Permit	POD/ POA #	Priority Date	Use	LEGAL DESCRIPTION							Acres	User Name
				TWP	RNG	SEC	QQ	DLC	Gov't Lot	Tax Lot		
Primary												
74080	1	1926 & 1927	IRR	18	44	21	NESE			1700	1.80	Zander, Marc
74080	1	1926 & 1927	IRR	18	44	21	SESE			1700	1.70	Zander, Marc
SUPPLEMENT												
74081	1	1931 & 1945	IRR	18	44	21	NESE			1700	1.80	Zander, Marc
74081	1	1931 & 1945	IRR	18	44	21	SESE			1700	1.70	Zander, Marc
S-54916	1	1983	IRR	18	44	21	NESE			1700	11.00	Zander, Marc
S-54916	1	1983	IRR	18	44	21	SESE			1700	2.00	Zander, Marc

Received
SEP 02 2025
OWRD

14725 -



District Permanent Water Right Transfer Application

Supplemental Form A

DESCRIPTION OF PROPOSED CHANGE(S) TO A WATER RIGHT

List only one water right per page. A **separate Supplemental Form A must be completed for each** certificate, permit, decree, or other right involved in the proposed transfer.

Attach additional copies of Supplemental Form A as needed to describe other certificates, permits, decrees or other rights involved in this transfer.

1. CURRENT WATER RIGHT INFORMATION

Water Right Subject to Transfer (check and complete one of the following):

<input checked="" type="checkbox"/> Certificated Right	<u>74080</u>	Certificate Number
<input type="checkbox"/> Adjudicated, Non-certificated Right	_____ Name of Decree	_____ Page Number
<input type="checkbox"/> Permit for which Proof has been Approved	- Permit Number	_____ Date Claim of Beneficial Use Submitted
<input type="checkbox"/> Transferred Right for which Proof has been Filed	- Previous Transfer Number	_____ Date Claim of Beneficial Use Submitted
<input type="checkbox"/> Permit for Supplemental Irrigation	- Permit Number	

- Name on Permit, Certificate, or Decree: Vale Oregon Irrigation Dist. / US Bureau of Reclamation
- Priority Date(s): May 10, 1926 & January 11, 1927

If there are **multiple Priority Dates** identified on the water right, any information provided in Supplemental Form A of this application must identify which priority date is associated with each of the authorized points of diversion or appropriation and places of use.

Source(s) of Water to be Affected by Transfer: North Fork of Malheur River

Tributary to: Malheur River and Beulah Reservoir (aka - Agency Reservoir)

- Are there **other water rights**, Permits or Ground Water Registrations associated with this land?

☒ Yes ☐ No

If "Yes", what are the Permit, Registration or Certificate Numbers? 74081 & S-54916

Any "layered" water use or a right that is supplemental to a primary right proposed for transfer **must be included in the transfer or be cancelled.**

Received
SEP 02 2025

OWRD

▪ Certificate Number or other identifying number: 74080

The following information must be provided only for those points of diversion or appropriation that are involved in the transfer.

If a point of diversion or appropriation is not numbered on the decree or water right certificate or permit, assign it a unique number in the following table (e.g. POD #1 or POA(well) #1). Use the number to refer to the point of diversion or appropriation serving the place of use described in Tables I and II. Note: Permanent district transfers do not allow for a change in point of diversion or appropriation to serve the proposed place of use.

Government lot and donation land claim numbers must be included in the table below **only** if the information is reflected on the existing water right.

Location of Existing Authorized Point(s) of Diversion (POD) or Appropriation (POA):

(i.e., the allowed point(s) of diversion or appropriation listed on the water right for the "FROM" or "OFF" lands)

AUTHORIZED POINT(S) of DIVERSION (POD) or APPROPRIATION (POA)							
POD# or POA#	TWP (N or S)	RNG (E or W)	SEC	Q-Q	DLC	GOV'T LOT	MEASURED DISTANCES
1	20 S	41 E	31	NWSE			Vale Project Main Canal: 1200 ft N and 300 ft E from the S1/4 Corner of section 31
1	23 S	37 E	8	NWSW			Warm Springs Dam

Received

SEP 02 2025

OWRD

▪ Certificate Number or other identifying number: 74081

The following information must be provided only for those points of diversion or appropriation that are involved in the transfer.

If a point of diversion or appropriation is not numbered on the decree or water right certificate or permit, assign it a unique number in the following table (e.g. POD #1 or POA(well) #1). Use the number to refer to the point of diversion or appropriation serving the place of use described in Tables I and II. Note: Permanent district transfers do not allow for a change in point of diversion or appropriation to serve the proposed place of use.

Government lot and donation land claim numbers must be included in the table below **only** if the information is reflected on the existing water right.

Location of Existing Authorized Point(s) of Diversion (POD) or Appropriation (POA):
(i.e., the allowed point(s) of diversion or appropriation listed on the water right for the "FROM" or "OFF" lands)

AUTHORIZED POINT(S) of DIVERSION (POD) or APPROPRIATION (POA)							
POD# or POA#	TWP (N or S)	RNG (E or W)	SEC	Q-Q	DLC	GOV'T LOT	MEASURED DISTANCES
1	19 S	37 E	15	SWSE			Agency Valley Dam
1	20 S	41 E	31	NWSE			Vale Project Main Canal: 1200 ft N and 300 ft E from the S1/4 Corner of section 31

Received
SEP 02 2025
OWRD



District Permanent Water Right Transfer Application

Supplemental Form A

DESCRIPTION OF PROPOSED CHANGE(S) TO A WATER RIGHT

List only one water right per page. A separate Supplemental Form A must be completed for each certificate, permit, decree, or other right involved in the proposed transfer.

Attach additional copies of Supplemental Form A as needed to describe other certificates, permits, decrees or other rights involved in this transfer.

1. CURRENT WATER RIGHT INFORMATION

Water Right Subject to Transfer (check and complete one of the following):

<input type="checkbox"/> Certificated Right	Certificate Number	
<input type="checkbox"/> Adjudicated, Non-certificated Right	Name of Decree	Page Number
<input type="checkbox"/> Permit for which Proof has been Approved	-	Date Claim of Beneficial Use Submitted
<input type="checkbox"/> Transferred Right for which Proof has been Filed	-	Date Claim of Beneficial Use Submitted
<input checked="" type="checkbox"/> Permit for Supplemental Irrigation	S-54916 Permit Number	

- Name on Permit, Certificate, or Decree: Vale Oregon Irrigation Dist. / US Bureau of Reclamation
- Priority Date(s): December 16, 1931 & November 29, 1945

If there are **multiple Priority Dates** identified on the water right, any information provided in Supplemental Form A of this application must identify which priority date is associated with each of the authorized points of diversion or appropriation and places of use.

Source(s) of Water to be Affected by Transfer: North Fork of Malheur River

Tributary to: Malheur River and Beulah Reservoir (aka - Agency Reservoir)

- Are there **other water rights**, Permits or Ground Water Registrations associated with this land?
☐ Yes ☒ No

If "Yes", what are the Permit, Registration or Certificate Numbers? _____

Any "layered" water use or a right that is supplemental to a primary right proposed for transfer **must be included in the transfer or be cancelled.**

Received

SEP 02 2025

OWRD

▪ Certificate Number or other identifying number: S-54916

The following information must be provided only for those points of diversion or appropriation that are involved in the transfer.

If a point of diversion or appropriation is not numbered on the decree or water right certificate or permit, assign it a unique number in the following table (e.g. POD #1 or POA(well) #1). Use the number to refer to the point of diversion or appropriation serving the place of use described in Tables I and II. Note: Permanent district transfers do not allow for a change in point of diversion or appropriation to serve the proposed place of use.

Government lot and donation land claim numbers must be included in the table below **only** if the information is reflected on the existing water right.

Location of Existing Authorized Point(s) of Diversion (POD) or Appropriation (POA):

(i.e., the allowed point(s) of diversion or appropriation listed on the water right for the "FROM" or "OFF" lands)

AUTHORIZED POINT(S) of DIVERSION (POD) or APPROPRIATION (POA)							
POD# or POA#	TWP (N or S)	RNG (E or W)	SEC	Q-Q	DLC	GOV'T LOT	MEASURED DISTANCES
1	19 S	37 E	15	SWSE			Agency Valley Dam
1	20 S	41 E	31	NWSE			Vale Project Main Canal: 1200 ft N and 300 ft E from the S1/4 Corner of section 31

Received

SEP 02 2025

OWRD

3. ATTACHMENTS

Check each of the following **attachments** included with this application. The application will be returned if all required attachments are not included.

Supplemental Form A –

Description of Proposed Change(s) to a Water Right

- ☐ A separate Supplemental Form A is enclosed for each water right to be affected by this transfer.

Map

- ☐ Permanent Transfer
A map meeting the requirements of OAR 690-385-3300 must be included but need not be prepared by a Certified Water Right Examiner (CWRE).

Fees:

- ☐ Amount enclosed: \$ _____
See the Department's Fee Schedule at www.wrd.state.or.us or call (503) 986-0900.

Land Use Compatibility Statement



- ☐ The Land Use Information Form is not required if water is to be diverted, conveyed and/or used only on federal lands or if ALL of the following apply: a) a change in place of use only, b) a change that does not involve the placement or modification of structures, c) the use of water is for irrigation only and d) the use is located within an irrigation district or an exclusive farm use zone.

4. SIGNATURES

The district certifies the following:

- (1) The water rights proposed for transfer are water rights subject to transfer and are not subject to forfeiture for nonuse under ORS 540.610;
- (2) Each user affected by the proposed transfer has provided written authorization for the transfer and such authorization is on file with the district; and
- (3) On behalf of the district, I affirm to the best of my knowledge the information contained in this application is true and accurate.

Received
SEP 02 2025
OWRD

_____ District Manager signature	_____ name (print)	_____ date
OR		
 Authorized District Representative signature	Jessi Hansen name (print)	9-8-2022 date
 Authorized Owner signature	Hester, Kurt name (print)	9-8-2022 date

Before submitting your application to the Department, be sure you have:

- Answered each question completely.
- Included all the required attachments.
- Included a check payable to the Oregon Water Resources Department for the appropriate amount.

Authorized Owner Signature

Name (print)

Date

TABLE 1 - AUTHORIZED PLACE OF USE

LEGAL DESCRIPTION												
Cert. Decree or Permit	POD/ POA #	Priority Date	Use	TWP	RNG	SEC	QQ	DLC	Gov't Lot	Tax Lot	Acres	User Name
Primary												
74080	1	1926 & 1927	IRR	17	44	28	SENE			1500	1.30	Hester, Kurt & Paula Runkel
74080	1	1926 & 1927	IRR	17	44	28	NENE			1500	3.80	Hester, Kurt & Paula Runkel
74080	1	1926 & 1927	IRR	17	44	28	SENE			1500	4.70	Hester, Kurt & Paula Runkel
S-54916	1	1983	IRR	17	44	28	NENE			1500	12.00	Hester, Kurt & Paula Runkel
S-54916	1	1983	IRR	17	44	28	SENE			1500	2.00	Hester, Kurt & Paula Runkel
SUPPLEMENT												
74081	1	1926 & 1927	IRR	17	44	28	SENE			1500	1.30	Hester, Kurt & Paula Runkel
74081	1	1926 & 1927	IRR	17	44	28	NENE			1500	3.80	Hester, Kurt & Paula Runkel
74081	1	1926 & 1927	IRR	17	44	28	SENE			1500	4.70	Hester, Kurt & Paula Runkel

Received
SEP 02 2025
OWRD

TABLE 1 -PROPOSEDPLACE OF USE

LEGAL DESCRIPTION												
Cert. Decree or Permit	POD/ POA #	Priority Date	Use	TWP	RNG	SEC	QQ	DLC	Gov't Lot	Tax Lot	Acres	User Name
Primary												
74080	1	1926 & 1927	IRR	17	44	28	NENE			2800	9.10	Hester, Kurt & Paula Runkel
74080	1	1926 & 1927	IRR	17	44	28	SENE			2800	0.70	Hester, Kurt & Paula Runkel
SUPPLEMENT												
74081	1	1931 & 1945	IRR	17	44	28	NENE			2800	9.10	Hester, Kurt & Paula Runkel
74081	1	1931 & 1945	IRR	17	44	28	SENE			2800	0.70	Hester, Kurt & Paula Runkel
S-54916	1	1983	IRR	17	44	28	NENE			1500	12.00	Hester, Kurt & Paula Runkel
S-54916	1	1983	IRR	17	44	28	SENE			1500	2.00	Hester, Kurt & Paula Runkel

Received
SEP 02 2025

OWRD

14725 -



District Permanent Water Right Transfer Application

Supplemental Form A

DESCRIPTION OF PROPOSED CHANGE(S) TO A WATER RIGHT

List only one water right per page. A **separate Supplemental Form A must be completed for each** certificate, permit, decree, or other right involved in the proposed transfer.

Attach additional copies of Supplemental Form A as needed to describe other certificates, permits, decrees or other rights involved in this transfer.

1. CURRENT WATER RIGHT INFORMATION

Water Right Subject to Transfer (check and complete one of the following):

<input checked="" type="checkbox"/> Certificated Right	<u>74080</u>	
	Certificate Number	
<input type="checkbox"/> Adjudicated, Non-certificated Right	<u></u>	<u></u>
	Name of Decree	Page Number
<input type="checkbox"/> Permit for which Proof has been Approved	<u>-</u>	<u></u>
	Permit Number	Date Claim of Beneficial Use Submitted
<input type="checkbox"/> Transferred Right for which Proof has been Filed	<u>-</u>	<u></u>
	Previous Transfer Number	Date Claim of Beneficial Use Submitted
<input type="checkbox"/> Permit for Supplemental Irrigation	<u>-</u>	<u></u>
	Permit Number	

- Name on Permit, Certificate, or Decree: Vale Oregon Irrigation Dist. / US Bureau of Reclamation
- Priority Date(s): May 10, 1926 & January 11, 1927

If there are **multiple Priority Dates** identified on the water right, any information provided in Supplemental Form A of this application must identify which priority date is associated with each of the authorized points of diversion or appropriation and places of use.

Source(s) of Water to be Affected by Transfer: North Fork of Malheur River

Tributary to: Malheur River and Beulah Reservoir (aka - Agency Reservoir)

- Are there **other water rights**, Permits or Ground Water Registrations associated with this land?

☒ Yes ☐ No

If "Yes", what are the Permit, Registration or Certificate Numbers? 74081 & S-54916 & S-50728

Any "layered" water use or a right that is supplemental to a primary right proposed for transfer **must be included in the transfer or be cancelled.**

▪ Certificate Number or other identifying number: 74080

The following information must be provided only for those points of diversion or appropriation that are involved in the transfer.

If a point of diversion or appropriation is not numbered on the decree or water right certificate or permit, assign it a unique number in the following table (e.g. POD #1 or POA(well) #1). Use the number to refer to the point of diversion or appropriation serving the place of use described in Tables I and II. Note: Permanent district transfers do not allow for a change in point of diversion or appropriation to serve the proposed place of use.

Government lot and donation land claim numbers must be included in the table below **only** if the information is reflected on the existing water right.

Location of Existing Authorized Point(s) of Diversion (POD) or Appropriation (POA):

(i.e., the allowed point(s) of diversion or appropriation listed on the water right for the "FROM" or "OFF" lands)

AUTHORIZED POINT(S) of DIVERSION (POD) or APPROPRIATION (POA)							
POD# or POA#	TWP (N or S)	RNG (E or W)	SEC	Q-Q	DLC	GOV'T LOT	MEASURED DISTANCES
1	20 S	41 E	31	NWSE			Vale Project Main Canal: 1200 ft N and 300 ft E from the S1/4 Corner of section 31
1	23 S	37 E	8	NWSW			Warm Springs Dam

Received

SEP 02 2025

OWRD



District Permanent Water Right Transfer Application

Supplemental Form A

DESCRIPTION OF PROPOSED CHANGE(S) TO A WATER RIGHT

List only one water right per page. A **separate Supplemental Form A must be completed for each** certificate, permit, decree, or other right involved in the proposed transfer.

Attach additional copies of Supplemental Form A as needed to describe other certificates, permits, decrees or other rights involved in this transfer.

Received

SEP 02 2025

1. CURRENT WATER RIGHT INFORMATION

Water Right Subject to Transfer (check and complete one of the following):

OWRD

<input checked="" type="checkbox"/> Certificated Right	<u>74081</u>	Certificate Number
<input type="checkbox"/> Adjudicated, Non-certificated Right	_____ Name of Decree	_____ Page Number
<input type="checkbox"/> Permit for which Proof has been Approved	- Permit Number	_____ Date Claim of Beneficial Use Submitted
<input type="checkbox"/> Transferred Right for which Proof has been Filed	- Previous Transfer Number	_____ Date Claim of Beneficial Use Submitted
<input type="checkbox"/> Permit for Supplemental Irrigation	- Permit Number	

- Name on Permit, Certificate, or Decree: Vale Oregon Irrigation Dist. / US Bureau of Reclamation
- Priority Date(s): December 16, 1931 & November 29, 1945

If there are **multiple Priority Dates** identified on the water right, any information provided in Supplemental Form A of this application must identify which priority date is associated with each of the authorized points of diversion or appropriation and places of use.

Source(s) of Water to be Affected by Transfer: North Fork of Malheur River

Tributary to: Malheur River and Beulah Reservoir (aka - Agency Reservoir)

- Are there **other water rights**, Permits or Ground Water Registrations associated with this land?

☒ Yes ☐ No

If "Yes", what are the Permit, Registration or Certificate Numbers? S-54916 & S-50728

Any "layered" water use or a right that is supplemental to a primary right proposed for transfer **must be included in the transfer or be cancelled.**

▪ Certificate Number or other identifying number: 74081

The following information must be provided only for those points of diversion or appropriation that are involved in the transfer.

If a point of diversion or appropriation is not numbered on the decree or water right certificate or permit, assign it a unique number in the following table (e.g. POD #1 or POA(well) #1). Use the number to refer to the point of diversion or appropriation serving the place of use described in Tables I and II. Note: Permanent district transfers do not allow for a change in point of diversion or appropriation to serve the proposed place of use.

Government lot and donation land claim numbers must be included in the table below **only** if the information is reflected on the existing water right.

Location of Existing Authorized Point(s) of Diversion (POD) or Appropriation (POA):

(i.e., the allowed point(s) of diversion or appropriation listed on the water right for the "FROM" or "OFF" lands)

AUTHORIZED POINT(S) of DIVERSION (POD) or APPROPRIATION (POA)							
POD# or POA#	TWP (N or S)	RNG (E or W)	SEC	Q-Q	DLC	GOV'T LOT	MEASURED DISTANCES
1	19 S	37 E	15	SWSE			Agency Valley Dam
1	20 S	41 E	31	NWSE			Vale Project Main Canal: 1200 ft N and 300 ft E from the S1/4 Corner of section 31

Received
SEP 02 2025

OWRD



District Permanent Water Right Transfer Application

Supplemental Form A

DESCRIPTION OF PROPOSED CHANGE(S) TO A WATER RIGHT

List only one water right per page. A separate Supplemental Form A must be completed for each certificate, permit, decree, or other right involved in the proposed transfer.

Attach additional copies of Supplemental Form A as needed to describe other certificates, permits, decrees or other rights involved in this transfer.

Received
SEP 02 2025

1. CURRENT WATER RIGHT INFORMATION

Water Right Subject to Transfer (check and complete one of the following):

OWRD

<input type="checkbox"/> Certificated Right	Certificate Number	
<input type="checkbox"/> Adjudicated, Non-certificated Right	Name of Decree	Page Number
<input type="checkbox"/> Permit for which Proof has been Approved	-	Date Claim of Beneficial Use Submitted
<input type="checkbox"/> Transferred Right for which Proof has been Filed	-	Date Claim of Beneficial Use Submitted
<input checked="" type="checkbox"/> Permit for Supplemental Irrigation	S-54916 Permit Number	

- Name on Permit, Certificate, or Decree: Vale Oregon Irrigation Dist. / US Bureau of Reclamation
- Priority Date(s): December 16, 1931 & November 29, 1945

If there are **multiple Priority Dates** identified on the water right, any information provided in Supplemental Form A of this application must identify which priority date is associated with each of the authorized points of diversion or appropriation and places of use.

Source(s) of Water to be Affected by Transfer: North Fork of Malheur River

Tributary to: Malheur River and Beulah Reservoir (aka - Agency Reservoir)

- Are there **other water rights**, Permits or Ground Water Registrations associated with this land?

☒ Yes ☐ No

If "Yes", what are the Permit, Registration or Certificate Numbers? S-50728

Any "layered" water use or a right that is supplemental to a primary right proposed for transfer **must be included in the transfer or be cancelled.**

- Certificate Number or other identifying number: S-54916

The following information must be provided only for those points of diversion or appropriation that are involved in the transfer.

If a point of diversion or appropriation is not numbered on the decree or water right certificate or permit, assign it a unique number in the following table (e.g. POD #1 or POA(well) #1). Use the number to refer to the point of diversion or appropriation serving the place of use described in Tables I and II. Note: Permanent district transfers do not allow for a change in point of diversion or appropriation to serve the proposed place of use.

Government lot and donation land claim numbers must be included in the table below **only** if the information is reflected on the existing water right.

Location of Existing Authorized Point(s) of Diversion (POD) or Appropriation (POA):

(i.e., the allowed point(s) of diversion or appropriation listed on the water right for the "FROM" or "OFF" lands)

AUTHORIZED POINT(S) of DIVERSION (POD) or APPROPRIATION (POA)							
POD# or POA#	TWP (N or S)	RNG (E or W)	SEC	Q-Q	DLC	GOV'T LOT	MEASURED DISTANCES
1	19 S	37 E	15	SWSE			Agency Valley Dam
1	20 S	41 E	31	NWSE			Vale Project Main Canal: 1200 ft N and 300 ft E from the S1/4 Corner of section 31

Received

SEP 02 2025

OWRD



District Permanent Water Right Transfer Application

Supplemental Form A

DESCRIPTION OF PROPOSED CHANGE(S) TO A WATER RIGHT

List only one water right per page. A **separate Supplemental Form A must be completed for each** certificate, permit, decree, or other right involved in the proposed transfer.

Attach additional copies of Supplemental Form A as needed to describe other certificates, permits, decrees or other rights involved in this transfer.

1. CURRENT WATER RIGHT INFORMATION

Water Right Subject to Transfer (check and complete one of the following):

<input type="checkbox"/> Certificated Right	_____ Certificate Number	
<input type="checkbox"/> Adjudicated, Non-certificated Right	_____ Name of Decree	_____ Page Number
<input type="checkbox"/> Permit for which Proof has been Approved	- Permit Number	_____ Date Claim of Beneficial Use Submitted
<input type="checkbox"/> Transferred Right for which Proof has been Filed	- Previous Transfer Number	_____ Date Claim of Beneficial Use Submitted
<input checked="" type="checkbox"/> Permit for Supplemental Irrigation	S-50728 Permit Number	

- Name on Permit, Certificate, or Decree: Vale Oregon Irrigation Dist. / US Bureau of Reclamation
- Priority Date(s): December 16, 1931 & November 29, 1945

If there are **multiple Priority Dates** identified on the water right, any information provided in Supplemental Form A of this application must identify which priority date is associated with each of the authorized points of diversion or appropriation and places of use.

Source(s) of Water to be Affected by Transfer: North Fork of Malheur River

Tributary to: Malheur River and Beulah Reservoir (aka - Agency Reservoir)

- Are there **other water rights**, Permits or Ground Water Registrations associated with this land?

☐ Yes ☒ No

If "Yes", what are the Permit, Registration or Certificate Numbers? _____

Any "layered" water use or a right that is supplemental to a primary right proposed for transfer **must be included in the transfer or be cancelled.**

Received
SEP 02 2025

OWRD

▪ Certificate Number or other identifying number: S-50728

The following information must be provided only for those points of diversion or appropriation that are involved in the transfer.

If a point of diversion or appropriation is not numbered on the decree or water right certificate or permit, assign it a unique number in the following table (e.g. POD #1 or POA(well) #1). Use the number to refer to the point of diversion or appropriation serving the place of use described in Tables I and II. Note: Permanent district transfers do not allow for a change in point of diversion or appropriation to serve the proposed place of use.

Government lot and donation land claim numbers must be included in the table below **only** if the information is reflected on the existing water right.

Location of Existing Authorized Point(s) of Diversion (POD) or Appropriation (POA):

(i.e., the allowed point(s) of diversion or appropriation listed on the water right for the "FROM" or "OFF" lands)

AUTHORIZED POINT(S) of DIVERSION (POD) or APPROPRIATION (POA)							
POD# or POA#	TWP (N or S)	RNG (E or W)	SEC	Q-Q	DLC	GOV'T LOT	MEASURED DISTANCES
1	19 S	37 E	15	SWSE			Agency Valley Dam
1	20 S	41 E	31	NWSE			Vale Project Main Canal: 1200 ft N and 300 ft E from the S1/4 Corner of section 31

Received

SEP 02 2025

OWRD

3. ATTACHMENTS

Check each of the following **attachments** included with this application. The application will be returned if all required attachments are not included.


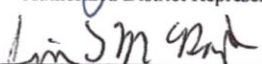
Supplemental Form A – Description of Proposed Change(s) to a Water Right <input type="checkbox"/> A <u>separate</u> Supplemental Form A is enclosed for <u>each</u> water right to be affected by this transfer. Map <input type="checkbox"/> Permanent Transfer A map meeting the requirements of OAR 690-385-3300 must be included but need not be prepared by a Certified Water Right Examiner (CWRE).	Fees: <input type="checkbox"/> Amount enclosed: \$ _____ See the Department's Fee Schedule at www.wrd.state.or.us or call (503) 986-0900. Land Use Compatibility Statement <input type="checkbox"/> The Land Use Information Form is <u>not</u> required if water is to be diverted, conveyed and/or used only on federal lands or if <u>ALL</u> of the following apply: a) a change in place of use only, b) a change that does not involve the placement or modification of structures, c) the use of water is for irrigation only and d) the use is located within an irrigation district or an exclusive farm use zone.
---	---

4. SIGNATURES

The district certifies the following:

- (1) The water rights proposed for transfer are water rights subject to transfer and are not subject to forfeiture for nonuse under ORS 540.610;
- (2) Each user affected by the proposed transfer has provided written authorization for the transfer and such authorization is on file with the district; and
- (3) On behalf of the district, I affirm to the best of my knowledge the information contained in this application is true and accurate.

Received
SEP 02 2025
OWRD

District Manager signature	name (print)	date
OR		
	Jessi Hansen	8.19.25
Authorized District Representative signature	name (print)	date
	Tim McBride	8.19.25
Authorized Owner signature	name (print)	date

Before submitting your application to the Department, be sure you have:

- Answered each question completely.
- Included all the required attachments.
- Included a check payable to the Oregon Water Resources Department for the appropriate amount.


	J.R. Swanger	Oct. 25-2021
Authorized Owner Signature	Name (print)	Date

TABLE 1 - AUTHORIZED PLACE OF USE

LEGAL DESCRIPTION												
Cert. Decree or Permit	POD/ POA #	Priority Date	Use	TWP	RNG	SEC	QQ	DLC	Gov't Lot	Tax Lot	Acres	User Name
Primary												
74080	1	1926 & 1927	IRR	18	43	24	NWSW			102	0.60	TIM MCBRIDE
74080	1	1926 & 1927	IRR	18	43	24	NESW			102	1.00	TIM MCBRIDE
74080	1	1926 & 1927	IRR	18	43	24	SWSW			201	12.00	TIM MCBRIDE
74080	1	1926 & 1927	IRR	18	43	24	SESW			201	3.20	TIM MCBRIDE
74080	1	1927 & 1927	IRR	18	45	7	SWNW			2300	5.50	BILLY BARRETT
S-54916	1	1983	IRR	18	45	7	SWNW			900	5.50	Billy Barrett
S-54916	1	1983	IRR	18	43	24	SESW			3900	1.00	Tim McBride
S-50728	1	1983	IRR	18	43	24	SWSW			3900	32.00	Tim McBride
S-50728	1	1983	IRR	18	43	24	SESW			3900	20.00	Tim McBride
SUPPLEMENT												
74081	1	1931 & 1945	IRR	18	43	24	NWSW			102	0.60	TIM MCBRIDE
74081	1	1931 & 1945	IRR	18	43	24	NESW			102	1.00	TIM MCBRIDE
74081	1	1931 & 1945	IRR	18	43	24	SWSW			201	12.00	TIM MCBRIDE
74081	1	1931 & 1945	IRR	18	43	24	SESW			201	3.20	TIM MCBRIDE
74081	1	1931 & 1945	IRR	18	45	7	SWNW			2300	5.50	BILLY BARRETT

Received
SEP 02 2025

OWRD

TABLE 1 - PROPOSED PLACE OF USE

LEGAL DESCRIPTION												
Cert. Decree or Permit	POD/ POA #	Priority Date	Use	TWP	RNG	SEC	QQ	DLC	Gov't Lot	Tax Lot	Acres	User Name
Primary												
74080	1	1926 & 1927	IRR	18	43	24	NESW			3800	13.90	TIM MCBRIDE
74080	1	1926 & 1927	IRR	18	43	24	NWSE			3800	2.40	TIM MCBRIDE
74080	1	1926 & 1927	IRR	18	43	24	NWSE			3800	0.60	TIM MCBRIDE
74080	1	1926 & 1927	IRR	18	43	24	SWSE			3900	0.10	TIM MCBRIDE
74080	1	1926 & 1927	IRR	18	43	24	SWSE			3900	1.00	TIM MCBRIDE
74080	1	1926 & 1927	IRR	18	43	24	SESW			3900	4.20	TIM MCBRIDE
74080	1	1926 & 1927	IRR	18	43	24	SESW			3900	0.10	TIM MCBRIDE
SUPPLEMENT												
74081	1	1931 & 1945	IRR	18	43	24	NESW			3800	13.90	TIM MCBRIDE
74081	1	1931 & 1945	IRR	18	43	24	NWSE			3800	2.40	TIM MCBRIDE
74081	1	1931 & 1945	IRR	18	43	24	NWSE			3800	0.60	TIM MCBRIDE
74081	1	1931 & 1945	IRR	18	43	24	SWSE			3900	0.10	TIM MCBRIDE
74081	1	1931 & 1945	IRR	18	43	24	SWSE			3900	1.00	TIM MCBRIDE
74081	1	1931 & 1945	IRR	18	43	24	SESW			3900	4.20	TIM MCBRIDE
74081	1	1931 & 1945	IRR	18	43	24	SESW			3900	0.10	TIM MCBRIDE

S-54916	1	1983	IRR	18	43	24	NESW			3800	5.50	Tim McBride
S-54916	1	1983	IRR	18	43	24	SWSE			3900	1.00	Tim McBride
S-50728	1	1983	IRR	18	43	24	NESW			3900	12.00	Tim McBride
S-50729	1	1983	IRR	18	43	24	SWSW			3900	20.00	Tim McBride
S-50728	1	1983	IRR	18	43	24	SESW			3900	15.50	Tim McBride
S-50729	1	1983	IRR	18	43	24	SWSE			3900	4.50	Tim McBride