

September 3, 2025
Project No. 10191.001

Oregon Water Resources Department
725 Summer Street NE, Suite A
Salem, OR 97301

**Permanent POU Transfer Application to Supplement SW/GW Transfer Application T-14198
Water-Right Certificate 34423
Benton County, Oregon**

To Whom It May Concern,

Henry Storch is filing this application for a permanent place of use (POU) transfer for Water-Right Certificate 34423 to supplement Surface Water/Groundwater (SW/GW) Transfer Application T-14198. T-14198, filed on March 27, 2023, is currently being processed by Corey Courchane of the Department. We understand a draft Preliminary Determination (DPD) for T-14198 is pending.

The SW/GW transfer application filed under T-14198 included a POU transfer request; however, Oregon Revised Statute (ORS) 540.531 does not allow SW/GW transfer applications to include other changes to a water right. As a result, Mr. Courchane suggested Mr. Storch file this POU transfer application, which we understand will be concurrently processed with the SW/GW transfer.

Please note that the \$2,040 check enclosed for this POU transfer application excludes fees for the three proposed wells because the related fees for changing to use of these wells was already paid under T-14198. A copy of the Land Use Information Form (LUCS) included in the T-14198 application package is being resubmitted because the document signed by a Benton County planner approved both the proposed POU and SW/GW transfer. Similarly, the Evidence of Use Affidavit and supporting information previously submitted for T-14198 is being submitted as discussed with Mr. Courchane.

The enclosed application package consists of the following documents:

- An Application for Permanent Water Right Transfer for Certificate 34423;
- August 29, 2025 From and To Application Maps;
- A \$2,040 check to pay the application fee;
- A March 24, 2023 Land Use Information Form signed by Inga Williams of the Benton County Community Development Department;
- A copy of Water Supply Well Report 54821; and
- An Evidence of Use Affidavit, including supporting documentation.

Please contact Mr. Courchane or Mr. Storch if you have questions. Thank you for your assistance.

Sincerely,



Steven R. Bruce, RG, CWRE
1626 Victorian Way
Eugene, OR 97401
Phone (503) 319-8926/email steve@skookumwater.com

Received

SEP 08 2025

OWRD

14727 -

Application for Permanent Water Right Transfer



Oregon Water Resources Department
725 Summer Street NE, Suite A
Salem, Oregon 97301-1266
(503) 986-0900
www.oregon.gov/OWRD

Part 1 of 4 – Minimum Requirements Checklist

This transfer application will be returned if Parts 1 through 4 and all required attachments are not completed and included.

For questions, please call (503) 986-0900, and ask for Transfer Section.

Received

SEP 08 2025

OWRD

Check all items included with this application. (N/A = Not Applicable)

- ☒ Part 1 – Completed Minimum Requirements Checklist.
- ☒ Part 2 – Completed Transfer Application Map Checklist.
- ☒ Part 3 – Completed Applicant Information and Signature.
- ☒ Part 4 – Information about Water Rights to be Transferred: **How many water rights are to be transferred? 1 List them here: 34423**

Please include a separate Part 4 for each water right. (See instructions on page 6)

NOTE: A separate transfer application is required for each water right unless the criteria in OAR 690-380-3220 are met.

- ☒ **Application Fee** - payable by check to the Oregon Water Resources Department, the online fee calculator is located:
https://apps.wrd.state.or.us/apps/wr/wr_transfer_calculator/permanent_transfer.aspx

Attachments:

- ☒ Completed Transfer Application Map.
- ☒ Completed Evidence of Use Affidavit and supporting documentation.
- ☐ ☒ N/A Affidavit(s) of Consent from Landowner(s) (if the applicant does not own the land the water right is on.)
- ☐ ☒ N/A Supplemental Form D – For water rights served by or issued in the name of an irrigation district. Complete when the transfer applicant is not the irrigation district.
- ☒ ☐ N/A Oregon Water Resources Department's Land Use Information Form with approval and signature from each local land use authority in which water is to be diverted, conveyed, and/or used. Not required if water is to be diverted, conveyed, and/or used only on federal lands or if **all** of the following apply: a) a change in place of use only, b) no structural changes, c) the use of water is for irrigation only, and d) the use is located within an irrigation district or an exclusive farm use zone.
- ☒ ☐ N/A Water Well Report/Well Log for changes in point(s) of appropriation (well(s)) or additional point(s) of appropriation.
- ☐ ☒ N/A Geologist Report for a change from a surface water point of diversion to a ground water point of appropriation (well), if the proposed well is more than 500' from the surface water source and more than 1000' upstream or downstream from the point of diversion. See OAR 690-380-2130 for requirements and applicability.

(For Staff Use Only)

WE ARE RETURNING YOUR APPLICATION FOR THE FOLLOWING REASON(S):

- | | |
|--|--|
| <input type="checkbox"/> Application fee not enclosed/insufficient | <input type="checkbox"/> Map not included or incomplete |
| <input type="checkbox"/> Land Use Form not enclosed or incomplete | <input type="checkbox"/> Evidence of Use Form not enclosed or incomplete |
| <input type="checkbox"/> Additional signature(s) required | <input type="checkbox"/> Part _____ is incomplete |

Other/Explanation _____

Staff: _____ 503- _____ Date: ____/____/____

Part 2 of 4 – Transfer Application Map

Your transfer application will be returned if any of the map requirements listed below are not met.

Please be sure that the transfer application map you submit includes all the required items and matches the existing water right map. Check all boxes that apply.

- ☒ ☐ N/A Certified Water Right Examiner (CWRE) Stamp and Original Signature. For a list of CWREs, see http://apps.wrd.state.or.us/apps/wr/cwre_license_view/. CWRE stamp and signature are not required for substitutions.
- ☐ ☒ N/A If **more than three** water rights are involved, separate maps are needed for each water right.
- ☒ Permanent quality printed with dark ink on good quality paper.
- ☒ The size of the map can be 8½ x 11 inches, 8½ x 14 inches, 11 x 17 inches, or up to 30 x 30 inches. For 30 x 30 inch maps, one extra copy is required.
- ☒ A north arrow, a legend, and scale.
- ☒ The scale of the map must be: 1 inch = 400 feet, 1 inch = 1,320 feet, the scale of the Final Proof/Claim of Beneficial Use Map (the map used when the permit was certificated), the scale of the county assessor map if the scale is not smaller than 1 inch = 1,320 feet, or a scale that has been pre-approved by the Department.
- ☒ Township, Range, Section, ¼ ¼, DLC, Government Lot, and other recognized public land survey lines.
- ☒ Tax lot boundaries (property lines) are required. Tax lot numbers are recommended.
- ☒ Major physical features including rivers and creeks showing direction of flow, lakes and reservoirs, roads, and railroads.
- ☒ Major water delivery system features from the point(s) of diversion/appropriation such as main pipelines, canals, and ditches.
- ☒ Existing place of use that includes separate hachuring for each water right, priority date, and use including number of acres in each quarter-quarter section, government lot, or in each quarter-quarter section as projected within government lots, donation land claims, or other recognized public land survey subdivisions. If less than the entirety of the water right is being changed, a separate hachuring is needed for lands left unchanged.
- ☒ ☐ N/A Proposed place of use that includes separate hachuring for each water right, priority date, and use including number of acres in each quarter-quarter section, government lot, or in each quarter-quarter section as projected within government lots, donation land claims, or other recognized public land survey subdivisions.
- ☒ Existing point(s) of diversion or well(s) with distance and bearing or coordinates from a recognized survey corner. This information can be found in your water right certificate or permit.
- ☐ ☒ N/A If you are proposing a change in point(s) of diversion or well(s), show the proposed location and label it clearly with distance and bearing or coordinates. If GPS coordinates are used, latitude-longitude coordinates may be expressed as either degrees-minutes-seconds with at least one digit after the decimal (example – 42°32'15.5") or degrees-decimal with five or more digits after the decimal (example – 42.53764°).

Received

14727 -

SEP 08 2025

OWRD

Part 3 of 4 – Applicant Information and Signature

Applicant Information

APPLICANT/BUSINESS NAME Henry Storch			PHONE NO. (541) 760-8266	ADDITIONAL CONTACT NO.
ADDRESS P.O. Box 758			FAX NO.	
CITY Philomath	STATE OR	ZIP 97370	E-MAIL hstorchpollination@gmail.com	
BY PROVIDING AN E-MAIL ADDRESS, CONSENT IS GIVEN TO RECEIVE ALL CORRESPONDENCE FROM THE DEPARTMENT ELECTRONICALLY. COPIES OF THE FINAL ORDER DOCUMENTS WILL ALSO BE MAILED.				

Agent Information – The agent is authorized to represent the applicant in all matters relating to this application.

AGENT/BUSINESS NAME			PHONE NO.	ADDITIONAL CONTACT NO.
ADDRESS			FAX NO.	
CITY	STATE	ZIP	E-MAIL	
BY PROVIDING AN E-MAIL ADDRESS, CONSENT IS GIVEN TO RECEIVE ALL CORRESPONDENCE FROM THE DEPARTMENT ELECTRONICALLY. COPIES OF THE FINAL ORDER DOCUMENTS WILL ALSO BE MAILED.				

Explain in your own words what you propose to accomplish with this transfer application, and why:

This transfer application is intended to accompany SW/GW Transfer T-14198, which is being processed by Corey Courchane of the WRD. This application requests changes to the 10.1 acres of the authorized place of use (POU) that are appurtenant to my property. The POU changes are intended to match recent GIS mapping information. As stated, the three wells to be used for the new POU are being processed under T-14198.

If you need additional space, continue on a separate piece of paper and attach to the application as "Attachment 1".

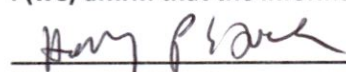
Check One Box

- ☒ By signing this application, I understand that, upon receipt of the draft preliminary determination and prior to Department approval of the transfer, I will be required to provide landownership information and evidence that I am authorized to pursue the transfer as identified in OAR 690-380-4010(5); **OR**
- ☐ I affirm the applicant is a municipality as defined in ORS 540.510(3)(b) and that the right is in the name of the municipality or a predecessor; **OR**
- ☐ I affirm the applicant is an entity with the authority to condemn property and is acquiring by condemnation the property to which the water right proposed for transfer is appurtenant and have supporting documentation.

By my signature below, I confirm that I understand:

- Prior to Department approval of the transfer application, I may be required to submit payment to the Department for publication of a notice in a newspaper with general circulation in the area where the water right is located, once per week for two consecutive weeks. If more than one qualifying newspaper is available, I suggest publishing the notice in the following newspaper: Corvallis Gazette-Times.
- Amendments to the application may only be made in response to the Department's Draft Preliminary Determination (DPD). The applicant will have a period of at least 30 days to amend the application to address any issues identified by the Department in the DPD, or to withdraw the application. Note that amendments may be subject to additional fees, pursuant to ORS 536.050.
- Failure to complete an approved change in place of use and/or change in character of use, will result in loss of the water right (OAR 690-380-6010).
- Refunds may only be granted upon request and, as set forth in ORS 536.050(4)(a), if the Director determines that a refund of all or part of a fee is appropriate in the interests of fairness to the public or necessary to correct an error of the Department.

I (we) affirm that the information contained in this application is true and accurate.


Applicant signature

Henry P. Storch; Landowner
Print Name (and Title if applicable)

9/5/2025
Date

Received

14727 -

SEP 08 2025

TACS

OWRD

Is the applicant the sole owner of the land on which the water right, or portion thereof, proposed for transfer is located? ☒ Yes ☐ No*

**If NO, include signatures of all deeded landowners (and mailing and/or e-mail addresses if different than the applicant's) or attach affidavits of consent (and mailing and/or e-mail addresses) from all landowners or individuals/entities to which the water right(s) were conveyed.*

Check the following boxes that apply:

- ☒ The applicant is responsible for completion of change(s). Notices and correspondence should continue to be sent to the applicant.
- ☐ The receiving landowner will be responsible for completing the proposed change(s) after the final order is issued. Copies of notices and correspondence should be sent to this landowner.
- ☐ Both the receiving landowner and applicant will be responsible for completion of change(s). Copies of notices and correspondence should be sent to this landowner and the applicant.

At this time, are the lands in this transfer application in the process of being sold? ☐ Yes ☒ No

If YES, and you know who the new landowner will be, please complete the receiving landowner information table below. If you do not know who the new landowner will be, then a request for assignment will have to be filed for at a later date.

If a property sells, the certificated water right(s) located on the land belong to the new owner, unless a sale agreement or other document states otherwise. For more information see:

https://www.oregon.gov/owrd/WRDFormsPDF/Transfer_Property_Transactions.pdf

RECEIVING LANDOWNER NAME NA			PHONE NO.	ADDITIONAL CONTACT NO.
ADDRESS				FAX NO.
CITY	STATE	ZIP	E-MAIL	
Describe any special ownership circumstances: NA				
The confirming Certificate shall be issued in the name of: <input type="checkbox"/> Applicant <input type="checkbox"/> Receiving Landowner				

Received
SEP 08 2025
OWRD

☐ Check here if any of the water rights proposed for transfer are or will be located within or served by an irrigation or other water district. (Tip: Complete and attach Supplemental Form D.)

IRRIGATION DISTRICT NAME NA	ADDRESS	
CITY	STATE	ZIP

☐ Check here if water for any of the rights supplied under a water service agreement or other contract for stored water with a federal agency or other entity.

ENTITY NAME NA	ADDRESS	
CITY	STATE	ZIP



To meet State Land Use Consistency Requirements, you must list all county, city, municipal corporation, or tribal governments within whose jurisdiction water will be diverted, conveyed or used.

ENTITY NAME Benton County Community Development Dept	ADDRESS Kalapuya Building 4500 SW Research Way	
CITY Corvallis	STATE OR	ZIP 97333

Received
SEP 08 2025
OWRD

Part 4 of 4 – Water Right Information

Please use a separate Part 4 for each water right being changed. See instructions on page 6, to copy and paste additional Part 4s, or to add additional rows to tables within the form.

CERTIFICATE # 34423

Description of Water Delivery System

System capacity: 0.2 cubic feet per second (cfs) for the **10.1 acres** involved with this transfer OR _____ gallons per minute (gpm)

Describe the current water delivery system or the system that was in place at some time within the last five years. Include information on the pumps, canals, pipelines, and sprinklers used to divert, convey, and apply the water at the authorized place of use. **Water is diverted at the POD using a 6.5 hp centrifugal pump. The lift is approximately 30 feet and the operating pressure is about 40 psi. This information indicates the pump capacity is about 0.33 cfs.**

The water is conveyed to eastern side of the 10.1 acres using approximately 300 feet of 2-inch-diameter pipe. Water is applied to the place of use using a sprinkler gun with a ½-inch-diameter nozzle, eight Rainbird sprinklers with 5/32-inch-diameter nozzles and approximately 3,200 feet of drip line and microsprinklers. The gun and 8 Rainbird sprinklers deliver approximately 0.09 cfs and 0.08 cfs at 40 psi, respectively. The drip system emits ½ gpm/100 feet so 3,200 feet would distribute 16 gpm (0.03 cfs).

Table 1. Location of Authorized and Proposed Point(s) of Diversion (POD) or Appropriation (POA)

(Note: If the POD/POA name is not specified on the certificate, assign it a name or number here.)

POD/POA Name or Number	Is this POD/POA Authorized on the Certificate or is it Proposed?	If POA, OWRD Well Log ID# (or Well ID Tag # L-___)	Twp	Rng	Sec	¼	¼	Tax Lot, DLC or Gov't Lot	Measured Distances (from a recognized survey corner)
POD	<input checked="" type="checkbox"/> Authorized <input type="checkbox"/> Proposed	--	12 S	5 W	26	NW	NW	58	2050 ft W and 1510 ft N from Center of Sec 26
Well 1	<input type="checkbox"/> Authorized <input checked="" type="checkbox"/> Proposed	BENT 54821	12 S	5 W	26	SW	NW	58	280 ft E and 1,660 ft S of NW corner of Sec 26
Well 2	<input type="checkbox"/> Authorized <input checked="" type="checkbox"/> Proposed	--	12 S	5 W	26	SW	NW	58	300 ft E and 1,530 ft S of NW corner of Sec 26
Well 3	<input type="checkbox"/> Authorized <input checked="" type="checkbox"/> Proposed	--	12 S	5 W	26	NW	NW	58	340 ft E and 1,160 ft S of NW corner of Sec 26

Check all type(s) of change(s) proposed below (change "CODES" are provided in parentheses):

- | | |
|--|---|
| <input checked="" type="checkbox"/> Place of Use (POU) | <input type="checkbox"/> Supplemental Use to Primary Use (S to P) |
| <input type="checkbox"/> Character of Use (USE) | <input type="checkbox"/> Point of Appropriation/Well (POA) |
| <input type="checkbox"/> Point of Diversion (POD) | <input type="checkbox"/> Additional Point of Appropriation (APOA) |
| <input type="checkbox"/> Additional Point of Diversion (APOD) | <input type="checkbox"/> Substitution (SUB) |
| <input type="checkbox"/> Surface Water POD to Ground Water POA (SW/GW) | <input type="checkbox"/> Government Action POD (GOV) |

Will all of the proposed changes affect the entire water right?

- ☐ Yes Complete only the Proposed ("to" or "on" lands) section of Table 2 on the next page. Use the "CODES" listed above to describe the proposed changes.
- ☒ No Complete all of Table 2 to describe the portion of the water right to be changed.

Received
SEP 08 2025
OWRD

Please use and attach additional pages of Table 2 as needed.
See page 6 for instructions.

Do you have questions about how to fill-out the tables?
Contact the Department at 503-986-0900 and ask for Transfer Staff.

Table 2. Description of Changes to Water Right Certificate # 34423

List the change proposed for the acreage in each ¼ ¼. If more than one change is proposed, specify the acreage associated with each change.
If there is more than one POD/POA involved in the proposed changes, specify the acreage associated with each POD/POA.

AUTHORIZED (the "from" or "off" lands) The listing that appears on the certificate BEFORE PROPOSED CHANGES List only that part or portion of the water right that will be changed.													Proposed Changes (see "CODES" from previous page)	PROPOSED (the "to" or "on" lands) The listing as it would appear AFTER PROPOSED CHANGES are made.												
Twp	Rng	Sec	¼	¼	Tax Lot	Gvt Lot or DLC	Acres	Type of USE listed on Certificate	POD(s) or POA(s) (name or number from Table 1)	Priority Date	Twp	Rng		Sec	¼	¼	Tax Lot	Gvt Lot or DLC	Acres	New Type of USE	POD(s)/ POA(s) to be used (from Table 1)	Priority Date				
EXAMPLE																										
2	S	9	E	15	NE	NW	100	15.0	Irrigation	POD #1 POD #2	1901	POU/POD	2	S	9	E	1	NW	NW	500	1	10.0	POD #5	1901		
													2	S	9	E	2	SW	NW	500		5.0	POD #6	1901		
12	S	5	W	26	NW	NW	600	58	1.4	Irrigation	POD	3/2/ 1965	POU	12	S	5	W	26	NW	NW	600	58	1.8	No Change	Wells 1, 2 & 3	3/2/1965
12	S	5	W	26	SW	NW	600	58	2.3	Irrigation	POD	3/2/ 1965	POU	12	S	5	W	26	SW	NW	600	58	2.9	No Change	Wells 1, 2 & 3	3/2/1965
12	S	5	W	27	NE	NE	600	58	2.5	Irrigation	POD	3/2/ 1965	POU	12	S	5	W	27	NE	NE	600	58	2.2	No Change	Wells 1, 2 & 3	3/2/1965
12	S	5	W	27	SE	NE	600	58	3.9	Irrigation	POD	3/2/ 1965	POU	12	S	5	W	27	SE	NE	600	58	3.2	No Change	Wells 1, 2 & 3	3/2/1965
TOTAL ACRES:								10.1						TOTAL ACRES:								10.1				

Additional remarks: This transfer application is intended to be processed concurrently with Transfer T-14198 as Steven R. Bruce, RG, CWRE discussed with Corey Courchane on August 27, 2025. T-14198 separately requests a surface water to groundwater (SW/GW) transfer.


Received
SEP 08 2025

OWRD

For Place of Use or Character of Use Changes

Are there other water right certificates, water use permits or ground water registrations associated with the "from" or the "to" lands? ☐ Yes ☒ No

If YES, list the certificate, water use permit, or ground water registration numbers: **NA.**

 Pursuant to ORS 540.510, any "layered" water use such as an irrigation right that is supplemental to a primary right proposed for transfer must be included in the transfer or be cancelled. Any change to a ground water registration must be filed separately in a ground water registration modification application.

For Substitution (ground water supplemental irrigation will be substituted for surface water primary irrigation)

Ground water supplemental Permit or Certificate # **NA**;

Surface water primary Certificate # **NA.**

For a change from Supplemental Irrigation Use to Primary Irrigation Use

Identify the primary certificate to be cancelled. Certificate # **NA**

For a change in point(s) of appropriation (well(s)) or additional point(s) of appropriation: SEE T-14198

- ☐ Well log(s) are attached for each authorized and proposed well(s) that are clearly labeled and associated with the corresponding well(s) in Table 1 above and on the accompanying application map.

Tip: You may search for well logs on the Department's web page at:

http://apps.wrd.state.or.us/apps/gw/well_log/Default.aspx

AND/OR

- ☐ Describe the construction of the authorized and proposed well(s) in Table 3 for any wells that do not have a well log. For *proposed wells not yet constructed or built*, provide "a best estimate" for each requested information element in the table. The Department recommends you consult a licensed well driller, geologist, or certified water right examiner to assist with assembling the information necessary to complete Table 3.

Table 3. Construction of Point(s) of Appropriation

Any well(s) in this listing must be clearly tied to corresponding well(s) described in Table 1 and shown on the accompanying application map. Failure to provide the information will delay the processing of your transfer application until it is received. The information is necessary for the department to assess whether the proposed well(s) will access the same source aquifer as the authorized point(s) of appropriation (POA). The Department is prohibited by law from approving POA changes that do not access the same source aquifer. **SEE SURFACE WATER TO GROUNDWATER (SW/GW) TRANSFER T-14198. THIS APPLICATION IS ONLY FOR A PLACE OF USE (POU) TRANSFER. THE FOLLOWING INFORMATION IS TAKEN FROM T-14198.**

Proposed or Authorized POA Name or Number	Is well already built? (Yes or No)	If an existing well: OWRD Well ID Tag No. L-_____	Total well depth	Casing Diameter	Casing Intervals (feet)	Seal depth(s) (intervals)	Perforated or screened intervals (in feet)	Static water level of completed well (in feet)	Source aquifer (sand, gravel, basalt, etc.)	Well-specific rate (cfs or gpm). If less than full rate of water right
Well 1	Yes	L-113630	60 ft	6 in	+1 to 59	0 to 19 ft	40 to 53	27	alluvial	
Well 2	No	--	60 ft +/-	6 in	+1 to 60 +/-	0 to 20 ft +/-	40 to 60 +/1	--	alluvial	
Well 3	No	--	60 ft +/-	6 in	+1 to 60 +/-	0 to 20 ft +/-	40 to 60 +/1	--	alluvial	

Received

SEP 08 2025

OWRD

STATE OF OREGON
WATER SUPPLY WELL REPORT

(ORS 537.765 & OAR 690-205-0210)

BENT 54821

BENT 54821

WELL LABEL # L 113630

START CARD # 210751

ORIGINAL LOG #

Instructions for completing this report are on the last page of this form.

(1) LANDOWNER

Owner Well I.D. _____
First Name Red Last Name Murphy
Company _____
Address 5220 SW 3rd
City Corvallis State OR Zip 97331

(2) TYPE OF WORK

☒ New ☐ Conversion ☐ Deepening
☐ Alteration (complete Sections 2a & 10) ☐ Abandonment (complete Section 5a)

(2a) PRE-ALTERATION:

Well Depth _____ ft.

Seal Material _____

Casing Type: ☐ Steel ☐ Plastic ☐ Other _____

Casing Gauge _____ Casing Diameter _____

(3) DRILL METHOD

☒ Rotary Air ☐ Rotary Mud ☐ Auger
☐ Cable ☐ Cable Mud ☐ Reverse Rotary ☐ Other _____

(4) PROPOSED USE

☐ Domestic ☒ Irrigation ☐ Community
☐ Industrial/Commercial ☐ Livestock ☐ Dewatering ☐ Injection
☐ Thermal ☐ Other _____

(5) BORE HOLE CONSTRUCTION

Depth of Completed Well 60 ft. Special Standard: ☐ Yes (attach copy)

BORE HOLE			SEAL				
Dia	From	To	Material	From	To	Amount	(Scks/lbs)
10	0	19	Cement	0	19	7	
6	19	60					

How was seal placed: Method ☐ A ☐ B ☒ C ☐ D ☐ E

☐ Other _____

Backfill placed from _____ ft. to _____ ft. Material _____

Filter pack from _____ ft. to _____ ft. Material _____ Size _____

(5a) ABANDONMENT USING UNHYDRATED BENTONITE:

Calculated Amount Proposed to be Used: _____ sacks/lbs

Actual Amount Used: _____ sacks/lbs

(6) CASING/LINER

Casing Liner	Dia	+	From	To	Gauge	Steel	Plastic	Welded	Thrd
<input checked="" type="checkbox"/>	6	x	1	59	.250	<input checked="" type="checkbox"/>		<input checked="" type="checkbox"/>	

Shoe ☐ Inside ☒ Outside ☐ Other Location of shoe(s) 59 1/2

Temporary casing ☐ Yes Diameter _____ From _____ To _____

(7) PERFORATIONS/SCREENS

Perforations Method Half Air Perforator

Screens Type _____ Material _____

Perf	Scrn	Casing Liner	Screen Dia	From	To	Screen/slot width	Slot length	# of slots	Tele/pipe size
<input checked="" type="checkbox"/>	<input checked="" type="checkbox"/>			40	53		1/4 x 1	800	

(8) WELL TESTS: Minimum testing time is 1 hour

☐ Pump ☐ Bailer ☒ Air ☐ Flowing Artesian

Yield gal/min	Drawdown	Drill stem/Pump depth	Duration (hr)
30		60	1

Temperature 56 °F Lab analysis ☐ Yes By _____

Water quality concerns? ☐ Yes (describe below) TDS _____ ppm

From	To	Description	Amount	Units

(9) LOCATION OF WELL (legal description)

County Benton Twp 12 N or S Range 5 E or W W.M.

Sec 27 NE 1/4 of the NE 1/4 Tax Lot 600

Tax Map Number _____ Lot _____

Lat _____ " or _____ DMS or DD

Long _____ " or _____ DMS or DD

Street Address of Well (or nearest address) _____

(10) STATIC WATER LEVEL

	Date	SWL (psi)	+	SWL (ft)
Existing Well/Pre-Alteration				
Completed Well	11-6-13			27

Flowing Artesian? ☐ Yes Dry Hole? ☐ Yes

WATER BEARING ZONES Depth water was first found 40

SWL Date	From	To	Est Flow	SWL (psi)	+	SWL (ft)
11-6-13	40	53	30			27

(11) WELL LOG

Ground Elevation _____

Material	From	To
Brown Topsoil	0	2
Yellow sticky clay	2	6
Yellow sandy clay	6	19
Brown sand	19	30
Brown sand some gravel	30	39
Brown gravel some sand	39	60
Blue clay	60	

RECEIVED BY OWRD

NOV 12 2013

SALEM, OR

Date Started 11-6-13 Completed 11-6-13

(unbonded) Water Well Constructor Certification

I certify that the work I performed on the construction, deepening, alteration, or abandonment of this well is in compliance with Oregon water supply well construction standards. Materials used and information reported above are true to the best of my knowledge and belief.

License Number _____ Date Sept 8 2025

Signed _____

(bonded) Water Well Constructor Certification

I accept responsibility for the construction, deepening, alteration, or abandonment work performed on this well during the construction dates reported above. All work performed during this time is in compliance with Oregon water supply well construction standards. This report is true to the best of my knowledge and belief.

License Number 1753 Date 11-6-13

Signed CA King RECEIVED BY OWRD

Contact Info. (optional) _____

JAN 20 2017

SALEM, OR

ORIGINAL - WATER RESOURCES DEPARTMENT ONE COPY FOR CONSTRUCTOR ONE COPY FOR CUSTOMER
SUBMITTED TO THE WATER RESOURCES DEPARTMENT WITHIN 30 DAYS OF COMPLETION OF WORK

01/02/2009

14727-

Land Use Information Form



Oregon Water Resources Department
725 Summer Street NE, Suite A
Salem, Oregon 97301-1266
(503) 986-0900
www.oregon.gov/OWRD

Applicant(s): Henry P. Storch

Mailing Address: P.O. Box 758

City: Philomath

State: OR

Zip Code: 97370

Daytime Phone: (541) 760-8266

A. Land and Location

Please include the following information for all tax lots where water will be diverted (taken from its source), conveyed (transported), and/or used or developed. Applicants for municipal use, or irrigation uses within irrigation districts may substitute existing and proposed service-area boundaries for the tax-lot information requested below.

Township	Range	Section	¼ ¼	Tax Lot #	Plan Designation (e.g., Rural Residential/RR-5)	Water to be:	Proposed Land Use:
12 S	5 W	26	NW NW	600		<input checked="" type="checkbox"/> Diverted <input checked="" type="checkbox"/> Conveyed <input checked="" type="checkbox"/> Used	No Change
12 S	5 W	26	SW NW	600		<input checked="" type="checkbox"/> Diverted <input checked="" type="checkbox"/> Conveyed <input checked="" type="checkbox"/> Used	No Change
12 S	5 W	27	NE NE	600		<input type="checkbox"/> Diverted <input checked="" type="checkbox"/> Conveyed <input checked="" type="checkbox"/> Used	No Change
12 S	5 W	27	SE NE	600		<input type="checkbox"/> Diverted <input checked="" type="checkbox"/> Conveyed <input checked="" type="checkbox"/> Used	No Change

List all counties and cities where water is proposed to be diverted, conveyed, and/or used or developed:

Benton County

B. Description of Proposed Use

Type of application to be filed with the Water Resources Department:

- ☐ Permit to Use or Store Water ☒ Water Right Transfer ☐ Permit Amendment or Ground Water Registration Modification
☐ Limited Water Use License ☐ Allocation of Conserved Water ☐ Exchange of Water

Source of water: ☐ Reservoir/Pond ☒ Ground Water ☐ Surface Water (name) _____

Estimated quantity of water needed: 0.126 ☒ cubic feet per second ☐ gallons per minute ☐ acre-feet

Intended use of water: ☒ Irrigation ☐ Commercial ☐ Industrial ☐ Domestic for _____ household(s)
☐ Municipal ☐ Quasi-Municipal ☐ Instream ☐ Other _____

Briefly describe:

We are requesting authorization to change from a surface-water point of diversion on Boonesville Creek to wells located on our property and to modify the place of use to match recent GIS data for the section lines.

Note to applicant: If the Land Use Information Form cannot be completed while you wait, please have a local government representative sign the receipt at the bottom of the next page and include it with the application filed with the Water Resources Department.

See bottom of Page 3. →

Received
SEP 08 2025
OWRD

MAR 27 2023
OWRD

14727 - 14198

For Local Government Use Only

The following section must be completed by a planning official from each county and city listed unless the project will be located entirely within the city limits. In that case, only the city planning agency must complete this form. This deals only with the local land-use plan. Do not include approval for activities such as building or grading permits.

Please check the appropriate box below and provide the requested information

- ☒ Land uses to be served by the proposed water uses (including proposed construction) are allowed outright or are not regulated by your comprehensive plan. Cite applicable ordinance section(s): Exclusive Farm Use BCC chapter 55
- ☐ Land uses to be served by the proposed water uses (including proposed construction) involve discretionary land-use approvals as listed in the table below. (Please attach documentation of applicable land-use approvals which have already been obtained. Record of Action/land-use decision and accompanying findings are sufficient.) **If approvals have been obtained but all appeal periods have not ended, check "Being pursued."**

Type of Land-Use Approval Needed (e.g., plan amendments, rezones, conditional-use permits, etc.)	Cite Most Significant, Applicable Plan Policies & Ordinance Section References	Land-Use Approval:	
		<input type="checkbox"/> Obtained <input type="checkbox"/> Denied	<input type="checkbox"/> Being Pursued <input type="checkbox"/> Not Being Pursued
		<input type="checkbox"/> Obtained <input type="checkbox"/> Denied	<input type="checkbox"/> Being Pursued <input type="checkbox"/> Not Being Pursued
	Received	<input type="checkbox"/> Obtained <input type="checkbox"/> Denied	<input type="checkbox"/> Being Pursued <input type="checkbox"/> Not Being Pursued
	SEP 08 2025	<input type="checkbox"/> Obtained <input type="checkbox"/> Denied	<input type="checkbox"/> Being Pursued <input type="checkbox"/> Not Being Pursued
	OWRD	<input type="checkbox"/> Obtained <input type="checkbox"/> Denied	<input type="checkbox"/> Being Pursued <input type="checkbox"/> Not Being Pursued

Local governments are invited to express special land-use concerns or make recommendations to the Water Resources Department regarding this proposed use of water below, or on a separate sheet.

Name: Inga Williams Title: Associate Planner

Signature: [Signature] Phone: 541 766 6027 Date: 3/24/23

Government Entity: Benton County

Note to local government representative: Please complete this form or sign the receipt below and return it to the applicant. If you sign the receipt, you will have 30 days from the Water Resources Department's notice date to return the completed Land Use Information Form or WRD may presume the land use associated with the proposed use of water is compatible with local comprehensive plans.

Receipt for Request for Land Use Information

Applicant name: _____

City or County: _____ Staff contact: _____

Signature: _____ Phone: _____ Date: _____

14198

14727 -

Application for Water Right Transfer Evidence of Use Affidavit



Oregon Water Resources Department
725 Summer Street NE, Suite A
Salem, Oregon 97301-1266
(503) 986-0900
www.wrd.state.or.us

Please print legibly or type. Be as specific as possible. Attach additional pages if you need more spacing.
Supporting documentation must be attached.

State of Oregon)
County of BENTON) ss

I, HENRY P. STORCH, in my capacity as LANDOWNER,

mailing address P.O. Box 758

telephone number (541)760-8266, being first duly sworn depose and say:

Received
SEP 08 2025
OWRD

1. My knowledge of the exercise or status of the water right is based on (check one):

☒ Personal observation ☐ Professional expertise

2. I attest that:

☐ Water was used during the previous five years on the **entire** place of use for
Certificate # _____; **OR**

☒ My knowledge is specific to the use of water at the following locations within the last five years:

Certificate #	Township		Range		Mer	Sec	¼ ¼		Gov't Lot or DLC	Acres (if applicable)
34423	12	S	5	W	WM	26	NW	NW	58	1.4
34423	12	S	5	W	WM	26	SW	NW	58	2.3
34423	12	S	5	W	WM	27	NE	NE	58	2.5
34423	12	S	5	W	WM	27	SE	NE	58	3.9

OR

☐ Confirming Certificate # _____ has been issued within the past five years; **OR**

☐ Part or all of the water right was leased instream at some time within the last five years. The instream lease number is: _____ (Note: If the entire right proposed for transfer was not leased, additional evidence of use is needed for the portion not leased instream); **OR**

☐ The water right is not subject to forfeiture and documentation that a presumption of forfeiture for non-use would be rebutted under ORS 540.610(2) is attached.

☐ Water has been used at the actual current point of diversion or appropriation for more than 10 years for Certificate # _____ (For Historic POD/POA Transfers)

(continues on reverse side)

3. The water right was used for: (e.g., crops, pasture, etc.): PASTURE AND FOOD CROPS

4. I understand that if I do not attach one or more of the documents shown in the table below to support the above statements, my application will be considered incomplete.

Amey Storch
Signature of Affiant

3/24/2023
Date

Signed and sworn to (or affirmed) before me this 24TH day of MARCH, 2023.



SCA
Notary Public for Oregon

My Commission Expires: April 6, 2024

Supporting Documents	Examples
<input type="checkbox"/> Copy of a water right certificate that has been issued within the last five years. (not a remaining right certificate)	Copy of confirming water right certificate that shows issue date
<input checked="" type="checkbox"/> Copies of receipts from sales of irrigated crops or for expenditures related to use of water	<ul style="list-style-type: none">• Power usage records for pumps associated with irrigation use• Fertilizer or seed bills related to irrigated crops• Farmers Co-op sales receipt
<input type="checkbox"/> Records such as FSA crop reports, irrigation district records, NRCS farm management plan, or records of other water suppliers	<ul style="list-style-type: none">• District assessment records for water delivered• Crop reports submitted under a federal loan agreement• Beneficial use reports from district• IRS Farm Usage Deduction Report• Agricultural Stabilization Plan• CREP Report
<input type="checkbox"/> Aerial photos containing sufficient detail to establish location and date of photograph	Multiple photos can be submitted to resolve different areas of a water right. If the photograph does not print with a "date stamp" or without the source being identified, the date of the photograph and source should be added. Sources for aerial photos: OSU – www.oregonexplorer.info/imagery OWRD – www.wrd.state.or.us Google Earth – earth.google.com TerraServer – www.terra-server.com
<input type="checkbox"/> Approved Lease establishing beneficial use within the last 5 years	Copy of instream lease or lease number

Received
SEP 08 2025
OWRD



Growers of Unique Fruiting Plants Since 1979

28696 S. Cramer Rd. Molalla, OR 97038
(503) 651-3737 • FAX (503) 651-3882

ACKNOWLEDGEMENT

ORDER# 32711
Received

SEP 08 2025

OWRD

trees

S OLD BLUE NATURAL RESOURCES
O PO BOX 758
L PHILOMATH, OR 97370
D USA

T PHONE: 541-760-8266
O FAX:

S OLD BLUE NATURAL RESOURCES
H HENRY STORCH
I 34930 WREN RD
P PHILOMATH OR 97370

T PHONE: 541-760-8266
O

ORDER DATE	BUYER	CUSTOMER REF#	SHIP VIA	EST. SHIP DATE	TERMS	DEPOSIT DUE	FINAL BALANCE DUE	DATE
09/28/2022	HENRY STORCH		Pick Up	03/23/2023	PREPAY	10/12/2022	03/09/2023	10/12/2022

QTY	STOCK #	SIZE	VARIETY	PRICE	TOTAL
ORD 5	1624	1 GALLON	MORTON - NECTARINE		
ACK 5	1624	1 GALLON	MORTON - NECTARINE	11.50	57.50
ORD 50	2660	1 GALLON	CHINA SATSUMA S-2 - CITRUS		
ACK 10	2660	1 GALLON	CHINA SATSUMA S-2 - CITRUS	11.50	115.00
ORD 50	2663	1 GALLON	MIHO WASE - CITRUS		
ACK 50	2663	1 GALLON	MIHO WASE - CITRUS	11.50	575.00
ORD 10	3100	1 GALLON	DESERT KING - FIG		
ACK 10	3100	1 GALLON	DESERT KING - FIG	8.00	80.00
ORD 10	3105	1 GALLON	STELLA™ - FIG		
ACK 10	3105	1 GALLON	STELLA™ - FIG	8.00	80.00
ORD 10	3110	1 GALLON	BLACK SPANISH - FIG		
ACK 10	3110	1 GALLON	BLACK SPANISH - FIG	8.00	80.00
ORD 10	3116	1 GALLON	LATTARULLA - FIG		
ACK 10	3116	1 GALLON	LATTARULLA - FIG	8.00	80.00
ORD 10	3144	1 GALLON	VERN'S BROWN TURKEY - FIG		
ACK 10	3144	1 GALLON	VERN'S BROWN TURKEY - FIG	8.00	80.00
ORD 1	MISC		MISC - SALE - 4% CREDIT CARD FEE		
ACK 1	MISC		MISC - SALE - 4% CREDIT CARD FEE	11.48	11.48

TOT 116
ACK

SUBTOTAL 1,158.98
ROYALTIES
EST. PACK/SHIP
TOTAL \$1,158.98

Sizes and quantities may vary pending final grading and inventory counts. Thank you for your deposit of \$299.00 with your credit card.

Terms: Prepayment of order in full (plants and estimated shipping and packing costs) is required prior to delivery or shipment of your order unless a credit account has been established with us. For orders placed more than two weeks in advance of shipment, we require a non-refundable 50% deposit for orders from \$300.00 to \$999.00 and 25% for orders of \$1000 and up. The balance due should be paid at least two weeks before ship date. Deposits and balances due from non-credit customers may be paid by cash, check, Visa, Mastercard or wire transfer. Prices are F.O.B Molalla, Oregon. Estimated packing and shipping charges include cost of shipping, the boxes and other material used, and the labor required to pack the plants. Shipping and packing will be charged at cost. Charges for delivery vary depending on the distance traveled and the size of the order.

Please Note: Your order contains plant varieties with names marked with a ™ symbol. These names are protected under trademark law and may be used only for plants of these varieties purchased from Northwoods Nursery. You are required to use the ™ symbol with these names on all labels, printed material, catalog copy, advertisements and any other printed or digital material. The right to use these names may not be transferred to others and these names may not be used for any plants not propagated and/or sold by Northwoods Nursery. Acceptance of your plant order constitutes your agreement regarding use of these trademarked names.

THANK YOU FOR YOUR ORDER



Northwoods Nursery is Honored to Be Oregon's First Salmon-Safe Certified Nursery
Protecting Our Native Salmon Through Sustainable Farming Practices

To learn more about certification visit www.salmonsafe.org

RECEIVED

MAR 27 2023

ORDER # 32711

Page 1 of 1

14727 - 14198 OWRD

Order #64912 (January 6, 2023)

Seed

Product	Quantity	Price
Dent Corn, Strubbe's Blue (Organic) Size: 2 oz ≈ 200 seeds.	1	\$4.15
Melon, Charentais Superprécoce Du Roc (Organic) Size: 1 g ≈ 30 seeds	1	\$4.15
Pumpkin, Dill's Atlantic Giant (Organic) Size: Packet ≈ 10 seeds	1	\$4.15
Winter Squash, Potimarron (Organic) Size: 6 g ≈ 25 seeds	1	\$4.15
Winter Squash, Blue Kuri (Organic) Size: 5 g ≈ 23 seeds	1	\$4.15
Onion, Gold Princess (Organic) Size: 2 g packet ≈ 400 seeds	1	\$7.15
Green Onions, White Spear (Organic) Size: 2 g packet ≈ 400 seeds	1	\$7.15
Subtotal:		\$35.05
Shipping:		\$8.00 via Shipping
Payment method:		Credit card / debit card
Total:		\$43.05

Received
SEP 08 2025
OWRD

Billing address

Shipping address

RECEIVED
MAR 27 2023
OWRD

14727 -

14198

=

fic Ag Systems, Inc.

Highway 99 South
n City, OR 97448

(541) 998-1983

Invoice

Invoice Number: 0060734-IN
Invoice Date: 3/16/2023
Order Number: 0037273
Order Date: 3/16/2023
Salesperson: TF
Customer Number: CASH08

SOLD TO:
Henry Storch
541-760-8266

SHIP TO:
Henry Storch
541-760-8266

*parts
to fix
Handlines*

Job Description: Henry Storch, Sprkler & Gasket

Confirm To :

Customer P.O.

Ship VIA

F.O.B.

" Terms "

Upon Receipt

Item Number	Ordered	Shipped	Back Ordered	Price	Amount
PSP240330	8.00 EA	8.00	0.00	14.13	113.04
¾" WadeRain FULL-CIRCLE SPRINKLR (w/o Nozzles) WR33					
PNO900016	8.00 EA	8.00	0.00	0.80	6.40
5/32" NOZZLE (¾"mpt)					
SCH66203S	4.00 EA	4.00	0.00	3.48	13.92
3" GASKET Stout					
501024	8.00 EA	8.00	0.00	15.64	125.12
4" x 1" x ¾" RISER, 3 pc. Steel					
761003	3.00 EA	3.00	0.00	1.79	5.37
GASKET Pierce Roundback					

Paid in full with Credit Card

1414 Main St
Philomath, OR 97378

Main St Chevron
88898473
1414 Main St
Philomath, OR
83/18/2023 213258855
09:56:18 AM

XXXXXXXXXXXX7732
VISA
INVOICE E/7312927
AUTH 648988

PUMP# 2

UNLEAD REG 13.386
PRICE/GAL \$3.699
FUEL TOTAL \$ 49.31

TOTAL = \$ 49.31

CREDIT \$ 49.31

Received
SEP 08 2025
OWRD

Net Invoice: 263.85
Less Discount: 0.00
Freight: 0.00
Invoice Total: 263.85

RECEIVED
MAR 27 2023
OWRD

A finance charge will be assessed on any past due balances

14727-

14198

Pratum Co-op - Admin
8955 Sunnyview Road NE
Salem, OR 97305
 Phone 503-364-3353

Statement Date: 11/01/2022
 ID: 552457

Old Blue Natural Resources

PO Box 758
 Philomath, OR 97370

Lime

Total Amount Due: \$4,734.45

Amount Remitted: _____

Terms:

Finance charge of 1.5% (18% APR) may be applied to past due balances. Balance is due on the 20th of following month unless otherwise noted.

Deferred	Current	Past Due	Unapplied	Budget Billing	Prepay	Overall
0.00	4,734.45	0.00	0.00	0.00	0.00	4,734.45

Date	Number	Description / Detail	Quantity	Price / Unit	Extension %	Prepaid	Regular
		Balance Forward				0.00	0.00
		<u>Agronomy</u>					
10/19/2022	700181	Charge Invoice - Due 11/20/2022					
		Ground Dolomite *BULK LB	70,140.000 Lbs	135.0000 /Tons	4,734.45		4,734.45*
		Invoice Total			4,734.45	0.00	4,734.45
		Comments: dwr					
		Ending Total Balances				0.00	4,734.45

Sales RecapAgronomy

Total Lime

Agronomy Total

Quantity

70,140.00

70,140.00

Dollars

4,734.45

4,734.45

Total Sales Tax

0.00

Sales Recap Total

4,734.45

RECEIVED

MAR 27 2023

OWRD

Received
 SEP 08 2025
 OWRD

14198

PRC C/O VALLEY LANDFILLS INC - 4296
PO BOX 677839
DALLAS, TX 75267-7839
(541) 801-2121

RECEIVED

MAR 27 2023

OWRD



REPUBLIC
SERVICES

INVOICE

Invoice Date 09/30/2022

Invoice No 4296-000013896

Customer No 4-4296-0333449

Page No

Page 1 of 3

Due Date

UPON RECEIPT

Old Blue Natural Resources LLC
23990 Gellatly Way
Philomath, OR 97370

Current Charges

\$5,005.25

Total Amount Due

\$5,005.25

Please pay total amount due

Billing Questions? Call (541) 801-2121

Compost

Thank you for your business! Please be sure to remit payments to our lockbox address shown on the bottom of the invoice.

Date	Code	Description	Reference	Rate	Quantity	Amount
		Balance forward :				\$0.00
		Payments :				\$0.00
		Adjustments :				\$0.00
		Invoices :				\$0.00
9/12	GK	COMPOST SALES	00-271668	2.50	50.00 YD	\$125.00
9/12	GK	50.000YD				
9/12	GK	Reference: 5801/Jeff				
9/12	GK	COMPOST SALES	00-271669	2.50	50.00 YD	\$125.00
9/12	GK	50.000YD				
9/12	GK	Reference: 5304/Brian/Blueberry				
9/12	GK	COMPOST SALES	00-271670	2.50	50.00 YD	\$125.00
9/12	GK	50.000YD				
9/12	GK	Reference: 5801/Jeff/Blueberry				
9/12	GK	COMPOST SALES	00-271671	2.50	50.00 YD	\$125.00
9/12	GK	50.000YD				
9/12	GK	Reference: 5304/Brian/Blueberry				
9/12	GK	COMPOST SALES	00-271672	2.50	50.00 YD	\$125.00
9/12	GK	50.000YD				
9/12	GK	Reference: 5801/Jeff/Blueberry				
9/12	GK	COMPOST SALES	00-271673	2.50	50.00 YD	\$125.00
9/12	GK	50.000YD				
9/12	GK	Reference: 5304/Brian/Blueberry				
9/12	GK	COMPOST SALES	00-271674	2.50	50.00 YD	\$125.00
9/12	GK	50.000YD				
9/12	GK	Reference: 5801/Jeff/Blueberry				
9/12	GK	COMPOST SALES	00-271675	2.50	50.00 YD	\$125.00
9/12	GK	50.000YD				
9/12	GK	Reference: 5304/Brian/Blueberry				
9/12	GK	COMPOST SALES	00-271676	2.50	50.00 YD	\$125.00
9/12	GK	50.000YD				
9/12	GK	Reference: 5801/Jeff/Blueberry				
9/12	GK	COMPOST SALES	00-271677	2.50	50.00 YD	\$125.00
9/12	GK	50.000YD				
9/12	GK	Reference: 5304/Brian/Blueberry				
9/12	GK	COMPOST SALES	00-271678	2.50	50.00 YD	\$125.00
9/12	GK	50.000YD				
9/12	GK	Reference: 5801/Jeff/Blueberry				
9/12	GK	COMPOST SALES	00-271679	2.50	50.00 YD	\$125.00
9/12	GK	50.000YD				
9/12	GK	Reference: 5306/Tidwell/Blueberry				
9/12	GK	COMPOST SALES	00-271680	2.50	50.00 YD	\$125.00
9/12	GK	50.000YD				

14727 -

14198

Date	Code	Description	Reference	Rate	Quantity	Amount
9/12	GK	Reference: 5304/Brian/Blueberry				
9/12	GK	COMPOST SALES	00-271681	2.50	50.00 YD	\$125.00
9/12	GK	50.000YD				
9/12	GK	Reference: 5801/Jeff/Blueberry				
9/13	GK	COMPOST SALES	00-271682	2.50	50.00 YD	\$125.00
9/13	GK	50.000YD				
9/13	GK	Reference: 5306/Tidwell/Blueberry				
9/13	GK	COMPOST SALES	00-271685	2.50	50.00 YD	\$125.00
9/13	GK	50.000YD				
9/13	GK	Reference: 5801/Blueberry				
9/13	GK	COMPOST SALES	00-271688	2.50	50.00 YD	\$125.00
9/13	GK	50.000YD				
9/13	GK	Reference: 5304/Brian/Blueberry				
9/13	GK	COMPOST SALES	00-271689	2.50	50.00 YD	\$125.00
9/13	GK	50.000YD				
9/13	GK	Reference: 5306/Tidwell/Blueberry				
9/13	GK	COMPOST SALES	00-271691	2.50	50.00 YD	\$125.00
9/13	GK	50.000YD				
9/13	GK	Reference: 5801/Jeff/Blueberry				
9/13	GK	COMPOST SALES	00-271696	2.50	50.00 YD	\$125.00
9/13	GK	50.000YD				
9/13	GK	Reference: 5304/Brian/Blueberry				
9/13	GK	COMPOST SALES	00-271697	2.50	50.00 YD	\$125.00
9/13	GK	50.000YD				
9/13	GK	Reference: 5306/Tidwell/Blueberry				
9/13	GK	COMPOST SALES	00-271698	2.50	50.00 YD	\$125.00
9/13	GK	50.000YD				
9/13	GK	Reference: 5801/Jeff/Blueberry				
9/13	GK	COMPOST SALES	00-271704	2.50	50.00 YD	\$125.00
9/13	GK	50.000YD				
9/13	GK	Reference: 5304/Brian/Blueberry				
9/13	GK	COMPOST SALES	00-271712	2.50	50.00 YD	\$125.00
9/13	GK	50.000YD				
9/13	GK	Reference: 5306/Tidwell/Blueberry				
9/13	GK	COMPOST SALES	00-271713	2.50	50.00 YD	\$125.00
9/13	GK	50.000YD				
9/13	GK	Reference: 5801/Jeff/Blueberry				
9/13	GK	COMPOST SALES	00-271717	2.50	50.00 YD	\$125.00
9/13	GK	50.000YD				
9/13	GK	Reference: 5304/Brian/Blueberry				
9/13	GK	COMPOST SALES	00-271720	2.50	50.00 YD	\$125.00
9/13	GK	50.000YD				
9/13	GK	Reference: 5306/Tidwell/Blueberry				
9/13	GK	COMPOST SALES	00-271724	2.50	50.00 YD	\$125.00
9/13	GK	50.000YD				
9/13	GK	Reference: 5801/Jeff/Blueberry				
9/13	GK	COMPOST SALES	00-271725	2.50	50.00 YD	\$125.00
9/13	GK	50.000YD				
9/13	GK	Reference: 5304/Brian/Blueberry				
9/13	GK	COMPOST SALES	00-271734	2.50	50.00 YD	\$125.00
9/13	GK	50.000YD				
9/13	GK	Reference: 5306/Tidwell/Blueberry				

Received

SEP 08 2025

RECEIVED

MAR 27 2023

14198

14727 - OWRD

Date	Code	Description	Reference	Rate	Quantity	Amount
9/13	GK	COMPOST SALES	00-271736	2.50	50.00 YD	\$125.00
9/13	GK	50.000YD				
9/13	GK	Reference: 5801/Jeff/Blueberry				
9/13	GK	COMPOST SALES	00-271738	2.50	50.00 YD	\$125.00
9/13	GK	50.000YD				
9/13	GK	Reference: 5304/Brian/Blueberry				
9/13	GK	COMPOST SALES	00-271745	2.50	50.00 YD	\$125.00
9/13	GK	50.000YD				
9/13	GK	Reference: 5306/Tidwell/Blueberry				
9/14	GK	COMPOST SALES	00-271757	2.50	50.00 YD	\$125.00
9/14	GK	50.000YD				
9/14	GK	Reference: 5306/Tidwell/Blueberry				
9/14	GK	COMPOST SALES	00-271763	2.50	50.00 YD	\$125.00
9/14	GK	50.000YD				
9/14	GK	Reference: 5306/Tidwell/Blueberry				
9/14	GK	COMPOST SALES	00-271764	2.50	50.00 YD	\$125.00
9/14	GK	50.000YD				
9/14	GK	Reference: 5801/Jeff/Blueberry				
9/14	GK	COMPOST SALES	00-271771	2.50	50.00 YD	\$125.00
9/14	GK	50.000YD				
9/14	GK	Reference: 5306/Tidwell/Blueberry				
9/14	GK	COMPOST SALES	00-271772	2.50	50.00 YD	\$125.00
9/14	GK	50.000YD				
9/14	GK	Reference: 5801/Jeff/Blueberry				
9/14	GK	COMPOST SALES	00-271777	2.50	50.00 YD	\$125.00
9/14	GK	50.000YD				
9/14	GK	Reference: 5306/Tidwell/Blueberry				
9/14	GK	COMPOST SALES	00-271780	2.50	50.00 YD	\$125.00
9/14	GK	50.000YD				
9/14	GK	Reference: 5801/Jeff/Blueberry				
9/30	Z8	ADMINISTRATION FEE	SC153331	5.25	1.00	\$5.25

Material / Fee Summary

GK	COMPOST SALES	2,000.00 YD	\$5,000.00
Z8	ADMINISTRATION FEE	1.00	\$5.25

Current	31-60 Days	61-90 Days	Over 90 Days	Total Amount Due
\$5,005.25	\$0.00	\$0.00	\$0.00	\$5,005.25

please return this portion below with your payment. Do not attach check stub.



**REPUBLIC
SERVICES**

Please write your account number on your check and make payable to:

Please Return Payment to: PRC C/O VALLEY LANDFILLS INC - 4296
PO BOX 677839
DALLAS, TX 75267-7839

PLEASE WRITE FULL CUSTOMER NUMBER ON THE FACE OF YOUR CHECK

Invoice Date 09/30/2022
Invoice No 4296-000013896
Customer No 4-4296-0333449

Current Charges \$5,005.25

Total Amount Due \$5,005.25

Amount Paid: _____

Old Blue Natural Resources LLC
23990 Gellatly Way
Philomath, OR 97370

RECEIVED

MAR 27 2023

OWRD

Received
Sept 08 2025

OWRD

14727 -





14198

Henry Storch
23990 Gellatly Way
Philomath, OR 97370
United States
5417608266

Henry Storch
Visa
*****7732
Amount: \$395.16

Seed for greenhouses

Shipments

		QTY	PRICE
	Aranka (F1) Carrot Seed Size: 25,000 Seeds ID: 4596.56 In Stock	1	\$34.50
	Mokum (F1) Carrot Seed Size: 25,000 Seeds ID: 2186.56 In Stock	1	\$32.50
	Napoli (F1) Carrot Seed Size: 25,000 Seeds ID: 209.56 In Stock	1	\$34.50
	Red Ace (F1) Beet Seed Size: 5,000 Seeds ID: 125.54 In Stock	1	\$12.25

Received
SEP 08 2025

OWRD
14727 -

RECEIVED
MAR 27 2023
OWRD

14198



**Latte
(F1) Corn Seed**
Size: 1,000 Seeds
ID: 4456.53
In Stock

1 \$17.60



**Montauk
(F1) Corn Seed**
Size: 5,000 Seeds
ID: 2761.54

1 \$77.45

Estimated Ship Date Feb 25, 2023



**Hannah's Choice
(F1) Melon Seed**
Size: 100 Seeds
ID: 3560.50
In Stock

1 \$11.82



**Honey Blonde
(F1) Melon Seed**
Size: 100 Seeds
ID: 3640.50
In Stock

1 \$17.91



**D'Artagnan
(F1) Melon Seed**
Size: 100 Seeds
ID: 4328.50
In Stock

1 \$27.30



**Sierra Blanca
(F1) Onion Seed**

1 \$8.32

Received
SEP 08 2025

RECEIVED
MAR 27 2023
OWRD

14727 - OWRD

14198

Size: 1,000 Seeds

ID: 103.53

In Stock



**Walla Walla Sweet
Onion Seed**

Size: 1,000 Seeds

ID: 496.53

In Stock

1 \$8.06



**Redwing
(F1) Onion Seed**

Size: 1,000 Seeds

ID: 2137.53

In Stock

1 \$9.80



**New Orchid
(F1) Watermelon Seed**

Size: 1/4 Ounce

ID: 479.24

In Stock

1 \$38.27



**Sureness
(F1) Melon Seed**

Size: 1/4 Ounce

ID: 3562.24

In Stock

1 \$27.03



**Crimson Sweet
Watermelon Seed**

Size: 1 Ounce

ID: 2133.26

In Stock

1 \$10.60

Received

SEP 08 2025

OWRD

14727 -

RECEIVED

MAR 27 2023

OWRD

14198



**Prospera® Italian Large Leaf
DMR (ILL2)
Organic (F1) Basil Seed**

Size: Packet

ID: 4589G.11

In Stock

1 \$5.55



**Winter Sweet
Organic (F1) Kabocha Squash
Seed**

Size: Packet

ID: 3034G.11

In Stock

1 \$4.93



**Cha-Cha
Organic (F1) Kabocha Squash
Seed**

Size: Packet

ID: 2187G.11

In Stock

1 \$5.80



**Green Magic
(F1) Broccoli Seed**

Size: 1,000 Seeds

ID: 2813.53

In Stock

1 \$10.97

Received

SEP 08 2025

OWRD

SHIPPING INFORMATION

Henry Storch
Oso Honey Farm
23990 Gellatly Way
Philomath, OR 97370
United States
5417608266

SHIPPING NOTES

SHIPPING METHOD

Standard

ORDER STATUS

Submitted

RECEIVED

MAR 27 2023


OWRD

14727-

14198

Received
SEP 08 2025
OWRD

SUBTOTAL	\$395.16
DISCOUNT	-\$22.50
SHIPPING	\$22.50
EST. SALES TAX	\$0.00
ORDER TOTAL	\$395.16



CONTACT US

SATISFACTION GUARANTEE

RECEIVE
MAR 27 2023
OWRD



*Free shipping applies to standard shipping to United States addresses only. Additional charges for expedited shipping and shipping surcharges for large or heavy items still apply. Merchandise total must be over \$200 after discounts or adjustments.

Johnny's charges sales tax on orders for taxable items in accordance with applicable state and local tax laws. For more information about how sales tax is collected at Johnny's or for details on how to submit a tax exemption certificate visit our [Sales Tax FAQs](#)

14198

14727 -

1414 Main St.
Philomath OR 97378

Main St Chevron
00090473
1414 Main St
Philomath, OR
03/10/2023 213245189
04:07:15 PM

XXXXXXXXXXXX7732
VISA
INVOICE E/7309487
AUTH 131690

PUMP# 12

UNLEAD REG 12.432G
PRICE/GAL \$3.699

FUEL TOTAL \$ 45.99

TOTAL = \$ 45.99

CREDIT \$ 45.99

Chip Read
VISA DEBIT
Mode: Issuer
AID: A0000000031010

*Fuel for
pump*

Received
SEP 08 2025
OWRD



97370
AMFRNFB
S. S

RECEIVED
MAR 27 2023
OWRD

Carded on

14727 -

14198

Shipping Standard Shipping
Method:

Shipping Old Blue Natural
Address: Resources
Henry Storch
34930 Wren Rd
Philomath, OR 97370 US
541 760-8266
Osohoneyfarm@gmail.com

Seed Potatoes

By Grand Teton Organics

Comments: Desired Ship Date: 02/06/2023

Code:	Description:	Price & Quantity:
bulk50	Bulk 50lb bag (Black Berry)	\$119.90 (Quantity: 1)
bulk50	Bulk 50lb bag (Cikliman)	\$119.90 (Quantity: 1)
bulk50	Bulk 50lb bag (Gold Nugget)	\$119.90 (Quantity: 1)
bulk50	Bulk 50lb bag (Huckleberry Gold)	\$119.90 (Quantity: 1)
bulk50	Bulk 50lb bag (Terra Rosa)	\$119.90 (Quantity: 1)
bulk50	Bulk 50lb bag (Yukon Gold)	\$119.90 (Quantity: 1)

Received
SEP 08 2025
OWRD

RECEIVED
MAR 27 2023
OWRD

14198

14727 -

Purchasing Information:

Order Number: 20083
Order Date: January 22 2023 09:31:37 AM
Product Total: \$719.40
Tax: \$0.00
Shipping: \$0.00
Grand Total: \$719.40

Received
SEP 08 2025
OWRD

RECEIVED
MAR 27 2023
OWRD

14727 -

14198

From: Henry Storch <hstorchpollination@gmail.com>
Sent: Tuesday, September 2, 2025 10:28 AM
To: COURCHANE Corey A * WRD
Cc: steve skookumwater.com
Subject: Re: Henry Storch, T-14198

Received
SEP 08 2025
OWRD



On Tue, Sep 2, 2025, 9:39 AM Henry Storch <hstorchpollination@gmail.com> wrote:

At the time we applied we had just received an assigned address at the location. Do you want seed and plant orders specifically with 5876 sw 3rd street? I can get those for the last 3 years but don't have any that date back to the time of application because we didnt have an address the 2022 growing season. I have pictures of running the handlines in the tunnels in spring 2023 that should've been with the packet when it was submitted. H

On Tue, Sep 2, 2025, 9:33 AM COURCHANE Corey A * WRD
<Corey.A.COURCHANE@water.oregon.gov> wrote:

Good morning Steve,

Upon further review of the Evidence of Use supporting documentation, it appears that I will need some additional information. The invoices and receipts provided with the application, are covered under 690-380-3000(12) (a)(A), but I'm not able to connect the dots. All of the addresses described on the invoices, indicate either a PO Box, or an address that isn't tied to the place of use where the water is used under C-97291. I'm not able to make a positive finding that water was used during the previous 5 years at the authorized place of use. Do you have any additional supporting documentation that can clearly show water use at the place of use as authorized? Please let me know if I may be of further assistance.

Thank you,

Corey

COREY A COURCHANE |

ALLOCATION OF CONSERVED WATER

Water Resources Department | [725 Summer St. NE, Suite A](#) | [Salem, Oregon 97301](#)

Work cell: 503 979-3917 | Fax: 503 986-0901

Email: corey.a.courchane@water.oregon.gov | Web: <http://www.oregon.gov/OWRD>

Received

SEP 08 2025

OWRD



Search here

Received

SEP 08 2025

OWRD



Home



Restaurants



steve skookumwater.com

From: Henry Storch <hstorchpollination@gmail.com>
Sent: Tuesday, September 2, 2025 2:50 PM
To: COURCHANE Corey A * WRD
Cc: steve skookumwater.com
Subject: Re: Henry Storch, T-14198

The greenhouses on the left for reference poplar trees to the north. I need to double check my records but I'm pretty sure it took me until fall of 2023 to get an actual address from Benton county. They were hesitant since it is an EFU parcel used for farming. I will get you receipts for seeds and plants delivered to

Received
SEP 08 2025
OWRD

On Tue, Sep 2, 2025, 2:22 PM COURCHANE Corey A * WRD <Corey.A.COURCHANE@water.oregon.gov> wrote:

Henry,

If you have orders/invoices with 5876 SW 3rd St on them, that would be great. However, as you indicated below, you may not have anything prior to the application received date, being March 28, 2023. The video and picture you sent do show water use, but I'm not able to tell where that location is compared to an aerial image.

Corey

COREY A COURCHANE |

ALLOCATION OF CONSERVED WATER

Water Resources Department | [725 Summer St. NE, Suite A](#) | [Salem, Oregon 97301](#)

Work cell: 503 979-3917 | Fax: 503 986-0901

Email: corey.a.courchane@water.oregon.gov | Web: <http://www.oregon.gov/OWRD>

From: Henry Storch <hstorchpollination@gmail.com>

Sent: Tuesday, September 2, 2025 9:40 AM

To: COURCHANE Corey A * WRD <Corey.A.COURCHANE@water.oregon.gov>

Cc: steve skookumwater.com <steve@skookumwater.com>

Subject: Re: Henry Storch, T-14198

At the time we applied we had just received an assigned address at the location. Do you want seed and plant orders specifically with 5876 sw 3rd street? I can get those for the last 3 years but don't have any that date back to the time of application because we didnt have an address the 2022 growing season. I have pictures of running the handlines in the tunnels in spring 2023 that should've been with the packet when it was submitted. H

Received

SEP 08 2025

OWRD