

Swalley Irrigation District

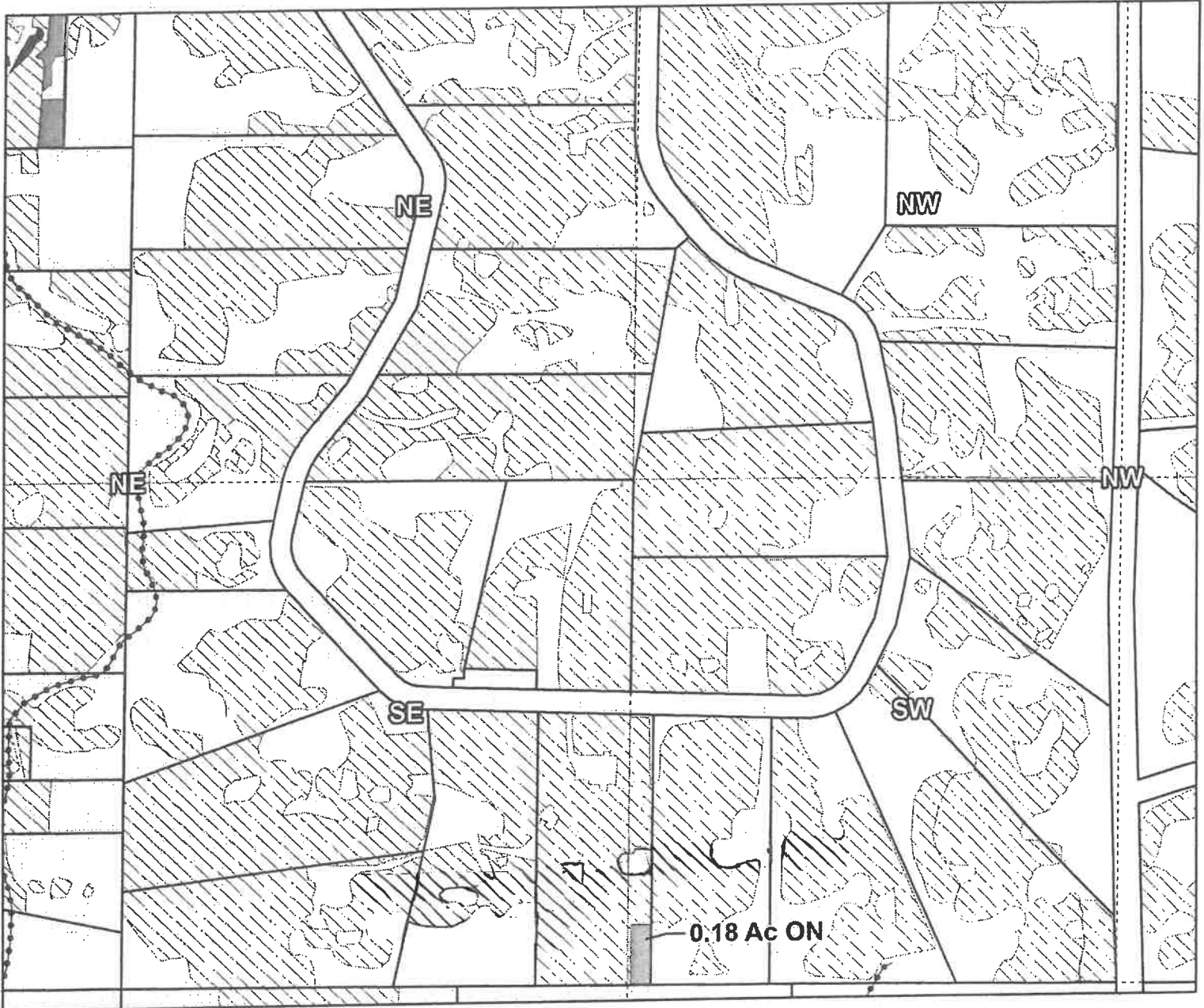
2023 District Transfer T-14365 Claim of Beneficial Use Map

Certificates: 74145

for Bertrand Combre & Julie Langou

E-RECEIVED
SEP 12, 2025
OWRD

NE	NW
17S12E8	17S12E9
SE	SW



Taxlot 171208A000700, 17-12-08-SE/NE-00700: 0.08 Acres Off, 3.63 Acres Remaining
Taxlot 171208A000700, 17-12-09-SW/NW-00700: 0.18 Acres On, 0.96 Acres Total
Taxlot 171208A000700, 17-12-09-SW/NW-00700: 0.10 Acres Off, 0.86 Acres Remaining

- Pipelines and Canals
- Transfer - ON
- Transfer - OFF
- Primary Water Right
- Taxlots



1 inch = 400 feet

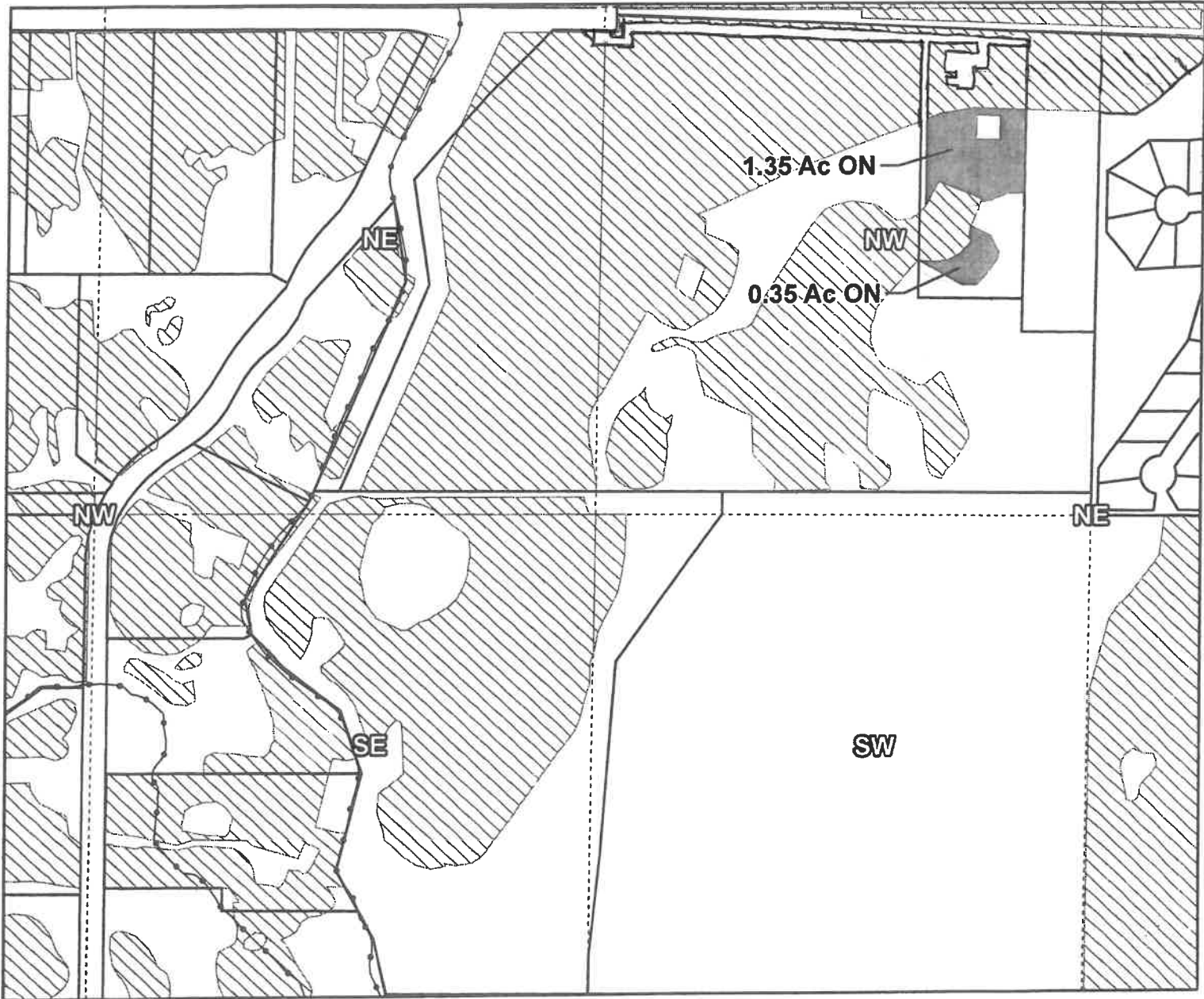
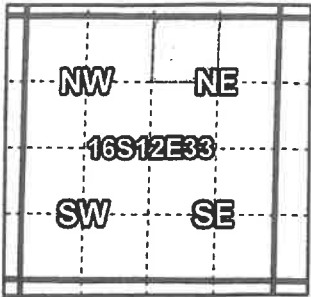
Prepared by Swalley Irrigation District | July 2023

Swalley Irrigation District

2023 District Transfer T-14365 Claim of Beneficial Use Map

Certificates: 74145
for Kenneth & Vicki Morris

E-RECEIVED
SEP 12, 2025
OWRD



Taxlot 1612330000207, 16-12-33-NW/NE-00207: 1.70 Acres On, 3.98 Acres Total
Taxlot 1612330000207, 16-12-33-NW/NE-00207: 0.70 Acres Off, 3.28 Acres Remaining

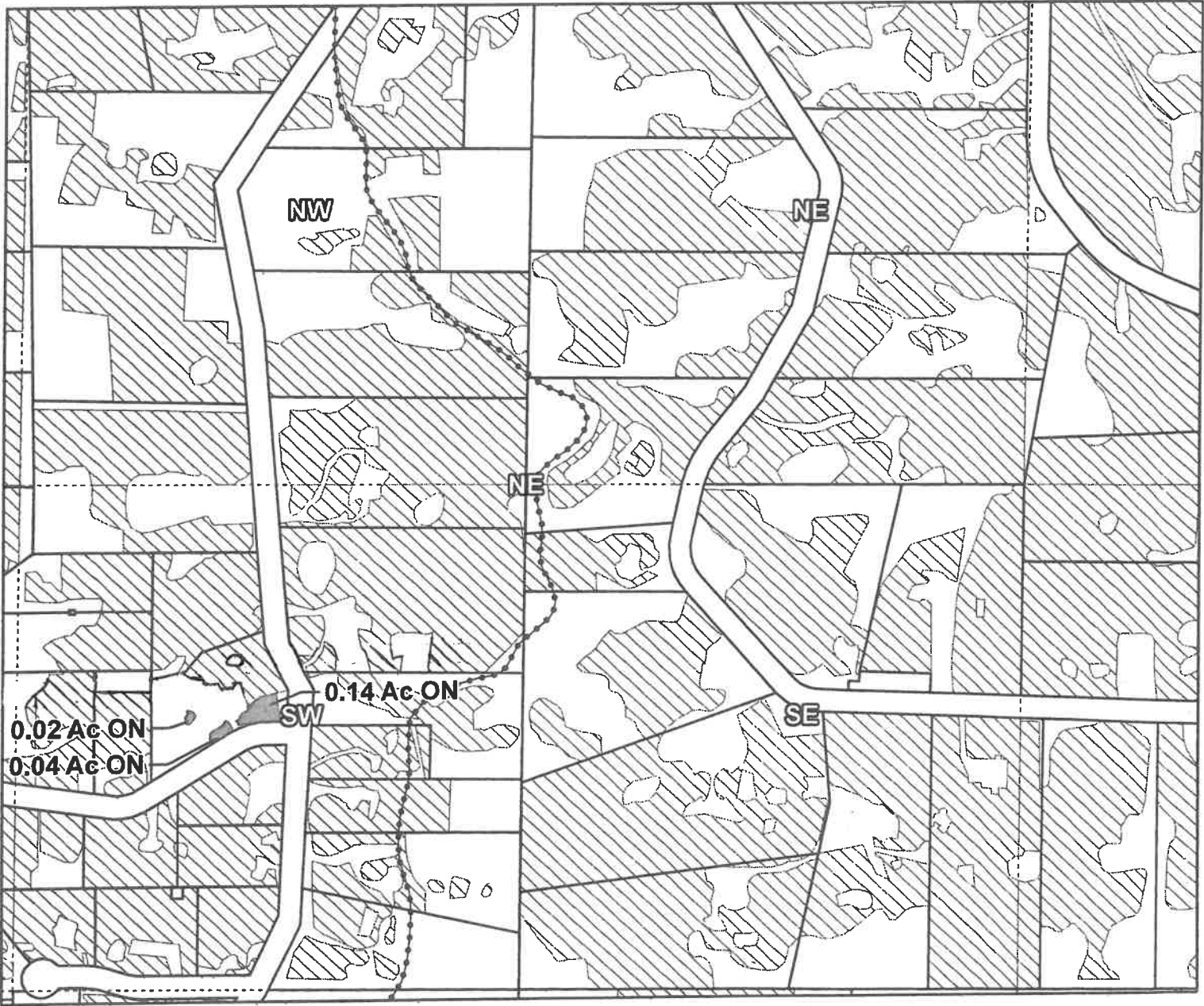
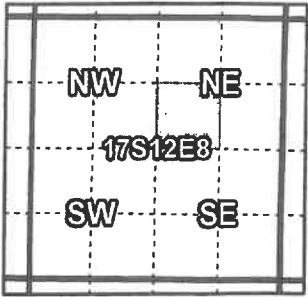
- Pipelines and Canals
- Transfer - ON
- Transfer - OFF
- Primary Water Right
- Taxlots

Swalley Irrigation District

2023 District Transfer T-14365 Claim of Beneficial Use Map

Certificates: 74145
for Shawn & Bonnie Varner

E-RECEIVED
SEP 12, 2025
OWRD



Taxlot 171208A003800, 17-12-08-SW/NE-03800: 0.20 Acres On, 1.00 Acres Total
Taxlot 171208A003800, 17-12-08-SW/NE-03800: 0.20 Acres Off, 0.80 Acres Remaining

- Pipelines and Canals
- Transfer - ON
- Transfer - OFF
- Primary Water Right
- Taxlots

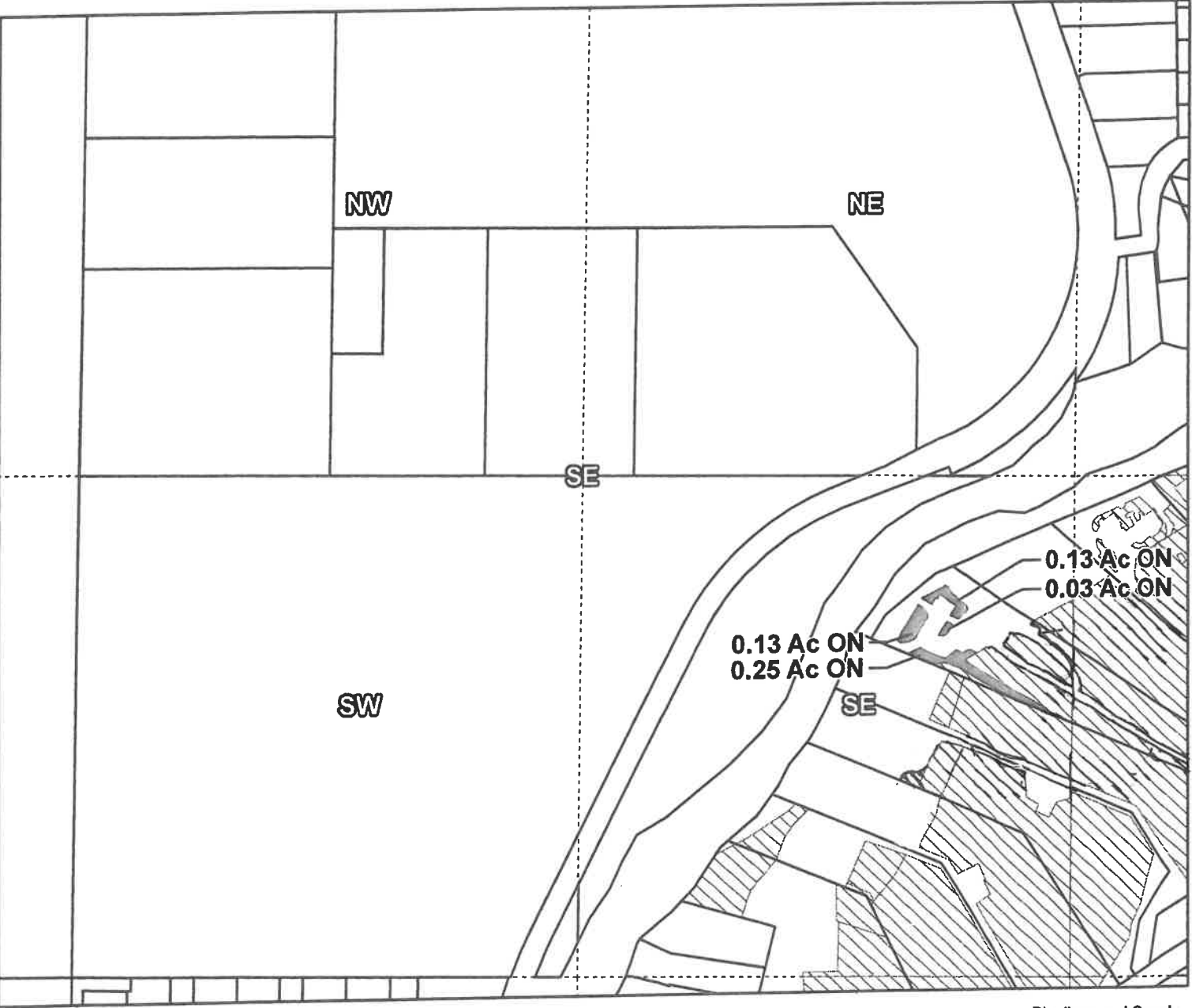
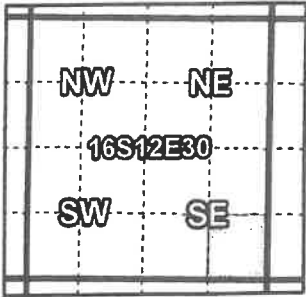
1 inch = 400 feet

Swalley Irrigation District

2023 District Transfer T-14365 Claim of Beneficial Use Map

Certificates: 74145
Sarah & Benjamin Duenwald

E-RECEIVED
SEP 12, 2025
OWRD



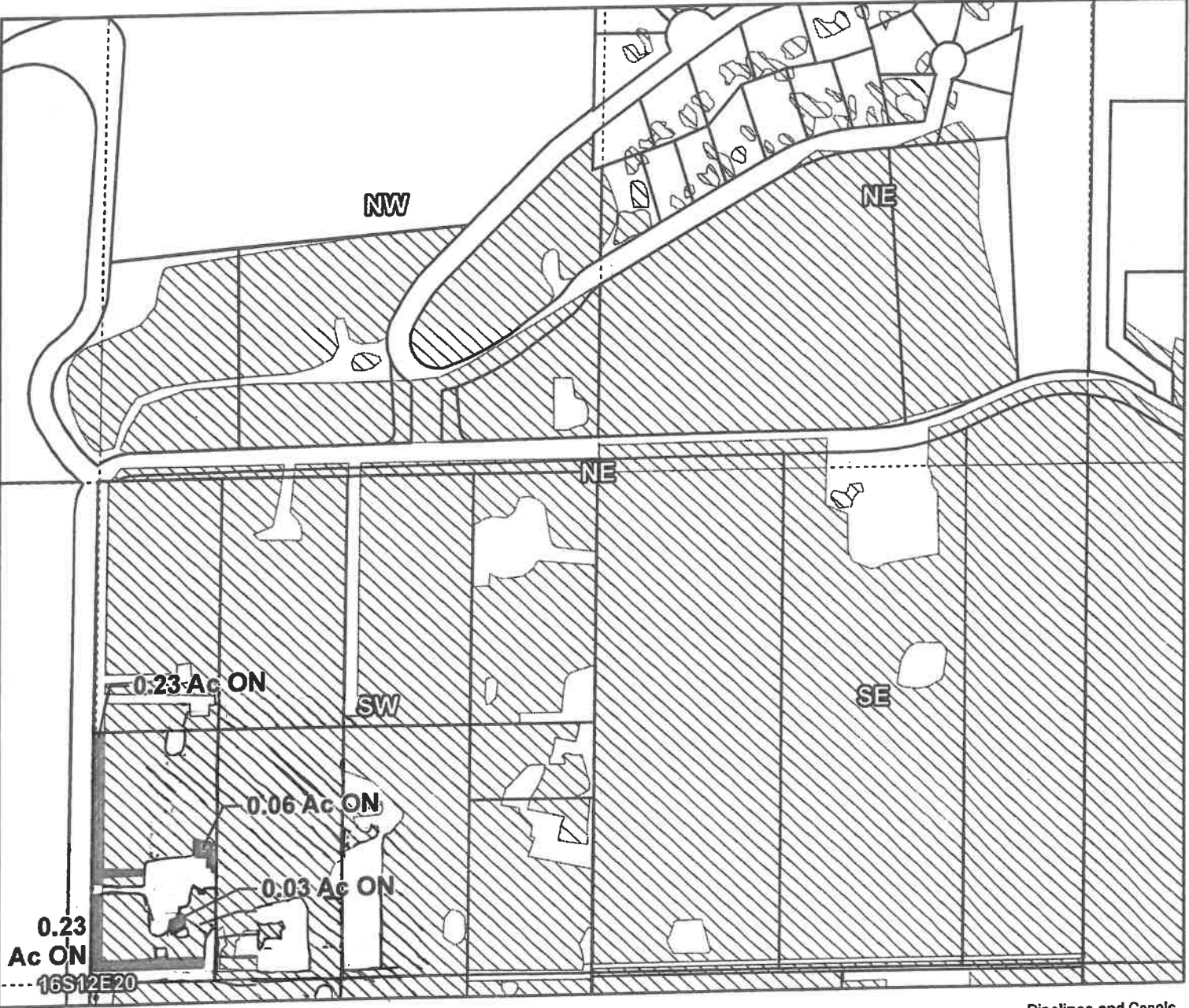
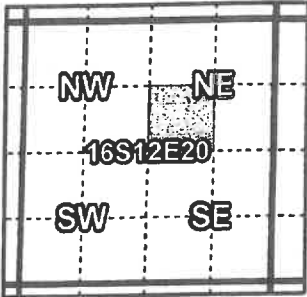
Taxlot 1612300003600, 16-12-29-SW/SW-03600: 0.32 Acres Off, 1.76 Acres Remaining
Taxlot 1612300003600, 16-12-30-SE/SE-03600: 0.54 Acres On, 1.43 Acres Total
Taxlot 1612300003600, 16-12-30-SE/SE-03600: 0.22 Acres Off, 1.21 Acres Remaining

- Pipelines and Canals
- Transfer - ON
- Transfer - OFF
- Primary Water Right
- Taxlots

Swalley Irrigation District
2023 District Transfer T-14365 Claim of Beneficial Use Map

Certificates: 74145
for Randy Marchbanks

E-RECEIVED
SEP 12, 2025
OWRD



Taxlot 1612200000500, 16-12-20-SW/NE-00500: 0.55 Acres On, 4.35 Acres Total
Taxlot 1612200000500, 16-12-20-SW/NE-00500: 0.55 Acres Off, 3.80 Acres Remaining

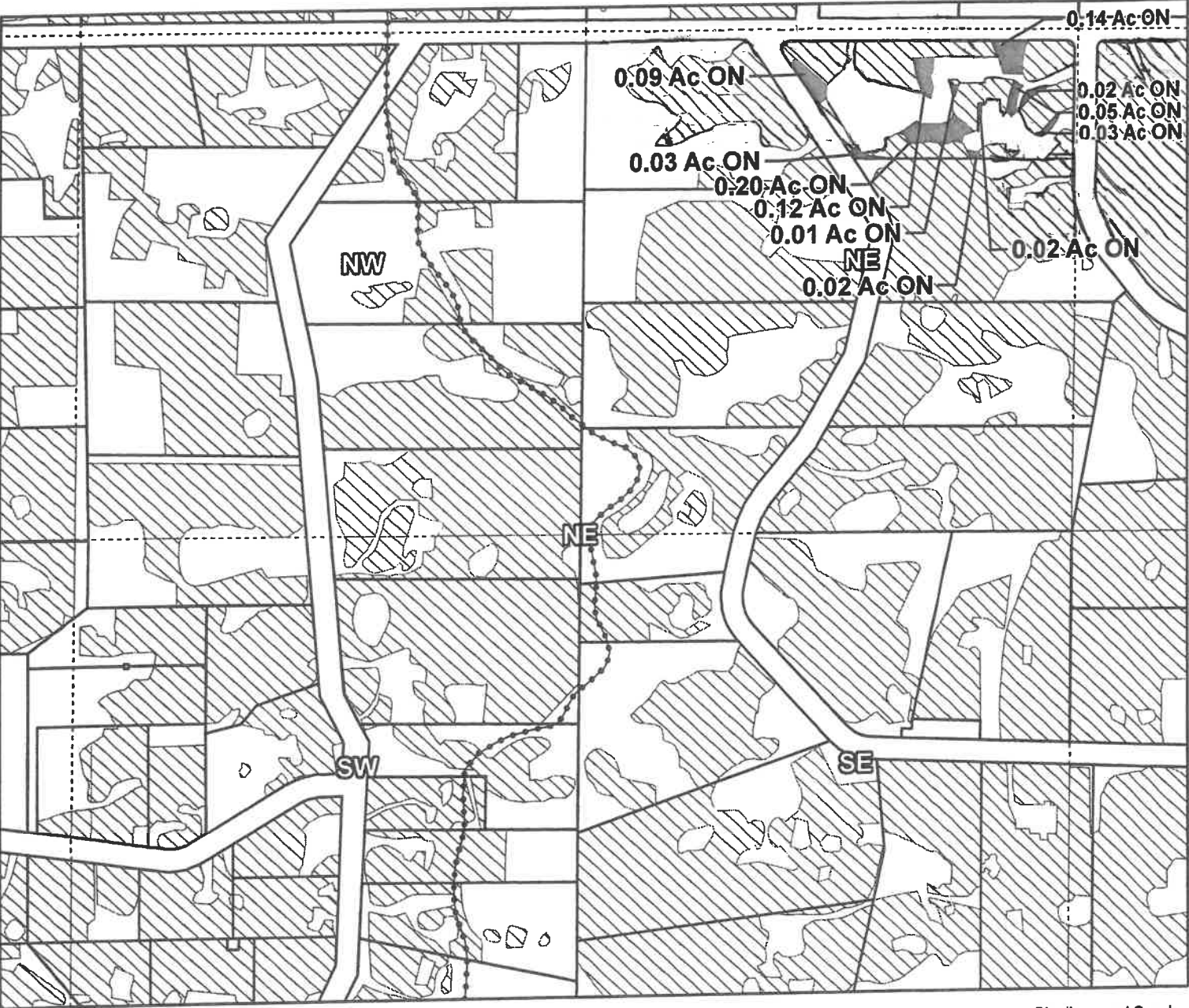
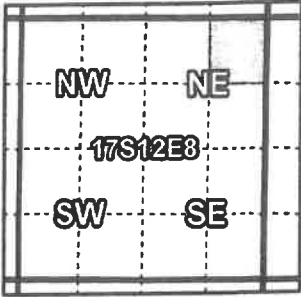
- Pipelines and Canals
- Transfer - ON
- Transfer - OFF
- Primary Water Right
- Taxlots

Swalley Irrigation District

2023 District Transfer T-14365 Claim of Beneficial Use Map

Certificates: 74145
for Matthew Sabelman

E-RECEIVED
SEP 12, 2025
OWRD



Taxlot 171208A000100, 17-12-08-NE/NE-00100: 0.73 Acres On, 3.73 Acres Total
Taxlot 171208A000100, 17-12-08-NE/NE-00100: 0.73 Acres Off, 3.00 Acres Remaining

- Pipelines and Canals
- Transfer - ON
- Transfer - OFF
- Primary Water Right
- Taxlots



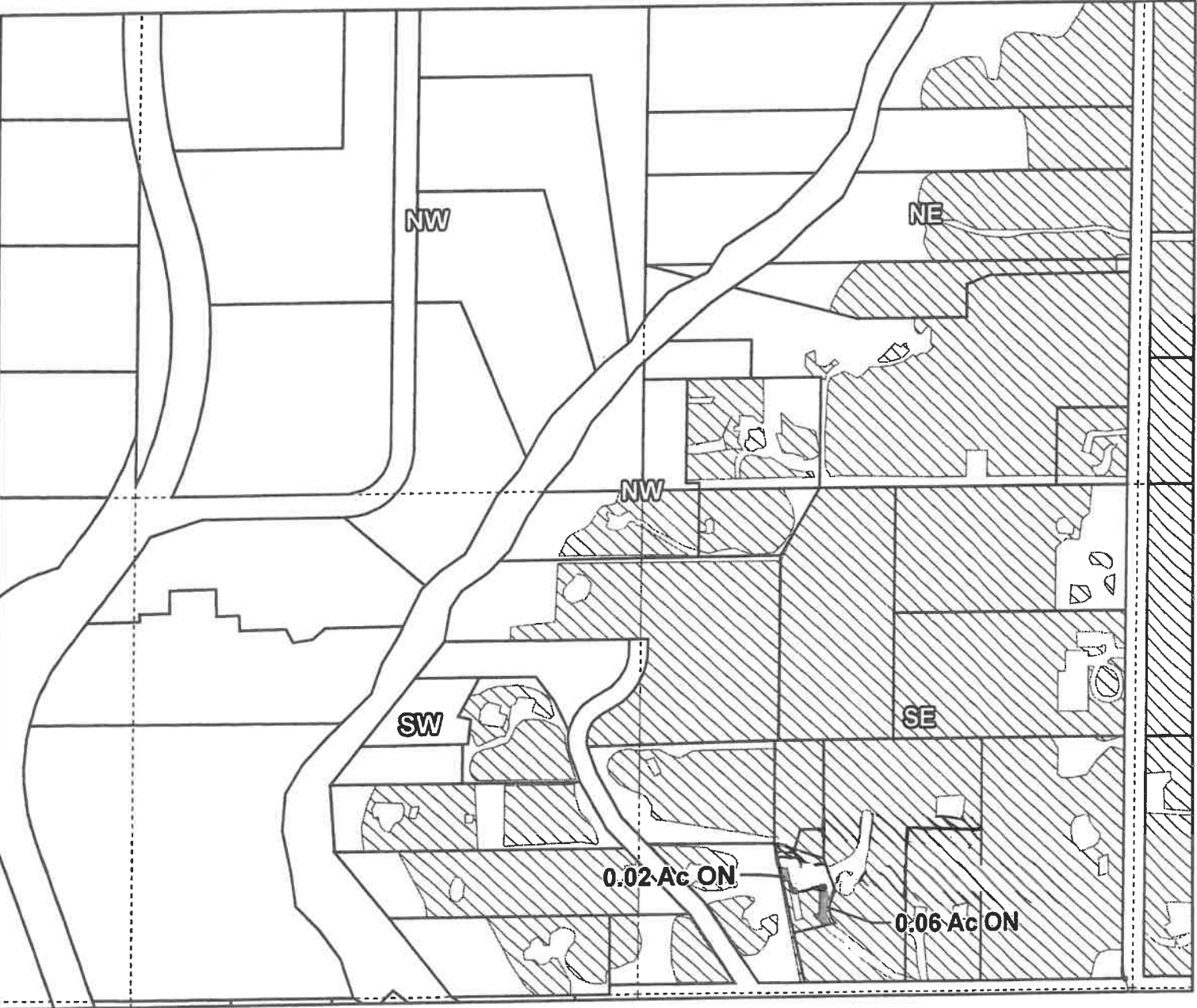
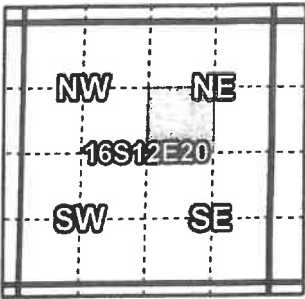
1 inch = 400 feet

Swalley Irrigation District

2023 District Transfer T-14365 Claim of Beneficial Use Map

Certificates: 74145
for D Miller Trust

E-RECEIVED
SEP 12, 2025
OWRD



Taxlot 161229B001402, 16-12-29-SE/NW-01402: 0.08 Acres On, 0.58 Acres Total
Taxlot 161229B001402, 16-12-29-SE/NW-01402: 0.08 Acres Off, 0.50 Acres Remaining

- Pipelines and Canals
- Transfer - ON
- Transfer - OFF
- Primary Water Right
- Taxlots



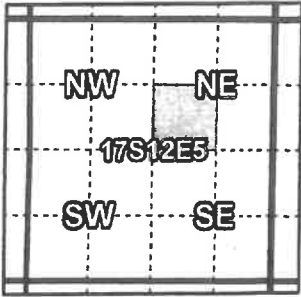
1 inch = 400 feet

Swalley Irrigation District

2023 District Transfer T-14365 Claim of Beneficial Use Map

Certificates: 74145
for Michael Premus

E-RECEIVED
SEP 12, 2025
OWRD



Taxlot 171205A002401, 17-12-05-SW/NE-02401: 1.30 Acres On, 6.69 Acres Total
Taxlot 171205A002401, 17-12-05-SW/NE-02401: 1.30 Acres Off, 5.39 Acres Remaining

- Pipelines and Canals
- Transfer - ON
- Transfer - OFF
- Primary Water Right
- Taxlots

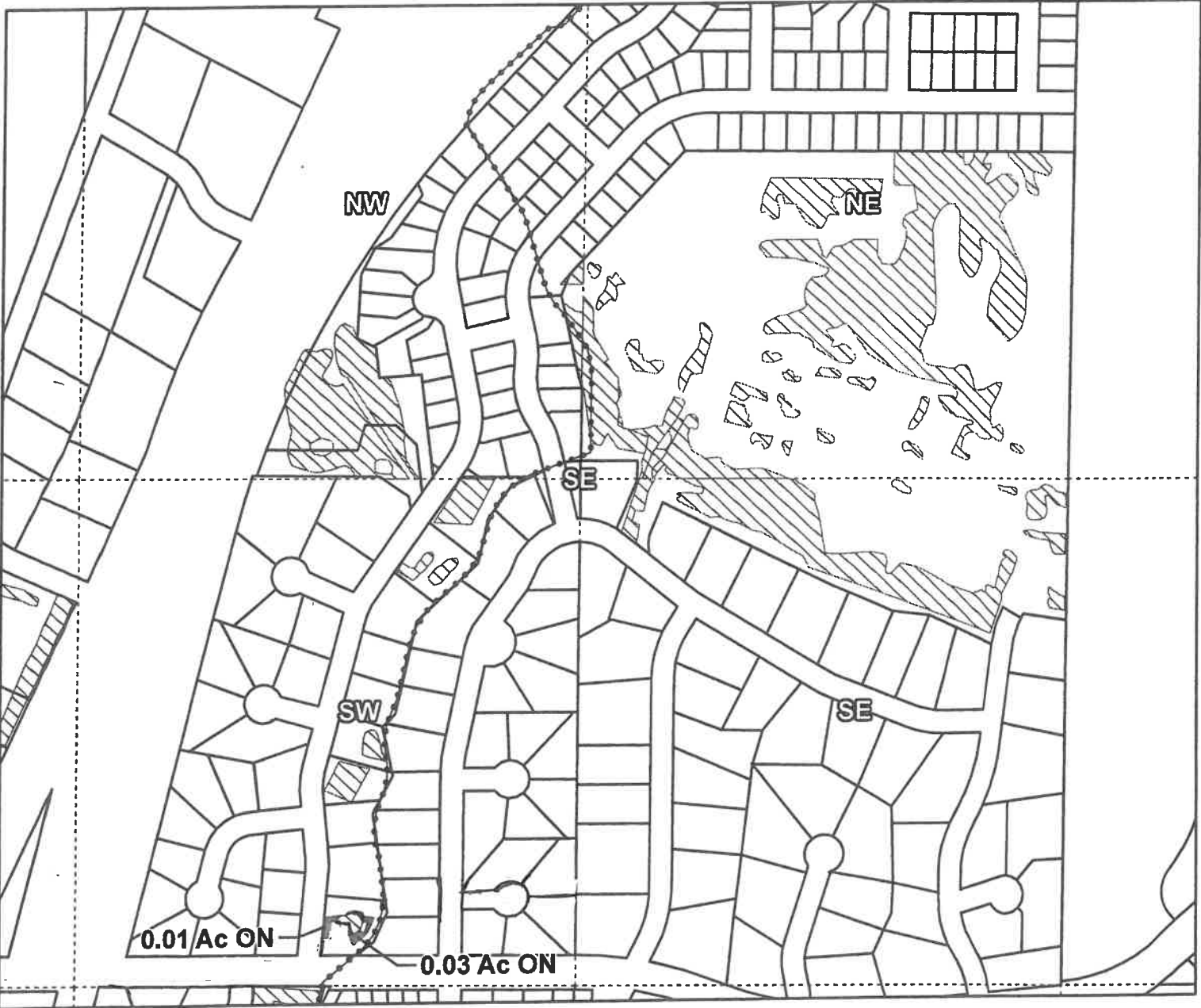
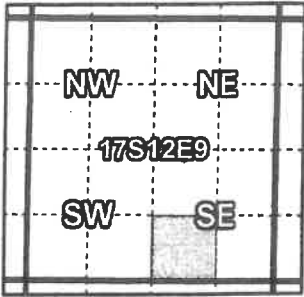


1 inch = 400 feet

Swalley Irrigation District
2023 District Transfer T-14365 Claim of Beneficial Use Map

Certificates: 74145
for Tiffani Watson

E-RECEIVED
SEP 12, 2025
OWRD



Taxlot 171209DC03800, 17-12-09-SW/SE-03800: 0.04 Acres On, 0.54 Acres Total
Taxlot 171209DC03800, 17-12-09-SW/SE-03800: 0.04 Acres Off, 0.50 Acres Remaining

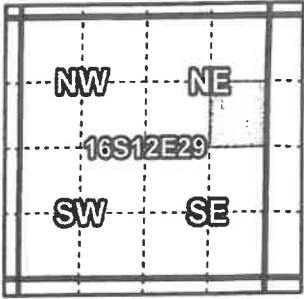
- Pipelines and Canals
- Transfer - ON
- Transfer - OFF
- Primary Water Right
- Taxlots

Swalley Irrigation District

2023 District Transfer T-14365 Claim of Beneficial Use Map

Certificates: 74145
for Back Forty LLC

E-RECEIVED
SEP 12, 2025
OWRD



Taxlot 1612290000200, 16-12-29-SE/NE-00200: 0.70 Acres Off, 19.30 Acres Remaining
Taxlot 1612290000202, 16-12-29-SE/NE-00202: 0.11 Acres Off, 3.69 Acres Remaining
Taxlot 1612290000203, 16-12-29-SE/NE-00203: 1.00 Acres On, 6.30 Acres Total
Taxlot 1612290000203, 16-12-29-SE/NE-00203: 0.19 Acres Off, 6.11 Acres Remaining

- Pipelines and Canals
- Transfer - ON
- Transfer - OFF
- Primary Water Right
- Taxlots



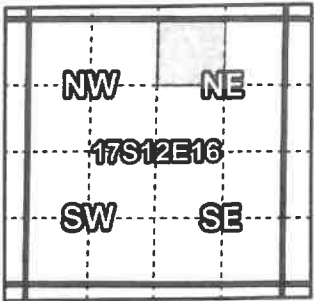
1 inch = 400 feet

Swalley Irrigation District

2023 District Transfer T-14365 Claim of Beneficial Use Map

Certificates: 74145
for Crystal Schweizerhof

E-RECEIVED
SEP 12, 2025
OWRD



Taxlot 171216AB00600, 17-12-16-NW/NE-00600: 0.19 Acres On, 0.39 Acres Total
Taxlot 171216AB00600, 17-12-16-NW/NE-00600: 0.19 Acres Off, 0.20 Acres Remaining

- Pipelines and Canals
- Transfer - ON
- Transfer - OFF
- Primary Water Right
- Taxlots

Swalley Irrigation District

2023 District Transfer T-14365 Claim of Beneficial Use Map

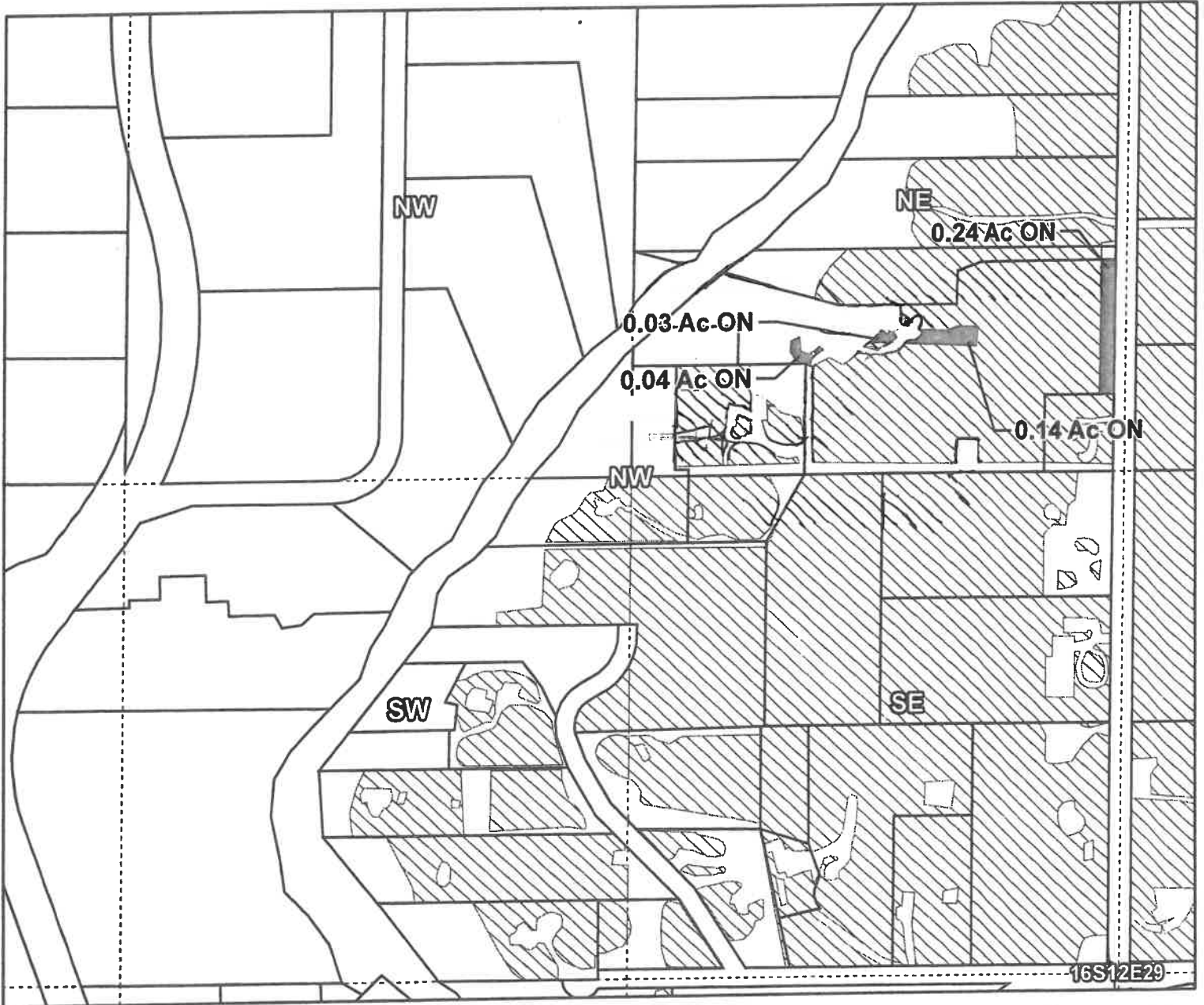
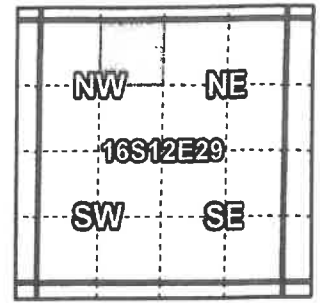
Certificates: 74145

for Adam Gilbert Trust

E-RECEIVED

SEP 12, 2025

OWRD



Taxlot 161229B000400, 16-12-29-NE/NW-00400: 0.45 Acres On, 7.96 Acres Total
Taxlot 161229B000400, 16-12-29-NE/NW-00400: 0.45 Acres Off, 7.51 Acres Remaining

- Pipelines and Canals
- Transfer - ON
- Transfer - OFF
- ▨ Primary Water Right
- Taxlots



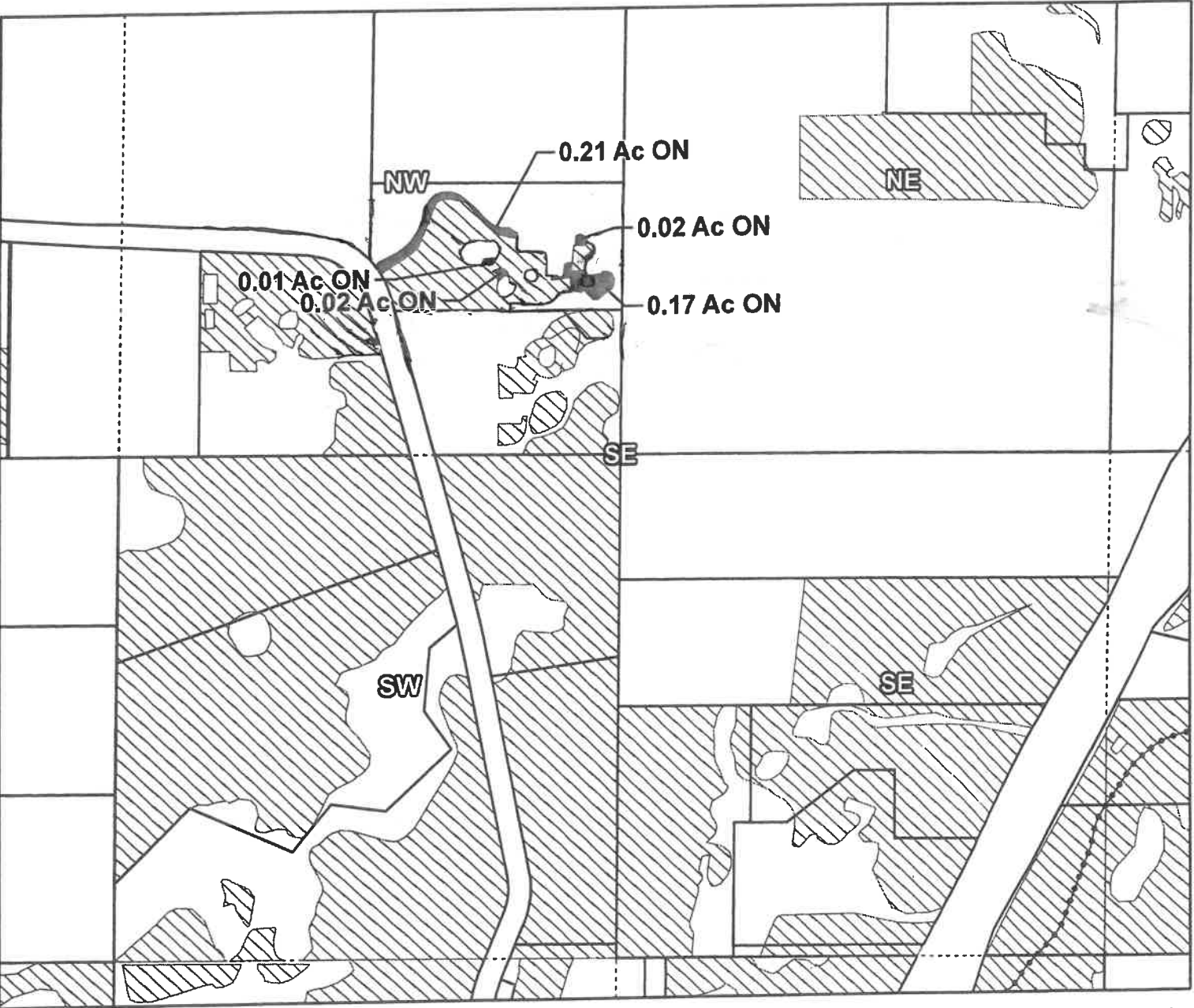
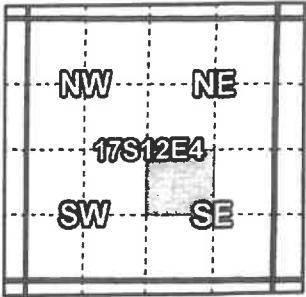
1 inch = 400 feet

Prepared by Swalley Irrigation District | September 2023

Swalley Irrigation District
2023 District Transfer T-14365 Claim of Beneficial Use Map

Certificates: 74145
for Mark Lee Trust

E-RECEIVED
SEP 12, 2025
OWRD



Taxlot 1712040000511, 17-12-04-NW/SE-00511: 0.43 Acres On, 2.63 Acres Total
Taxlot 1712040000511, 17-12-04-NW/SE-00511: 0.43 Acres Off, 2.20 Acres Remaining

- Pipelines and Canals
- Transfer - ON
- Transfer - OFF
- Primary Water Right
- Taxlots

Swalley Irrigation District

2023 District Transfer T-14365 Claim of Beneficial Use Map

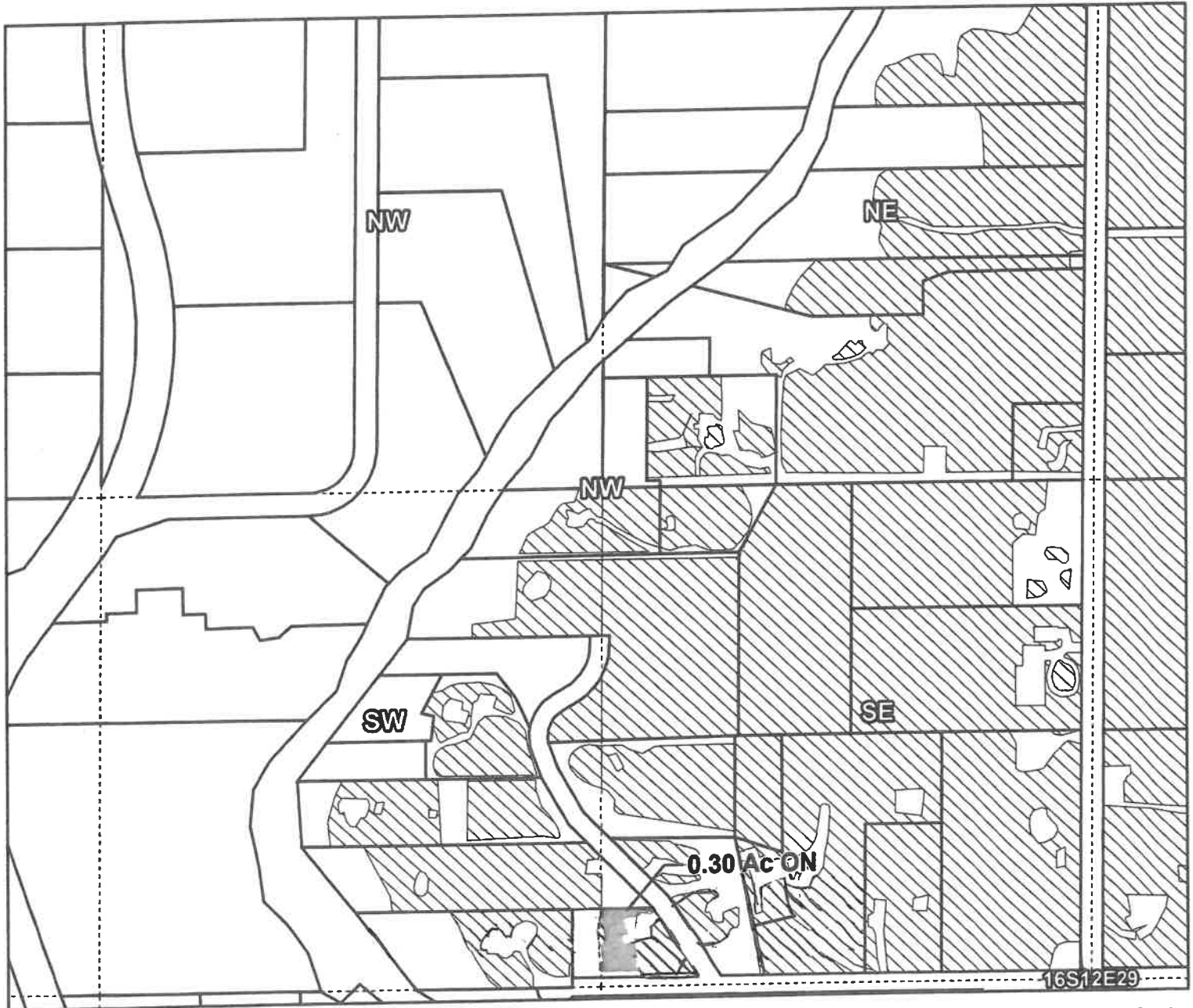
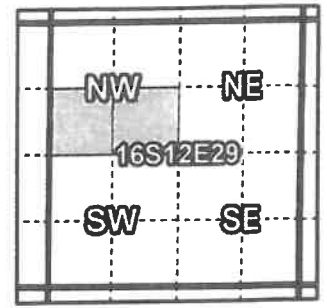
Certificates: 74145

for Kunze Quinn Trust

E-RECEIVED

SEP 12, 2025

OWRD



Taxlot 161229B002100, 16-12-29-SW/NW-02100: 0.20 Acres Off, 0.00 Acres Remaining
Taxlot 161229B002100, 16-12-29-SE/NW-02100: 0.30 Acres On, 0.60 Acres Total
Taxlot 161229B002100, 16-12-29-SE/NW-02100: 0.10 Acres Off, 0.50 Acres Remaining

- Pipelines and Canals
- Transfer - ON
- Transfer - OFF
- ▨ Primary Water Right
- Taxlots



1 inch = 400 feet

Prepared by Swalley Irrigation District | October 2023

Swalley Irrigation District

2023 District Transfer T-14365 Claim of Beneficial Use Map

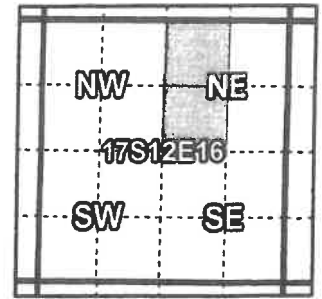
Certificates: 74145

for Kenneth Dority

E-RECEIVED

SEP 12, 2025

OWRD



Taxlot 171216AB02800, 17-12-16-NW/NE-02800: 0.30 Acres On, 0.62 Acres Total
Taxlot 171216AB02800, 17-12-16-NW/NE-02800: 0.02 Acres Off, 0.60 Acres Remaining
Taxlot 171216AB02800, 17-12-16-SW/NE-02800: 0.28 Acres Off, 0.40 Acres Remaining

- Pipelines and Canals
- Transfer - ON
- Transfer - OFF
- ▨ Primary Water Right
- Taxlots



1 inch = 400 feet

Prepared by Swalley Irrigation District | September 2023

Swalley Irrigation District

2023 District Transfer T-14365 Claim of Beneficial Use Map

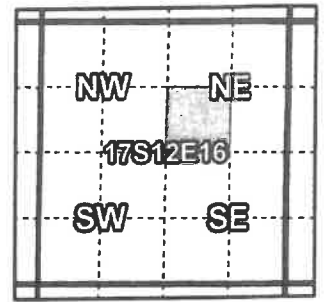
Certificates: 74145

for Kimberly Evans Trust

E-RECEIVED

SEP 12, 2025

OWRD



Taxlot 171216AC00400, 17-12-16-SW/NE-00400: 0.27 Acres On, 0.77 Acres Total
Taxlot 171216AC00400, 17-12-16-SW/NE-00400: 0.27 Acres Off, 0.50 Acres Remaining

- Pipelines and Canals
- Transfer - ON
- Transfer - OFF
- ▨ Primary Water Right
- Taxlots



1 inch = 400 feet

Prepared by Swalley Irrigation District | September 2023

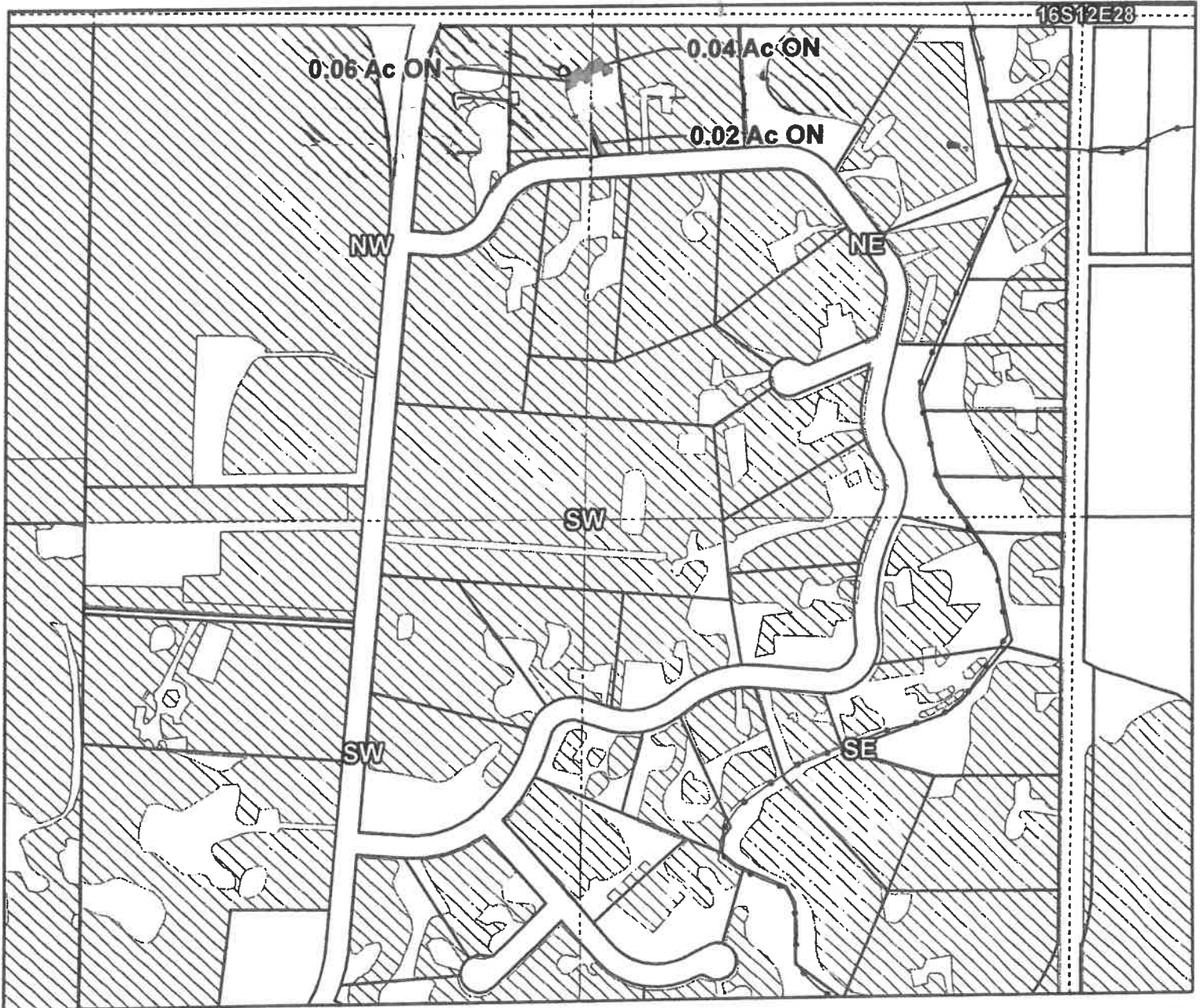
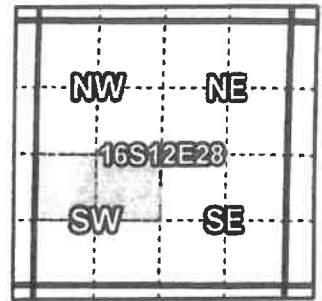
Swalley Irrigation District

2023 District Transfer T-14365 Claim of Beneficial Use Map

Certificates: 74145

for Gardner R Martin and Daisy Lee Martin Revocable Trust

E-RECEIVED
SEP 12, 2025
OWRD



Taxlot 161228C000500, 16-12-28-NW/SW-00500: 0.06 Acres On, 1.56 Acres Total
Taxlot 161228C000500, 16-12-28-NW/SW-00500: 0.03 Acres Off, 1.53 Acres Remaining
Taxlot 161228C000500, 16-12-28-NE/SW-00500: 0.06 Acres On, 0.56 Acres Total
Taxlot 161228C000500, 16-12-28-NE/SW-00500: 0.09 Acres Off, 0.47 Acres Remaining

- Pipelines and Canals
- Transfer - ON
- Transfer - OFF
- Primary Water Right
- Taxlots



1 inch = 400 feet

14365 -

Prepared by Swalley Irrigation District | September 2023

Swalley Irrigation District

2023 District Transfer T-14365 Claim of Beneficial Use Map

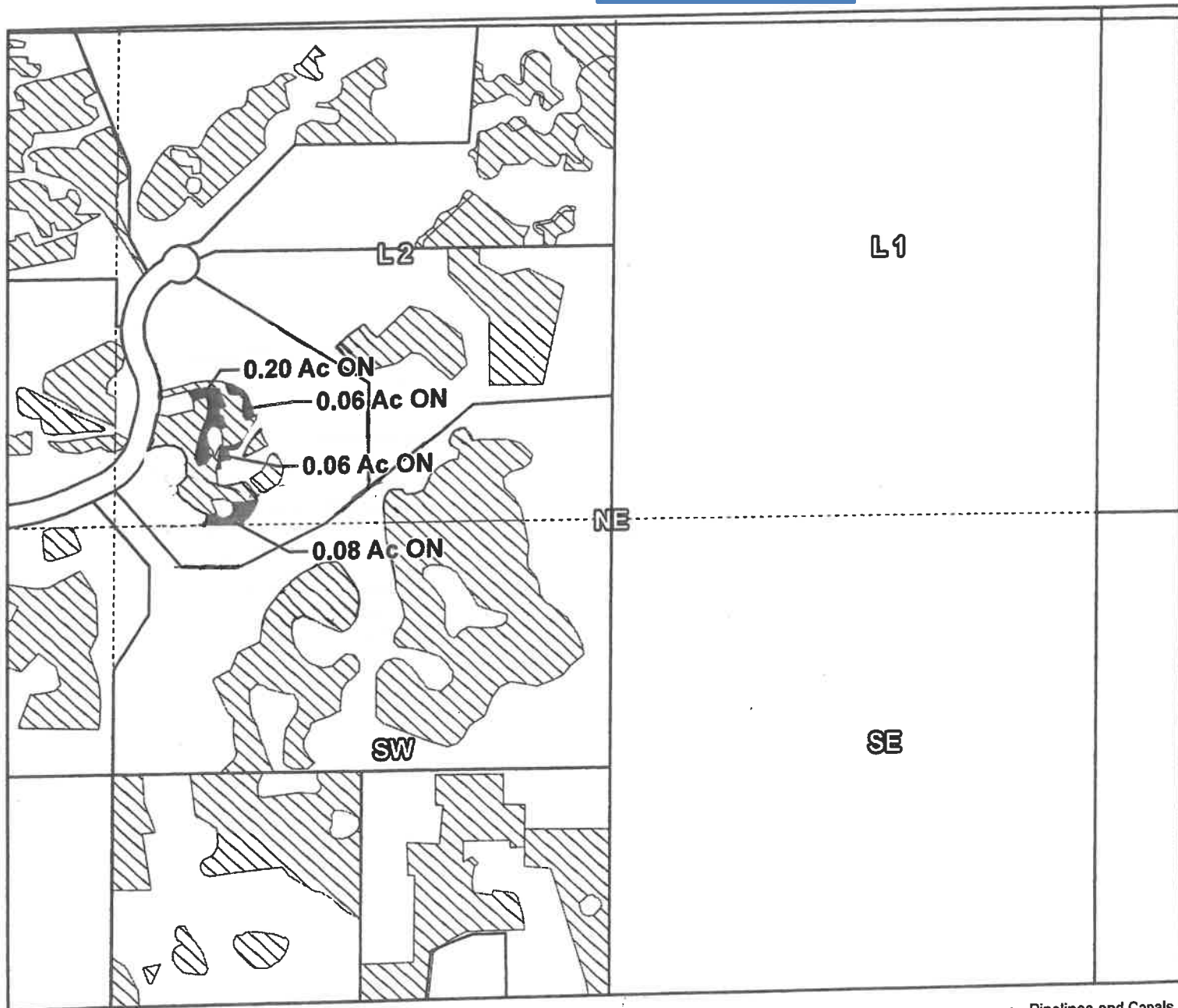
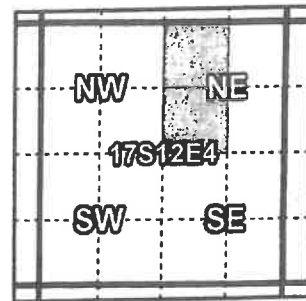
Certificates: 74145

for Mckeage Survivors Trust

E-RECEIVED

SEP 12, 2025

OWRD



Taxlot 1712040000227, 17-12-04-NW/NE-00227: 0.40 Acres On, 1.87 Acres Total
Taxlot 1712040000227, 17-12-04-NW/NE-00227: 0.37 Acres Off, 1.50 Acres Remaining
Taxlot 1712040000227, 17-12-04-SW/NE-00227: 0.03 Acres Off, 0 Acres Remaining

- Pipelines and Canals
- Transfer - ON
- Transfer - OFF
- Primary Water Right
- Taxlots



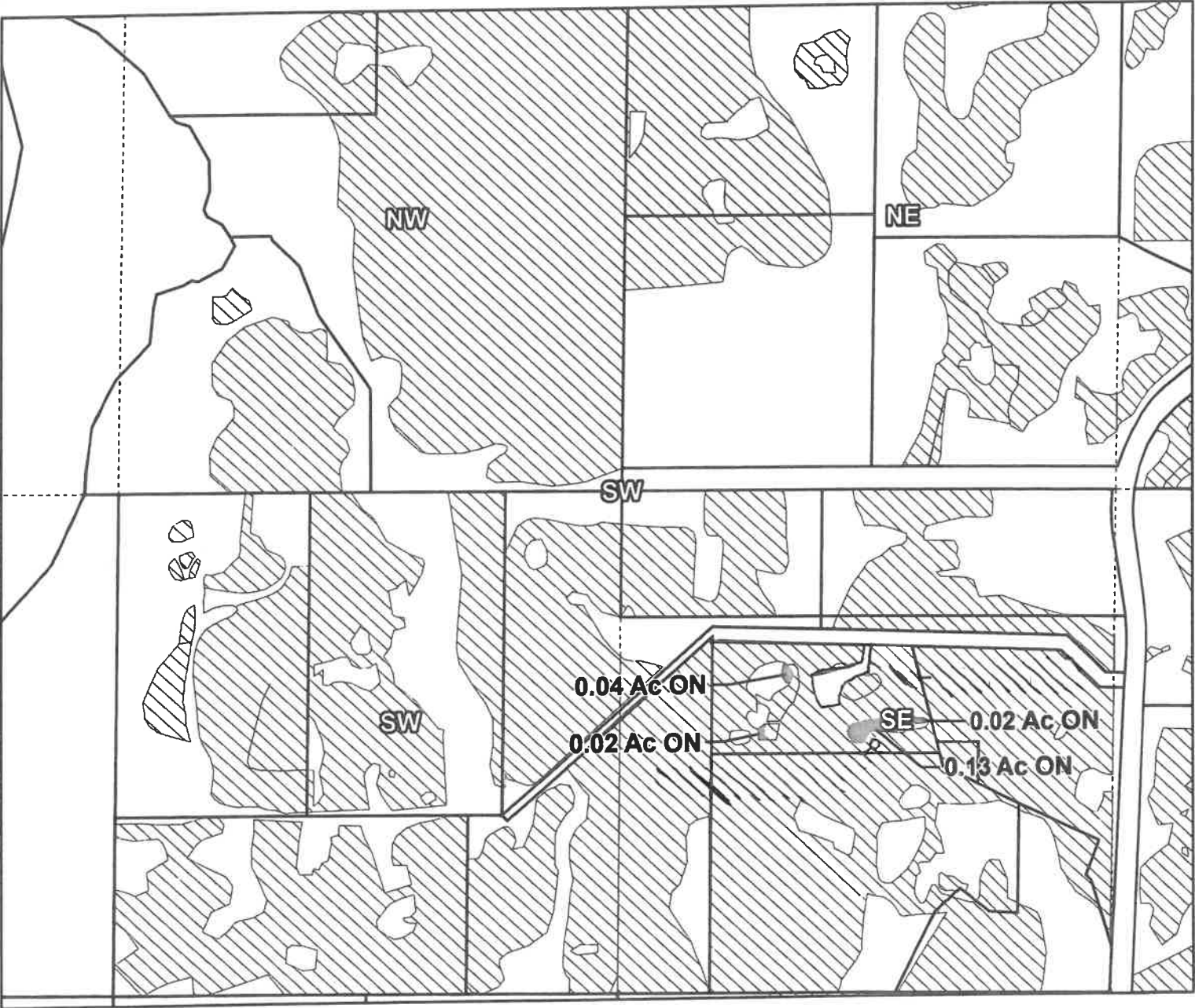
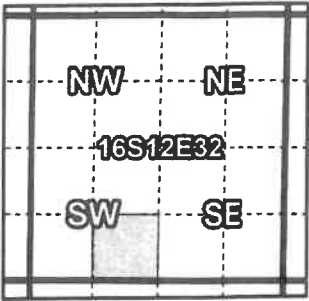
1 inch = 400 feet

Prepared by Swalley Irrigation District | September 2023

Swalley Irrigation District
2023 District Transfer T-14365 Claim of Beneficial Use Map

Certificates: 74145
for Frank Hanson & Anissa Wiseman

E-RECEIVED
SEP 12, 2025
OWRD



Taxlot 1612320000712, 16-12-32-SE/SW-00712: 0.21 Acres On, 3.21 Acres Total
Taxlot 1612320000712, 16-12-32-SE/SW-00712: 0.21 Acres Off, 3.00 Acres Remaining

- Pipelines and Canals
- Transfer - ON
- Transfer - OFF
- Primary Water Right
- Taxlots

Swalley Irrigation District

2023 District Transfer T-14365 Claim of Beneficial Use Map

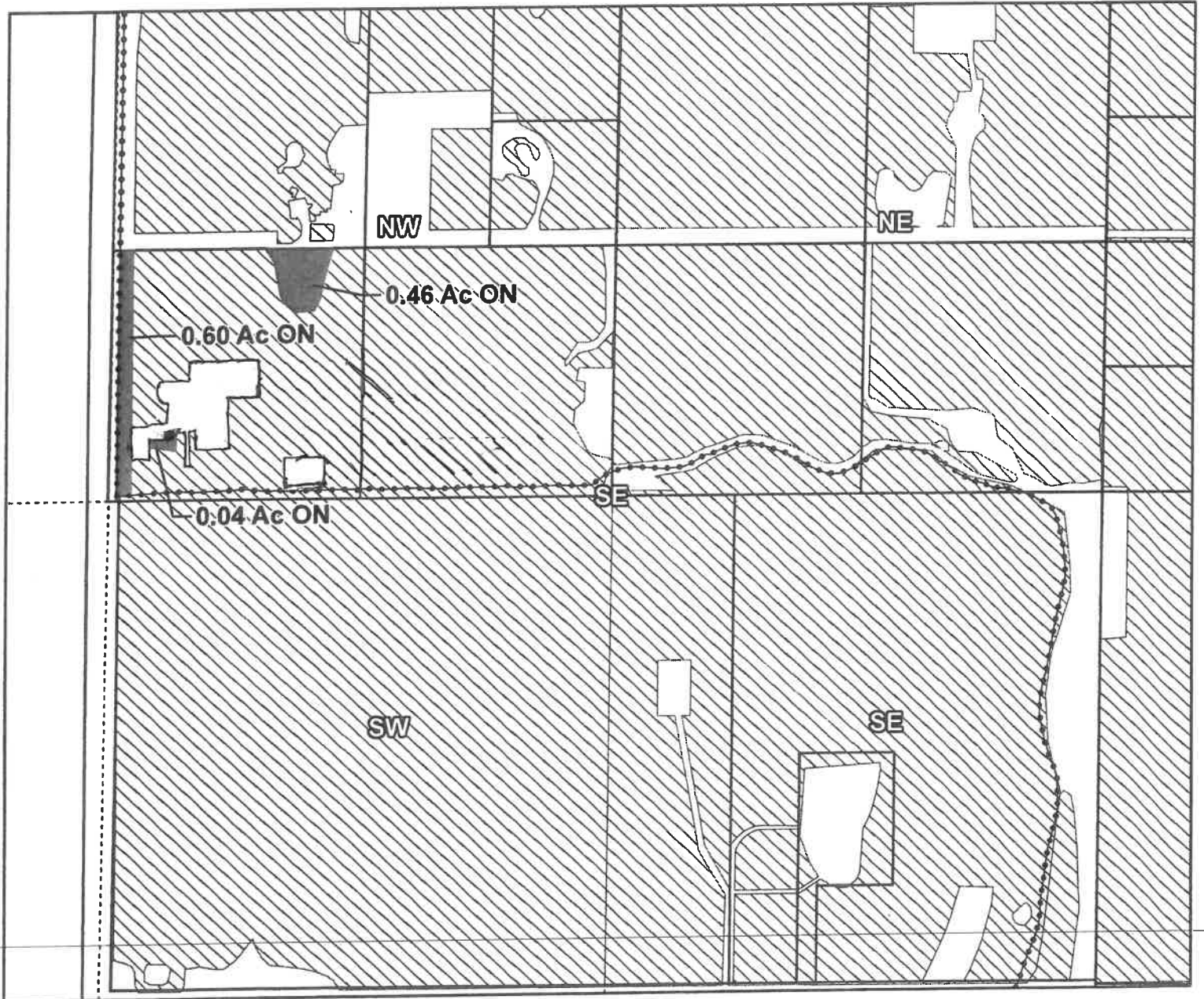
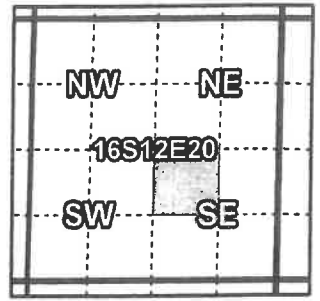
900
Certificates: 74145

for Cindy Dale

E-RECEIVED

SEP 12, 2025

OWRD



Taxlot 1612200001100, 16-12-20-NW/SE-01100: 1.10 Acres On, 9.6 Acres Total
Taxlot 1612200001100, 16-12-20-NW/SE-01100: 1.10 Acres Off, 8.50 Acres Remaining

- Pipelines and Canals
- Transfer - ON
- Transfer - OFF
- ▨ Primary Water Right
- Taxlots



1 inch = 400 feet

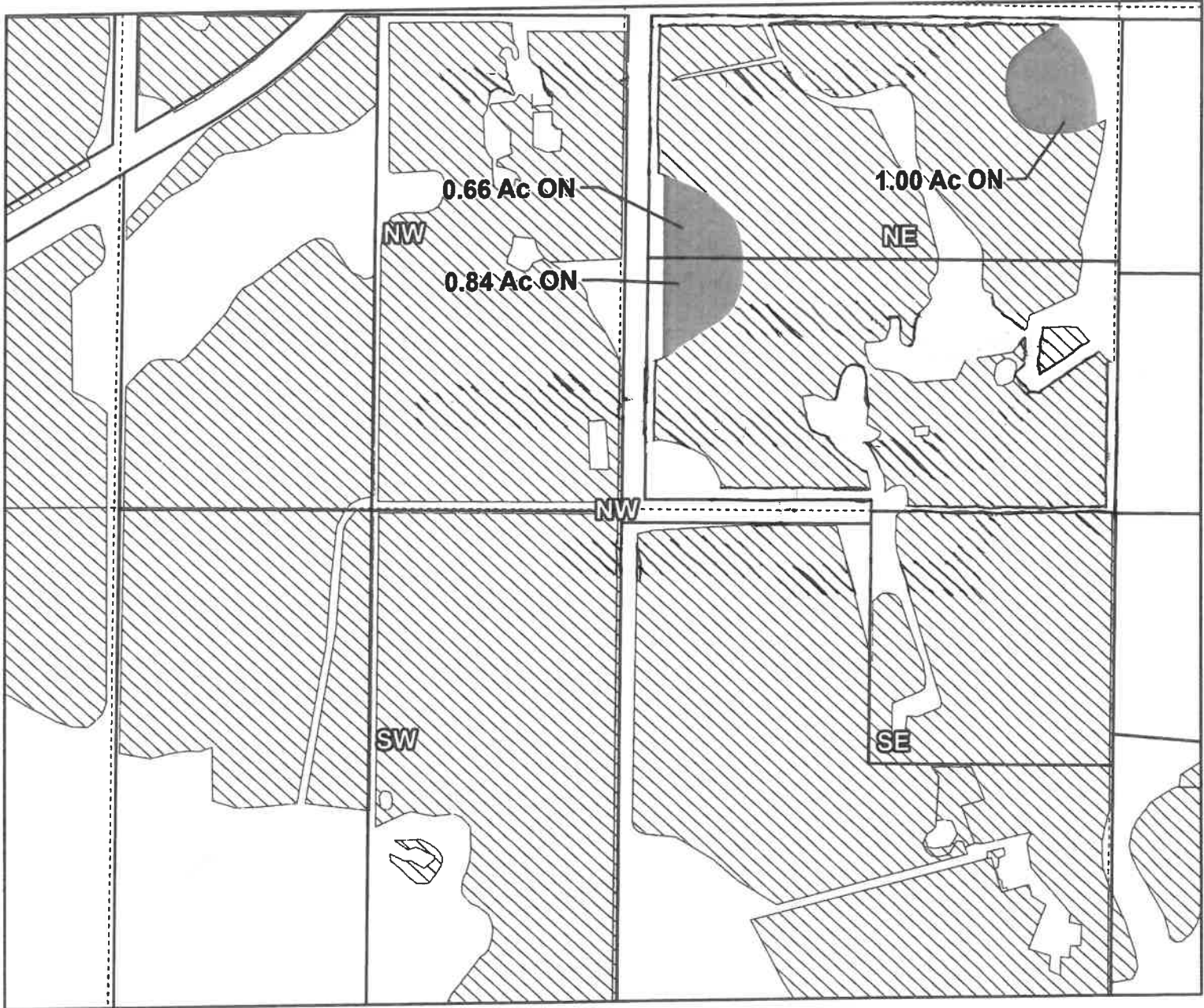
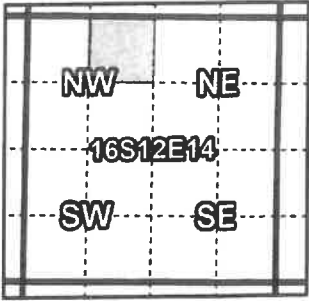
Prepared by Swalley Irrigation District | September 2023

Swalley Irrigation District

2023 District Transfer T-14365 Claim of Beneficial Use Map

Certificates: 74145
for Frank & Carol Brian

E-RECEIVED
SEP 12, 2025
OWRD



Taxlot 1612140000700, 16-12-14-NE/NW-00700: 0.84 Acres On, 15.12 Acres Total
 Taxlot 1612140000700, 16-12-14-NE/NW-00700: 1.82 Acres Off, 13.30 Acres Remaining
 Taxlot 1612140000703, 16-12-14-NE/NW-00703: 1.66 Acres On, 14.68 Acres Total
 Taxlot 1612140000703, 16-12-14-NE/NW-00703: 0.68 Acres Off, 14.00 Acres Remaining

- Pipelines and Canals
- Transfer - ON
- Transfer - OFF
- ▨ Primary Water Right
- Taxlots



1 inch = 400 feet

Prepared by Swalley Irrigation District | October 2023

Swalley Irrigation District

2023 District Transfer T-14365 Claim of Beneficial Use Map

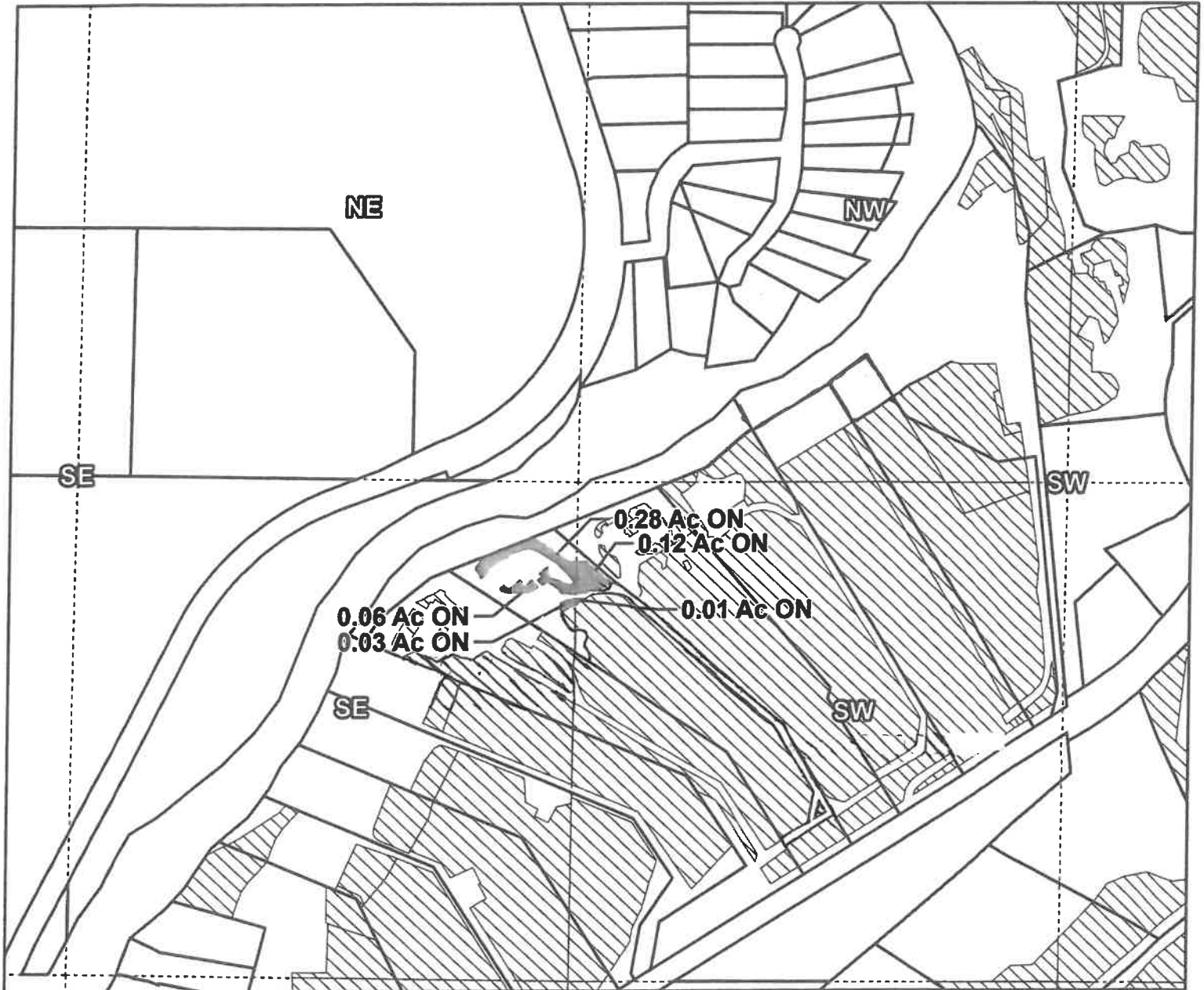
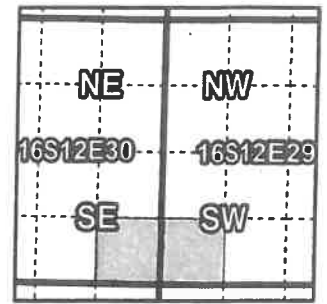
Certificates: 74145

for Dunn Revocable Trust

E-RECEIVED

SEP 12, 2025

OWRD



Taxlot 161229C004700, 16-12-30-SE/SE-04700: 0.37 Acres On, 0.49 Acres Total
Taxlot 161229C004700, 16-12-30-SE/SE-04700: 0.12 Acres Off, 0.37 Acres Remaining
Taxlot 161229C004700, 16-12-29-SW/SW-04700: 0.13 Acres On, 3.71 Acres Total
Taxlot 161229C004700, 16-12-29-SW/SW-04700: : 0.38 Acres Off, 3.33 Acres Remaining

- Pipelines and Canals
- Transfer - ON
- Transfer - OFF
- Primary Water Right
- Taxlots

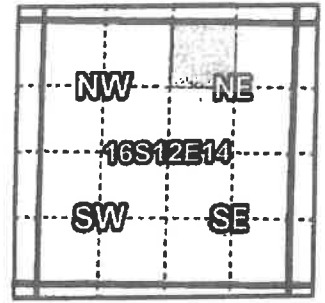


1 inch = 400 feet

Prepared by Swalley Irrigation District | October 2023

Swalley Irrigation District

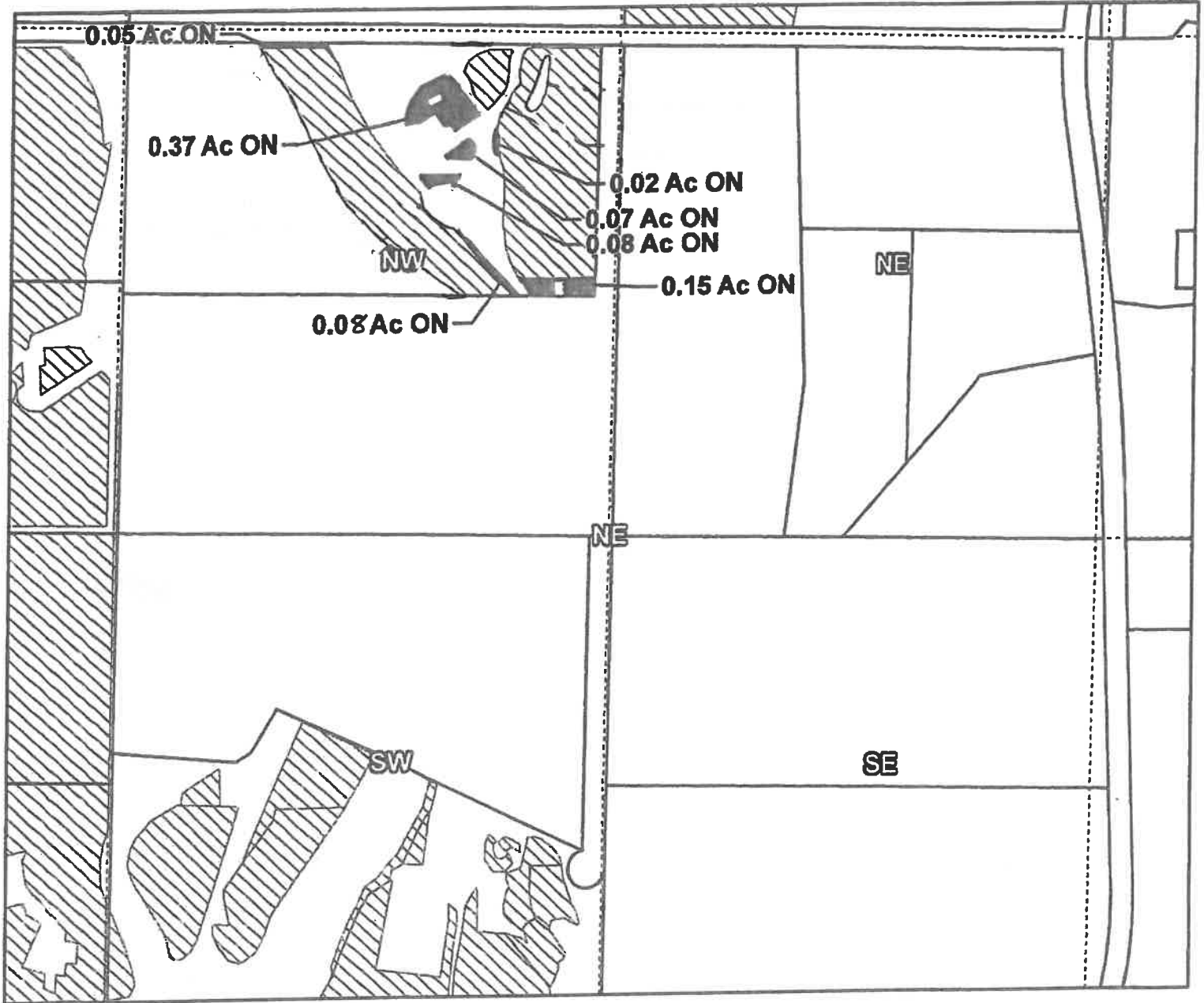
2023 District Transfer T-14365 Claim of Beneficial Use Map



Certificates: 74145

for Kevin Thompson

E-RECEIVED
SEP 12, 2025
OWRD



Taxlot 1612140000600, 16-12-14-NW/NE-00600: 0.82 Acres On, 7.82 Acres Total
Taxlot 1612140000600, 16-12-14-NW/NE-00600: 0.82 Acres Off, 7.00 Acres Remaining

- Pipelines and Canals
- Transfer - ON
- Transfer - OFF
- Primary Water Right
- Taxlots



1 inch = 400 feet

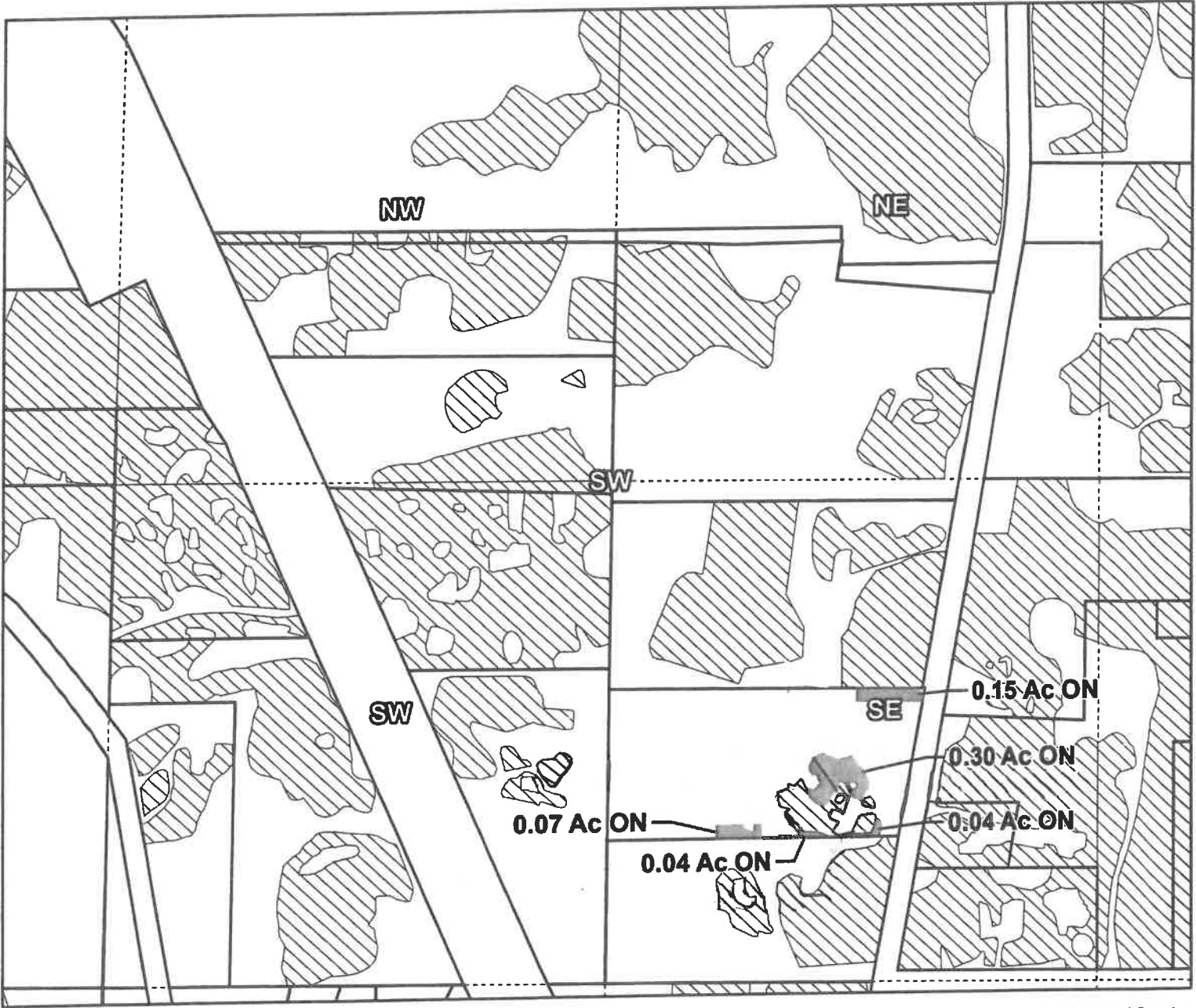
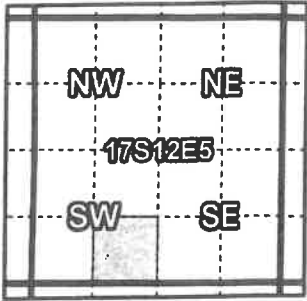
Prepared by Swalley Irrigation District | October 2023

Swalley Irrigation District

2023 District Transfer T-14365 Claim of Beneficial Use Map

Certificates: 74145
for Brian & Sandra Kennel

E-RECEIVED
SEP 12, 2025
OWRD



Taxlot 171205C000700, 17-12-05-SE/SW-00700: 0.60 Acres On, 1.80 Acres Total
Taxlot 171205C000700, 17-12-05-SE/SW-00700: 0.60 Acres Off, 1.20 Acres Remaining

- Pipelines and Canals
- Transfer - ON
- Transfer - OFF
- Primary Water Right
- Taxlots



1 inch = 400 feet

Swalley Irrigation District

2023 District Transfer T-14365 Claim of Beneficial Use Map

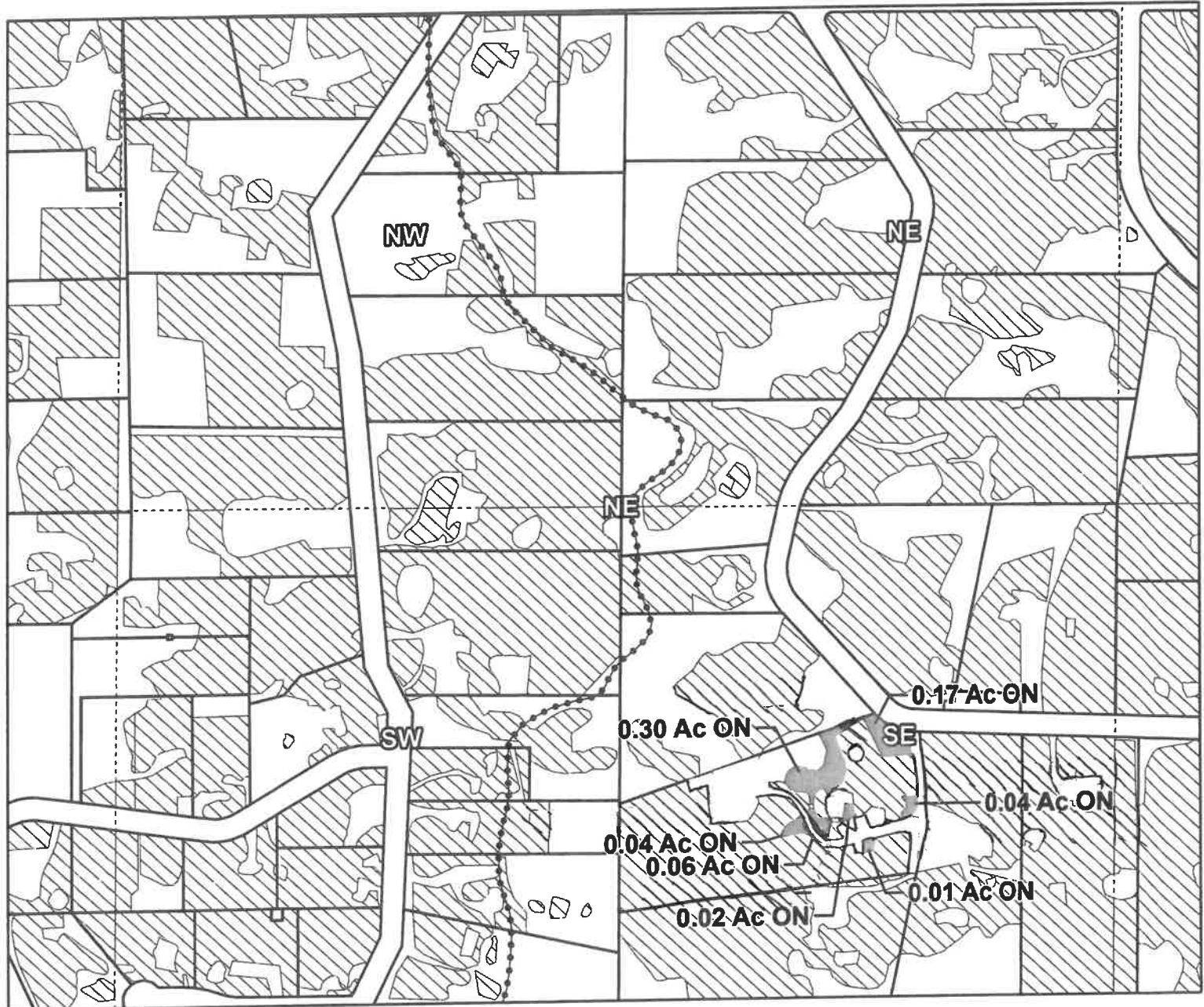
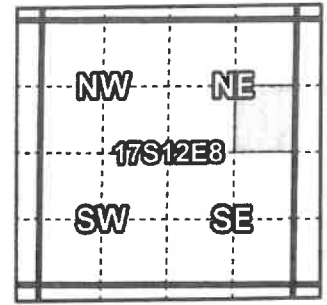
Certificates: 74145

for Brian & Sandra Kennel

E-RECEIVED

SEP 12, 2025

OWRD



Taxlot 171208A001000, 17-12-08-SE/NE-01000: 0.64 Acres On, 5.64 Acres Total
Taxlot 171208A001000, 17-12-08-SE/NE-01000: 0.64 Acres Off, 5.00 Acres Remaining

- ◆ Pipelines and Canals
- Transfer - ON
- Transfer - OFF
- ▨ Primary Water Right
- Taxlots



1 inch = 400 feet

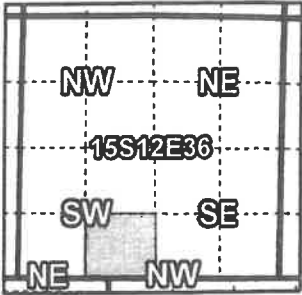
Prepared by Swalley Irrigation District | October 2023

Swalley Irrigation District

2023 District Transfer T-14365 Claim of Beneficial Use Map

Certificates: 74145
for TSSP, LLC

E-RECEIVED
SEP 12, 2025
OWRD



Taxlot 151236C001510, 15-12-36-SE/SW-01510: 0.80 Acres On, 2.3 Acres Total
Taxlot 151236C001510, 15-12-36-SE/SW-01510: 0.80 Acres Off, 1.50 Acres Remaining

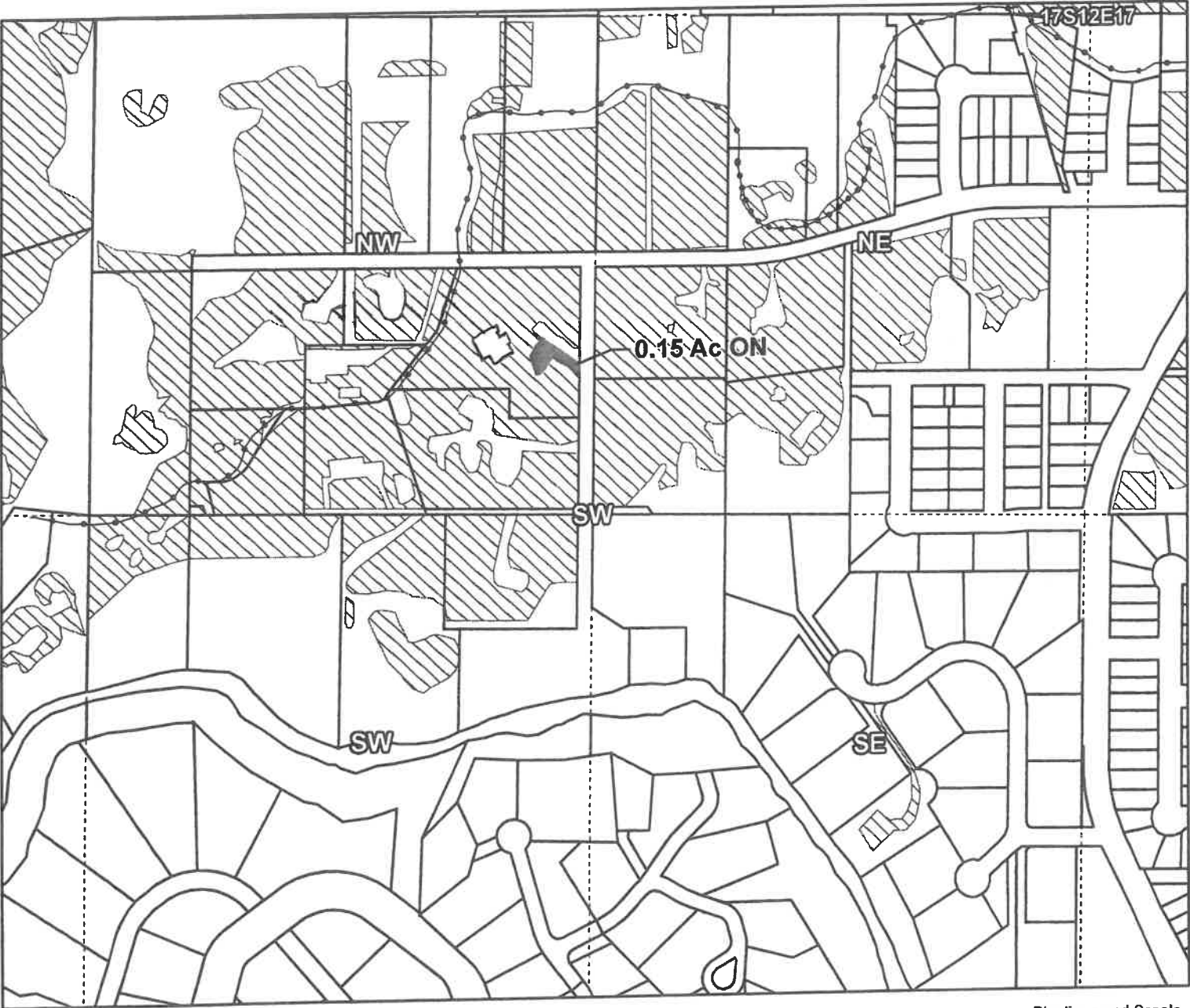
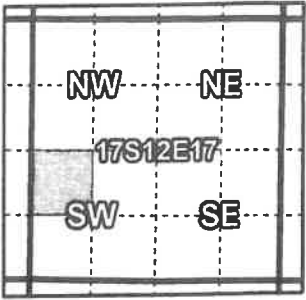
- Pipelines and Canals
- Transfer - ON
- Transfer - OFF
- ▨ Primary Water Right
- Taxlots


1 inch = 400 feet

Swalley Irrigation District
2023 District Transfer T-14365 Claim of Beneficial Use Map

Certificates: 74145
for Kenneth Sherrill

E-RECEIVED
SEP 12, 2025
OWRD



Taxlot 171217C000703, 17-12-17-NW/SW-00703: 0.15 Acres On, 3.15 Acres Total
Taxlot 171217C000703, 17-12-17-NW/SW-00703: 0.15 Acres Off, 3.00 Acres Remaining

- Pipelines and Canals
- Transfer - ON
- Transfer - OFF
- Primary Water Right
- Taxlots



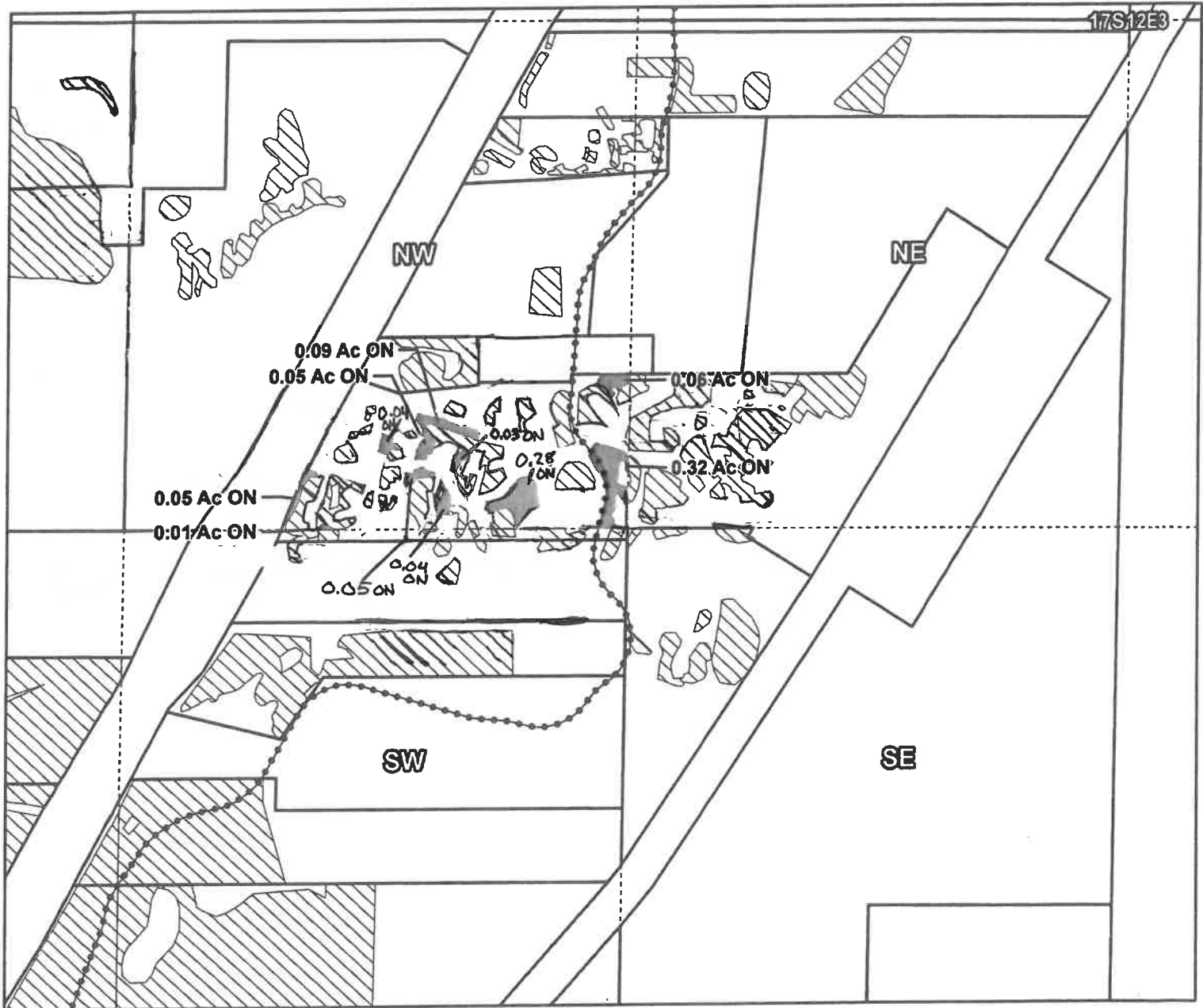
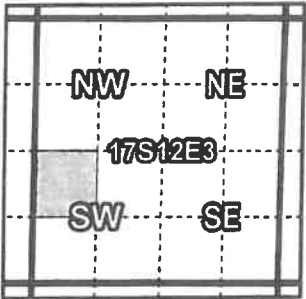
1 inch = 400 feet

Swalley Irrigation District

2023 District Transfer T-14365 Claim of Beneficial Use Map

Certificates: 74145
for FSMHP, LLC (1 of 3)

E-RECEIVED
SEP 12, 2025
OWRD



Taxlot 1712030000102, 17-12-03-NW/SW-00102: 1.02 Acres On, 3.92 Acres Total
Taxlot 1712030000102, 17-12-03-NW/SW-00102: 1.22 Acres Off, 2.70 Acres Remaining

- Pipelines and Canals
- Transfer - ON
- Transfer - OFF
- Primary Water Right
- Taxlots



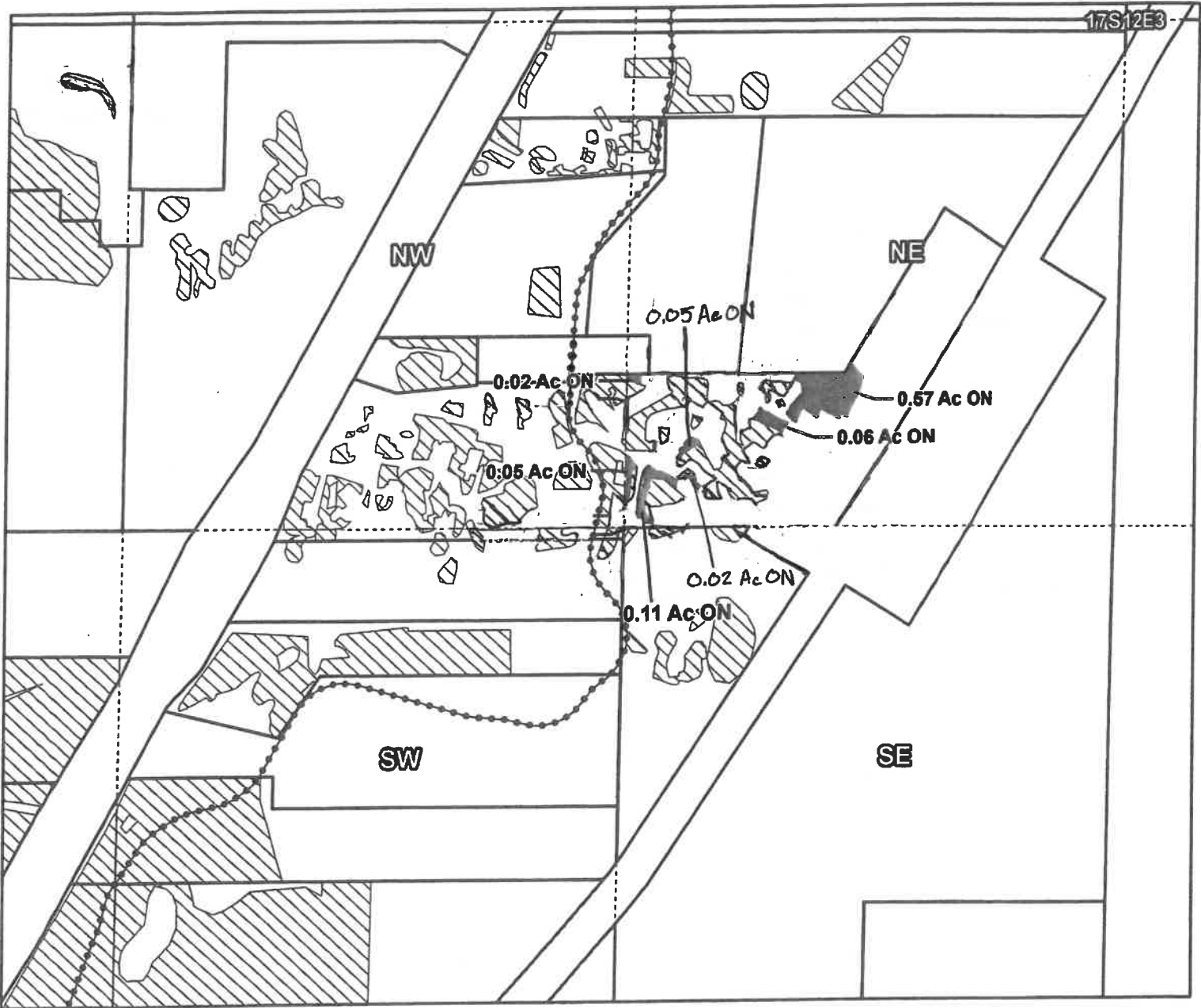
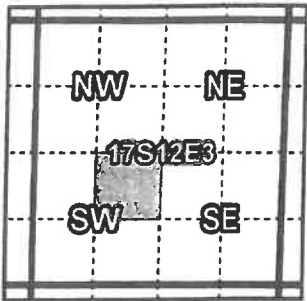
1 inch = 400 feet

Swalley Irrigation District

2023 District Transfer T-14365 Claim of Beneficial Use Map

Certificates: 74145
for FSMHP, LLC (2 of 3)

E-RECEIVED
SEP 12, 2025
OWRD



Taxlot 1712030000102, 17-12-03-NE/SW-00102: 0.88 Acres On, 2.78 Acres Total
Taxlot 1712030000102, 17-12-03-NE/SW-00102: 0.69 Acres Off, 2.09 Acres Remaining

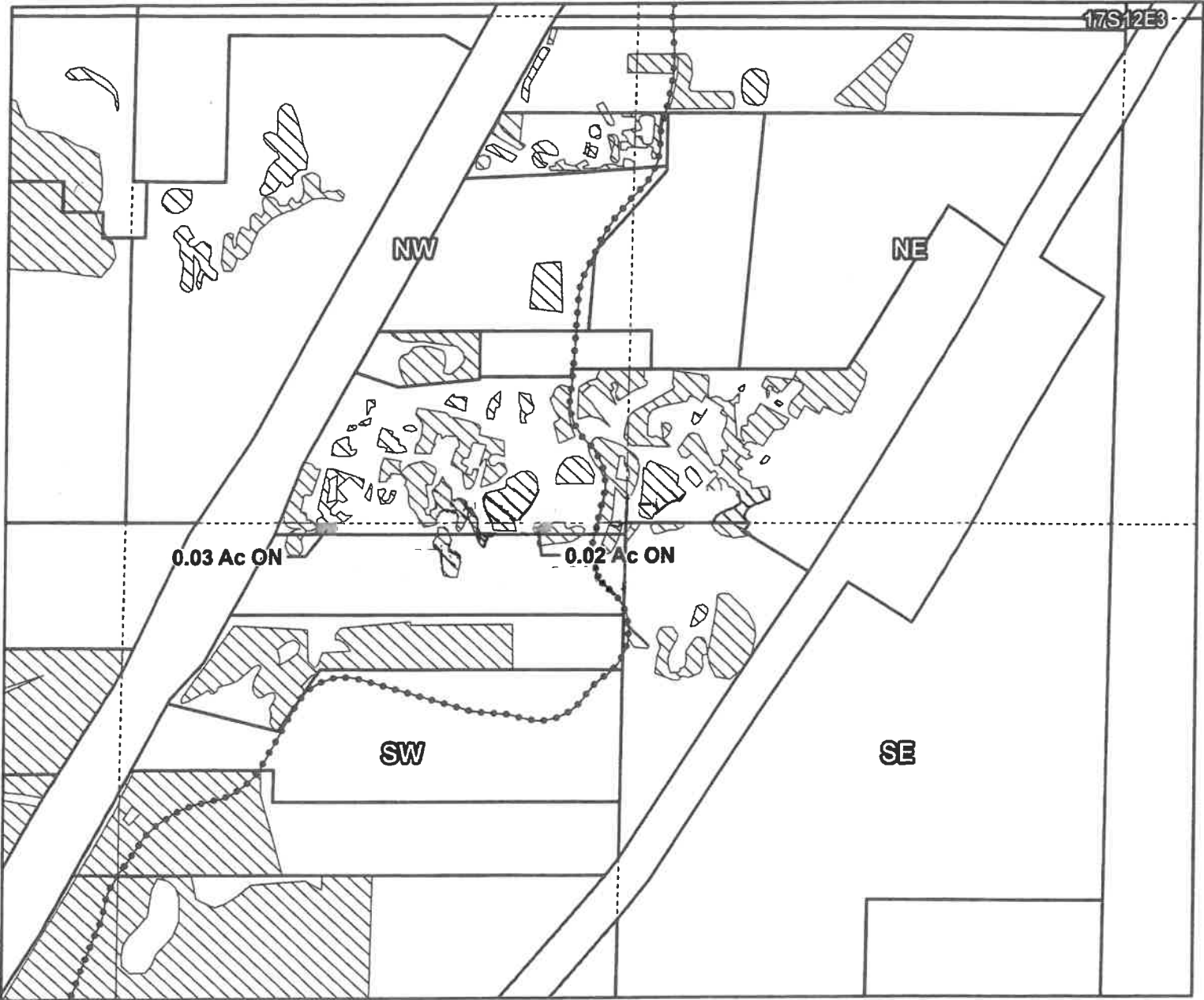
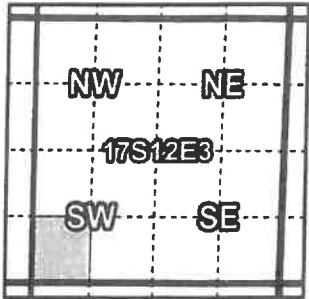
- Pipelines and Canals
- Transfer - ON
- Transfer - OFF
- Primary Water Right
- Taxlots


1 inch = 400 feet

Swalley Irrigation District
2023 District Transfer T-14365 Claim of Beneficial Use Map

Certificates: 74145
for FSMHP, LLC (3 of 3)

E-RECEIVED
SEP 12, 2025
OWRD



Taxlot 1712030000102, 17-12-03-SW/SW-00102: 0.05 Acres On, 0.25 Acres Total
Taxlot 1712030000102, 17-12-03-SW/SW-00102: 0.04 Acres Off, 0.21 Acres Remaining

- Pipelines and Canals
- Transfer - ON
- Transfer - OFF
- Primary Water Right
- Taxlots



1 inch = 400 feet

Prepared by Swalley Irrigation District | October 2023

Swalley Irrigation District

2023 District Transfer T-14365 Claim of Beneficial Use Map

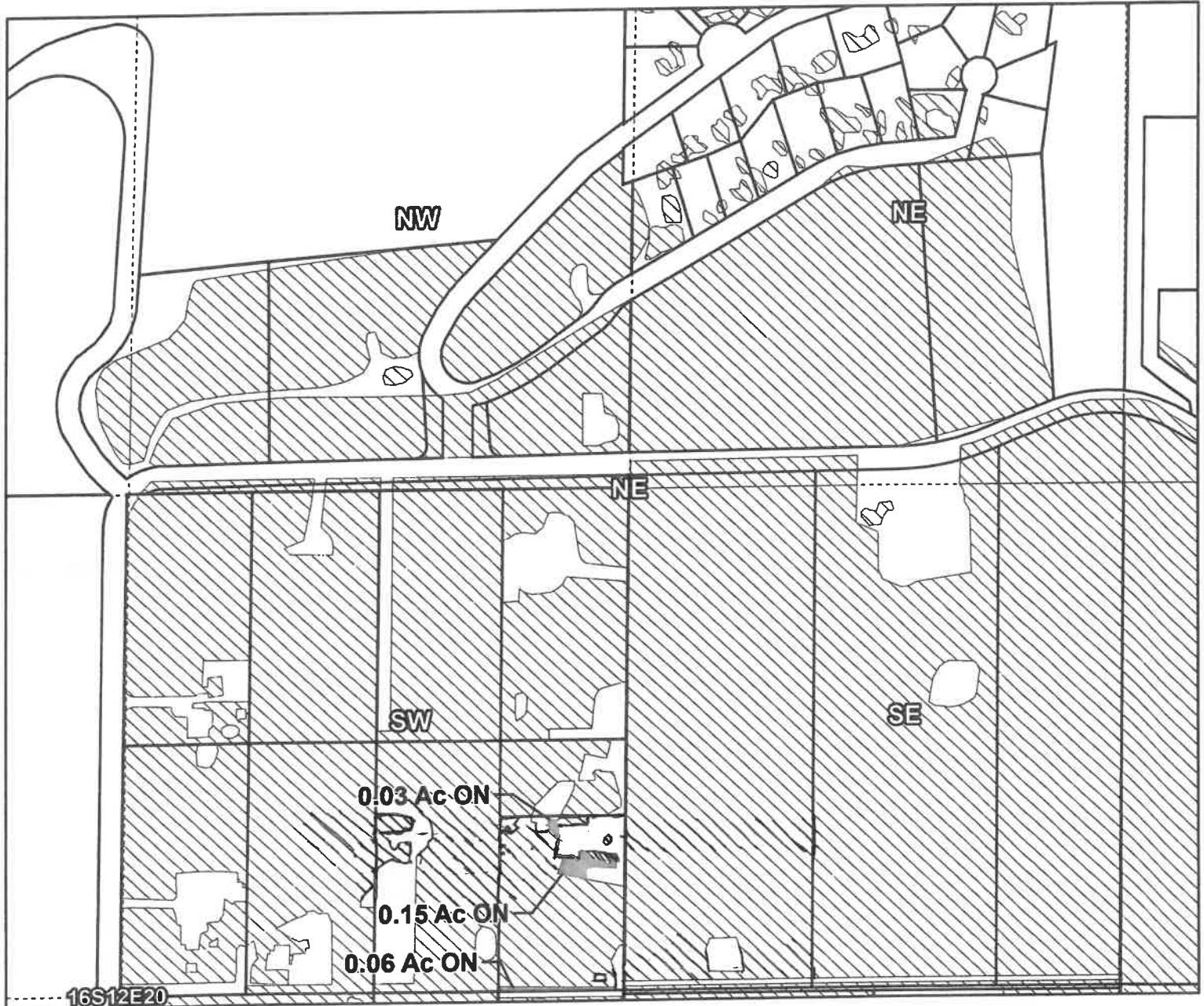
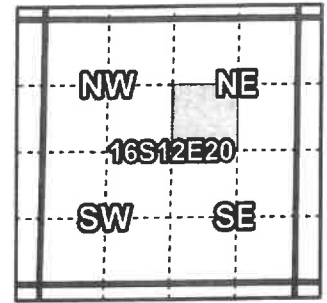
Certificates: 74145

for Chassen Ortiz

E-RECEIVED

SEP 12, 2025

OWRD



Taxlot 1612200000701, 16-12-20-SW/NE-00701: 0.24 Acres On, 3.24 Acres Total
Taxlot 1612200000701, 16-12-20-SW/NE-00701: 0.24 Acres Off, 3.00 Acres Remaining

- Pipelines and Canals
- Transfer - ON
- Transfer - OFF
- ▨ Primary Water Right
- Taxlots



1 inch = 400 feet

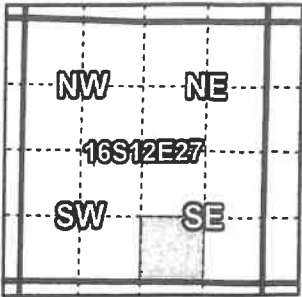
Prepared by Swalley Irrigation District | October 2023

Swalley Irrigation District

2023 District Transfer T-14365 Claim of Beneficial Use Map

Certificates: 74145
for Candice Baldwin

E-RECEIVED
SEP 12, 2025
OWRD



Taxlot 161227D000602, 16-12-27-SW/SE-00602: 0.53 Acres On, 1.78 Acres Total
Taxlot 161227D000602, 16-12-27-SW/SE-00602: 0.53 Acres Off, 1.25 Acres Remaining

- Pipelines and Canals
- Transfer - ON
- Transfer - OFF
- Primary Water Right
- Taxlots



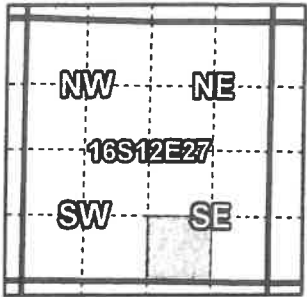
1 inch = 400 feet

Swalley Irrigation District

2023 District Transfer T-14365 Claim of Beneficial Use Map

9
Certificates: 74145
for Candice Baldwin

E-RECEIVED
SEP 12, 2025
OWRD



Taxlot 161227D000602, 16-12-27-SW/SE-00602: 0.25 Acres On, 1.50 Acres Total

- Pipelines and Canals
- Transfer - ON
- ▨ Primary Water Right
- Taxlots



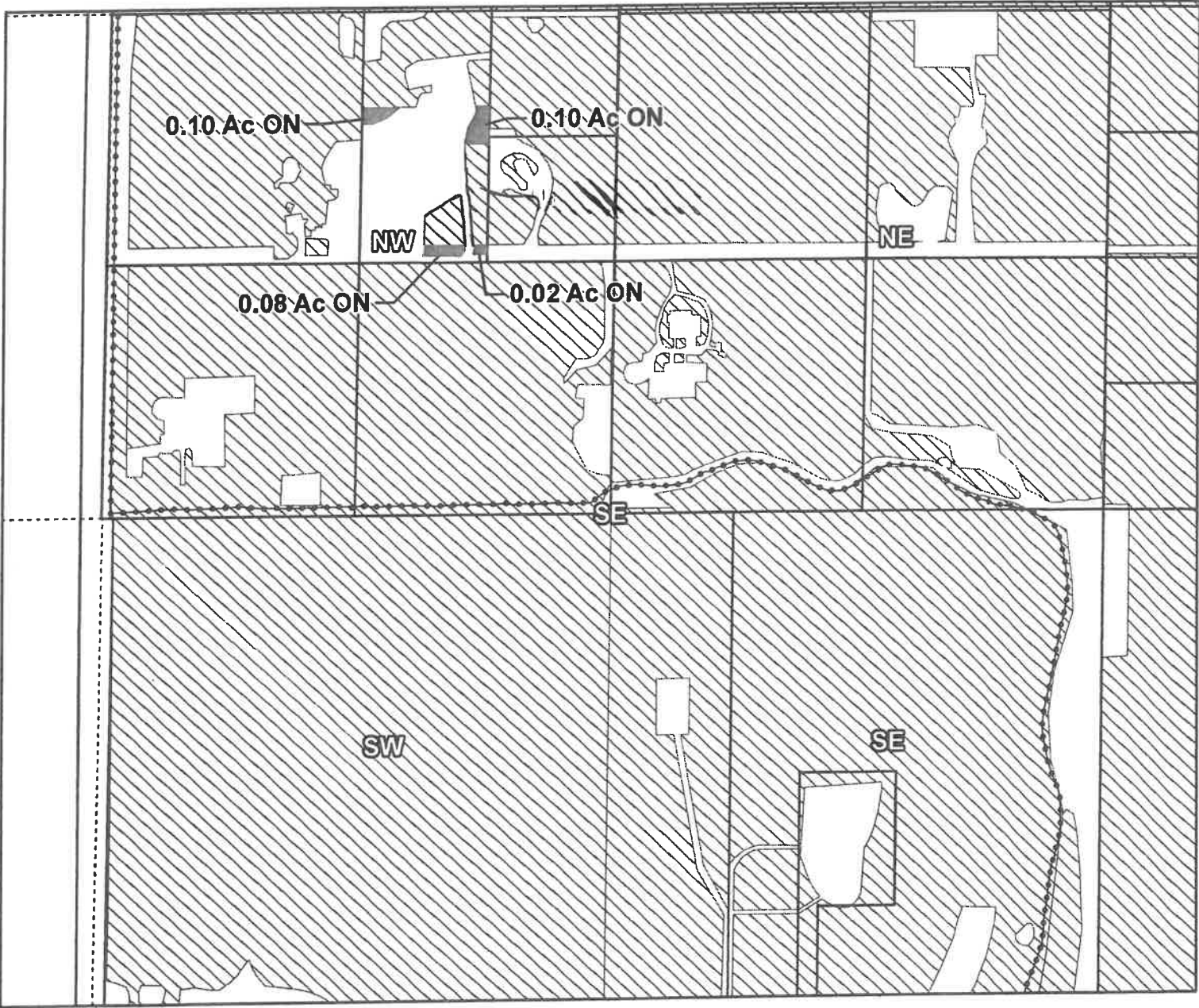
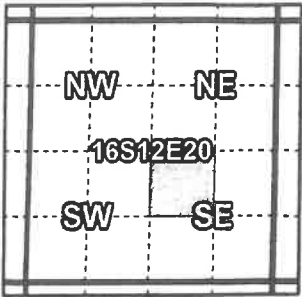
1 inch = 400 feet

Swalley Irrigation District

2023 District Transfer T-14365 Claim of Beneficial Use Map

Certificates: 74145
for Richard Franks

E-RECEIVED
SEP 12, 2025
OWRD



Taxlot 1612200001105, 16-12-20-NW/SE-01105: 0.30 Acres On, 3.30 Acres Total
Taxlot 1612200001105, 16-12-20-NW/SE-01105: 0.30 Acres Off, 3.00 Acres Remaining

- Pipelines and Canals
- Transfer - ON
- Transfer - OFF
- Primary Water Right
- Taxlots



1 inch = 400 feet

Swalley Irrigation District

2023 District Transfer T-14365 Claim of Beneficial Use Map

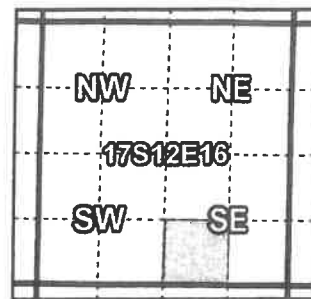
Certificates: 74145

for Robert & Christine Reader Revocable Trust

E-RECEIVED

SEP 12, 2025

OWRD



Taxlot 171216DC01800, 17-12-16-SW/SE-01800: 0.10 Acres On, 0.60 Acres Total
Taxlot 171216DC01800, 17-12-16-SW/SE-01800: 0.10 Acres Off, 0.50 Acres Remaining

- Pipelines and Canals
- Transfer - ON
- Transfer - OFF
- ▨ Primary Water Right
- Taxlots



1 inch = 400 feet

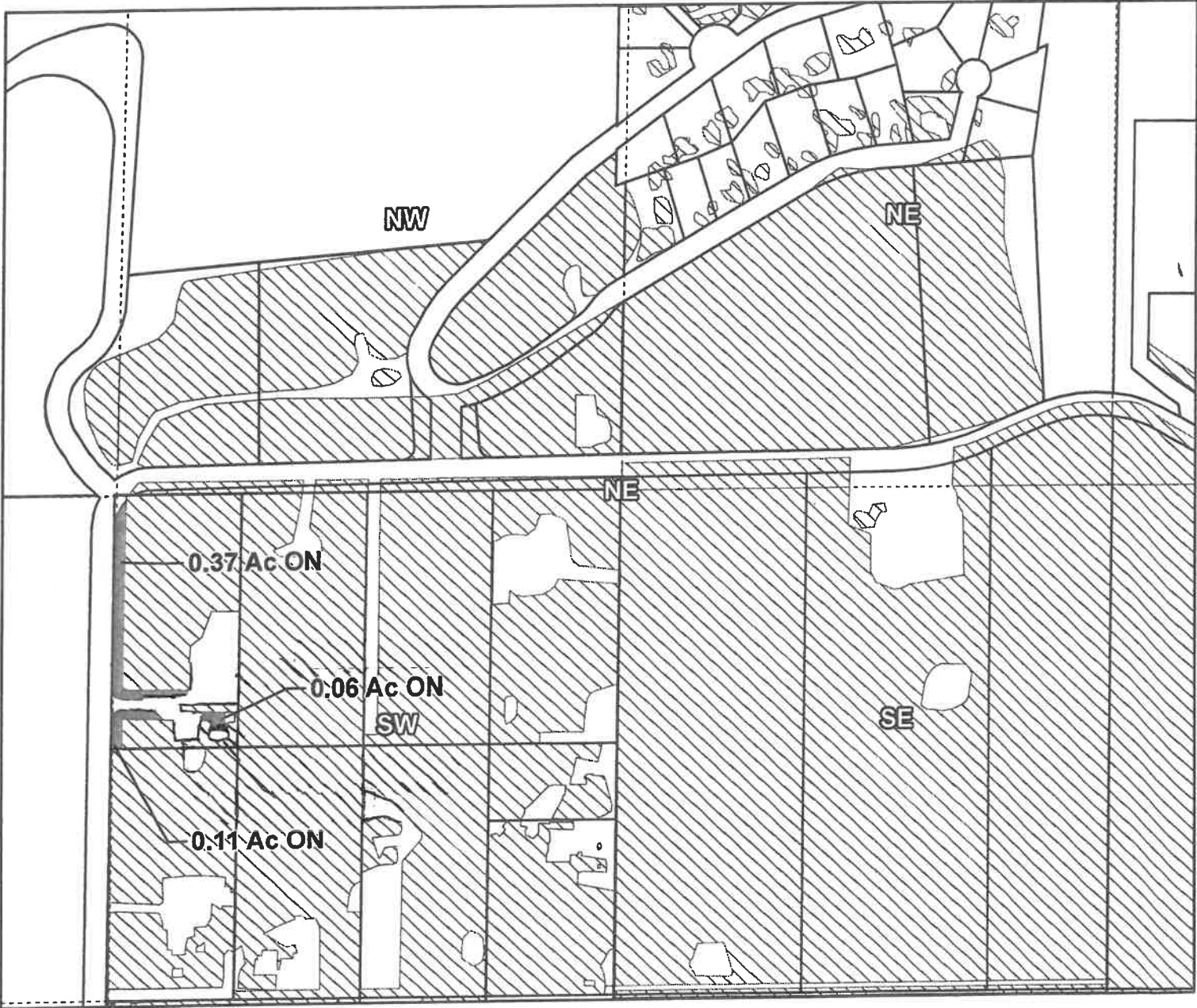
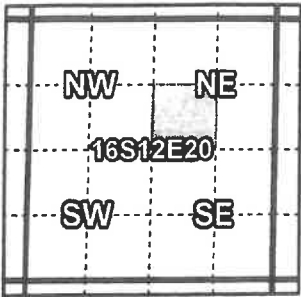
Prepared by Swalley Irrigation District | October 2023

Swalley Irrigation District

2023 District Transfer T-14365 Claim of Beneficial Use Map

Certificates: 74145
for Brodie Meyer

E-RECEIVED
SEP 12, 2025
OWRD



Taxlot 1612200000400, 16-12-20-SW/NE-00400: 0.54 Acres On, 4.54 Acres Total
Taxlot 1612200000400, 16-12-20-SW/NE-00400: 0.54 Acres Off, 4.00 Acres Remaining

- Pipelines and Canals
- Transfer - ON
- Transfer - OFF
- ▨ Primary Water Right
- Taxlots

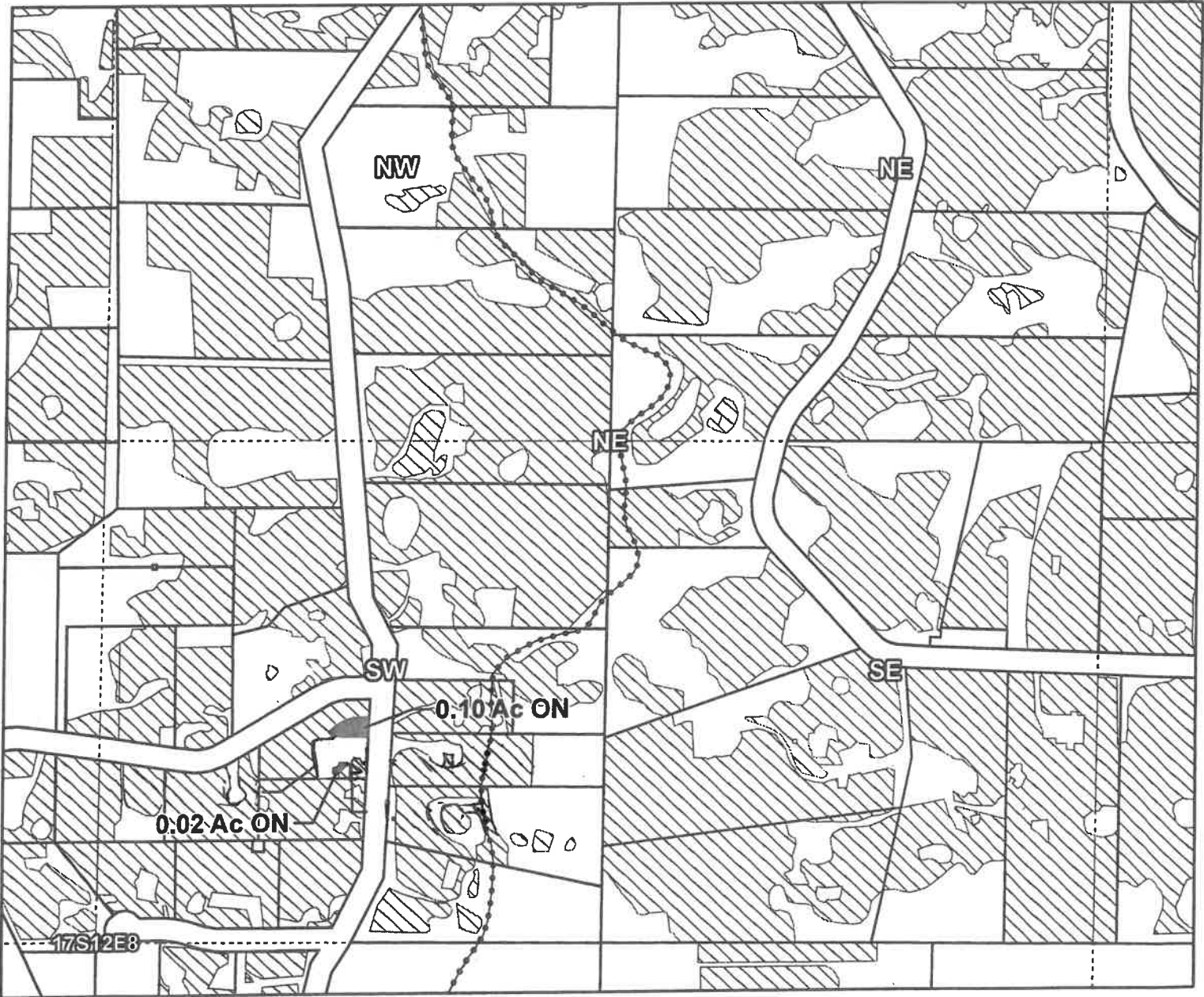
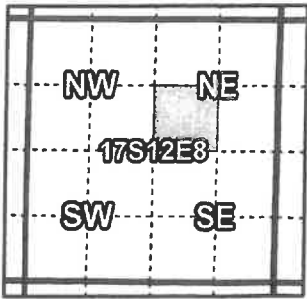


1 inch = 400 feet

Swalley Irrigation District
2023 District Transfer T-14365 Claim of Beneficial Use Map

Certificates: 74145
for Thomas Hanna

E-RECEIVED
SEP 12, 2025
OWRD



Taxlot 171208A003700, 17-12-08-SW/NE-03700: 0.12 Acres On, 1.12 Acres Total
Taxlot 171208A003700, 17-12-08-SW/NE-03700: 0.12 Acres Off, 1.00 Acres Remaining

- Pipelines and Canals
- Transfer - ON
- Transfer - OFF
- ▨ Primary Water Right
- Taxlots



1 inch = 400 feet

Prepared by Swalley Irrigation District | October 2023

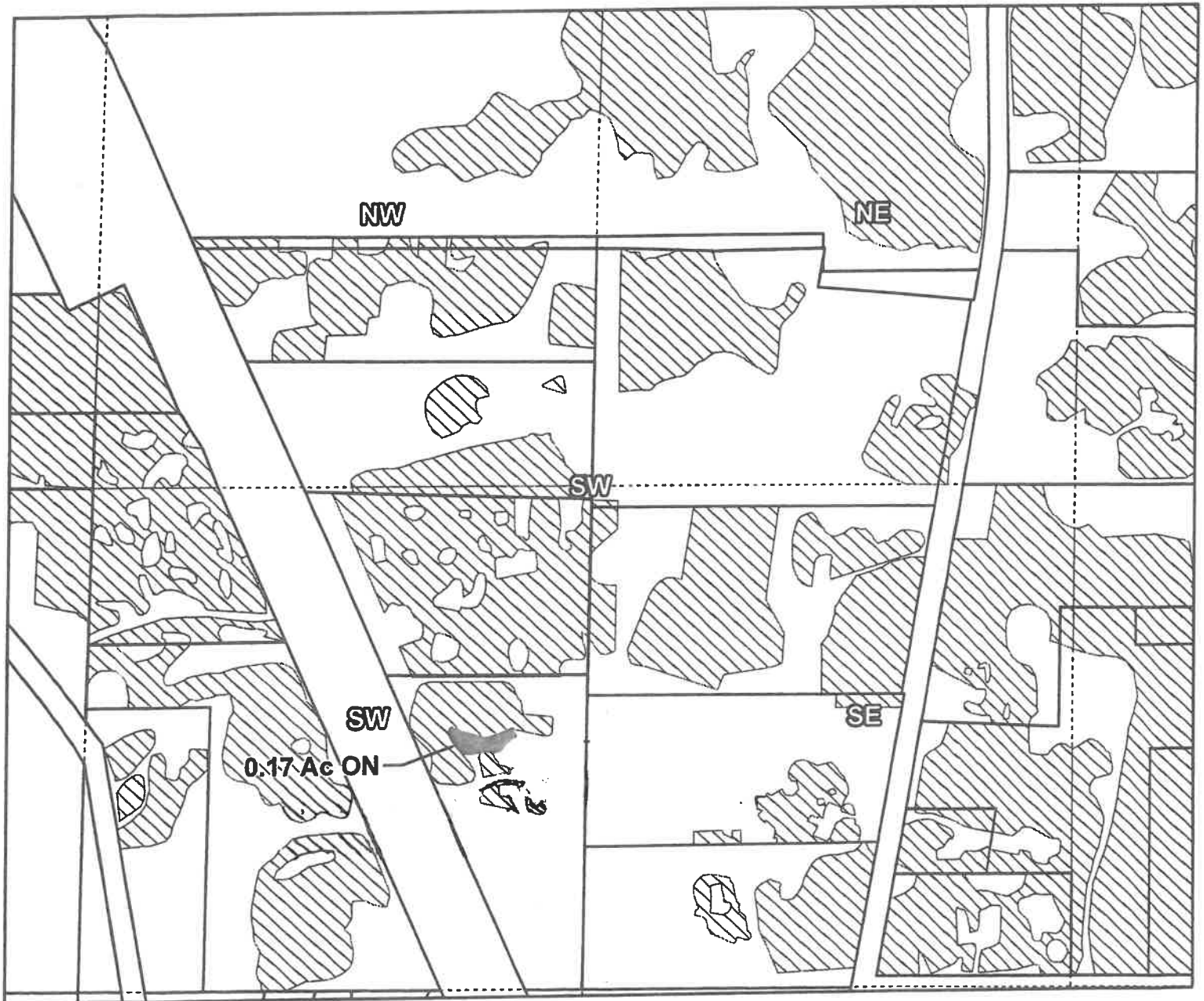
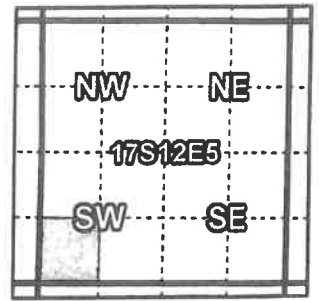
Swalley Irrigation District

2023 District Transfer T-14365 Claim of Beneficial Use Map

Certificates: 74145

for Demar & Dolores Kennel Joint Trust

E-RECEIVED
SEP 12, 2025
OWRD



Taxlot 171205C000900, 17-12-05-SW/SW-00900: 0.17 Acres On, 2.17 Acres Total
Taxlot 171205C000900, 17-12-05-SW/SW-00900: 0.17 Acres Off, 2.00 Acres Remaining

- Pipelines and Canals
- Transfer - ON
- Transfer - OFF
- Primary Water Right
- Taxlots



1 inch = 400 feet

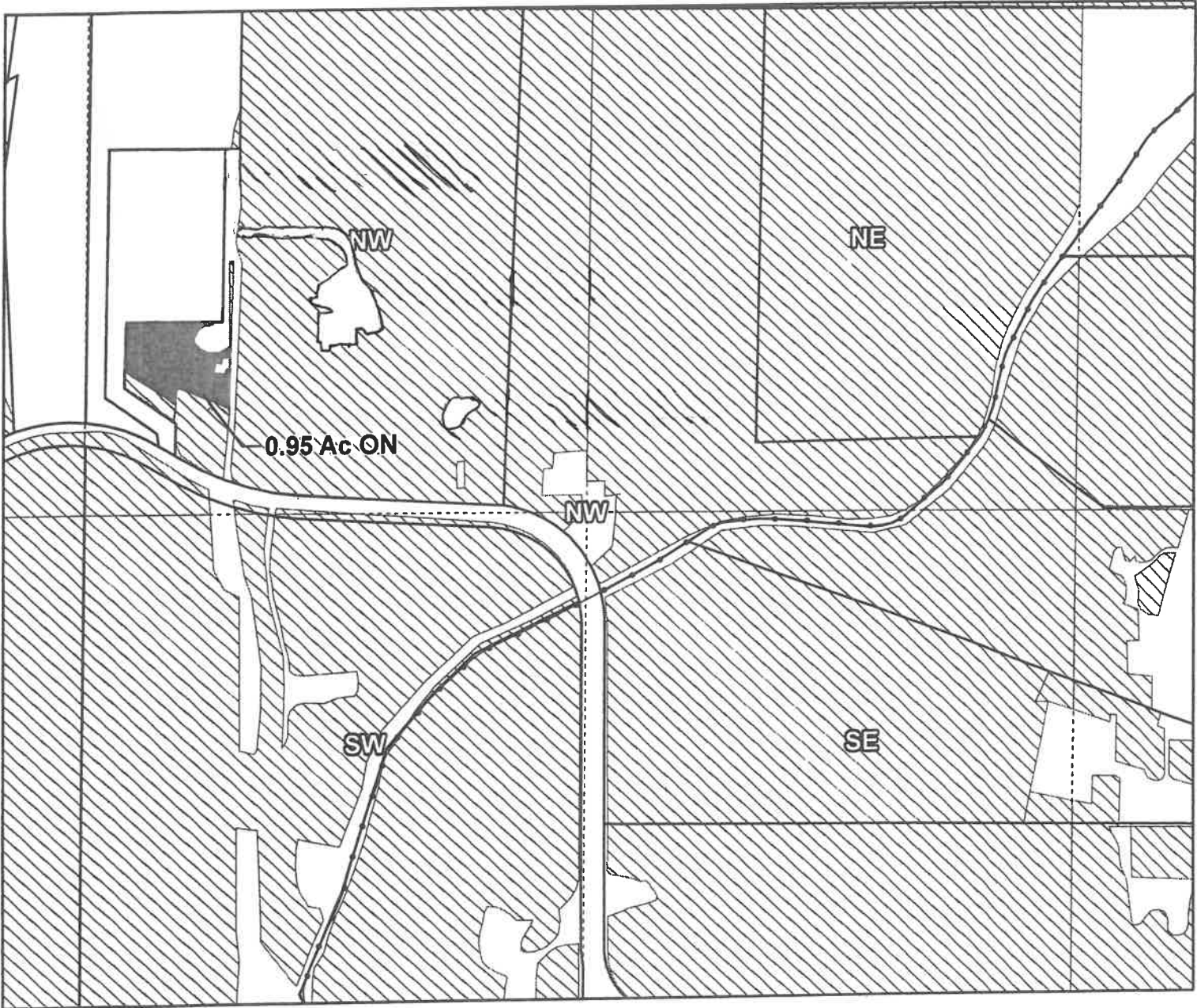
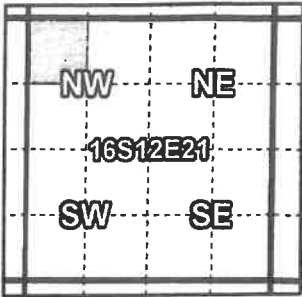
Prepared by Swalley Irrigation District | October 2023

Swalley Irrigation District

2023 District Transfer T-14365 Claim of Beneficial Use Map

Certificates: 74145
for Mallory Ugas

E-RECEIVED
SEP 12, 2025
OWRD



Taxlot 1612210000203, 16-12-21-NW/NW-00203: 0.95 Acres On, 23.95 Acres Total
Taxlot 1612210000203, 16-12-21-NW/NW-00203: 0.95 Acres Off, 23.00 Acres Remaining

- Pipelines and Canals
- Transfer - ON
- Transfer - OFF
- Primary Water Right
- Taxlots



1 inch = 400 feet

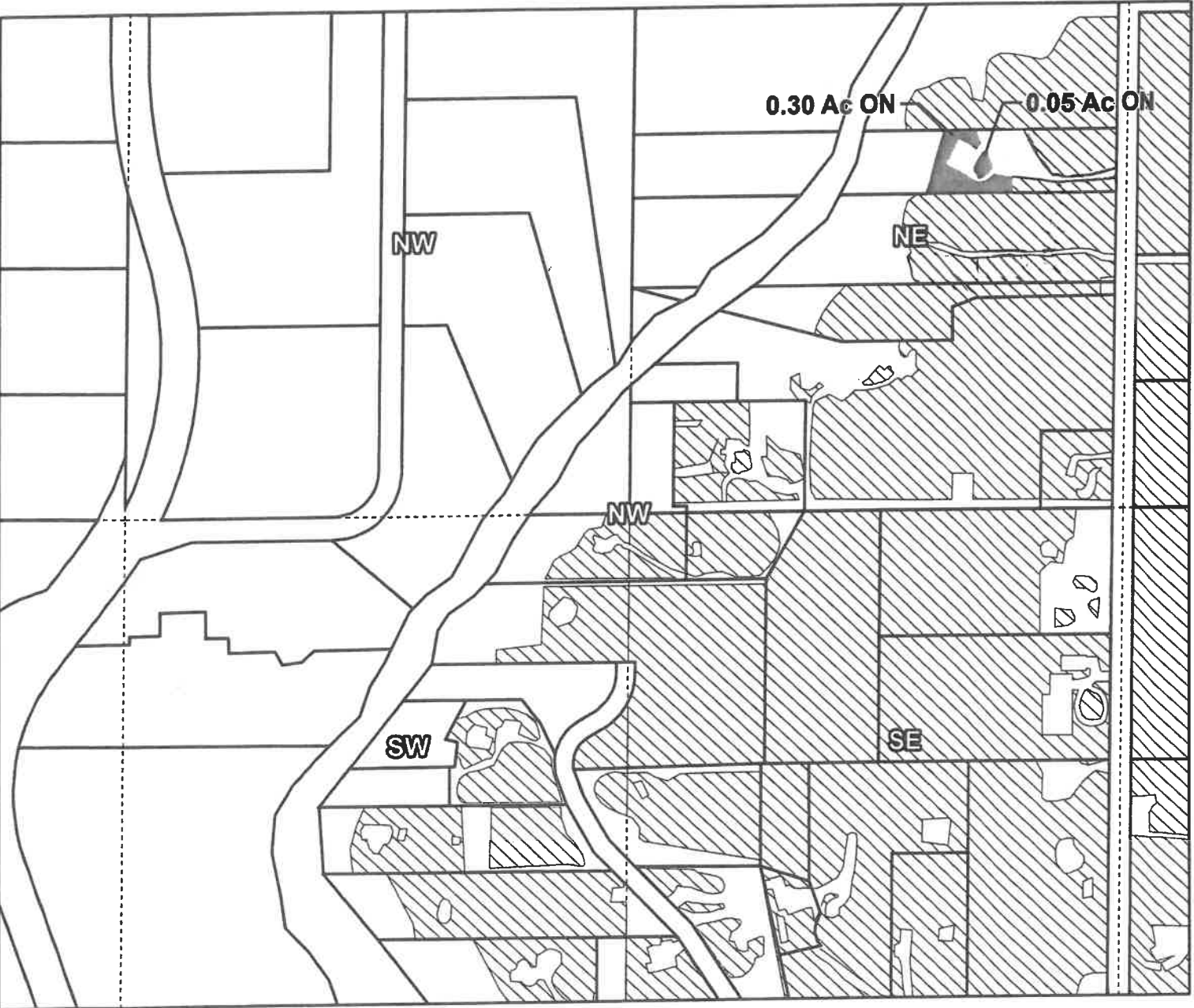
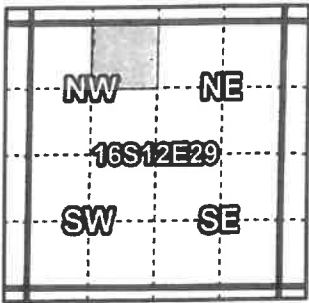
Prepared by Swalley Irrigation District | October 2023

Swalley Irrigation District

2023 District Transfer T-14365 Claim of Beneficial Use Map

Certificates: 74145
for Jacob Hartley

E-RECEIVED
SEP 12, 2025
OWRD



Taxlot 161229B000200, 16-12-29-NE/NW-00200: 0.35 Acres On, 1.45 Acres Total
Taxlot 161229B000200, 16-12-29-NE/NW-00200: 0.35 Acres Off, 1.10 Acres Remaining

- Pipelines and Canals
- Transfer - ON
- Transfer - OFF
- Primary Water Right
- Taxlots

1 inch = 400 feet

Swalley Irrigation District

2023 District Transfer T-14365 Claim of Beneficial Use Map

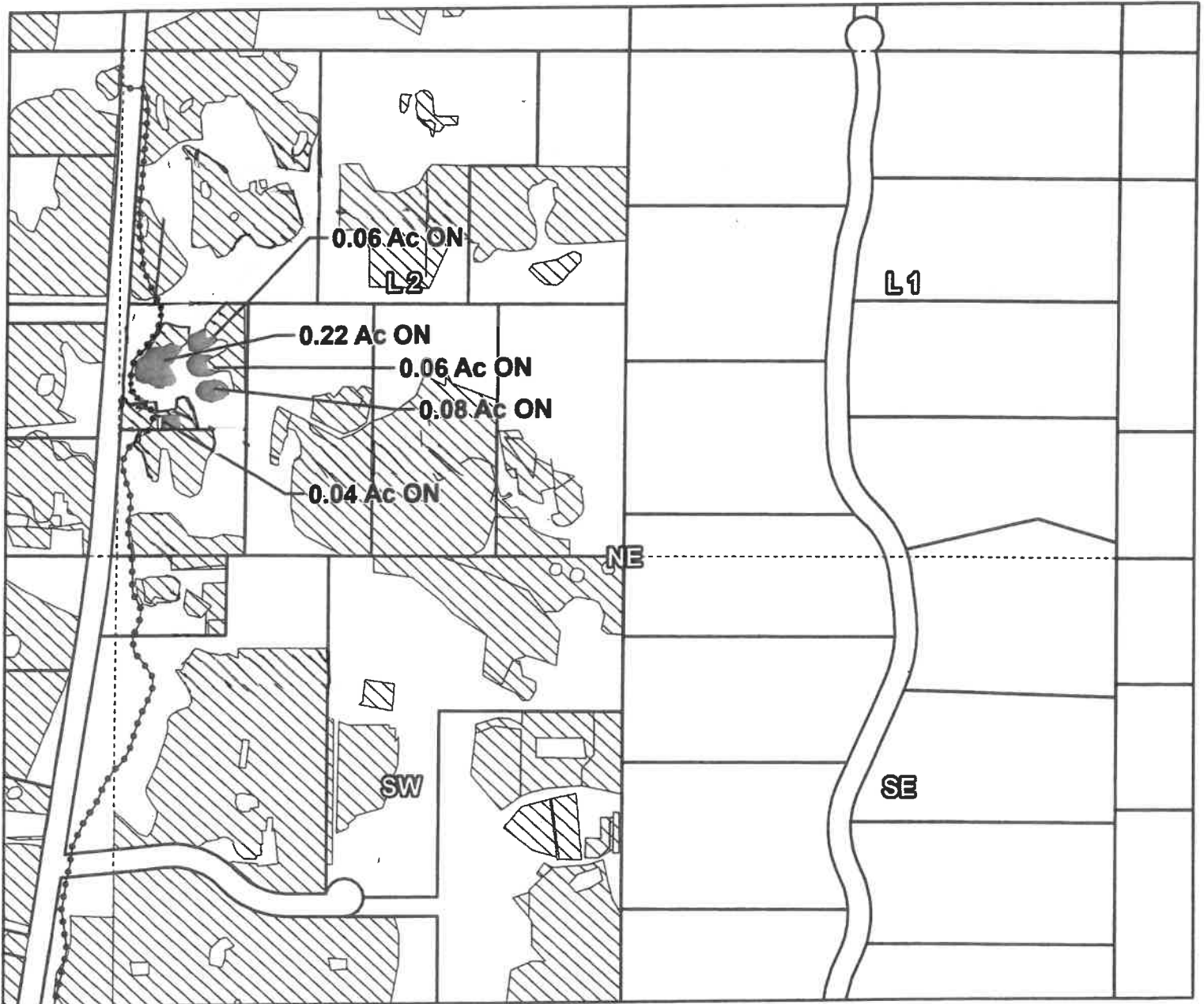
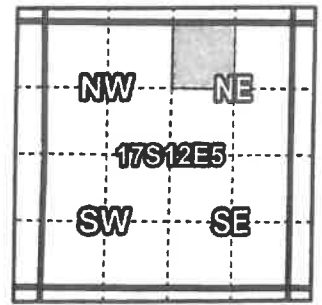
Certificates: 74145

for Mose Lenowitz

E-RECEIVED

SEP 12, 2025

OWRD



Taxlot 171205A001900, 17-12-05-NW/NE-01900: 0.46 Acres On, 1.46 Acres Total
Taxlot 171205A001900, 17-12-05-NW/NE-01900: 0.46 Acres Off, 1.0 Acres Remaining

- Pipelines and Canals
- Transfer - ON
- Transfer - OFF
- ▨ Primary Water Right
- Taxlots



1 inch = 400 feet

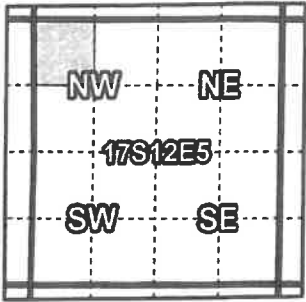
Prepared by Swalley Irrigation District | December 2023

Swalley Irrigation District

2023 District Transfer T-14365 Claim of Beneficial Use Map

Certificates: 74145
for Jill Johansen

E-RECEIVED
SEP 12, 2025
OWRD



Taxlot 171205B002002, 17-12-05-NW/NW-02002: 0.33 Acres On, 3.03 Acres Total
Taxlot 171205B002002, 17-12-05-NW/NW-02002: 0.33 Acres Off, 2.70 Acres Remaining

- Pipelines and Canals
- Transfer - ON
- Transfer - OFF
- Primary Water Right
- Taxlots

Swalley Irrigation District

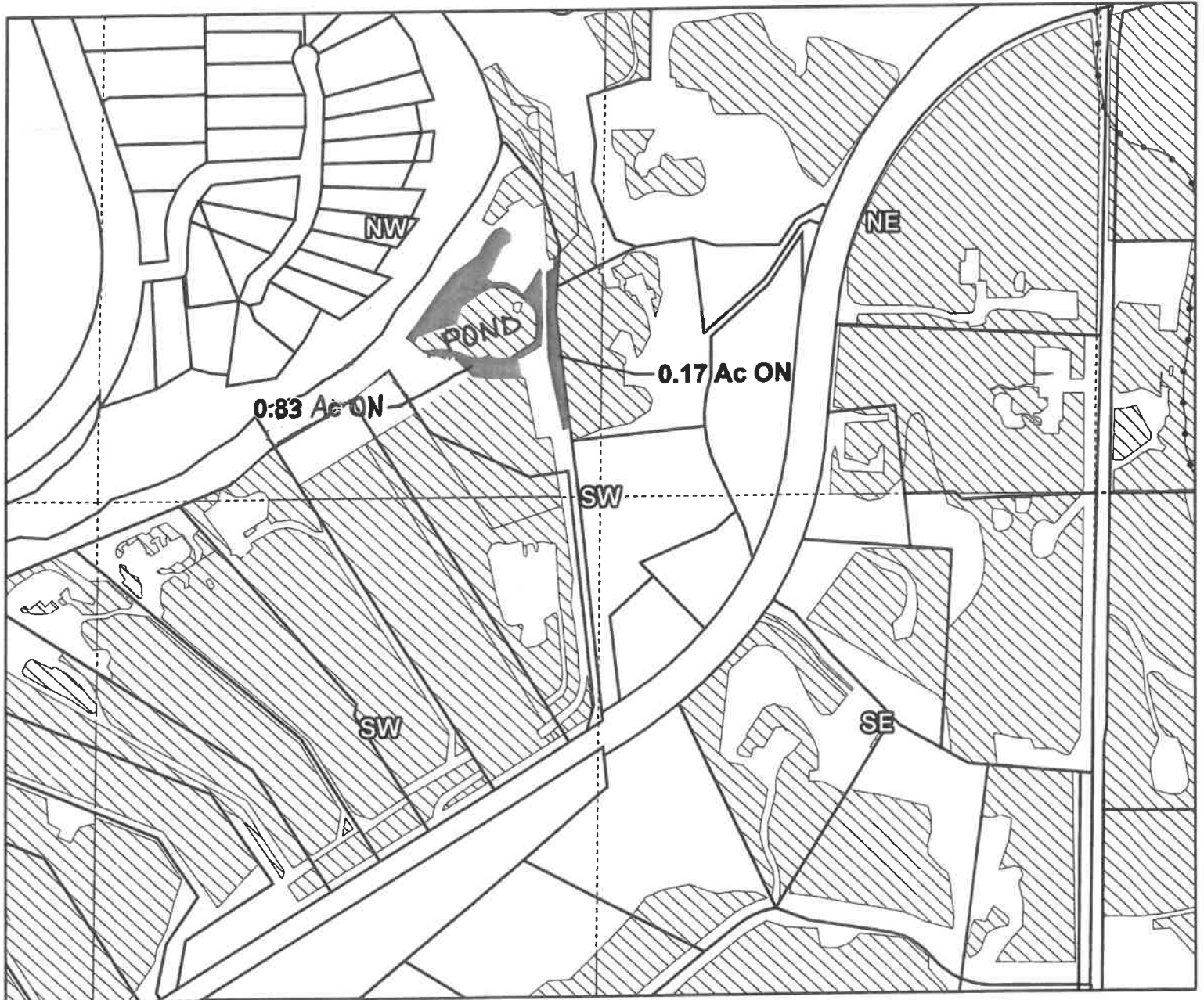
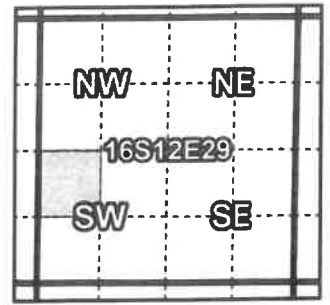
2023 District Transfer T-14365 Claim of Beneficial Use Map

gwt

Certificates: 74145

for Walter Babcock

E-RECEIVED
SEP 12, 2025
OWRD



Taxlot 161229C003400, 16-12-29-NW/SW-03400: 1.00 Acres On, 5.50 Acres Total

- Pipelines and Canals
- Transfer
- ▨ Primary Water Right
- Taxlots



1 inch = 400 feet

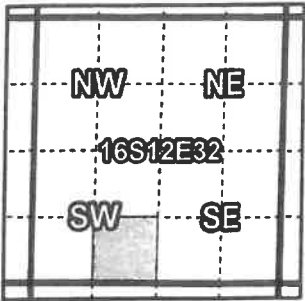
Prepared by Swalley Irrigation District | November 2023

Swalley Irrigation District

2023 District Transfer T-14365 Claim of Beneficial Use Map

Certificates: 74145
for Kayla Jeffrey

E-RECEIVED
SEP 12, 2025
OWRD



Taxlot 1612320000713, 16-12-32-SE/SW-00713: 0.11 Acres On, 2.36 Acres Total
Taxlot 1612320000713, 16-12-32-SE/SW-00713: 0.11 Acres Off, 2.25 Acres Remaining

- Pipelines and Canals
- Transfer - ON
- Transfer - OFF
- Primary Water Right
- Taxlots



1 inch = 400 feet

Swalley Irrigation District

2023 District Transfer T-14365 Claim of Beneficial Use Map

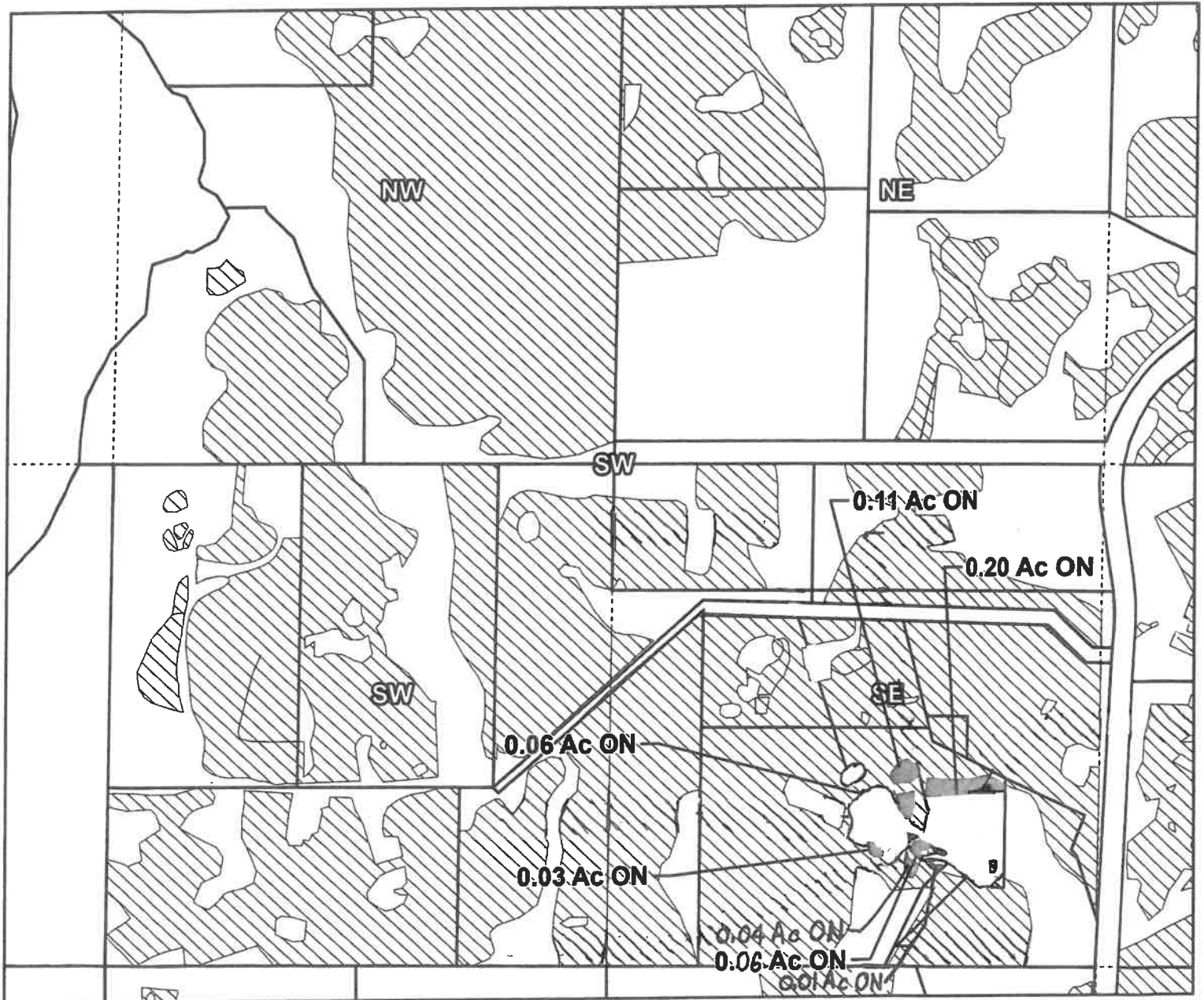
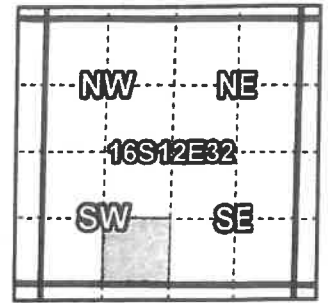
Certificates: 74145

for Kayla Jeffrey

E-RECEIVED

SEP 12, 2025

OWRD



Taxlot 1612320000706, 16-12-32-SE/SW-00706: 0.51 Acres On, 7.96 Acres Total
Taxlot 1612320000706, 16-12-32-SE/SW-00706: 0.51 Acres Off, 7.45 Acres Remaining

- Pipelines and Canals
- Transfer - ON
- Transfer - OFF
- Primary Water Right
- Taxlots



1 inch = 400 feet

Prepared by Swalley Irrigation District | December 2023